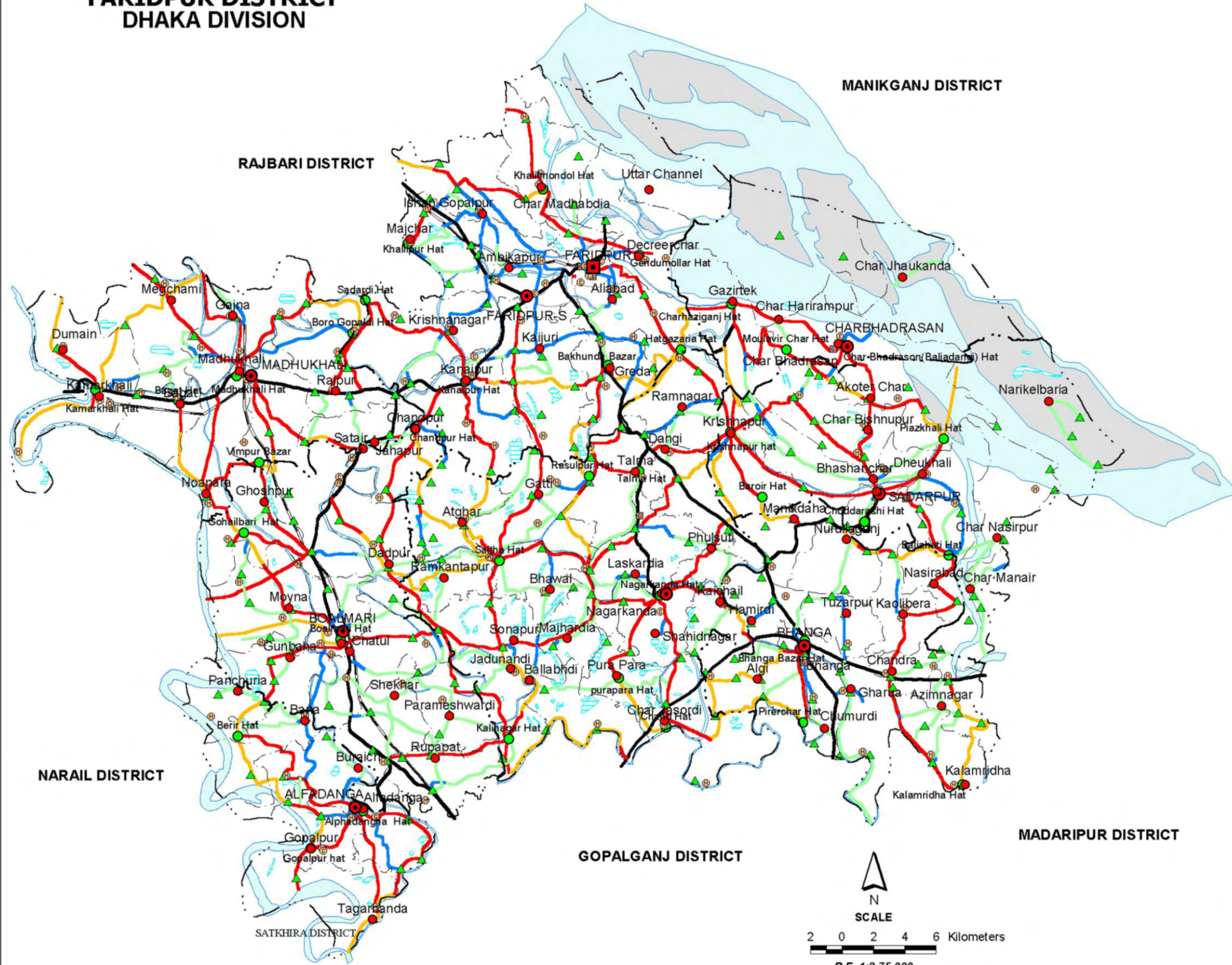


FARIDPUR

ROAD MAP FARIDPUR DISTRICT DHAKA DIVISION



LEGEND

Administrative Boundary

- International Boundary
- District Boundary
- Upazila Boundary
- Union Boundary
- Municipal Boundary

Administrative HQs

- District HQ
- Upazila HQ
- Union HQ

Socio-economic Infrastructures

- Growth Centre
- Small Hat/Bazar
- Police Station
- Upazila Health Complex
- College
- High School
- University

Physical Infrastructures

- National Highways
- Regional Highways
- Zila Road
- Upazila Road Pucca
- Upazila Road Katcha
- Union Road Pucca
- Union Road Katcha
- Railways Network
- Embankment

Natural Features

- Wide River
- Water Bodies
- Cher Area

Agricultural Infrastructures

- Embankment
- Road Embankment

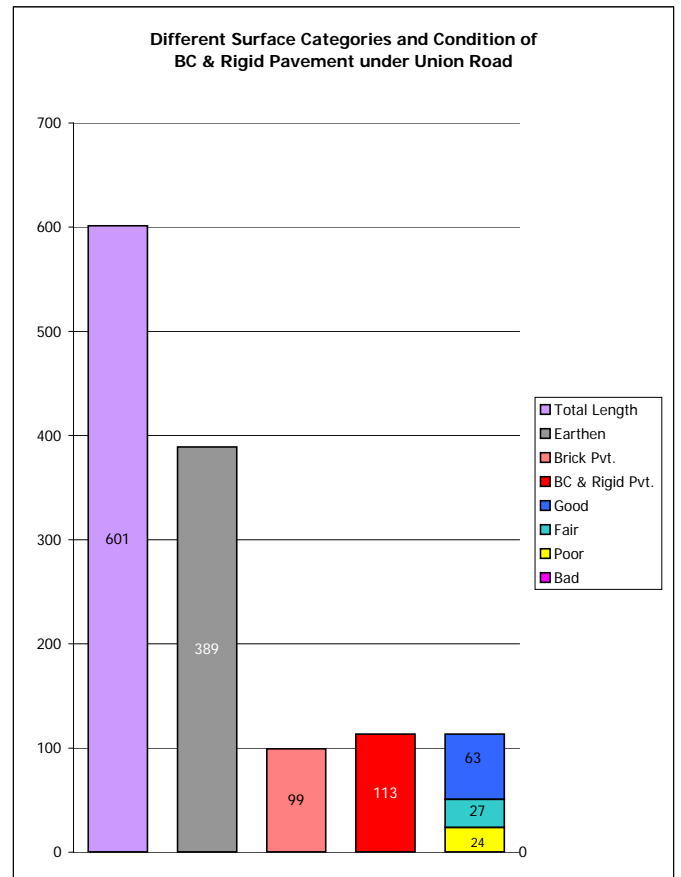
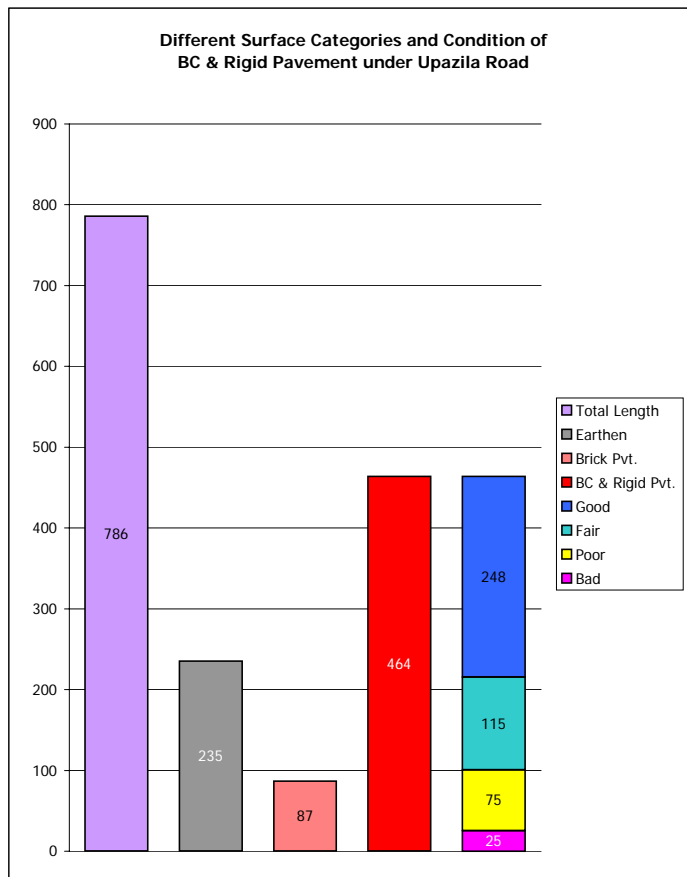
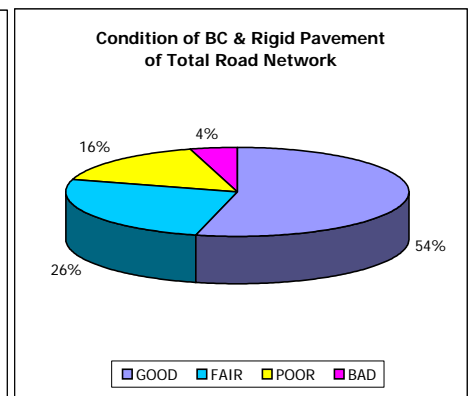
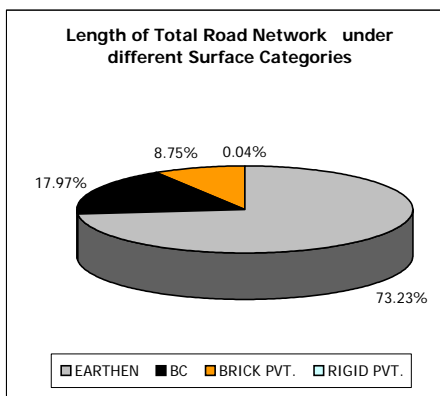
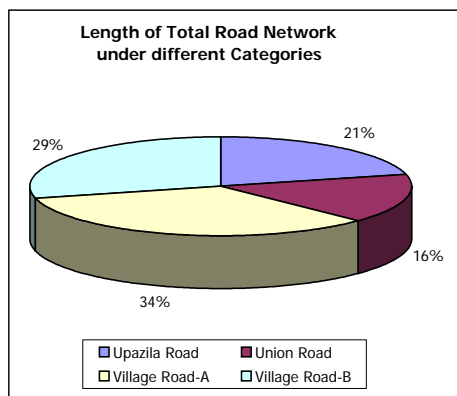
Compiled from : SPOT Image 1989-90, Aerial Photograph 1983-84,
Topographic Maps, Thana Maps, B.B.S and Field Checking.
Projection : Lambert's Conformal Conic
Data Source : GPS Field Survey 1999

PREPARED BY : GIS UNIT

LOCAL GOVERNMENT ENGINEERING DEPARTMENT

**LOCAL GOVERNMENT ENGINEERING DEPARTMENT
DISTRICT SUMMARY OF ROAD
DISTRICT : FARIDPUR**

ROAD TYPE	NUMBER OF ROAD	TOTAL LENGTH (Km)	SURFACE TYPE-WISE BREAK-UP (Km)				CONDITION OF BC & RIGID PVT. ROAD (As of December, 2003) (Km)				STRUCTURE		EXISTING GAP	
			EARTHEN	FLEXIBLE PAVEMENT (BC)	BRICK PAVEMENT (WBM/HBB/BFS)	RIGID PAVEMENT (CC/RCC)	GOOD	FAIR	POOR	BAD	NUMBER	SPAN (m)	NUMBER	SPAN (m)
Upazila Road	96	786	235	464	87	0	248	115	75	25	461	6333	59	1291
Union Road	112	601	389	113	99	0	63	27	24	0	360	4014	71	1951
Village Road-A	435	1265	1080	82	102	1	43	29	9	3	427	4082	279	5366
Village Road-B	581	1072	1024	9	38	1	7	2	1	1	215	3012	229	3182
TOTAL	1224	3724	2728	669	326	2	361	173	109	29	1463	17440	638	11790



ROAD MAP ALFADANGA UPAZILA FARIDPUR DISTRICT

DISTRICT MAGURA
UPAZILA MOHAMMADPUR

DISTRICT NARAIL
UPAZILA LOHAGARA

DISTRICT GOPALGONJ
UPAZILA KISIANI

LEGEND

- Administrative Boundary**
 - International Boundary
 - District Boundary
 - - - Upazila Boundary
 - · · Union Boundary
 - · · Municipal Boundary
- Administrative HQs**
 - Upazila HQ
 - ▲ Union HQ
- Physical Infrastructures**
 - National Highway
 - Regional Highway
 - Zila Road
 - Municipal Road
 - Upazila Road Pucca
 - Upazila Road Katcha
 - Union Road Pucca
 - Union Road Katcha
 - Village Road A Pucca
 - Village Road A Katcha
 - Village Road B Pucca
 - Village Road B Katcha
- Agricultural Infrastructures**
 - Road Cum Embankment
- Natural Features**
 - Wide River with Sandy Area
 - Water Bodies
 - Khal
- Socio-Economic Infrastructures**
 - Growth Centre
 - ▲ Small Bazar
 - Police Station
 - Upazila Health Complex
 - Family welfare Centre
 - Post Office
 - College
 - High School
 - Primary School
 - Madrasa
 - Mosque



SCALE

0 0.9 1.8 Kilometers

R.F. 1:75,000

Compiled from : LGED Upazila Base Maps 1994-95, Landsat TM 1998,
GPS Survey 1999 and Field Checking in May 2001
Projection : Lambert's Conformal Conic

PREPARED BY : GIS UNIT
LOCAL GOVERNMENT ENGINEERING DEPARTMENT

BASIC INFORMATION OF ROAD

DIVISION : DHAKA

DISTRICT : FARIDPUR

ROAD CODE	ROAD NAME	CREST WIDTH (m)	TOTAL LENGTH (Km)	SURFACE TYPE-WISE BREAK-UP (Km)				STRUCTURE		EXISTING GAP	
				EARTHEN	FLEXIBLE PAVEMENT (BC)	BRICK PAVEMENT (WBM/HBB/BFS)	RIGID PAVEMENT (CC/RCC)	NUMBER	SPAN (m)	NUMBER	SPAN (m)
1	2	3	4	5	6	7	8	9	10	11	12

UPAZILA : ALFADANGA

ROAD TYPE : UPAZILA ROAD

329032001	Alfadanga GC -Bordia GC Via Gopalpur GC Road (Alfadanga Portion).	6.24	9.55	0.00	9.55	0.00	0.00	6	25.30	0	0.00
329032003	Alfadanga GC - Bhatiapara GC Road (Alfadanga Portion).	6.00	10.00	2.64	7.06	0.30	0.00	6	85.55	0	0.00
329032004	Alfadanga GC -Jhatigram R&H Road	3.90	7.00	0.00	7.00	0.00	0.00	3	36.83	0	0.00
329032005	Jhatigram R&H to Kashiani GC road (Alfadanga Portion)	3.50	5.12	1.00	4.12	0.00	0.00	2	53.45	0	0.00
329032006	Alfadanga GC - Berrihat GCCR. Road	7.00	12.42	0.00	12.42	0.00	0.00	7	108.00	0	0.00
329032008	Gopalpur GC to Boalmari GC via Berrir Hat GC Road(Alfadanga Portion)	3.05	14.50	10.00	3.00	1.50	0.00	1	10.00	0	0.00
329032009	Boalmari GC to Berirhat GC via GunbhaUP, Noderckand Bazar Starting from Berirhat (Alfadanga portion)	3.05	3.50	3.50	0.00	0.00	0.00	0	0.00	0	0.00

UPAZILA ROAD TOTAL: 7 Nos. Road 62.09 17.14 43.15 1.80 0.00 25 319.13 0 0.00

ROAD TYPE : UNION ROAD

329033002	Alfadanga Bazar - Joybanglahat Road.	3.50	2.90	0.00	0.90	2.00	0.00	2	50.70	0	0.00
329033003	Buraich Pry.school - Shirgram Road.	3.66	8.12	6.06	0.38	1.68	0.00	5	53.94	0	0.00
329033011	Shirgram Bazar - Berirhat Road.	3.16	5.20	4.65	0.00	0.55	0.00	2	26.00	0	0.00
329033017	Shirgram - Jugiborat Vennatola bazar road	3.71	4.30	4.30	0.00	0.00	0.00	1	15.00	0	0.00
329033019	Jugiborat Madrasha to Pachuria U.P office road	2.75	4.00	4.00	0.00	0.00	0.00	0	0.00	0	0.00
329033021	Mithapur-Mohesherghep Bazar Road.	3.09	4.53	0.00	4.53	0.00	0.00	6	34.83	0	0.00
329033022	Pachuria UP office to Bashtola hat road	3.00	2.20	2.20	0.00	0.00	0.00	0	0.00	0	0.00
329033023	Dighnagar Bazar to Bana UP office (Shirgram bazar) road	3.66	7.50	1.98	5.52	0.00	0.00	7	49.07	0	0.00

UNION ROAD TOTAL: 8 Nos. Road 38.75 23.19 11.33 4.23 0.00 23 229.54 0 0.00

ROAD TYPE : VILLAGE ROAD-A

329034001	Pabanbag - Dignagar kheyaghat Road	3.05	1.03	0.00	0.00	1.03	0.00	0	0.00	0	0.00
329034002	Kamargram - Bakail village Road	2.75	0.55	0.55	0.00	0.00	0.00	0	0.00	0	0.00
329034004	Barabag - khar hat up to barasia river Road	3.35	1.55	1.40	0.00	0.15	0.00	1	0.90	0	0.00
329034006	Bidyadhar - Daruna Mohisherghope Road	3.30	1.40	1.40	0.00	0.00	0.00	2	7.15	0	0.00
329034007	Mithapur - jhatigram Road	3.30	3.90	3.78	0.00	0.12	0.00	1	9.50	0	0.00
329034008	Bana bazar - ponditer bana Road	340.00	2.90	2.90	0.00	0.00	0.00	1	3.50	1	20.00
329034009	Gorania - Pakuria Road	3.80	2.95	2.15	0.80	0.00	0.00	0	0.00	0	0.00
329034010	Bana bazar - char belo bana Road	3.50	1.57	1.57	0.00	0.00	0.00	0	0.00	0	0.00
329034011	Jugibrat paschimpara to Pachuria UP office road	2.80	1.95	1.95	0.00	0.00	0.00	3	31.40	0	0.00
329034012	Berirhat - Dakhin char Narayandia Road	2.80	3.15	2.59	0.00	0.56	0.00	2	32.86	0	0.00
329034013	Bakail Mazad H/O- Bakail Shosodar Mondol House Road	2.90	1.25	0.60	0.55	0.10	0.00	1	0.90	0	0.00
329034014	Bazara Char Danga - Madhumati River Road.	3.60	3.82	0.00	3.82	0.00	0.00	1	6.70	0	0.00
329034015	Dakin Shirgram Tabni Road.	3.50	3.00	0.00	3.00	0.00	0.00	3	44.00	0	0.00
329034016	Shialdi - Barashia River Road.	2.60	2.35	1.85	0.50	0.00	0.00	2	51.15	0	0.00
329034017	Puranpara Belobana - Shararkandi Road.	3.00	1.60	1.60	0.00	0.00	0.00	0	0.00	1	10.00
329034018	T&T Office - Sreerampur Village Road.	3.51	0.80	0.00	0.00	0.80	0.00	0	0.00	0	0.00
329034019	Tona Mosque - Shirgram Road.	3.50	4.00	4.00	0.00	0.00	0.00	1	9.15	0	0.00
329034020	Jugiborat (WAPDA Dam) - Jhamarhat Road.	3.74	4.80	4.80	0.00	0.00	0.00	3	48.10	0	0.00
329034021	Chapulia GPS - Modhumati River ghat (Sheikh para) Road	3.05	2.75	2.75	0.00	0.00	0.00	0	0.00	0	0.00
329034022	Road Through Tagarband under Tagerband Union Road.	3.07	1.20	1.20	0.00	0.00	0.00	0	0.00	0	0.00
329034023	Chardanga - Modhumati River Road.	3.40	2.70	2.70	0.00	0.00	0.00	0	0.00	0	0.00
329034024	Paschim Para - Chardanga Road.	3.66	1.10	1.10	0.00	0.00	0.00	1	14.00	0	0.00
329034025	Ishapasa - Gopalpur pucca Road	3.05	1.75	1.75	0.00	0.00	0.00	0	0.00	0	0.00

BASIC INFORMATION OF ROAD

DIVISION : DHAKA

DISTRICT : FARIDPUR

ROAD CODE	ROAD NAME	CREST WIDTH (m)	TOTAL LENGTH (Km)	SURFACE TYPE-WISE BREAK-UP (Km)				STRUCTURE		EXISTING GAP		
				EARTHEN	FLEXIBLE PAVEMENT (BC)	BRICK PAVEMENT (WBM/HBB/BFS)	RIGID PAVEMENT (CC/RCC)	NUMBER	SPAN (m)	NUMBER	SPAN (m)	
1	2	3	4	5	6	7	8	9	10	11	12	
329034026	Shirgram Bazar- Ram Chandropur R&H Road	3.66	0.62	0.32	0.30	0.00	0.00	1	45.00	0	0.00	
329034027	Togarband junu shak house to togarband shekerpur hat road.	2.50	5.20	5.20	0.00	0.00	0.00	0	0.00	1	300.00	
329034028	Titahatepara madhumati khay ghat to shekerpur hat road.	2.05	2.30	2.30	0.00	0.00	0.00	0	0.00	0	0.00	
329034029	Parshrbor abu shied house to bazra Oilar house road.	2.75	3.50	3.50	0.00	0.00	0.00	0	0.00	0	0.00	
329034030	Titurkandi kubad house to kumertia motion molla house road.	2.50	4.00	4.00	0.00	0.00	0.00	0	0.00	1	300.00	
329034031	Alfadanga - Bhatiapra GC road to Togorband Gosh para road .	2.90	1.30	0.00	1.30	0.00	0.00	1	1.20	0	0.00	
329034032	Alfadanga Berrirhat GC road to kutrakandi Md. Mosto sarder house road .	2.40	1.50	1.50	0.00	0.00	0.00	0	0.00	2	22.00	
329034033	Alfadanga (Bottathola) Mitapur baka miah house to nuramitapur usufe house rosd.	2.00	3.80	3.80	0.00	0.00	0.00	1	1.00	1	18.00	
329034034	Moaheshergop hakim sk. House to Baraypara khagaht road.	2.10	2.20	2.20	0.00	0.00	0.00	0	0.00	0	0.00	
329034035	Jhatigram Bazar to Moheshergop Bazar road.	2.00	2.50	2.50	0.00	0.00	0.00	0	0.00	0	0.00	
329034036	Buraich pry.school - Dr. Ruhul mia house to Bakail Edgah road.	1.50	2.80	2.80	0.00	0.00	0.00	0	0.00	0	0.00	
329034037	Gopalpur G C to Nondigram khaya ghat road.	2.00	3.50	3.50	0.00	0.00	0.00	0	0.00	0	0.00	
329034038	Alfadanga Bordia GC road (Razzak house) to Charkamergram gaffer house road.	2.80	2.50	2.50	0.00	0.00	0.00	0	0.00	0	0.00	
329034039	Chanda Mofaggel molla house to Charkuchagram Akbar mia house road.	2.00	2.32	2.32	0.00	0.00	0.00	0	0.00	2	0.00	
329034040	Chanda uttar para mosque to Nowapara vazaale molla house road.	2.00	3.20	3.20	0.00	0.00	0.00	0	0.00	0	0.00	
329034041	Nowapara Rofik moster house to Kuciagram Akter house road .	2.00	5.00	5.00	0.00	0.00	0.00	0	0.00	0	0.00	
329034042	Boalmari Berrirhat GC Dutjari bridge to Charnaryendia high school road.	2.00	5.00	5.00	0.00	0.00	0.00	0	0.00	0	0.00	
329034043	Pochim charnarydia ezaher house to Banshtola hat road.	1.80	1.80	1.80	0.00	0.00	0.00	0	0.00	0	0.00	
329034044	U. Charnaryendia R.Pry. School to Dawlla road.	1.80	2.30	2.30	0.00	0.00	0.00	0	0.00	0	0.00	
329034045	Juiborat Mardrasa to Tona mouza road.	2.10	2.00	2.00	0.00	0.00	0.00	0	0.00	0	0.00	
VILLAGE ROAD-A TOTAL: 43 Nos. Road				109.41	96.38	10.27	2.76	0.00	25	306.51	9	670.00

ROAD TYPE : VILLAGE ROAD-B

329035002	Rd through pabanbag under dignagor and paragram mouzad	2.44	0.55	0.55	0.00	0.00	0.00	0	0.00	0	0.00
329035003	Gopalpur panail - bazra dam	3.76	4.40	4.40	0.00	0.00	0.00	0	0.00	0	0.00
329035004	Rd from dam through gopalpur pachimpara	3.50	1.05	0.00	0.00	1.05	0.00	0	0.00	0	0.00
329035005	Link road through Noapara	1.70	0.65	0.00	0.45	0.20	0.00	0	0.00	0	0.00
329035006	Link road through Noapara under Gopalpur U.P	0.87	0.90	0.90	0.00	0.00	0.00	0	0.00	0	0.00
329035007	Gopalpur village - kuldhar road.	3.71	2.20	2.20	0.00	0.00	0.00	0	0.00	0	0.00
329035008	kamargram high school - Dam under Gopalpur	2.93	0.50	0.50	0.00	0.00	0.00	0	0.00	0	0.00
329035009	Gopalpur hat - Dam	4.06	1.17	1.17	0.00	0.00	0.00	1	0.90	0	0.00
329035010	Noapara of Mirdhabari bridge - kuldhar dam	3.45	3.25	3.25	0.00	0.00	0.00	1	0.90	1	20.00
329035011	Shialdi - shailmari Helencha Road	2.34	1.10	0.00	0.00	1.10	0.00	1	2.70	0	0.00
329035012	Rd through village Helencha under Buraich	1.93	0.65	0.65	0.00	0.00	0.00	0	0.00	0	0.00
329035013	Kutarakandi Pry.school - WDB dam under Buraich U.P	3.25	0.59	0.59	0.00	0.00	0.00	1	0.90	0	0.00
329035014	Ausher hat - Tona	4.00	1.05	1.05	0.00	0.00	0.00	3	37.20	0	0.00
329035015	Kutarakandi - paranpara	3.25	2.75	2.75	0.00	0.00	0.00	0	0.00	1	12.00
329035016	Garania - Ausher hat	3.66	3.00	3.00	0.00	0.00	0.00	0	0.00	0	0.00
329035017	Ishapasa - Sukurhata Pry. school	3.52	1.30	0.00	0.00	1.30	0.00	1	6.50	0	0.00
329035018	Rd through Modhunagor under Ishapasa monza	2.55	0.55	0.55	0.00	0.00	0.00	0	0.00	0	0.00
329035019	Road from Noara - Mithapur	2.74	1.25	1.25	0.00	0.00	0.00	2	1.80	0	0.00
329035020	Dhalair char Madrasha - Barasia river	3.57	1.35	1.35	0.00	0.00	0.00	2	1.80	0	0.00
329035021	Brahman Jhatigram - Gazipur	3.79	2.34	2.34	0.00	0.00	0.00	0	0.00	2	10.00
329035022	Rd through jhatigram - Jhatigram Mouza	3.48	0.90	0.90	0.00	0.00	0.00	0	0.00	2	12.75
329035023	Rd through Jhatigram and Bejidanga mouza	2.54	0.90	0.90	0.00	0.00	0.00	1	0.90	0	0.00
329035024	Rd through Daruna up to Barashia river	2.32	0.55	0.55	0.00	0.00	0.00	0	0.00	0	0.00

BASIC INFORMATION OF ROAD

DIVISION : DHAKA

DISTRICT : FARIDPUR

ROAD CODE	ROAD NAME	CREST WIDTH (m)	TOTAL LENGTH (Km)	SURFACE TYPE-WISE BREAK-UP (Km)				STRUCTURE		EXISTING GAP	
				EARTHEN	FLEXIBLE PAVEMENT (BC)	BRICK PAVEMENT (WBM/HBB/BFS)	RIGID PAVEMENT (CC/RCC)	NUMBER	SPAN (m)	NUMBER	SPAN (m)
1	2	3	4	5	6	7	8	9	10	11	12
329035025	Daruna - jhatigram	2.35	0.70	0.70	0.00	0.00	0.00	0	0.00	1	4.00
329035026	Dhalairchar - Sukurhata road.	3.03	1.00	1.00	0.00	0.00	0.00	0	0.00	0	0.00
329035027	Paranpara - Bana bazar road.	3.89	0.80	0.80	0.00	0.00	0.00	1	2.75	0	0.00
329035028	Ponditer Bana- pakuria Pry. school road.	3.55	2.15	2.15	0.00	0.00	0.00	1	0.90	0	0.00
329035029	Shirgram from pakuria ausher hat road.	3.69	4.50	4.50	0.00	0.00	0.00	0	0.00	0	0.00
329035030	Dighol- Bana road.	4.00	0.65	0.65	0.00	0.00	0.00	1	27.00	0	0.00
329035031	Berrir hat - char Narayandia road.	2.70	3.50	2.50	0.00	1.00	0.00	2	29.75	0	0.00
329035032	Pachuria - charbhatpara	4.40	0.86	0.86	0.00	0.00	0.00	0	0.00	0	0.00
329035033	Char Narayandia school - Pachuria road.	2.80	1.40	1.40	0.00	0.00	0.00	1	2.00	0	0.00
329035034	Rd through Krishnopur under Tagar band union	2.18	1.00	1.00	0.00	0.00	0.00	1	39.00	0	0.00
329035035	Gopalpur Panail - Bazra dam	3.46	0.55	0.00	0.55	0.00	0.00	0	0.00	0	0.00
329035037	Rd through Daskhin Mala under Mala Mouza	2.83	1.23	1.23	0.00	0.00	0.00	0	0.00	0	0.00
329035038	Mala Tagarband road - Dashkin Mala	3.14	0.80	0.68	0.00	0.12	0.00	0	0.00	0	0.00
329035039	Panail via Bazra mosque under Tagarband union	3.10	1.35	1.35	0.00	0.00	0.00	0	0.00	0	0.00
329035040	Shikipara - Mollapara - chardanga	3.98	1.50	0.77	0.00	0.73	0.00	1	1.50	0	0.00
329035041	Barabag- Barabag Mosque via house of Sheikh Nasir Hossain	0.75	0.21	0.21	0.00	0.00	0.00	0	0.00	0	0.00
329035042	Barankola via Panipara H/O Salim Miah	1.00	3.00	3.00	0.00	0.00	0.00	0	0.00	0	0.00
329035043	Falia H/O Bachhu Miah - Barashia river	2.95	1.25	1.25	0.00	0.00	0.00	0	0.00	0	0.00
329035044	Helacha H/O Japan Bosh- Helacha Brak's house	3.05	2.00	2.00	0.00	0.00	0.00	1	13.00	0	0.00
329035045	Shorarkandi Dilip's house - Shararkandi Dr. Dabir Bari	3.00	1.25	1.25	0.00	0.00	0.00	0	0.00	0	0.00
329035046	Hidadanga Barashia river- Burir khal	2.50	1.00	1.00	0.00	0.00	0.00	0	0.00	0	0.00
329035047	Helacha Abdul Master House- Helacha khal	2.60	1.00	1.00	0.00	0.00	0.00	0	0.00	0	0.00
329035048	Bazra Dhokhinpara - Shamsul's Mill to Bazra Alia Madrasha	3.50	0.65	0.65	0.00	0.00	0.00	0	0.00	0	0.00
329035049	Helacha Shararkandi via Dattar vita road	3.00	2.60	2.60	0.00	0.00	0.00	0	0.00	0	0.00
329035055	Gopalpur Ferry ghat to Hafaz shab house road	3.00	1.50	1.50	0.00	0.00	0.00	0	0.00	0	0.00
329035056	Kamar gram FRB to Kamargram Golamnabbi house road	2.80	1.70	1.70	0.00	0.00	0.00	0	0.00	0	0.00
329035057	Katlasur FRB to Dignagar Non-Govt. School road	3.10	2.00	2.00	0.00	0.00	0.00	0	0.00	0	0.00
329035058	Uttar Charnarayandia non-Govt. Prry.. school to Charjhama Kh	2.90	4.60	4.60	0.00	0.00	0.00	2	1.80	0	0.00
329035059	Dhuljuri Baribadh to Pachuria Khaya ghat road	3.00	5.00	5.00	0.00	0.00	0.00	0	0.00	0	0.00
329035060	Barirhat to charjhama Khaya ghat via Pochimchanarandia road	2.90	5.50	5.50	0.00	0.00	0.00	2	1.80	0	0.00
329035061	Dholairchar Shajahan Kabir house to Atiar house road	2.70	1.70	1.70	0.00	0.00	0.00	0	0.00	0	0.00
329035062	Gorania to Arpara road	3.30	4.00	4.00	0.00	0.00	0.00	0	0.00	0	0.00
329035063	Jhatigram Mokter Mollah house to Mannan Mollah house road	2.75	1.40	1.40	0.00	0.00	0.00	0	0.00	0	0.00
329035064	Gorania Purbapara road	3.00	1.50	1.50	0.00	0.00	0.00	0	0.00	0	0.00
329035065	Kumurdia Gouschhgram to Mala WAPADA dam road	3.00	2.25	2.25	0.00	0.00	0.00	0	0.00	0	0.00
329035066	Tita Khaya ghat to Shikarpur hat road	2.80	3.00	3.00	0.00	0.00	0.00	0	0.00	0	0.00
329035067	Alfadanga post office pucca road to Sheerampur Edhgah road	1.00	0.40	0.40	0.00	0.00	0.00	0	0.00	0	0.00
329035069	Arpara Pujuiddin house to Sawarar Mollah house road	2.90	1.80	1.80	0.00	0.00	0.00	0	0.00	0	0.00
329035070	Halacharhati Kuthurakandi to Pobanbag Bari Badh road	3.25	2.50	2.50	0.00	0.00	0.00	0	0.00	0	0.00
329035074	Charnarandia A. Goffar Sardar house to Chandra Khaya Ghat rd	2.80	3.25	3.25	0.00	0.00	0.00	0	0.00	0	0.00
329035077	Charkholabaria road	3.00	4.00	4.00	0.00	0.00	0.00	2	1.80	0	0.00
329035078	Shialdi FRB to Shialdi Mojumdarbari road	2.20	1.00	1.00	0.00	0.00	0.00	0	0.00	0	0.00
329035081	Banahat WAPDA dam Paramanik house road	2.75	1.50	1.50	0.00	0.00	0.00	1	0.90	0	0.00
329035082	Folia Hito Mia's house to Razzaque Miah house road	2.50	1.25	1.25	0.00	0.00	0.00	0	0.00	0	0.00
329035091	Halencha WAPDA Bari Badh to Kholabaria road	3.10	2.00	2.00	0.00	0.00	0.00	0	0.00	0	0.00
329035092	Ponditar Bana WAPDA Bari Badh to Dighal Bana Modhumoti River	3.66	2.00	2.00	0.00	0.00	0.00	2	28.50	0	0.00
329035093	Shirgram (Tona) to Berrir hat road	2.90	0.57	0.57	0.00	0.00	0.00	0	0.00	0	0.00
329035094	Joydebpur to Gorania road	3.00	0.80	0.80	0.00	0.00	0.00	0	0.00	0	0.00
329035095	Togorband Sungor house to Togorband Maink biswas road.	1.40	1.50	1.50	0.00	0.00	0.00	0	0.00	0	0.00
329035096	Panail Nannu house to Nandigram Nurislam house road.	2.00	1.80	1.80	0.00	0.00	0.00	0	0.00	0	0.00

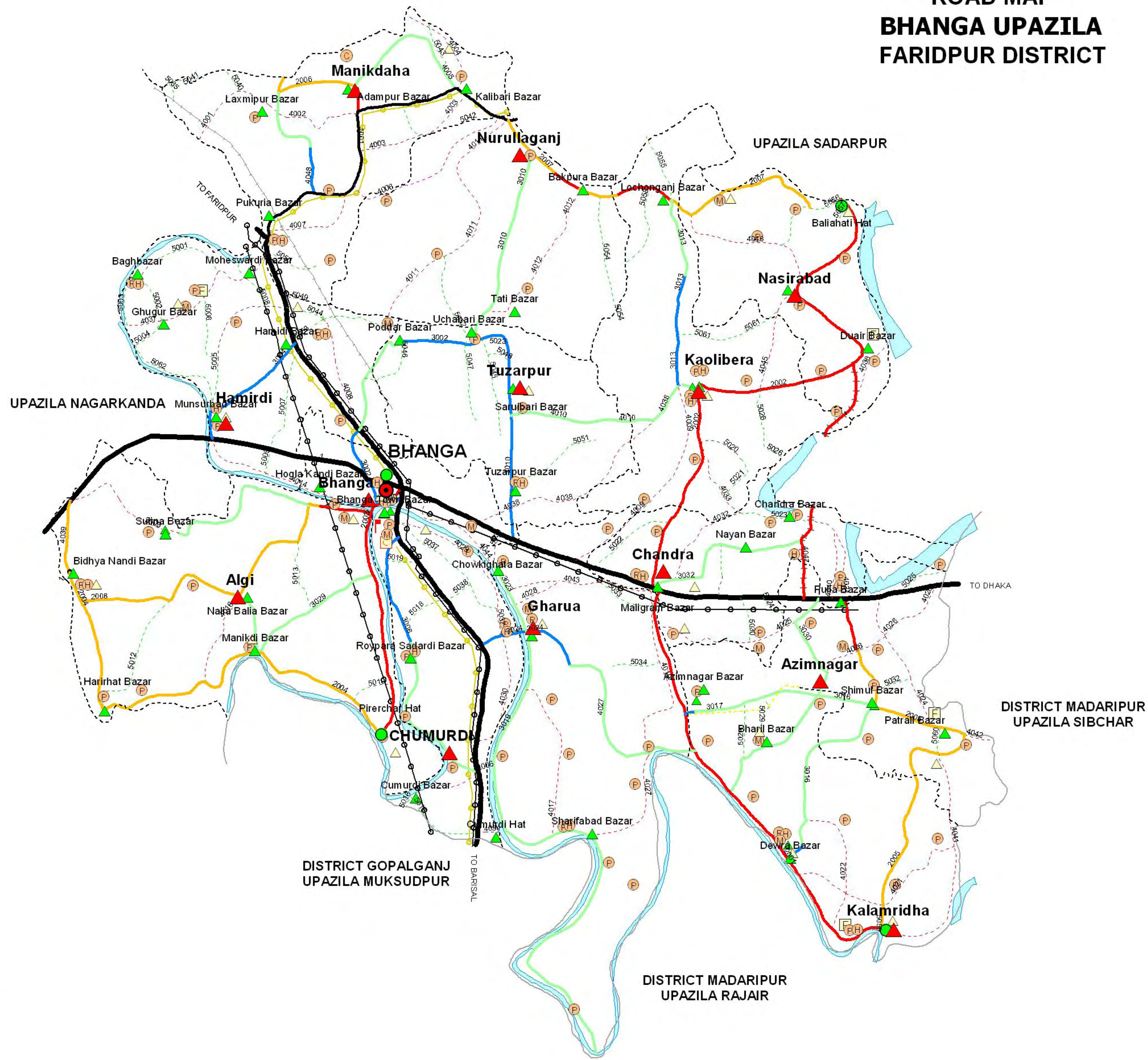
BASIC INFORMATION OF ROAD

DIVISION : DHAKA

DISTRICT : FARIDPUR

ROAD CODE	ROAD NAME	CREST WIDTH (m)	TOTAL LENGTH (Km)	SURFACE TYPE-WISE BREAKE-UP (Km)				STRUCTURE		EXISTING GAP		
				EARTHEN	FLEXIBLE PAVEMENT (BC)	BRICK PAVEMENT (WBM/HBB/BFS)	RIGID PAVEMENT (CC/RCC)	NUMBER	SPAN (m)	NUMBER	SPAN (m)	
1	2	3	4	5	6	7	8	9	10	11	12	
329035097	Brobag Hobi munshi house to Wapda khal road.	1.90	1.50	1.50	0.00	0.00	0.00	0	0.00	0	0.00	
329035098	Shekerpur bazar to Bogjuri khya ghat road.	2.00	1.00	1.00	0.00	0.00	0.00	0	0.00	0	0.00	
329035099	Panal Nizam house to Panail madrasa road.	2.00	0.50	0.50	0.00	0.00	0.00	0	0.00	0	0.00	
329035100	Balobana Ab. Kuddus memmber house to Munnu mollik house road.	1.80	1.20	1.20	0.00	0.00	0.00	0	0.00	0	0.00	
329035101	Buraich Nizam house to Buraich Huder master house road.	2.00	1.20	1.20	0.00	0.00	0.00	0	0.00	0	0.00	
329035102	Folia Shamsu shiakder house to Shadat molla house road.	1.60	1.50	1.50	0.00	0.00	0.00	0	0.00	0	0.00	
329035103	Alfadanga Dakbangla to Batiapara GC road.	2.80	1.50	0.60	0.60	0.30	0.00	0	0.00	0	0.00	
329035104	Alfadanga Muktizuddha Siddec house to Barasia river road.	1.80	2.50	2.50	0.00	0.00	0.00	0	0.00	0	0.00	
329035105	Alfadanga Bhatipara GC road to Shokurhata chandi bill middle field road.	1.40	2.00	2.00	0.00	0.00	0.00	0	0.00	2	18.00	
329035106	Alfadanga GC road to Mithapur Barasia river road.	1.50	0.65	0.65	0.00	0.00	0.00	0	0.00	0	0.00	
329035107	Alfadanga Bhatiapra GC road to Bakail Palash chatal road.	1.00	1.80	1.80	0.00	0.00	0.00	0	0.00	2	35.00	
329035108	Isapaha sakan house to Modnager Shamsu miah house road.	1.40	2.00	2.00	0.00	0.00	0.00	0	0.00	0	0.00	
329035109	Alfadanga Bhatiapara GC road to Biddathar Mohasheregop road.	1.40	1.80	1.80	0.00	0.00	0.00	1	0.80	0	0.00	
329035110	Gopalpur Bordia GC road to (Rabarani shop) to Shanti kundia house road.	1.20	0.35	0.35	0.00	0.00	0.00	0	0.00	0	0.00	
329035111	Carkamergram Hasan house to Charnowapara Aktar house road.	1.20	0.72	0.72	0.00	0.00	0.00	0	0.00	0	0.00	
329035112	Naturia WAPDA Gat to Vatpara Ayanl house road.	1.50	1.20	1.20	0.00	0.00	0.00	0	0.00	0	0.00	
329035113	Alfadanga Bhatipara GC road to Sokurhata Kuti Bari road.	1.40	1.50	1.50	0.00	0.00	0.00	0	0.00	2	27.00	
329035114	Punchria modohmti khay ghat to Charpunchria subur mamber house road.	1.80	2.50	2.50	0.00	0.00	0.00	0	0.00	0	0.00	
329035115	Charpunchria Amier house to Nuzrul mamber house mouqse road.	0.15	2.20	2.20	0.00	0.00	0.00	0	0.00	0	0.00	
VILLAGE ROAD-B TOTAL: 92 Nos. Road				154.04	146.64	1.60	5.80	0.00	32	205.10	13	138.75
ALFADANGA UPAZILA TOTAL: 150 Nos. Road				364.29	283.35	66.35	14.59	0.00	105	1060.28	22	808.75

ROAD MAP BHANGA UPAZILA FARIDPUR DISTRICT



LEGEND

- Administrative Boundary**
 - International Boundary
 - District Boundary
 - Upazila Boundary
 - Union Boundary
 - Mauza Boundary
 - Municipal Boundary
- Administrative HQs**
 - Upazila HQ
 - Union HQ
- Physical Infrastructures**
 - National Highway
 - Regional Highway
 - Zila Road
 - Upazila Road Pucca
 - Upazila Road Katcha
 - Union Road Pucca
 - Union Road Katcha
 - Village Road A Pucca
 - Village Road A Katcha
 - Village Road B Pucca
 - Village Road B Katcha
 - Road Cum Embankment
 - Railway (Broad Gauge)
 - Railway (Meter Gauge)
- Natural Features**
 - Wide River
 - Water Bodies
 - Char
- Socio-Economic Infrastructures**
 - Growth Centre
 - Small /Hat Bazar
 - Police Station
 - Upazila Health Complex
 - Family welfare Centre
 - Post Office
 - College
 - High School
 - Primary School
 - Madrasa
 - Mosque
 - Community Clinic
 - Ashrayan/Abasan



1 0 1 2 Kilometers

R.F. 1:90,000

Compiled from : LGED Upazila Base Maps 1994-95, Landsat TM 1998,
GPS Survey 1998 and Field Checking in May 2001
Projection : Lambert's Conformal Conic
PREPARED BY : GIS UNIT
LOCAL GOVERNMENT ENGINEERING DEPARTMENT

BASIC INFORMATION OF ROAD

DIVISION : DHAKA

DISTRICT : FARIDPUR

ROAD CODE	ROAD NAME	CREST WIDTH (m)	TOTAL LENGTH (Km)	SURFACE TYPE-WISE BREAK-UP (Km)				STRUCTURE		EXISTING GAP	
				EARTHEN	FLEXIBLE PAVEMENT (BC)	BRICK PAVEMENT (WBM/HBB/BFS)	RIGID PAVEMENT (CC/RCC)	NUMBER	SPAN (m)	NUMBER	SPAN (m)
1	2	3	4	5	6	7	8	9	10	11	12

UPAZILA : BHANGA

ROAD TYPE : UPAZILA ROAD

329102001	Kalamirdha G.C. to Maligram Road	6.10	9.51	0.00	9.51	0.00	0.00	13	123.40	0	0.00
329102002	Maligram - Balihati G.C. Road.	6.10	13.01	0.00	13.01	0.00	0.00	5	70.00	0	0.00
329102003	Chandidasdi - Pirrer Char G.C. Road	6.10	5.25	0.00	5.25	0.00	0.00	7	160.02	0	0.00
329102004	Pirrerchar GC - R&H at Hatkhola	2.50	8.00	6.80	0.00	1.20	0.00	1	0.61	7	175.00
329102005	Kalamirdha GC - R&H at Pulia	3.50	11.07	8.58	2.12	0.37	0.00	5	49.50	2	30.00
329102006	Jahanpur - Laxmipur Road.	3.00	2.50	1.60	0.00	0.90	0.00	3	20.60	0	0.00
329102007	Baliahati GC - R&H at Baishrashi	2.80	7.60	6.90	0.20	0.50	0.00	1	60.00	4	132.00
329102008	Bhanga Bazar - R&H at Hatkhola	2.13	10.69	7.34	1.55	1.80	0.00	6	40.46	10	137.00
329102009	Sadarpur HQ-Dhewkhal-Baliahati-Kawlibera-Tarail-Chandra road(Bhanga Portion) (UZR #669)	3.05	4.00	0.00	0.00	4.00	0.00	0	0.00	0	0.00
UPAZILA ROAD TOTAL: 9 Nos. Road			71.63	31.22	31.64	8.77	0.00	41	524.59	23	474.00

ROAD TYPE : UNION ROAD

329103001	Hashamdia - Bhanga U.P. Office.	3.05	0.87	0.00	0.87	0.00	0.00	1	8.40	0	0.00
329103002	UP HQ.- Uchabazar via Nowpara	3.50	5.75	3.85	1.40	0.50	0.00	4	22.50	1	32.00
329103003	Algi UP - Sulina Bazar	2.13	3.00	1.00	0.00	2.00	0.00	1	13.00	3	49.00
329103004	R&H at Hamirdi Bazar - Hamirdi UP.	3.50	2.25	0.00	0.00	2.25	0.00	3	26.52	0	0.00
329103006	Bablatola - Bhanga GC via Halipad & Chumurdi UP	3.05	6.17	3.17	0.00	3.00	0.00	9	126.12	0	0.00
329103010	R&H at Bogail - Nurullagonj UP	3.50	9.34	4.85	0.00	4.49	0.00	11	147.50	0	0.00
329103013	Lochangonj Bazar - Kawlibara UP via Khatra.	3.50	3.89	1.99	0.00	1.90	0.00	0	0.00	3	138.00
329103016	Azimnagar UP - Deora Bazar	3.00	5.30	4.70	0.00	0.60	0.00	1	9.70	5	62.00
329103017	Azimnagar UP - Azimnagar Bazar	2.80	2.50	2.30	0.00	0.20	0.00	0	0.00	0	0.00
329103019	Gharua UP - Dignagar Bazar via Sharifabad Bazar	3.10	11.00	11.00	0.00	0.00	0.00	10	107.70	2	36.00
329103023	Gharua UP - Chowkighata Bazar	2.10	1.00	1.00	0.00	0.00	0.00	1	0.90	0	0.00
329103024	R&H at Sadardi - Roynagar hat via Gharua UP.	3.10	6.24	4.22	0.00	2.02	0.00	4	111.11	3	53.00
329103029	Manikdah Bottola near Algi-Pirrerchar UZR to Algi UP	2.50	3.55	3.55	0.00	0.00	0.00	3	65.00	0	0.00
329103030	R&H at Pulia Bazar Roynagar Bazar via Azimnagar UP Office	2.80	6.50	6.50	0.00	0.00	0.00	3	2.70	4	47.00
329103032	Chandra UP - Chandra Bazar	4.10	4.25	4.25	0.00	0.00	0.00	2	1.40	0	0.00
329103033	Kailobera Up - Tuzarpur Up Office	2.30	4.04	3.04	0.00	1.00	0.00	1	20.00	4	74.00
329103034	Manikdha - Adampur bazar	2.50	3.75	3.75	0.00	0.00	0.00	3	16.80	0	0.00
UNION ROAD TOTAL: 17 Nos. Road			79.40	59.17	2.27	17.96	0.00	57	679.35	25	491.00

ROAD TYPE : VILLAGE ROAD-A

329104001	Laxmipur bazar - Laxmipur Embt	1.50	3.82	3.82	0.00	0.00	0.00	1	17.00	3	50.00
329104002	Janpur - Janpur Fazelpur	1.85	1.82	1.82	0.00	0.00	0.00	1	11.40	0	0.00
329104003	Manikdha more - Manikdha Uttar AKonbaria road	2.80	2.00	2.00	0.00	0.00	0.00	1	0.60	0	0.00
329104004	Fazilpur - Bill Bhara	2.40	2.00	2.00	0.00	0.00	0.00	1	15.00	1	27.00
329104006	Tulshighata - Dakhin Akonbaria	3.00	4.00	2.00	0.00	2.00	0.00	2	10.50	1	15.00
329104007	Uttar Brahman Kanda- Nazirpur	2.90	2.25	2.25	0.00	0.00	0.00	2	17.40	2	13.00
329104008	South Nowapara - West Nowapara	2.90	2.60	1.00	0.00	1.60	0.00	1	9.60	1	32.00
329104009	Bamonkanda - Poranpur road	2.70	6.00	6.00	0.00	0.00	0.00	4	11.30	0	0.00
329104011	Dahin Akonbaria - Nowapara	2.90	6.24	6.24	0.00	0.00	0.00	7	61.00	1	8.00
329104012	Bakpur - Barra	2.50	2.97	2.97	0.00	0.00	0.00	1	0.60	1	16.00
329104014	Bhanga Union Parishad - Monsurabad	3.05	3.70	1.50	0.00	2.20	0.00	4	30.82	5	47.04
329104016	Balia - Manikdi bazar	2.43	1.53	1.53	0.00	0.00	0.00	1	13.00	1	8.00
329104017	Gharua - Sharifabad via Khaminarbag	3.00	3.65	3.65	0.00	0.00	0.00	3	37.50	0	0.00
329104018	Chumurdi - Chumurid bazar	2.13	1.40	0.00	0.00	1.40	0.00	0	0.00	3	50.00
329104019	Maligram - Mokarampotty	3.00	3.44	3.44	0.00	0.00	0.00	2	20.80	3	41.00
329104021	Dolkundi - Deora bazar	2.80	4.44	4.44	0.00	0.00	0.00	0	0.00	3	37.00
329104022	Sonamukhi - Chaltepur	3.00	2.34	2.34	0.00	0.00	0.00	0	0.00	0	0.00

BASIC INFORMATION OF ROAD

DIVISION : DHAKA

DISTRICT : FARIDPUR

ROAD CODE	ROAD NAME	CREST WIDTH (m)	TOTAL LENGTH (Km)	SURFACE TYPE-WISE BREAK-UP (Km)				STRUCTURE		EXISTING GAP	
				EARTHEN	FLEXIBLE PAVEMENT (BC)	BRICK PAVEMENT (WBM/HBB/BFS)	RIGID PAVEMENT (CC/RCC)	NUMBER	SPAN (m)	NUMBER	SPAN (m)
1	2	3	4	5	6	7	8	9	10	11	12
329104024	Brahmanpara - Pathrail	2.80	3.02	3.02	0.00	0.00	0.00	1	1.80	2	45.00
329104025	Pulia bus stand - Goaldi GCC	2.30	3.17	3.17	0.00	0.00	0.00	1	10.00	2	22.00
329104026	Miapara - Brahmanpara	2.40	2.07	2.07	0.00	0.00	0.00	1	0.80	2	22.00
329104027	Lakshkandia - Sharifabad	3.00	1.80	1.80	0.00	0.00	0.00	0	0.00	3	50.00
329104028	Chowkighata bazar - Gharua bazar	2.00	1.50	1.50	0.00	0.00	0.00	2	7.40	1	40.00
329104029	Bhanga - Chiladharchar	2.80	4.40	3.40	0.00	1.00	0.00	3	17.70	0	0.00
329104030	Chiladhar char - South Bablatala	2.85	3.36	3.36	0.00	0.00	0.00	5	40.80	1	10.00
329104031	Chumurdi bus stand - Chumurid hat	3.10	0.50	0.00	0.00	0.50	0.00	0	0.00	0	0.00
329104032	Chanda to Digholkanda road	2.50	2.00	2.00	0.00	0.00	0.00	0	0.00	0	0.00
329104033	Dighal kanda - Pollibera	3.20	1.57	1.57	0.00	0.00	0.00	1	0.60	0	0.00
329104034	Pulia bus stand - Chandra	3.20	0.75	0.75	0.00	0.00	0.00	0	0.00	0	0.00
329104036	Tarail Embankment- Char Bondorkhola road	3.66	2.00	0.00	0.00	2.00	0.00	2	3.60	0	0.00
329104037	Brahmankanda - Mashewardi	3.05	4.08	3.47	0.00	0.61	0.00	3	30.83	1	30.50
329104038	Atadi - Kawlibera	2.80	4.95	4.95	0.00	0.00	0.00	7	96.80	0	0.00
329104039	Chandidasdi - Algi	2.50	3.29	3.29	0.00	0.00	0.00	0	0.00	2	80.00
329104040	Pulia - Chandar Bazar	3.50	2.06	2.06	0.00	0.00	0.00	0	0.00	0	0.00
329104041	Kalamirdha Bazar - Patrail	3.50	4.18	4.18	0.00	0.00	0.00	1	18.00	3	45.00
329104042	Azimnagar - pukurpar	2.80	1.60	1.60	0.00	0.00	0.00	0	0.00	0	0.00
329104043	Maligram - Chowkighata	2.50	3.25	3.25	0.00	0.00	0.00	1	23.00	3	42.00
329104044	Hasamdia - Chowkighata	2.10	2.00	2.00	0.00	0.00	0.00	0	0.00	0	0.00
329104045	Shekpur- Abdullabad	2.80	2.41	1.31	0.00	1.10	0.00	0	0.00	1	25.00
329104046	Vadrakanda - Abdullabad Bad	2.80	2.56	2.56	0.00	0.00	0.00	3	126.00	0	0.00
329104048	Tulshighata -Manikdah UP.	3.30	3.57	1.82	1.00	0.75	0.00	8	118.80	0	0.00

VILLAGE ROAD-A TOTAL: 40 Nos. Road

114.29 100.13 1.00 13.16 0.00 70 752.65 46 755.54

ROAD TYPE : VILLAGE ROAD-B

329105001	Moheswardi - Chowdhury kanda	1.83	2.23	0.59	0.00	1.64	0.00	0	0.00	0	0.00
329105002	Bag bazar - Choto Moskurni	1.83	1.47	1.47	0.00	0.00	0.00	0	0.00	0	0.00
329105003	Bag bazar - Poradia	1.83	0.85	0.85	0.00	0.00	0.00	1	13.00	0	0.00
329105004	Moheswardi - Poradia Ferry ghat	1.82	1.52	1.52	0.00	0.00	0.00	0	0.00	0	0.00
329105005	Mosurabad bazar - Madhabpur bus Stand	1.83	3.21	1.81	0.00	1.40	0.00	3	14.45	4	46.40
329105006	Majikanda - Pandadubi F.W Hospital	1.22	1.85	1.85	0.00	0.00	0.00	0	0.00	2	49.40
329105007	Nowpara - Gopinathpur	2.13	2.25	2.25	0.00	0.00	0.00	2	1.21	3	12.64
329105008	Fukurhati - Moheswardi	1.22	1.20	1.20	0.00	0.00	0.00	0	0.00	2	12.04
329105009	Hoglakandi - katurakandi	1.22	0.57	0.57	0.00	0.00	0.00	0	0.00	1	5.00
329105010	Shahmollikdi - East pirrerchar	1.21	2.30	2.30	0.00	0.00	0.00	0	0.00	0	0.00
329105012	Nolia balia - Manikdi Battala	1.80	1.41	1.41	0.00	0.00	0.00	1	24.00	1	5.00
329105013	Chandidasdi - Chandidasdi	1.23	1.27	1.27	0.00	0.00	0.00	1	0.61	1	14.00
329105016	Chumurdi Horikhola - Battala More	1.82	0.45	0.45	0.00	0.00	0.00	0	0.00	0	0.00
329105017	Chumurdi - Nagarkhanda Border	1.82	2.00	2.00	0.00	0.00	0.00	0	0.00	1	8.00
329105018	Chowdhurykanda - kaidobi Bus Stand	3.00	1.00	1.00	0.00	0.00	0.00	0	0.00	1	10.00
329105019	Sadardi - Sadardi N.H. Rd	1.52	0.50	0.50	0.00	0.00	0.00	0	0.00	1	5.00
329105020	Polibara- Sonamayee	3.00	1.70	0.45	0.00	1.25	0.00	0	0.00	0	0.00
329105021	Pollibera - Pollibera	1.52	0.55	0.55	0.00	0.00	0.00	0	0.00	0	0.00
329105022	Dighalkanda - Maligram Baliahati GCC Rd	3.04	1.02	1.02	0.00	0.00	0.00	0	0.00	2	50.00
329105023	Loherdia - Sonamayee	1.82	0.79	0.79	0.00	0.00	0.00	0	0.00	0	0.00
329105024	Salildia - Dighalkhanda	2.50	0.21	0.21	0.00	0.00	0.00	1	0.60	0	0.00
329105025	Brahmanpara - Barhmanpara R&H Rd	3.15	1.01	1.01	0.00	0.00	0.00	1	0.60	0	0.00
329105026	Shekura - Pollibera	4.00	1.20	1.20	0.00	0.00	0.00	0	0.00	1	17.00
329105028	Bhoril Hat - Azimnager Battala	2.00	0.80	0.80	0.00	0.00	0.00	0	0.00	0	0.00
329105029	Bhoril Hat - Pukurparad	2.00	1.40	1.40	0.00	0.00	0.00	0	0.00	0	0.00
329105030	Salildia -Miapara	2.00	1.00	1.00	0.00	0.00	0.00	0	0.00	1	10.00
329105032	Jangalpasha - Duttapara	3.00	0.72	0.72	0.00	0.00	0.00	0	0.00	2	24.00
329105033	Hiraldi - Sautikanda Road	2.20	1.50	1.50	0.00	0.00	0.00	0	0.00	0	0.00
329105034	Rashikpura - Chanpatti	2.40	0.78	0.78	0.00	0.00	0.00	0	0.00	1	12.00
329105035	Bibirakandi - Fultala	2.30	1.50	1.50	0.00	0.00	0.00	0	0.00	0	0.00

BASIC INFORMATION OF ROAD

DIVISION : DHAKA

DISTRICT : FARIDPUR

ROAD CODE	ROAD NAME	CREST WIDTH (m)	TOTAL LENGTH (Km)	SURFACE TYPE-WISE BREAKE-UP (Km)				STRUCTURE		EXISTING GAP	
				EARTHEN	FLEXIBLE PAVEMENT (BC)	BRICK PAVEMENT (WBM/HBB/BFS)	RIGID PAVEMENT (CC/RCC)	NUMBER	SPAN (m)	NUMBER	SPAN (m)
1	2	3	4	5	6	7	8	9	10	11	12
329105037	Hogladangi - East Sadardi	2.40	2.28	2.28	0.00	0.00	0.00	0	0.00	1	10.00
329105038	Hogladandi - Kaidubi N.&.H Rd	2.50	1.25	1.25	0.00	0.00	0.00	0	0.00	1	15.00
329105039	Atadi - Chowkighata	2.40	0.98	0.00	0.00	0.98	0.00	0	0.00	0	0.00
329105040	Lakshimpur Bazer-Lakshimpur Bridge	1.33	0.66	0.66	0.00	0.00	0.00	0	0.00	1	30.00
329105041	Railway Eambekment- goaldangi	1.50	0.70	0.70	0.00	0.00	0.00	0	0.00	1	22.00
329105042	Tulshighata - Gangadhardi	2.00	1.00	1.00	0.00	0.00	0.00	0	0.00	0	0.00
329105043	Bilbhara - Bilbhra Mowza Border	2.20	1.35	1.35	0.00	0.00	0.00	1	0.60	0	0.00
329105044	Madhabpur - Nawapara	2.80	0.96	0.00	0.00	0.96	0.00	1	0.60	0	0.00
329105045	Uchabari mouza - Bhadrasan	2.60	1.83	1.83	0.00	0.00	0.00	0	0.00	2	47.00
329105046	Jandi - Jandi Railway Eambakment	2.40	1.41	1.41	0.00	0.00	0.00	2	1.80	0	0.00
329105047	Uchabari - Charaldi	2.30	1.40	1.40	0.00	0.00	0.00	0	0.00	1	8.00
329105048	Charaldi - Kapurpur	2.40	0.78	0.78	0.00	0.00	0.00	0	0.00	2	36.00
329105049	Nowpara - Madhabpur	2.70	2.10	2.10	0.00	0.00	0.00	0	0.00	0	0.00
329105050	Uttar brahmankanda - Nazirpur Pry. School	2.85	1.05	1.05	0.00	0.00	0.00	1	10.00	0	0.00
329105051	Atadi Uchabari Rd - Tujarpur	2.50	1.00	1.00	0.00	0.00	0.00	1	0.90	0	0.00
329105052	Uchabari Bazer - Gangadaherdi	2.40	2.25	2.25	0.00	0.00	0.00	0	0.00	3	54.00
329105053	Nowapara - Fukurhati	2.70	1.41	1.41	0.00	0.00	0.00	1	10.00	1	18.00
329105054	Bakpura- Bilchatal	2.40	2.00	2.00	0.00	0.00	0.00	0	0.00	0	0.00
329105055	Paranpur - 22 Rashi	2.40	1.18	1.18	0.00	0.00	0.00	0	0.00	0	0.00
329105056	Shikder Kanda - Alakherkanda	2.40	0.60	0.30	0.00	0.30	0.00	0	0.00	0	0.00
329105057	Baliahati hat - Shikderkanda	2.40	1.50	0.30	0.00	1.20	0.00	1	0.90	0	0.00
329105058	Paranpur- Khatra road	3.60	1.50	1.50	0.00	0.00	0.00	0	0.00	1	5.00
329105059	Kalamirdha GCCR - Fakirbari Jame Mosque road	3.00	0.30	0.30	0.00	0.00	0.00	0	0.00	0	0.00
329105060	Ashrayan Prokalpa - Patrial bazar road	2.50	0.76	0.76	0.00	0.00	0.00	0	0.00	2	54.00
329105061	Abdulabad bazar - Chhotapallua Rd	3.05	1.53	1.03	0.00	0.50	0.00	0	0.00	0	0.00
329105062	Munsurabad - Vimerkanda road	2.80	3.00	3.00	0.00	0.00	0.00	0	0.00	1	50.00
329105063	Dhighalkanda -Khalashibari road	3.05	1.00	0.60	0.00	0.40	0.00	0	0.00	0	0.00
VILLAGE ROAD-B TOTAL: 57 Nos. Road			74.04	65.41	0.00	8.63	0.00	18	79.27	41	629.48
BHANGA UPAZILA TOTAL: 123 Nos. Road			339.36	255.93	34.91	48.52	0.00	186	2035.86	135	2350.02