

MANIKGANJ

SIRAJGANJ DISTRICT

TANGAIL DISTRICT

ROAD MAP MANIKGANJ DISTRICT DHAKA DIVISION

DHAKA DISTRICT

PABNA DISTRICT

RAJBARI DISTRICT

LEGEND

Administrative Boundary

- International Boundary
- District Boundary
- Upazila Boundary
- Union Boundary
- Municipal Boundary

Administrative HQs

- District HQ
- Upazila HQ
- Union HQ

Socio-economic Infrastructures

- Growth Centre
- Small Hat/Bazar
- Police Station
- Upazila Health Complex
- College
- High School
- University

Physical Infrastructures

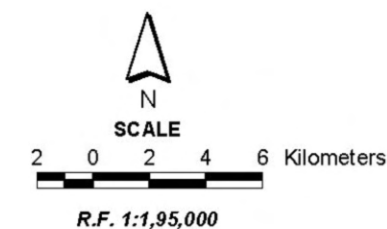
- National Highways
- Regional Highways
- Zila Road
- Upazila Road Pucca
- Upazila Road Katcha
- Union Road Pucca
- Union Road Katcha
- Railways Network
- Embankment

Natural Features

- Wide River
- Water Bodies
- Cher Area

Agricultural Infrastructures

- Embankment
- Road Embankment

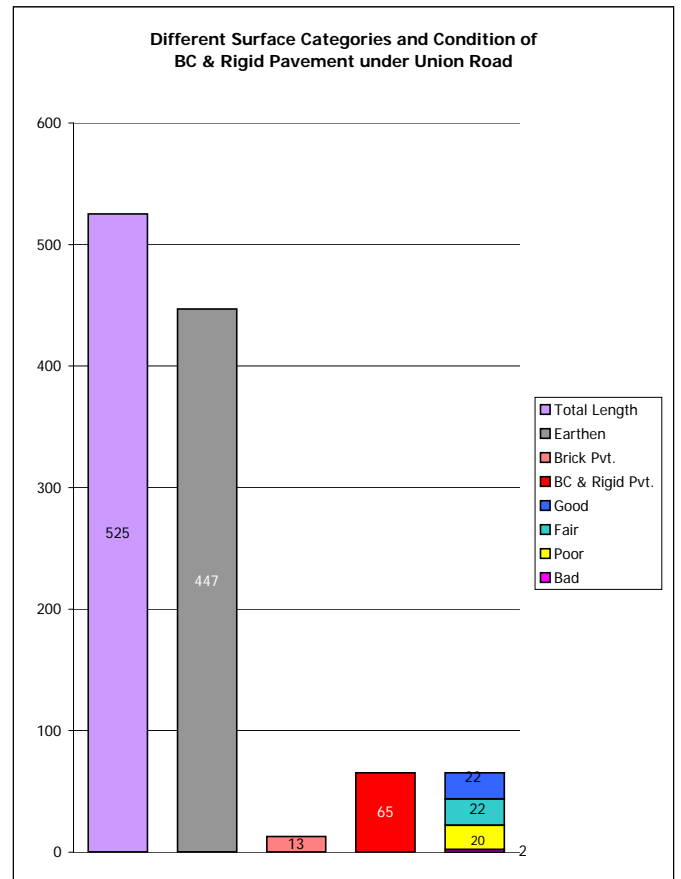
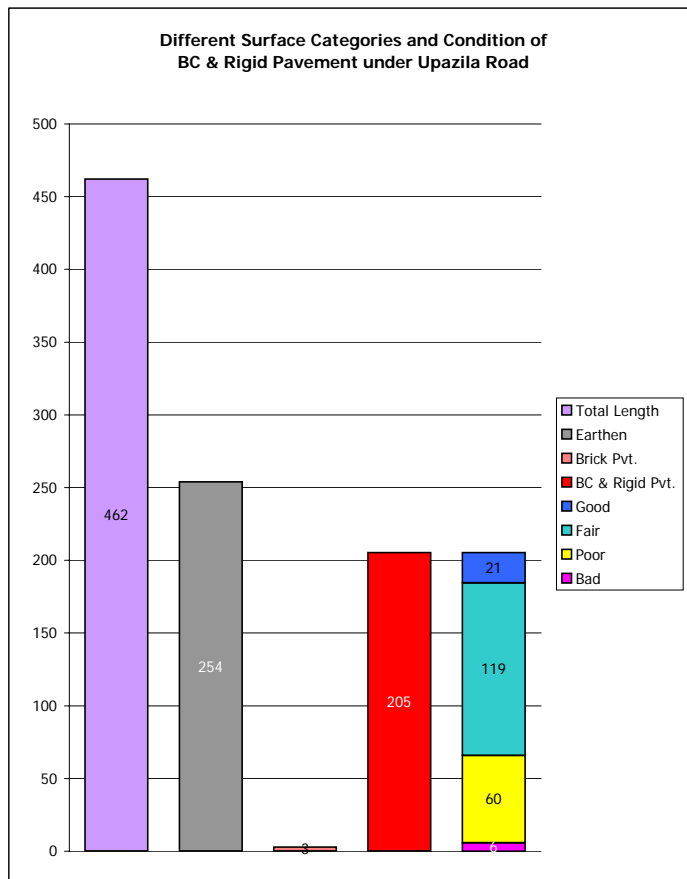
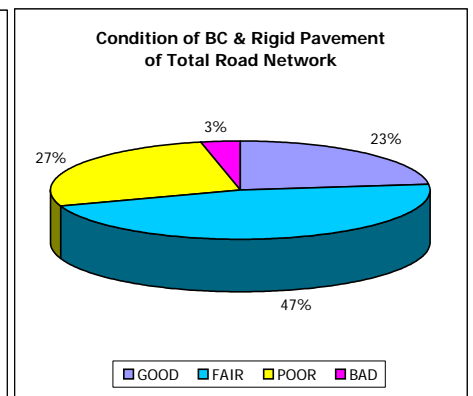
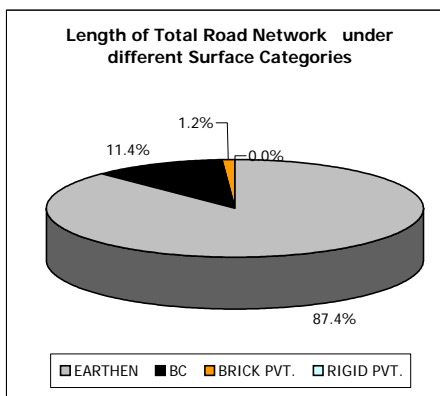
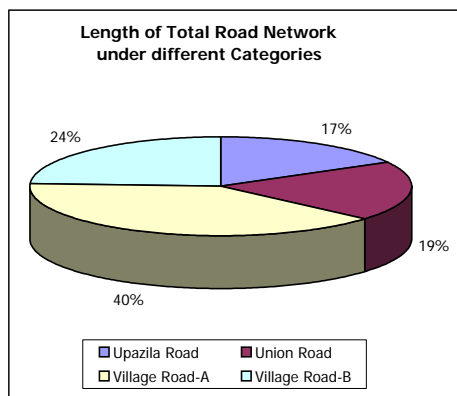


Compiled from : SPOT Image 1989-90, Aerial Photograph 1963-84,
Topographic Maps, Thana Maps, B.B.S and Field Checking.
Projection : Lambert's Conformal Conic
Data Source : GPS Field Survey 1999

PREPARED BY : GIS UNIT
LOCAL GOVERNMENT ENGINEERING DEPARTMENT

**LOCAL GOVERNMENT ENGINEERING DEPARTMENT
DISTRICT SUMMARY OF ROAD
DISTRICT : MANIKGANJ**

| ROAD TYPE | NUMBER OF ROAD | TOTAL LENGTH (Km) | SURFACE TYPE-WISE BREAK-UP (Km) | | | | CONDITION OF BC & RIGID PVT. ROAD (As of December, 2003) (Km) | | | | STRUCTURE | | EXISTING GAP | |
|----------------|----------------|-------------------|---------------------------------|------------------------|------------------------------|-------------------------|---|------------|-----------|-----------|------------|-------------|--------------|--------------|
| | | | EARTHEN | FLEXIBLE PAVEMENT (BC) | BRICK PAVEMENT (WBM/HBB/BFS) | RIGID PAVEMENT (CC/RCC) | GOOD | FAIR | POOR | BAD | NUMBER | SPAN (m) | NUMBER | SPAN (m) |
| Upazila Road | 65 | 462 | 254 | 205 | 3 | 0 | 21 | 119 | 60 | 6 | 423 | 4706 | 93 | 4412 |
| Union Road | 101 | 525 | 447 | 65 | 13 | 0 | 22 | 22 | 20 | 2 | 277 | 2658 | 124 | 3947 |
| Village Road-A | 373 | 1070 | 1017 | 36 | 17 | 0 | 28 | 3 | 3 | 2 | 213 | 1838 | 211 | 4371 |
| Village Road-B | 335 | 653 | 650 | 2 | 1 | 0 | 1 | 1 | 0 | 0 | 17 | 178 | 45 | 1053 |
| TOTAL | 874 | 2710 | 2368 | 308 | 33 | 0 | 71 | 144 | 83 | 10 | 930 | 9380 | 473 | 13782 |



ROAD MAP DAULATPUR UPAZILA MANIKGANJ DISTRICT

DISTRICT SHIRAJGANJ
UPAZILA SHAHJADPUR

DISTRICT TANGAIL
UPAZILA NAGARPUR

DISTRICT PABNA
UPAZILA BERA

UPAZILA SHIBALAY

UPAZILA GHIOR

LEGEND

Administrative Boundary

- International Boundary
- District Boundary
- - - Upazila Boundary
- - - Union Boundary
- - - Municipal Boundary

Administrative HQs

- District HQ
- Upazila HQ
- ▲ Union HQ

Physical Infrastructures

- National Highways
- Regional Highways
- Zila Road
- Upazila Road (Pucca)
- Upazila Road (Katcha)
- Union Road (Pucca)
- Union Road (Katcha)
- Village Road A (Pucca)
- Village Road A (Katcha)
- Village Road B (Pucca)
- Village Road B (Katcha)
- Paurashava Road
- Railway Network
- Embankment
- Telecommunication line
- Power Transmission Line

Natural Features

- Wide River
- Water Bodies
- Sandy Area
- Khal
- Forest
- Hill

Socio-Economic Infrastructures

- Growth Centre
- ▲ Small Hat/Bazar
- Police Station
- Upazila Health Complex
- Family welfare Centre
- Community Clinic
- Post Office
- College
- High School
- Primary School
- Madrasa
- ▲ Mosque
- ▲ Ashrayan/Abasan
- ▲ Temple



R. F. 1: 70,000

Compiled from : LGED Upazila Base Maps: 1994-95, Landsat TM 1998,
GPS Survey 1999 and Field Checking in November 2004.
Projection : Lambert's Conformal Conic

PREPARED BY : GIS UNIT
LOCAL GOVERNMENT ENGINEERING DEPARTMENT

BASIC INFORMATION OF ROAD

DIVISION : DHAKA

DISTRICT : MANIKGANJ

| ROAD CODE | ROAD NAME | CREST WIDTH (m) | TOTAL LENGTH (Km) | SURFACE TYPE-WISE BREAK-UP (Km) | | | | STRUCTURE | | EXISTING GAP | |
|-----------|-----------|-----------------|-------------------|---------------------------------|------------------------|------------------------------|-------------------------|-----------|----------|--------------|----------|
| | | | | EARTHEN | FLEXIBLE PAVEMENT (BC) | BRICK PAVEMENT (WBM/HBB/BFS) | RIGID PAVEMENT (CC/RCC) | NUMBER | SPAN (m) | NUMBER | SPAN (m) |
| 1 | 2 | 3 | 4 | 5 | 6 | 7 | 8 | 9 | 10 | 11 | 12 |

UPAZILA : DAULATPUR

ROAD TYPE : UPAZILA ROAD

| | | | | | | | | | | | |
|--|--|------|--------------|--------------|--------------|-------------|-------------|-----------|---------------|-----------|----------------|
| 356102001 | Daulatpur - Kolia GC Road | 6.66 | 9.15 | 0.00 | 9.15 | 0.00 | 0.00 | 15 | 281.80 | 3 | 180.00 |
| 356102002 | Daulatpur - Bachamara GC Road | 4.20 | 10.50 | 7.91 | 2.59 | 0.00 | 0.00 | 9 | 103.72 | 5 | 295.00 |
| 356102003 | Narchi - Shamgonj Hat Road | 4.50 | 7.45 | 5.63 | 1.82 | 0.00 | 0.00 | 6 | 112.83 | 2 | 140.00 |
| 356102004 | Kolia GC - Ghior hat via Bangala Bazar Road | 3.50 | 5.64 | 5.64 | 0.00 | 0.00 | 0.00 | 8 | 108.00 | 0 | 0.00 |
| 356102005 | Daulatpur H.Q - Samganj GC via Abudanga River Ghat Road | 3.50 | 7.66 | 4.47 | 3.19 | 0.00 | 0.00 | 3 | 24.00 | 5 | 362.00 |
| 356102008 | Narchi - Bachamara GC Road | 3.50 | 8.50 | 7.50 | 1.00 | 0.00 | 0.00 | 6 | 130.10 | 0 | 0.00 |
| 356102010 | Kolia GC- Bangladesh hat GC Via Deshgram Tilli Hat Road (From RHD #15) | 4.00 | 5.21 | 3.81 | 1.40 | 0.00 | 0.00 | 8 | 68.14 | 0 | 0.00 |
| 356102011 | Bachamara GC-Shamgonj GC - Jafarganj GC Road | 3.00 | 9.45 | 9.45 | 0.00 | 0.00 | 0.00 | 1 | 20.00 | 6 | 123.00 |
| 356102012 | Kalia Hat-Sanka Hat Road (From RHD #15) | 4.20 | 3.31 | 3.31 | 0.00 | 0.00 | 0.00 | 3 | 27.00 | 1 | 10.00 |
| UPAZILA ROAD TOTAL: 9 Nos. Road | | | 66.87 | 47.72 | 19.15 | 0.00 | 0.00 | 59 | 875.59 | 22 | 1110.00 |

ROAD TYPE : UNION ROAD

| | | | | | | | | | | | |
|--------------------------------------|--|------|--------------|--------------|-------------|-------------|-------------|-----------|---------------|-----------|---------------|
| 356103009 | Taluknagar bazar- Ulail Bazar-Terosree(Poila UP Office) via Kolia UP Office Road | 3.05 | 6.50 | 5.50 | 1.00 | 0.00 | 0.00 | 10 | 114.58 | 3 | 115.00 |
| 356103023 | Banghutia UP Office (Shamgonj)- Katakhal bazar Road | 3.00 | 5.00 | 5.00 | 0.00 | 0.00 | 0.00 | 1 | 15.00 | 2 | 34.00 |
| 356103025 | Binodpur Bazar - Khalsi UP Office Road | 3.00 | 2.28 | 2.28 | 0.00 | 0.00 | 0.00 | 0 | 0.00 | 2 | 50.00 |
| 356103027 | Dhamsar UP Office - Nirali Bazar via Hatkhora Rd. | 3.35 | 4.42 | 4.42 | 0.00 | 0.00 | 0.00 | 5 | 18.85 | 1 | 8.00 |
| 356103032 | Bachamara UP Office - Charkatari UP Office Road. | 2.00 | 4.50 | 4.50 | 0.00 | 0.00 | 0.00 | 0 | 0.00 | 2 | 180.00 |
| 356103033 | Chak Mirpur UP Office(Matilal Degree College)- Chak Mirpur bazar Road | 2.00 | 3.20 | 2.70 | 0.50 | 0.00 | 0.00 | 2 | 26.00 | 2 | 18.00 |
| 356103034 | Jeonpur UP Office- Billpara- Shamgonj Bazar Rd. | 3.00 | 2.50 | 2.50 | 0.00 | 0.00 | 0.00 | 0 | 0.00 | 4 | 90.00 |
| UNION ROAD TOTAL: 7 Nos. Road | | | 28.40 | 26.90 | 1.50 | 0.00 | 0.00 | 18 | 174.43 | 16 | 495.00 |

ROAD TYPE : VILLAGE ROAD-A

| | | | | | | | | | | | |
|-----------|--|------|------|------|------|------|------|---|-------|---|--------|
| 356104002 | Baghutia - Pachuria Road. | 4.00 | 1.50 | 1.50 | 0.00 | 0.00 | 0.00 | 0 | 0.00 | 0 | 0.00 |
| 356104008 | Bashail - Islampur Road. | 2.25 | 2.35 | 2.35 | 0.00 | 0.00 | 0.00 | 0 | 0.00 | 1 | 6.00 |
| 356104014 | Jeonpur - Bandhulot Rd. | 3.10 | 3.07 | 3.07 | 0.00 | 0.00 | 0.00 | 0 | 0.00 | 2 | 24.00 |
| 356104016 | Balitha - Rambati Rd. | 2.80 | 2.94 | 2.94 | 0.00 | 0.00 | 0.00 | 0 | 0.00 | 2 | 27.00 |
| 356104020 | Ghoriala - Gala Rd | 3.25 | 3.95 | 3.95 | 0.00 | 0.00 | 0.00 | 1 | 25.00 | 3 | 41.00 |
| 356104022 | Mandarta - Shampur Road. | 2.50 | 3.45 | 3.45 | 0.00 | 0.00 | 0.00 | 1 | 35.00 | 0 | 0.00 |
| 356104023 | Deshgram - Sailabari Road. | 3.20 | 4.21 | 4.21 | 0.00 | 0.00 | 0.00 | 0 | 0.00 | 0 | 0.00 |
| 356104024 | Borojola FRB - Nayabari Hat | 2.90 | 4.80 | 4.80 | 0.00 | 0.00 | 0.00 | 2 | 22.00 | 2 | 26.00 |
| 356104026 | Tepri - Chandrakhola Rd. | 2.20 | 4.45 | 4.45 | 0.00 | 0.00 | 0.00 | 0 | 0.00 | 1 | 20.00 |
| 356104027 | Bishampur - Thakurkandi Road. | 3.15 | 6.00 | 6.00 | 0.00 | 0.00 | 0.00 | 1 | 2.20 | 3 | 121.00 |
| 356104028 | Bagutia - Paruria Road | 2.50 | 2.91 | 2.91 | 0.00 | 0.00 | 0.00 | 0 | 0.00 | 0 | 0.00 |
| 356104029 | Sindir -Taluknagar Bazar | 3.00 | 1.90 | 1.90 | 0.00 | 0.00 | 0.00 | 0 | 0.00 | 3 | 38.00 |
| 356104030 | Kallyanpur high school - Kallyanpur Ferryghat. | 3.00 | 2.05 | 2.05 | 0.00 | 0.00 | 0.00 | 0 | 0.00 | 0 | 0.00 |
| 356104031 | Char Katari UP Office - Nagarpur Bordar | 2.50 | 1.50 | 1.50 | 0.00 | 0.00 | 0.00 | 0 | 0.00 | 0 | 0.00 |
| 356104033 | Ambaria - Kalibari Road | 3.75 | 2.20 | 2.20 | 0.00 | 0.00 | 0.00 | 0 | 0.00 | 0 | 0.00 |
| 356104034 | Utrara - Lowtara Rd | 3.00 | 1.60 | 1.60 | 0.00 | 0.00 | 0.00 | 0 | 0.00 | 0 | 0.00 |
| 356104035 | Ramchandrapur - Bishnopur | 3.00 | 4.20 | 4.20 | 0.00 | 0.00 | 0.00 | 0 | 0.00 | 3 | 195.00 |
| 356104036 | Pantircha-Abudanga Road | 3.00 | 3.50 | 3.50 | 0.00 | 0.00 | 0.00 | 0 | 0.00 | 2 | 180.00 |
| 356104037 | Jeonpur - Narinda | 3.00 | 1.22 | 1.22 | 0.00 | 0.00 | 0.00 | 0 | 0.00 | 0 | 0.00 |
| 356104039 | Bashail - Baghuli Rd | 3.00 | 1.33 | 1.33 | 0.00 | 0.00 | 0.00 | 0 | 0.00 | 0 | 0.00 |
| 356104040 | Bachamara GC - Ferighat | 2.00 | 2.50 | 2.50 | 0.00 | 0.00 | 0.00 | 0 | 0.00 | 0 | 0.00 |
| 356104041 | Islampur River ghat -Shamganj bazar | 3.50 | 1.20 | 1.20 | 0.00 | 0.00 | 0.00 | 0 | 0.00 | 0 | 0.00 |
| 356104042 | Naihati - Nayabazar | 3.35 | 4.41 | 4.41 | 0.00 | 0.00 | 0.00 | 1 | 3.96 | 3 | 60.00 |
| 356104043 | Kalibari FRB - Nilua | 3.05 | 4.00 | 4.00 | 0.00 | 0.00 | 0.00 | 7 | 61.52 | 2 | 70.00 |
| 356104044 | Kakna bazar- Nirilibazar | 3.00 | 2.00 | 2.00 | 0.00 | 0.00 | 0.00 | 0 | 0.00 | 0 | 0.00 |

BASIC INFORMATION OF ROAD

DIVISION : DHAKA

DISTRICT : MANIKGANJ

| ROAD CODE | ROAD NAME | CREST WIDTH (m) | TOTAL LENGTH (Km) | SURFACE TYPE-WISE BREAKE-UP (Km) | | | | STRUCTURE | | EXISTING GAP | | |
|---|----------------------------------|-----------------|-------------------|----------------------------------|------------------------|------------------------------|-------------------------|-----------|----------|--------------|----------|---------|
| | | | | EARTHEN | FLEXIBLE PAVEMENT (BC) | BRICK PAVEMENT (WBM/HBB/BFS) | RIGID PAVEMENT (CC/RCC) | NUMBER | SPAN (m) | NUMBER | SPAN (m) | |
| 1 | 2 | 3 | 4 | 5 | 6 | 7 | 8 | 9 | 10 | 11 | 12 | |
| 356104045 | Gazisail - TalukNagar Hat | 3.35 | 2.47 | 2.47 | 0.00 | 0.00 | 0.00 | 1 | 15.00 | 2 | 55.00 | |
| 356104046 | Ulail - Tilli via Kakna Road. | 2.50 | 6.70 | 6.70 | 0.00 | 0.00 | 0.00 | 2 | 2.50 | 6 | 61.50 | |
| 356104047 | Khalsi - Bharra Road. | 2.95 | 2.73 | 2.73 | 0.00 | 0.00 | 0.00 | 0 | 0.00 | 3 | 70.00 | |
| 356104048 | Ulail - Kakna GC Rd. | 3.80 | 2.76 | 2.76 | 0.00 | 0.00 | 0.00 | 1 | 6.00 | 2 | 80.00 | |
| 356104049 | Nilua -Baniaghona- Gojghata Road | 4.50 | 4.50 | 4.00 | 0.00 | 0.50 | 0.00 | 1 | 40.00 | 1 | 30.00 | |
| 356104050 | Daulatpur - Gajghata Road. | 3.35 | 4.75 | 4.75 | 0.00 | 0.00 | 0.00 | 1 | 6.00 | 1 | 20.00 | |
| 356104051 | Bilpara - Abudanga Road. | 3.20 | 2.70 | 2.70 | 0.00 | 0.00 | 0.00 | 0 | 0.00 | 0 | 0.00 | |
| VILLAGE ROAD-A TOTAL: 32 Nos. Road | | | | 99.85 | 99.35 | 0.00 | 0.50 | 0.00 | 19 | 219.18 | 42 | 1124.50 |

ROAD TYPE : VILLAGE ROAD-B

| | | | | | | | | | | | |
|-----------|--|------|------|------|------|------|------|---|-------|---|------|
| 356105004 | Parmastul - Beldah Road. | 2.40 | 4.27 | 4.27 | 0.00 | 0.00 | 0.00 | 0 | 0.00 | 0 | 0.00 |
| 356105007 | Uyail Barder - Ahulia Road. | 3.10 | 5.17 | 5.17 | 0.00 | 0.00 | 0.00 | 0 | 0.00 | 0 | 0.00 |
| 356105011 | Tutum khal - Agkalia Rd. | 1.80 | 1.82 | 1.82 | 0.00 | 0.00 | 0.00 | 0 | 0.00 | 0 | 0.00 |
| 356105012 | Agkala Mustafa's house - Hatkora . | 2.00 | 1.50 | 1.50 | 0.00 | 0.00 | 0.00 | 0 | 0.00 | 0 | 0.00 |
| 356105020 | Samatpur FRB - Saritagazi SmetpurDokhinpara MosqueRoad | 2.66 | 2.00 | 2.00 | 0.00 | 0.00 | 0.00 | 2 | 13.00 | 0 | 0.00 |
| 356105028 | Jionpur- Khordomohesper - Kail | 2.00 | 3.00 | 3.00 | 0.00 | 0.00 | 0.00 | 0 | 0.00 | 0 | 0.00 |
| 356105030 | Kallyanpur bazar -Kallyanpur Ferryghat road | 2.20 | 2.50 | 2.50 | 0.00 | 0.00 | 0.00 | 0 | 0.00 | 0 | 0.00 |
| 356105032 | Charvarenga GPS -Rashid's house via Subuddhi Bazar road | 1.80 | 4.00 | 4.00 | 0.00 | 0.00 | 0.00 | 0 | 0.00 | 0 | 0.00 |
| 356105034 | Kolia Bazar-Hatail Road | 3.00 | 1.80 | 1.80 | 0.00 | 0.00 | 0.00 | 0 | 0.00 | 0 | 0.00 |
| 356105035 | Kalidah-Ahulia Road | 2.70 | 2.00 | 2.00 | 0.00 | 0.00 | 0.00 | 0 | 0.00 | 0 | 0.00 |
| 356105036 | Parmostol Narchi-Bachamara Road to Parmostol Faraz Ali's House Road | 2.90 | 1.20 | 1.20 | 0.00 | 0.00 | 0.00 | 0 | 0.00 | 0 | 0.00 |
| 356105037 | Uail Kolia-Sanka Road from Baki Uail Road | 2.50 | 3.00 | 3.00 | 0.00 | 0.00 | 0.00 | 1 | 5.00 | 0 | 0.00 |
| 356105038 | Daulatpur R&H Road from Heron Ghuho's house to-Tota Miah's House Road via Horishava Road | 3.00 | 1.50 | 1.50 | 0.00 | 0.00 | 0.00 | 0 | 0.00 | 0 | 0.00 |
| 356105039 | Chakmirpur BRAC office-Daulatpur Kali Bari R&H Road | 2.00 | 2.00 | 2.00 | 0.00 | 0.00 | 0.00 | 0 | 0.00 | 0 | 0.00 |
| 356105040 | Daulatpur BazarIsreem Factory-Amzad Hossain's House Road | 2.00 | 1.00 | 1.00 | 0.00 | 0.00 | 0.00 | 0 | 0.00 | 0 | 0.00 |
| 356105041 | DaulatpurThana - Korban Ali's House Road | 1.80 | 0.80 | 0.80 | 0.00 | 0.00 | 0.00 | 0 | 0.00 | 0 | 0.00 |
| 356105042 | Shampur Moinuddin B.S.'s House-Hatkhora Hanif's House Road | 2.00 | 1.20 | 1.20 | 0.00 | 0.00 | 0.00 | 0 | 0.00 | 0 | 0.00 |
| 356105043 | Mulkandi R&H Road-Kalibari Nilua Road | 2.50 | 1.50 | 1.50 | 0.00 | 0.00 | 0.00 | 0 | 0.00 | 0 | 0.00 |
| 356105044 | Ramchandrapur-Abudanga Road | 2.50 | 2.25 | 2.25 | 0.00 | 0.00 | 0.00 | 0 | 0.00 | 0 | 0.00 |
| 356105046 | Khalsi-Nobogram - Borozola Road | 3.00 | 3.90 | 3.90 | 0.00 | 0.00 | 0.00 | 0 | 0.00 | 0 | 0.00 |
| 356105047 | Kumuria GCC Road-Kumuria Masum's House Road | 2.50 | 1.00 | 1.00 | 0.00 | 0.00 | 0.00 | 0 | 0.00 | 0 | 0.00 |
| 356105048 | Bishnopur Narchi-Bachamara Road to Nowhati GCC Road | 2.50 | 4.00 | 4.00 | 0.00 | 0.00 | 0.00 | 0 | 0.00 | 0 | 0.00 |
| 356105049 | Nirali Bridge-Saturia Bordar | 2.80 | 1.50 | 1.50 | 0.00 | 0.00 | 0.00 | 0 | 0.00 | 0 | 0.00 |
| 356105050 | Hatkhora Bazar-Ghoriata Moynuddin's House | 3.00 | 1.50 | 1.50 | 0.00 | 0.00 | 0.00 | 0 | 0.00 | 0 | 0.00 |
| 356105051 | Moklesa Vita-Ultabari Via Andibari Rd | 2.00 | 3.00 | 3.00 | 0.00 | 0.00 | 0.00 | 0 | 0.00 | 0 | 0.00 |
| 356105052 | Sametpur GC Road - Ramchandrapur Moddhopara Road | 2.00 | 1.00 | 1.00 | 0.00 | 0.00 | 0.00 | 0 | 0.00 | 0 | 0.00 |
| 356105053 | Kholshi Narchi - Shamgonj GC Road to Naya Bari via Amzad Khan Road | 2.50 | 4.00 | 4.00 | 0.00 | 0.00 | 0.00 | 0 | 0.00 | 0 | 0.00 |
| 356105054 | Kakraid Arshed Ali's House to Razor Border Road | 2.50 | 2.00 | 2.00 | 0.00 | 0.00 | 0.00 | 0 | 0.00 | 0 | 0.00 |
| 356105055 | Gala Bahez House - Ulta Bari Primary School Road | 3.00 | 1.00 | 1.00 | 0.00 | 0.00 | 0.00 | 0 | 0.00 | 0 | 0.00 |
| 356105056 | Kayllanpur- Bachamara via Nizva | 2.50 | 4.00 | 4.00 | 0.00 | 0.00 | 0.00 | 0 | 0.00 | 0 | 0.00 |
| 356105057 | Bachamara Ferry ghat - Baghutia Bazar Road | 3.50 | 4.50 | 4.50 | 0.00 | 0.00 | 0.00 | 0 | 0.00 | 0 | 0.00 |
| 356105058 | Kallayanpur Bazar - Baghutia Bazar Road | 3.00 | 4.50 | 4.50 | 0.00 | 0.00 | 0.00 | 0 | 0.00 | 0 | 0.00 |
| 356105059 | Hatail Shamsul's House to Govt. primary school via Tota Miah road | 2.80 | 3.00 | 3.00 | 0.00 | 0.00 | 0.00 | 0 | 0.00 | 0 | 0.00 |
| 356105060 | Hapania primary school-Khalisha Dohora GPS road | 2.50 | 1.00 | 1.00 | 0.00 | 0.00 | 0.00 | 0 | 0.00 | 0 | 0.00 |
| 356105061 | Bilkalidah GC road-Uail road | 2.00 | 1.50 | 1.50 | 0.00 | 0.00 | 0.00 | 0 | 0.00 | 0 | 0.00 |
| 356105062 | Uail- Goriata via Res Primary school road | 2.50 | 2.00 | 2.00 | 0.00 | 0.00 | 0.00 | 0 | 0.00 | 0 | 0.00 |
| 356105063 | Pasthubi Ulail-Terosree road from Saizuddin House via koddus House Road | 2.60 | 2.00 | 2.00 | 0.00 | 0.00 | 0.00 | 0 | 0.00 | 0 | 0.00 |
| 356105064 | Bohora Dakhinpara Bazar - Garuria Road | 2.00 | 1.50 | 1.50 | 0.00 | 0.00 | 0.00 | 0 | 0.00 | 0 | 0.00 |

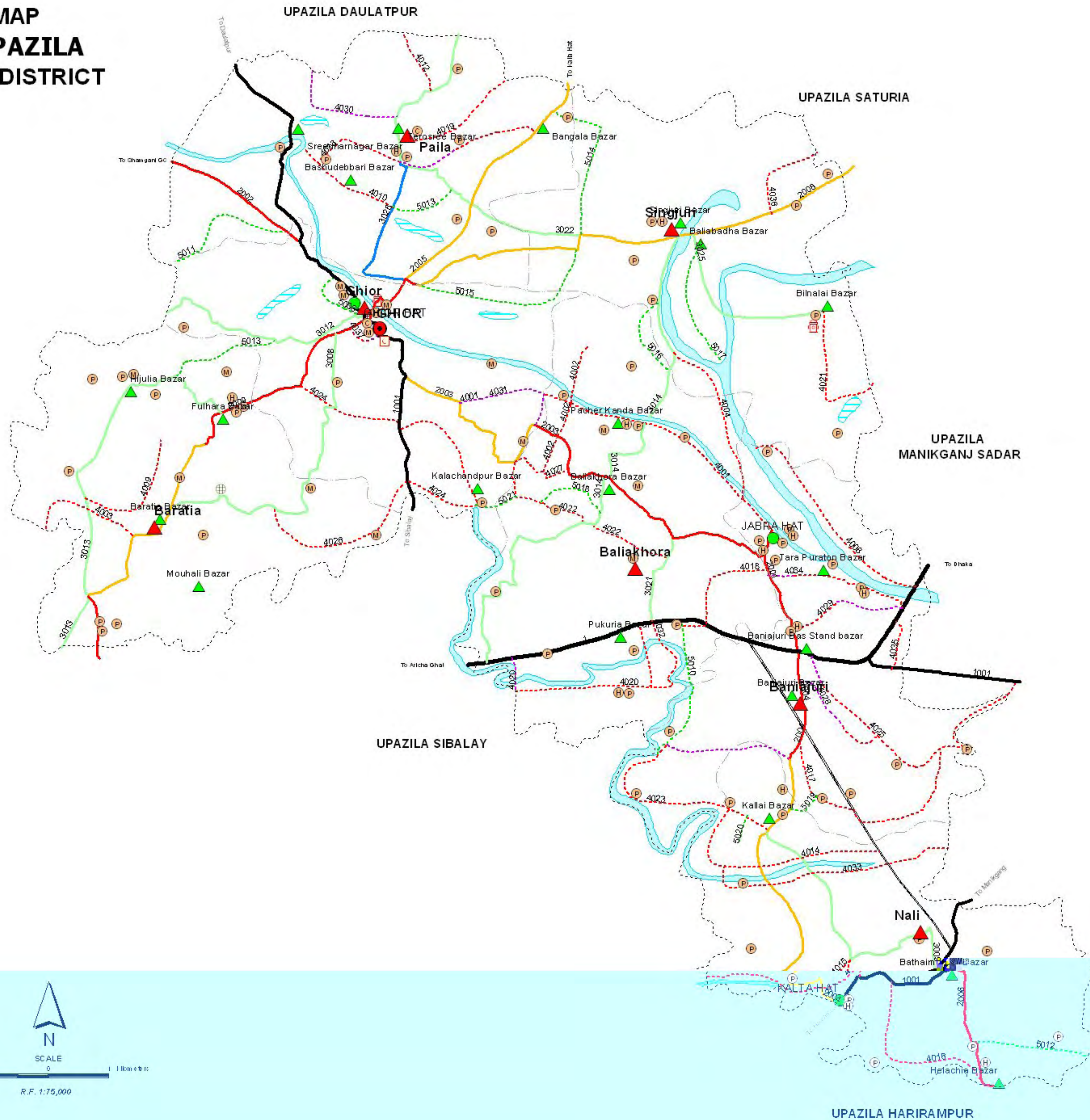
BASIC INFORMATION OF ROAD

DIVISION : DHAKA

DISTRICT : MANIKGANJ

| ROAD CODE | ROAD NAME | CREST WIDTH (m) | TOTAL LENGTH (Km) | SURFACE TYPE-WISE BREAKE-UP (Km) | | | | STRUCTURE | | EXISTING GAP | | |
|---|---|-----------------|-------------------|----------------------------------|------------------------|------------------------------|-------------------------|-----------|----------|--------------|----------|---------|
| | | | | EARTHEN | FLEXIBLE PAVEMENT (BC) | BRICK PAVEMENT (WBM/HBB/BFS) | RIGID PAVEMENT (CC/RCC) | NUMBER | SPAN (m) | NUMBER | SPAN (m) | |
| 1 | 2 | 3 | 4 | 5 | 6 | 7 | 8 | 9 | 10 | 11 | 12 | |
| 356105065 | Uail Kolia-Sanka Road From Magarkul Shamsul's House Road | 2.40 | 2.00 | 2.00 | 0.00 | 0.00 | 0.00 | 0 | 0.00 | 0 | 0.00 | |
| 356105066 | Agkolia Kolia Bangala Road from Agkolia Govt. Primary School Road | 2.50 | 2.00 | 2.00 | 0.00 | 0.00 | 0.00 | 0 | 0.00 | 0 | 0.00 | |
| 356105067 | Kolia High School - Goriala Bridge Road | 2.65 | 1.00 | 1.00 | 0.00 | 0.00 | 0.00 | 0 | 0.00 | 0 | 0.00 | |
| 356105068 | Ramchandrapur Daulatpur Bachamara GC Road - Ramchandrapur Moddhopara Road | 2.50 | 2.50 | 2.50 | 0.00 | 0.00 | 0.00 | 0 | 0.00 | 0 | 0.00 | |
| 356105069 | Paruria - Char Kalikapur Road | 2.50 | 2.50 | 2.50 | 0.00 | 0.00 | 0.00 | 0 | 0.00 | 0 | 0.00 | |
| 356105070 | Kasidarampur - Rahatpur Road | 2.00 | 3.00 | 3.00 | 0.00 | 0.00 | 0.00 | 0 | 0.00 | 0 | 0.00 | |
| 356105071 | Paruria Pachimpara - Char Kalikapur Road | 3.00 | 3.00 | 3.00 | 0.00 | 0.00 | 0.00 | 0 | 0.00 | 0 | 0.00 | |
| 356105072 | Char Katari Bazar - Malek's House via Nefaz's House Road | 2.50 | 2.00 | 2.00 | 0.00 | 0.00 | 0.00 | 0 | 0.00 | 0 | 0.00 | |
| 356105073 | Char Katari Mosque - Nurul Islam House Road | 3.00 | 1.50 | 1.50 | 0.00 | 0.00 | 0.00 | 0 | 0.00 | 0 | 0.00 | |
| 356105074 | Bonnopara Mosque - Moinuddin House Road | 2.50 | 2.00 | 2.00 | 0.00 | 0.00 | 0.00 | 0 | 0.00 | 0 | 0.00 | |
| 356105075 | Board Ghor Bazar - Nial Mazi's House Road | 3.00 | 1.50 | 1.50 | 0.00 | 0.00 | 0.00 | 0 | 0.00 | 0 | 0.00 | |
| 356105076 | Char Katari Kalachan's House - Advocate Jamal's House Road | 3.00 | 2.50 | 2.50 | 0.00 | 0.00 | 0.00 | 0 | 0.00 | 0 | 0.00 | |
| 356105077 | Char Katari Badar Mollah's House - Nischintapur Ferry Ghat Road | 2.44 | 3.50 | 3.50 | 0.00 | 0.00 | 0.00 | 0 | 0.00 | 0 | 0.00 | |
| 356105078 | Char Katari High school - Momotaz Sarkar's House Road | 2.44 | 1.50 | 1.50 | 0.00 | 0.00 | 0.00 | 0 | 0.00 | 0 | 0.00 | |
| VILLAGE ROAD-B TOTAL: 52 Nos. Road | | | | 119.91 | 119.91 | 0.00 | 0.00 | 0.00 | 3 | 18.00 | 0 | 0.00 |
| DAULATPUR UPAZILA TOTAL: 100 Nos. Road | | | | 315.03 | 293.88 | 20.65 | 0.50 | 0.00 | 99 | 1287.20 | 80 | 2729.50 |

ROAD MAP GHIOR UPAZILA MANIKGANJ DISTRICT



LEGEND

Administrative Boundary

- International Boundary
- District Boundary
- - - - - Upazila Boundary
- - - - - Union Boundary
- - - - - Municipal Boundary

Administrative HQs

- District HQ
- Upazila HQ
- ▲ Union HQ

Physical Infrastructures

- National Highways
- Regional Highways
- Zila Road
- Upazila Road (Pucca)
- Upazila Road (Katcha)
- Union Road (Pucca)
- Union Road (Katcha)
- Village Road A (Pucca)
- Village Road A (Katcha)
- Village Road B (Pucca)
- Village Road B (Katcha)
- Paurashava Road
- Railway Network
- Embankment
- Telecommunication line
- Power Transmission Line

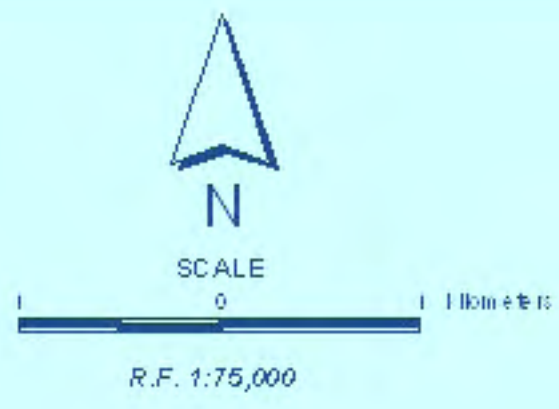
Natural Features

- Wide River
- Water Bodies
- Sandy Area
- Khal
- Forest
- Hill

Socio-Economic Infrastructures

- Growth Centre
- ▲ Small Hat/Bazar
- Police Station
- Upazila Health Complex
- ⊕ Family welfare Centre
- ⊕ Community Clinic
- ⊕ Post Office
- ⊕ College
- ⊕ High School
- ⊕ Primary School
- ⊕ Madrasa
- ▲ Mosque
- ▲ Ashrayan/Abasan
- ⊕ Temple

Completed from : LGED Upazila Base Maps 1994-95, Landsat TM 1998, GPS survey 1999 and Field Checking in November 2004.
 Projection : Lambert's Conformal Conic
 PREPARED BY : GIS UNIT
 LOCAL GOVERNMENT ENGINEERING DEPARTMENT



BASIC INFORMATION OF ROAD

DIVISION : DHAKA

DISTRICT : MANIKGANJ

| ROAD CODE | ROAD NAME | CREST WIDTH (m) | TOTAL LENGTH (Km) | SURFACE TYPE-WISE BREAK-UP (Km) | | | | STRUCTURE | | EXISTING GAP | |
|-----------|-----------|-----------------|-------------------|---------------------------------|------------------------|------------------------------|-------------------------|-----------|----------|--------------|----------|
| | | | | EARTHEN | FLEXIBLE PAVEMENT (BC) | BRICK PAVEMENT (WBM/HBB/BFS) | RIGID PAVEMENT (CC/RCC) | NUMBER | SPAN (m) | NUMBER | SPAN (m) |
| 1 | 2 | 3 | 4 | 5 | 6 | 7 | 8 | 9 | 10 | 11 | 12 |

UPAZILA : GHIOR

ROAD TYPE : UPAZILA ROAD

| | | | | | | | | | | | |
|-----------|--|------|------|------|------|------|------|----|--------|---|--------|
| 356222001 | Baniajuri Busstand - Zabra Bazar Road. | 7.31 | 2.30 | 0.00 | 2.30 | 0.00 | 0.00 | 1 | 12.00 | 0 | 0.00 |
| 356222002 | Ghior - Shamganj GC Road | 7.31 | 2.30 | 0.00 | 2.30 | 0.00 | 0.00 | 1 | 9.14 | 0 | 0.00 |
| 356222003 | Ghior - Jabra Road | 4.86 | 8.00 | 3.10 | 4.90 | 0.00 | 0.00 | 11 | 140.70 | 0 | 0.00 |
| 356222004 | Baniajuri - Kalta hat Rd. | 4.27 | 7.90 | 6.45 | 1.39 | 0.06 | 0.00 | 7 | 43.18 | 3 | 102.00 |
| 356222005 | Ghior - Kalia GC Rd | 3.65 | 5.16 | 5.16 | 0.00 | 0.00 | 0.00 | 0 | 0.00 | 0 | 0.00 |
| 356222006 | Bathaimuri - Helachi Rd. | 3.65 | 2.33 | 0.00 | 2.33 | 0.00 | 0.00 | 8 | 29.18 | 0 | 0.00 |
| 356222008 | Ghior - Shingjuri bazar via Tilli Rd. | 3.25 | 8.38 | 7.67 | 0.72 | 0.00 | 0.00 | 11 | 85.54 | 3 | 30.00 |
| 356222009 | Ghior - Tepra Via Baratia Bazar Road | 3.42 | 8.38 | 2.11 | 6.28 | 0.00 | 0.00 | 11 | 104.80 | 0 | 0.00 |

UPAZILA ROAD TOTAL: 8 Nos. Road 44.76 24.48 20.21 0.06 0.00 50 424.54 6 132.00

ROAD TYPE : UNION ROAD

| | | | | | | | | | | | |
|-----------|---|------|-------|-------|------|------|------|---|--------|---|--------|
| 356223008 | Ghior UP - Baratia UP Rd. | 2.76 | 6.22 | 6.22 | 0.00 | 0.00 | 0.00 | 2 | 18.90 | 5 | 141.50 |
| 356223009 | Kallai Bazar - Nali UP - Bathuimuri Pucca FRA Road | 2.30 | 8.64 | 8.64 | 0.00 | 0.00 | 0.00 | 2 | 20.90 | 4 | 59.00 |
| 356223012 | Ghior - Jaforongj Rd. | 2.50 | 4.77 | 4.77 | 0.00 | 0.00 | 0.00 | 9 | 56.49 | 0 | 0.00 |
| 356223013 | Fulhara Bazar -Hijulia -Uthuli UP road | 2.90 | 9.10 | 9.10 | 0.00 | 0.00 | 0.00 | 3 | 51.99 | 1 | 26.00 |
| 356223014 | Dhulundi -Baliakhora -Pacharkanda Bazer- Shingjuri UP road | 3.30 | 11.65 | 11.65 | 0.00 | 0.00 | 0.00 | 6 | 53.45 | 0 | 0.00 |
| 356223021 | Pukhuria Bazar - Pucca UZR Via Baliakhora UP Road | 2.10 | 2.00 | 2.00 | 0.00 | 0.00 | 0.00 | 0 | 0.00 | 0 | 0.00 |
| 356223022 | Payla U.P - Singjuri U.P | 2.75 | 3.29 | 3.29 | 0.00 | 0.00 | 0.00 | 2 | 22.30 | 4 | 50.00 |
| 356223025 | PBS -Bila Nalai -Singjuri UP via Baykanthapur Via Baliabdhha Road | 3.30 | 4.78 | 4.78 | 0.00 | 0.00 | 0.00 | 0 | 0.00 | 0 | 0.00 |
| 356223026 | Ghior Bazar -Ulail Via Terosree(Ghior portion) | 4.90 | 5.72 | 3.02 | 2.70 | 0.00 | 0.00 | 6 | 107.89 | 0 | 0.00 |

UNION ROAD TOTAL: 9 Nos. Road 56.17 53.47 2.70 0.00 0.00 30 331.92 14 276.50

ROAD TYPE : VILLAGE ROAD-A

| | | | | | | | | | | | |
|-----------|---|------|------|------|------|------|------|---|-------|---|-------|
| 356224001 | Bailot - jabra Road. | 2.70 | 6.27 | 3.97 | 2.30 | 0.00 | 0.00 | 0 | 0.00 | 0 | 0.00 |
| 356224002 | Chowbaria Bamna - Charkussanda Road. | 3.00 | 5.43 | 5.43 | 0.00 | 0.00 | 0.00 | 0 | 0.00 | 0 | 0.00 |
| 356224003 | Baratia Karajona - Aganpur Road. | 2.13 | 2.15 | 2.15 | 0.00 | 0.00 | 0.00 | 0 | 0.00 | 0 | 0.00 |
| 356224004 | Kawtia - Ashapur Road | 3.40 | 2.50 | 2.50 | 0.00 | 0.00 | 0.00 | 0 | 0.00 | 0 | 0.00 |
| 356224008 | Tara Bazar - Pubakumulli Rd via Tara Milk Vita | 2.65 | 3.60 | 3.60 | 0.00 | 0.00 | 0.00 | 0 | 0.00 | 0 | 0.00 |
| 356224009 | Baratia - Nayachar Rd | 2.70 | 2.10 | 2.10 | 0.00 | 0.00 | 0.00 | 0 | 0.00 | 0 | 0.00 |
| 356224010 | Sreedannagar - Bailjuri Rd | 3.50 | 3.65 | 3.65 | 0.00 | 0.00 | 0.00 | 1 | 18.00 | 0 | 0.00 |
| 356224012 | Teroree Kanda Kustia . | 3.25 | 1.95 | 1.95 | 0.00 | 0.00 | 0.00 | 0 | 0.00 | 0 | 0.00 |
| 356224013 | Teroree Bangla Rod | 3.65 | 4.79 | 4.79 | 0.00 | 0.00 | 0.00 | 0 | 0.00 | 0 | 0.00 |
| 356224014 | Gandubi Pry. School - Banjan Baribadth | 2.70 | 4.50 | 4.50 | 0.00 | 0.00 | 0.00 | 0 | 0.00 | 0 | 0.00 |
| 356224015 | Nimta Mashail Road | 2.80 | 2.75 | 2.75 | 0.00 | 0.00 | 0.00 | 0 | 0.00 | 0 | 0.00 |
| 356224016 | Bataimori - Helacha bazerVia Teroduna | 2.50 | 3.50 | 3.50 | 0.00 | 0.00 | 0.00 | 0 | 0.00 | 0 | 0.00 |
| 356224017 | Kagjor - Noyachar Via Tarail Road | 2.50 | 3.50 | 3.50 | 0.00 | 0.00 | 0.00 | 0 | 0.00 | 0 | 0.00 |
| 356224018 | Zoka - Putijani Via Dimukha Road | 2.20 | 2.75 | 2.75 | 0.00 | 0.00 | 0.00 | 1 | 20.00 | 0 | 0.00 |
| 356224019 | Teroree -Baroria road | 3.12 | 2.10 | 2.10 | 0.00 | 0.00 | 0.00 | 0 | 0.00 | 0 | 0.00 |
| 356224020 | Pataikona-Banya -Pukhuria RHD Road | 2.10 | 3.50 | 3.50 | 0.00 | 0.00 | 0.00 | 1 | 3.50 | 0 | 0.00 |
| 356224021 | Bila Nalai Bazar - PBS Road | 3.30 | 3.00 | 3.00 | 0.00 | 0.00 | 0.00 | 0 | 0.00 | 0 | 0.00 |
| 356224022 | Baliakhora U.P - Ghior Thana H/Q | 2.60 | 6.17 | 6.17 | 0.00 | 0.00 | 0.00 | 6 | 35.00 | 2 | 50.00 |
| 356224023 | Kakjor Kellai Via Sholdhara Road | 2.80 | 5.50 | 4.37 | 0.00 | 1.13 | 0.00 | 0 | 0.00 | 0 | 0.00 |
| 356224024 | Dutara Kalachandpur Shibpur FRA Helipad to Ghior- Baratia Road via Golapnagar West para | 2.30 | 5.65 | 5.65 | 0.00 | 0.00 | 0.00 | 0 | 0.00 | 0 | 0.00 |
| 356224025 | Baniajuri- Goal Dangi -Karchabada - Sholkora Road | 3.10 | 5.50 | 5.50 | 0.00 | 0.00 | 0.00 | 0 | 0.00 | 0 | 0.00 |
| 356224026 | Dotara - Mohali Road | 2.25 | 2.65 | 2.65 | 0.00 | 0.00 | 0.00 | 0 | 0.00 | 0 | 0.00 |
| 356224027 | Mailagi - Kalibari - Jebra UZR Road | 3.50 | 2.75 | 2.75 | 0.00 | 0.00 | 0.00 | 0 | 0.00 | 0 | 0.00 |
| 356224028 | Baniajuri UZR - Thakur kandi Bhogenashar Goadangi Road | 3.50 | 2.25 | 1.35 | 0.90 | 0.00 | 0.00 | 0 | 0.00 | 0 | 0.00 |
| 356224029 | Baniajuri UZR - Tara R&H Road | 3.10 | 2.75 | 1.00 | 0.00 | 1.75 | 0.00 | 0 | 0.00 | 0 | 0.00 |

BASIC INFORMATION OF ROAD

DIVISION : DHAKA

DISTRICT : MANIKGANJ

| ROAD CODE | ROAD NAME | CREST WIDTH (m) | TOTAL LENGTH (Km) | SURFACE TYPE-WISE BREAK-UP (Km) | | | | STRUCTURE | | EXISTING GAP | | |
|---|--|-----------------|-------------------|---------------------------------|------------------------|------------------------------|-------------------------|-----------|----------|--------------|----------|--------|
| | | | | EARTHEN | FLEXIBLE PAVEMENT (BC) | BRICK PAVEMENT (WBM/HBB/BFS) | RIGID PAVEMENT (CC/RCC) | NUMBER | SPAN (m) | NUMBER | SPAN (m) | |
| 1 | 2 | 3 | 4 | 5 | 6 | 7 | 8 | 9 | 10 | 11 | 12 | |
| 356224030 | Terosree UP office to Baniaghona | 4.72 | 1.76 | 0.00 | 0.00 | 1.76 | 0.00 | 0 | 0.00 | 0 | 0.00 | |
| 356224031 | Ghior Purbapara Eig Gaon Field - Chanshilulia Rd Via Mailagi | 3.66 | 2.70 | 0.00 | 2.70 | 0.00 | 0.00 | 0 | 0.00 | 0 | 0.00 | |
| 356224032 | Bainna Purbapara -Pukuria Mosque Rd | 2.50 | 2.50 | 2.50 | 0.00 | 0.00 | 0.00 | 0 | 0.00 | 0 | 0.00 | |
| 356224033 | Diall- Banjan Rd | 2.50 | 3.20 | 3.20 | 0.00 | 0.00 | 0.00 | 0 | 0.00 | 0 | 0.00 | |
| 356224034 | Zabra-Tara R& H Tolepost Rd | 2.90 | 2.70 | 2.45 | 0.00 | 0.25 | 0.00 | 0 | 0.00 | 0 | 0.00 | |
| 356224035 | Tara R&H Tolepost- Monnu Fabricks | 2.50 | 1.20 | 1.20 | 0.00 | 0.00 | 0.00 | 0 | 0.00 | 0 | 0.00 | |
| 356224036 | Bailtola-Berabanga Natun Baza Rd | 2.50 | 1.50 | 1.50 | 0.00 | 0.00 | 0.00 | 0 | 0.00 | 0 | 0.00 | |
| 356224037 | Upazila-Ghior Bazar Rd via Brac office | 3.50 | 1.25 | 1.25 | 0.00 | 0.00 | 0.00 | 0 | 0.00 | 0 | 0.00 | |
| VILLAGE ROAD-A TOTAL: 33 Nos. Road | | | | 108.07 | 97.28 | 5.90 | 4.89 | 0.00 | 9 | 76.50 | 2 | 50.00 |
| ROAD TYPE : VILLAGE ROAD-B | | | | | | | | | | | | |
| 356225006 | Kusta Madrasha - Ferry Ghat. | 2.40 | 2.29 | 2.29 | 0.00 | 0.00 | 0.00 | 0 | 0.00 | 0 | 0.00 | |
| 356225010 | Joka Shuldara Road. | 2.65 | 2.22 | 2.22 | 0.00 | 0.00 | 0.00 | 0 | 0.00 | 0 | 0.00 | |
| 356225011 | Ghior Narchi - Gobor Narchi Road. | 3.50 | 2.80 | 2.80 | 0.00 | 0.00 | 0.00 | 0 | 0.00 | 0 | 0.00 | |
| 356225012 | West Helachia Road | 2.40 | 1.50 | 1.50 | 0.00 | 0.00 | 0.00 | 0 | 0.00 | 0 | 0.00 | |
| 356225013 | Bailzuri Poyla Via Boro Poyla Graveryed | 2.50 | 1.50 | 1.50 | 0.00 | 0.00 | 0.00 | 0 | 0.00 | 0 | 0.00 | |
| 356225014 | Sinjuri - Kalibari - Nolkuria Rd. | 2.40 | 2.65 | 2.65 | 0.00 | 0.00 | 0.00 | 0 | 0.00 | 0 | 0.00 | |
| 356225015 | Charghior - Birshinzuri Via KashemPur | 2.30 | 3.50 | 3.50 | 0.00 | 0.00 | 0.00 | 0 | 0.00 | 0 | 0.00 | |
| 356225016 | Chabinora Pry. School - Tepri Bridge Via Charkushunda Mosque | 2.50 | 3.50 | 3.50 | 0.00 | 0.00 | 0.00 | 0 | 0.00 | 0 | 0.00 | |
| 356225017 | Balia Bada Bazar - Mirzapur Road. | 2.30 | 1.95 | 1.95 | 0.00 | 0.00 | 0.00 | 0 | 0.00 | 0 | 0.00 | |
| 356225018 | Choubaria - Angerpara Via Kalichandpur Bazar | 2.30 | 2.10 | 2.10 | 0.00 | 0.00 | 0.00 | 0 | 0.00 | 0 | 0.00 | |
| 356225019 | Kakzor Pry. School- Kakzor Dhakhin para Rd | 3.00 | 0.85 | 0.85 | 0.00 | 0.00 | 0.00 | 0 | 0.00 | 0 | 0.00 | |
| 356225020 | Thatanga Madhob House -Gangdubi Purbapara Rd | 3.00 | 0.50 | 0.50 | 0.00 | 0.00 | 0.00 | 0 | 0.00 | 0 | 0.00 | |
| 356225021 | Dotara Bridge-Kalachandpur Bazar Rd | 2.50 | 1.50 | 1.50 | 0.00 | 0.00 | 0.00 | 0 | 0.00 | 0 | 0.00 | |
| VILLAGE ROAD-B TOTAL: 13 Nos. Road | | | | 26.86 | 26.86 | 0.00 | 0.00 | 0.00 | 0 | 0.00 | 0 | 0.00 |
| GHIOR UPAZILA TOTAL: 63 Nos. Road | | | | 235.86 | 202.10 | 28.81 | 4.95 | 0.00 | 89 | 832.96 | 22 | 458.50 |