

DISTRICT NARAYANGANJ
UPAZILA NARAYANGANJ

ROAD MAP
MUNSHIGANJ SADAR UPAZILA
MUNSHIGANJ DISTRICT

UPAZILA GAZARIA

UPAZILA TONGIBARI

DISTRICT CHANDPUR
UPAZILA MATLAB

DISTRICT SHARIATPUR
UPAZILA NARIA

LEGEND

Administrative Boundary

- International Boundary
- District Boundary
- - - - - Upazila Boundary
- - - - - Union Boundary
- - - - - Municipal Boundary

Administrative HQs

- District HQ
- Upazila HQ
- ▲ Union HQ

Physical Infrastructures

- National Highways
- Regional Highways
- Zila Road
- Upazila Road (Pucca)
- Upazila Road (Katcha)
- Union Road (Pucca)
- Union Road (Katcha)
- Village Road A (Pucca)
- Village Road A (Katcha)
- Village Road B (Pucca)
- Village Road B (Katcha)
- Paurashava Road
- Railway Network
- Embankment
- Telecommunication line
- Power Transmission Line

Natural Features

- Wide River
- Water Bodies
- Sandy Area
- Khal
- Forest
- Hill

Socio-Economic Infrastructures

- Growth Centre
- ▲ Small Hat/Bazar
- Police Station
- Upazila Health Complex
- ⊕ Family welfare Centre
- ⊕ Community Clinic
- ⊕ Post Office
- ⊕ College
- ⊕ High School
- ⊕ Primary School
- ⊕ Madrasa
- ⊕ Mosque
- ▲ Ashrayan/Abasan
- ⊕ Temple

Compiled from : LGED Upazila Base Maps 1994-95, Landsat TM 1998,
GPS Survey 1999 and Field Checking in November 2004.

Projection : Lambert's Conformal Conic

PREPARED BY : GIS UNIT

LOCAL GOVERNMENT ENGINEERING DEPARTMENT



SCALE

1 0 1 Kilometers

R.F. 1: 65,000

BASIC INFORMATION OF ROAD

DIVISION : DHAKA

DISTRICT : MUNSHIGANJ

ROAD CODE	ROAD NAME	CREST WIDTH (m)	TOTAL LENGTH (Km)	SURFACE TYPE-WISE BREAK-UP (Km)				STRUCTURE		EXISTING GAP	
				EARTHEN	FLEXIBLE PAVEMENT (BC)	BRICK PAVEMENT (WBM/HBB/BFS)	RIGID PAVEMENT (CC/RCC)	NUMBER	SPAN (m)	NUMBER	SPAN (m)
1	2	3	4	5	6	7	8	9	10	11	12

UPAZILA : MUNSHIGANJ-S

ROAD TYPE : UPAZILA ROAD

359562001	Rekabibazar GC - Sipahipara (RHD) Road	4.88	2.50	0.00	2.50	0.00	0.00	1	3.00	0	0.00
359562002	Munshiganj H/Q -Bangarmore -Bajrojogini- Suapara road (From RHD #33)	4.27	9.65	2.05	7.60	0.00	0.00	10	120.10	0	0.00
359562003	MuktarpurRHD - Rekabi Bazar road	4.27	2.90	0.00	2.90	0.00	0.00	5	57.10	0	0.00
359562004	Munshigong H/Q (Katakhal) -Munshir Hat - Chitulia BazarRoad (From RHD #41)	5.20	11.65	0.70	10.10	0.85	0.00	19	402.20	0	0.00
359562005	Hatimara RHD -Mirkadim road(Ayna cenema hall)	4.27	3.00	0.00	3.00	0.00	0.00	3	19.30	0	0.00
359562006	Mirkadim GC - Rekabi Bazar GC(via Rekabi Bazar Poura Bhavan)	4.88	1.40	0.00	1.40	0.00	0.00	1	35.00	0	0.00
359562007	Munshigong H/Q(Loharpul) - Aldi RHD Road	4.88	6.00	0.00	5.66	0.35	0.00	9	209.88	0	0.00
359562010	Char Domoria-Shilai Rd (From RHD #41)	2.89	6.56	4.26	2.30	0.00	0.00	3	65.44	6	159.76
359562011	Bojojogini GC (BATTOLA) -Sukubaspur R&H Road	3.66	1.80	0.00	1.80	0.00	0.00	2	14.10	0	0.00
UPAZILA ROAD TOTAL: 9 Nos. Road			45.46	7.01	37.26	1.20	0.00	53	926.12	6	159.76

ROAD TYPE : UNION ROAD

359563001	Mirasharai(Upazilla H/Q) - Ratanpur road	3.66	3.00	0.00	3.00	0.00	0.00	1	12.19	0	0.00
359563002	Munshiganj - Diversion.(Bisic Field)	3.66	3.05	0.00	3.05	0.00	0.00	2	6.10	0	0.00
359563005	Rampal UP (Rampal College) - Ratanpur Bazar - Champatala Bazar Road	3.66	3.26	0.50	1.46	1.30	0.00	4	76.86	0	0.00
359563008	Battala - Azimpoura-Bianibazar	4.27	3.15	0.00	3.15	0.00	0.00	4	42.50	0	0.00
359563011	Makahati - Chardumuria .	4.27	3.10	0.00	3.10	0.00	0.00	15	162.84	0	0.00
359563014	KatakhalH/Q -Bagerhat	4.27	7.44	7.44	0.00	0.00	0.00	9	143.00	2	64.00
359563018	Satanikhil - Madina bazar	3.66	2.40	0.00	2.40	0.00	0.00	3	23.40	0	0.00
359563019	Ramjanbag - Charmusura	4.25	6.98	5.98	0.00	1.00	0.00	6	144.56	2	20.00
359563021	Chitulia GC --Bagerhat Road	3.66	5.50	2.50	0.00	3.00	0.00	3	48.00	3	330.00
359563028	Bakultola-Bangla Bazar	2.44	4.00	0.00	0.00	4.00	0.00	7	127.00	0	0.00
359563031	MunshirhatChitulia GCCR-Charkewar UP Road	3.05	0.75	0.75	0.00	0.00	0.00	2	31.50	0	0.00
359563034	Digirpar- Silay Up Road	4.88	4.50	4.35	0.15	0.00	0.00	0	0.00	2	34.00
359563038	Chitulia-Mizikandi--Banglabazar	2.50	2.25	2.25	0.00	0.00	0.00	1	1.00	2	65.00
359563041	Mukterpur Bisic Field-Adariatola-Binadpur	2.60	3.65	0.00	3.65	0.00	0.00	2	8.00	0	0.00
359563042	Zila Parishad(Baikhar)-Champata road	3.66	4.38	1.38	0.00	3.00	0.00	1	21.00	0	0.00
359563044	Mukterpur Ferryghat (Bazar)- Rekabi (Firingi) Bazar (Pourashava) Road	3.66	1.50	0.00	1.08	0.42	0.00	2	10.00	0	0.00
UNION ROAD TOTAL: 16 Nos. Road			58.91	25.15	21.04	12.72	0.00	62	857.95	11	513.00

ROAD TYPE : VILLAGE ROAD-A

359564001	Kamalihat - Sudarchar.	3.00	2.55	2.55	0.00	0.00	0.00	0	0.00	2	35.00
359564002	Daskani RHD - Ratanpur.	3.50	1.00	0.00	0.00	1.00	0.00	1	1.00	0	0.00
359564003	Dakhin Dolagaon Bazar -Dr. Zahangir Clinic Rd	2.89	0.50	0.10	0.00	0.40	0.00	1	15.00	0	0.00
359564009	Silai Kachari - Sarderkandi. (Eroded by Padma river)	3.60	1.82	1.82	0.00	0.00	0.00	1	18.00	2	33.00
359564010	Banglabazar - Buthar Char. (Eroded by River)	3.00	1.85	1.85	0.00	0.00	0.00	1	22.00	0	0.00
359564013	Champatala-Satrapara road	3.66	2.00	1.00	0.00	1.00	0.00	1	6.10	0	0.00
359564015	Katpatti Ghat--Kamalaghat	3.65	1.65	0.00	1.65	0.00	0.00	2	54.80	0	0.00
359564016	Naharpara-Modina bazar	2.66	1.00	1.00	0.00	0.00	0.00	0	0.00	0	0.00
359564017	Mohakhali U.P.--Talershar	3.66	1.90	1.90	0.00	0.00	0.00	2	21.00	0	0.00
359564018	Bagarshar-Naipukurpar(Urupa Coldstores:)	3.66	1.70	1.00	0.00	0.70	0.00	3	18.64	1	20.00
359564019	Talashar-Bagershar	3.66	0.35	0.35	0.00	0.00	0.00	1	24.38	0	0.00
359564022	Panam-Jorapukur-Mirkadim	2.75	1.75	1.75	0.00	0.00	0.00	1	12.00	0	0.00
359564023	Kathaltola-Mirkadim	2.43	2.65	0.00	0.40	2.25	0.00	4	25.00	0	0.00
359564025	Akhi Cenamahall-Sukabaspur Road	3.05	0.80	0.80	0.00	0.00	0.00	1	1.50	0	0.00
359564026	Bakultala-Adhara Road	3.05	1.30	1.30	0.00	0.00	0.00	1	12.00	2	60.00
359564028	Naogoan Haroon Saw Mill DD. Rd.	3.66	1.00	0.00	1.00	0.00	0.00	2	6.33	0	0.00

BASIC INFORMATION OF ROAD

DIVISION : DHAKA

DISTRICT : MUNSHIGANJ

ROAD CODE	ROAD NAME	CREST WIDTH (m)	TOTAL LENGTH (Km)	SURFACE TYPE-WISE BREAK-UP (Km)				STRUCTURE		EXISTING GAP	
				EARTHEN	FLEXIBLE PAVEMENT (BC)	BRICK PAVEMENT (WBM/HBB/ BFS)	RIGID PAVEMENT (CC/RCC)	NUMBER	SPAN (m)	NUMBER	SPAN (m)
1	2	3	4	5	6	7	8	9	10	11	12
359564030	Dalagaon bazar - Dr. Zahangir Clinic Rd	3.05	1.00	0.00	1.00	0.00	0.00	1	3.66	0	0.00
359564031	Bozrajugini-Kalirathpara	1.82	1.50	1.50	0.00	0.00	0.00	1	19.00	0	0.00
359564032	Hamidpur - Charkewer	4.26	3.50	0.00	0.90	2.60	0.00	4	86.59	0	0.00
359564034	Goalgorni - Anayetnagar.	3.66	1.40	0.00	1.40	0.00	0.00	1	3.50	0	0.00
359564035	Suzanagar - Bab natola	3.50	0.80	0.80	0.00	0.00	0.00	0	0.00	0	0.00
359564036	North Kewer - Noraitola	3.65	1.40	1.40	0.00	0.00	0.00	1	1.00	0	0.00
359564037	Mollakhandi - Chardumuria.	3.66	2.50	1.98	0.00	0.53	0.00	2	27.00	0	0.00
359564038	Chorain- Nahapara R&H	3.66	1.50	1.50	0.00	0.00	0.00	2	2.00	0	0.00
359564039	Kamalaghat-Goalgorni	3.66	1.10	0.30	0.40	0.40	0.00	2	11.00	0	0.00
359564040	Mohakhali-Madina Bazar R&H road	3.66	0.82	0.82	0.00	0.00	0.00	1	6.00	2	20.00
359564041	Modda Mohakhali-Goshaibari	3.66	1.70	1.70	0.00	0.00	0.00	2	16.00	0	0.00
359564042	Chogara-Rampa-Dalalpara	2.44	1.75	1.45	0.00	0.30	0.00	1	20.00	0	0.00
359564043	Damdha-Damara	2.44	3.00	3.00	0.00	0.00	0.00	2	22.00	0	0.00
359564044	Dr.Jahagir clinic -Sikderbari- Kalingipara.	2.44	1.40	0.40	1.00	0.00	0.00	1	1.00	0	0.00
359564046	Banikpara-R&H Road -- Panchashar Jayestala via Sikderbari	2.44	1.50	0.00	0.60	0.90	0.00	0	0.00	0	0.00
359564047	West Mukterpur-East Mukterpur road	3.50	0.63	0.00	0.63	0.00	0.00	0	0.00	0	0.00
359564048	Char Shantospur- Mirershar(Shah Cement Factory)	3.00	0.77	0.00	0.77	0.00	0.00	0	0.00	0	0.00
359564050	Aldi - Azimpura-Churain Road	3.05	1.10	0.55	0.00	0.55	0.00	0	0.00	0	0.00
359564051	Hatimara - Pulghata-Tongibari	4.88	1.00	0.50	0.50	0.00	0.00	0	0.00	0	0.00
359564052	Uttarmahakali - Madana bazar	3.66	3.70	3.70	0.00	0.00	0.00	4	30.00	0	0.00
359564053	Ramshing - Champatala-Katakhali Road	3.66	3.20	3.20	0.00	0.00	0.00	2	31.50	0	0.00
359564054	Noyadha-Annandhapur- Nagerdupsha	2.66	4.46	4.46	0.00	0.00	0.00	3	34.00	4	125.00
359564055	Panhata (Amtala) - Sukbaspur(Tinsiri)-Rampal College	2.44	3.70	1.75	1.50	0.45	0.00	3	37.50	0	0.00
359564056	Shipahipara (katalola)R:&H Rd - Banikkapara	3.66	2.00	0.00	1.00	1.00	0.00	4	14.30	0	0.00
359564057	BajrajoginiGC- Dhamdah - Mamashar - Tongibari UpazillaH/Q Road	3.00	2.74	2.44	0.00	0.30	0.00	2	15.05	1	8.00
359564058	Dalagow-Munshigonj connecting road(Champatala Bazar)	3.66	2.50	0.20	2.30	0.00	0.00	1	1.00	0	0.00
359564059	Munshirhat Chitulia Road- Bagerhat Road	4.88	2.50	1.20	0.00	1.30	0.00	3	27.00	0	0.00
359564060	Makuhati - Aldi GC Road	3.00	0.70	0.70	0.00	0.00	0.00	1	4.00	0	0.00
359564061	Torki(Charkewer U.P Road)- Vitihogla kandi	2.44	1.92	1.92	0.00	0.00	0.00	3	50.00	2	50.00
359564062	Hazi MoniruddinMukterpur R&H) - Ratanpur via Durgabari	3.66	3.00	0.00	1.70	1.30	0.00	2	2.00	0	0.00
359564063	BagersharBazar- (Aldi G.C) Azimpura RHD	3.66	2.00	2.00	0.00	0.00	0.00	3	3.00	0	0.00
359564064	Munshigong-Joginighat-Gojaria Road	3.00	1.25	1.00	0.00	0.25	0.00	0	0.00	1	85.00
359564065	Ramshing katakhali road-Dali bari-Mohakhali up road	3.05	2.00	2.00	0.00	0.00	0.00	1	26.00	0	0.00
359564066	Nayagow Mosque to Sarkarbari-Bastohara Bridge via Dawlatkar pukurpar Nayagong road	3.66	1.00	1.00	0.00	0.00	0.00	1	15.00	0	0.00

VILLAGE ROAD-A TOTAL: 50 Nos. Road 88.86 56.89 16.75 15.23 0.00 76 746.85 17 436.00

ROAD TYPE : VILLAGE ROAD-B

359565008	Banglabazar - Mohespur.Ghat	3.50	1.00	1.00	0.00	0.00	0.00	0	0.00	0	0.00
359565018	Azimpura-Dekarpara	3.66	0.50	0.50	0.00	0.00	0.00	1	1.00	1	4.00
359565024	Raripara-Chaigariakandi-Nagardupsha	3.35	1.85	1.85	0.00	0.00	0.00	4	37.00	0	0.00
359565027	Zajiraghat-Zajira bakchar	1.82	1.00	1.00	0.00	0.00	0.00	1	10.00	0	0.00
359565031	CharJonshon-Char Abdullapur	1.82	1.50	1.50	0.00	0.00	0.00	0	0.00	1	20.00
359565033	Soapara-Paitapara--Atpara	2.44	1.00	1.00	0.00	0.00	0.00	0	0.00	2	12.50
359565034	Bashupara-- Ramshing Edgah road	2.44	1.00	1.00	0.00	0.00	0.00	0	0.00	1	15.00
359565035	Ramsing-Satrapara	2.44	1.00	1.00	0.00	0.00	0.00	1	1.00	0	0.00
359565036	Chourain-Mamashar	2.44	0.70	0.00	0.00	0.70	0.00	1	15.00	0	0.00
359565039	Makuhati Eidgha to East Mahespur road	2.44	1.50	1.50	0.00	0.00	0.00	3	21.00	0	0.00
359565041	Kathaltola-Bablatola(Suza nagar R&H)	2.50	0.74	0.00	0.74	0.00	0.00	2	2.00	0	0.00
359565047	Makuhati-NaipukurparVia Gazi Bari	3.00	1.00	1.00	0.00	0.00	0.00	1	20.00	0	0.00
359565048	Dhakhin Mahakali- Nairpukurper G.P.School	2.00	0.75	0.75	0.00	0.00	0.00	0	0.00	0	0.00
359565049	Madhya Kewar Miabari-Palbarii	2.13	0.70	0.70	0.00	0.00	0.00	0	0.00	1	15.00
359565050	Uttar Mohakhali - Dhalibari	2.44	0.75	0.75	0.00	0.00	0.00	1	15.00	0	0.00

BASIC INFORMATION OF ROAD

DIVISION : DHAKA

DISTRICT : MUNSHIGANJ

ROAD CODE	ROAD NAME	CREST WIDTH (m)	TOTAL LENGTH (Km)	SURFACE TYPE-WISE BREAK-UP (Km)				STRUCTURE		EXISTING GAP	
				EARTHEN	FLEXIBLE PAVEMENT (BC)	BRICK PAVEMENT (WBM/HBB/BFS)	RIGID PAVEMENT (CC/RCC)	NUMBER	SPAN (m)	NUMBER	SPAN (m)
1	2	3	4	5	6	7	8	9	10	11	12
359565052	Chitulia- Tatikandi	3.35	0.85	0.85	0.00	0.00	0.00	1	15.00	0	0.00
359565053	Changabuniakandi-- Namakandi road	3.05	1.60	1.60	0.00	0.00	0.00	0	0.00	0	0.00
359565055	West Kazikasba- Panam Kunderbari via Milkipara school	3.05	1.00	1.00	0.00	0.00	0.00	0	0.00	0	0.00
359565056	Sayedpur-Char Abdullah via Dakinpara	2.44	1.50	1.50	0.00	0.00	0.00	3	75.00	0	0.00
359565057	Mohakhali gashir pukurpar Bridge-Nairpukurpar Gps School road	3.05	2.00	2.00	0.00	0.00	0.00	0	0.00	0	0.00
359565058	Mohakhali 2no primary school -Taleshar road	3.05	1.00	1.00	0.00	0.00	0.00	0	0.00	0	0.00
359565059	Satanikhil (sultan bapari) moddha kewer gps road	2.00	2.00	2.00	0.00	0.00	0.00	0	0.00	0	0.00
359565060	Bagesher gps-Uropa cold store via borrow uttan road	2.00	2.00	2.00	0.00	0.00	0.00	0	0.00	0	0.00
359565061	Nohadha Anandapur road- Munshikandi char sarjabad road	2.00	2.00	2.00	0.00	0.00	0.00	0	0.00	0	0.00
359565062	Purabazar-Charvetional Road	2.44	1.00	1.00	0.00	0.00	0.00	0	0.00	0	0.00
359565063	Makuhati edgha- makuhati purba para Road	2.44	1.00	1.00	0.00	0.00	0.00	0	0.00	0	0.00
359565064	Makuhati Bazar west side-farhad khalashi bari road	2.44	1.50	1.50	0.00	0.00	0.00	0	0.00	0	0.00
359565065	Razarchar-Asuran govt school Road	2.44	1.50	1.50	0.00	0.00	0.00	0	0.00	0	0.00
359565066	Makuhati Madbar bari -monir Hossain Sarkar Bari	2.44	0.60	0.60	0.00	0.00	0.00	0	0.00	0	0.00
359565067	Purabazar- Akalmegh Bridge road	2.44	2.00	2.00	0.00	0.00	0.00	0	0.00	0	0.00
359565068	Tarki Sadu bepari bari-Katakali bazar road	2.44	1.00	1.00	0.00	0.00	0.00	0	0.00	0	0.00
359565069	Tarki Baroghat-charkewer u.p. road via mizibari mosque	2.44	1.00	1.00	0.00	0.00	0.00	0	0.00	0	0.00
359565070	Munshirhat-chitulia(Amghata)latif bepari bari road via Hoglakandi Mahila madrasa road	2.44	1.00	1.00	0.00	0.00	0.00	0	0.00	0	0.00
359565071	Fultala Rob bepari bari-Fakirkandi Dhakin charmusura road	2.44	2.00	2.00	0.00	0.00	0.00	0	0.00	0	0.00
359565072	Nayagow President bari- Babumia Jaibsar Ind.	2.44	1.00	1.00	0.00	0.00	0.00	0	0.00	0	0.00
359565073	Habib chairman bari- Zahiruddin dewan brick field road	2.44	1.00	1.00	0.00	0.00	0.00	0	0.00	0	0.00
359565074	Daiversion road Natungoan- Haza bepari bari road	2.44	0.50	0.50	0.00	0.00	0.00	0	0.00	0	0.00
359565075	Merershar madrasa- Panchashar Durgabari road	2.44	1.00	1.00	0.00	0.00	0.00	0	0.00	0	0.00
359565076	Nayagoan Hasem mia bari- President bari road	2.44	0.50	0.50	0.00	0.00	0.00	0	0.00	0	0.00
359565077	Charmukterpur- Titas Gas field- crown cement factory road	2.44	0.80	0.80	0.00	0.00	0.00	0	0.00	0	0.00
359565078	Mukterpur Doayel Industrice -Mirershar mosque road	2.44	1.00	1.00	0.00	0.00	0.00	0	0.00	0	0.00
359565079	Mukterpur Mahifaraz bari - Malirpathar road	2.44	1.00	1.00	0.00	0.00	0.00	0	0.00	0	0.00
359565080	Merershar mollah bari mosque- Durgabari road	2.44	1.00	1.00	0.00	0.00	0.00	0	0.00	0	0.00
359565081	Merershar- Ratanpur road - Durgabari viaChandibabu bari road	2.44	1.00	1.00	0.00	0.00	0.00	0	0.00	0	0.00
359565082	Munshiganj Diversion road Jurpukur- Daskani road	2.44	1.00	1.00	0.00	0.00	0.00	0	0.00	0	0.00
359565083	Ganakpara main road -Sarderpara school road	2.44	1.00	1.00	0.00	0.00	0.00	0	0.00	0	0.00
359565084	Ratanpur Anshar cump- champatala high school road	2.44	1.00	1.00	0.00	0.00	0.00	1	18.00	0	0.00
359565085	Adariatata-Banikkapara school road	2.44	1.10	1.10	0.00	0.00	0.00	0	0.00	0	0.00
359565086	Nayagow maddapara chamati bari bridge- sarkerbari bridge	2.44	1.00	1.00	0.00	0.00	0.00	0	0.00	0	0.00
359565087	Jurpukurpar purbapara mosque -Giasuddin bari road	2.44	1.00	1.00	0.00	0.00	0.00	0	0.00	0	0.00
359565088	Raripara village -- Baliakandi road	2.44	1.00	1.00	0.00	0.00	0.00	0	0.00	0	0.00
359565089	Banglabazar Khan bari-Mahespur pachimkandi road	2.44	1.00	1.00	0.00	0.00	0.00	0	0.00	0	0.00
359565090	Banglabazar saderkandi Govt.Pry.school -Sarderkandi gram road	2.44	1.00	1.00	0.00	0.00	0.00	0	0.00	0	0.00
359565091	Raripara bridge - Raripara chadury bari road	2.44	1.00	1.00	0.00	0.00	0.00	0	0.00	0	0.00
359565092	Adaranazir sarker bari-Silai road via adhara Govt.pry.school. Road	2.44	1.00	1.00	0.00	0.00	0.00	0	0.00	0	0.00
359565093	Silai Fazil midda bari -Dila Fakir bari road	2.44	1.00	1.00	0.00	0.00	0.00	0	0.00	0	0.00
359565094	Silai U.P- Silai Uttar para kadir dewen bari road	2.44	1.00	1.00	0.00	0.00	0.00	0	0.00	0	0.00
359565095	Silai U.P- Banglabazar U.P. Road	2.44	1.00	1.00	0.00	0.00	0.00	0	0.00	0	0.00
359565096	Silai bazar Anandapur road	2.44	1.00	1.00	0.00	0.00	0.00	0	0.00	0	0.00
359565097	Purbaraki bridge- Akalmeg bridge road	2.44	1.00	1.00	0.00	0.00	0.00	0	0.00	0	0.00
359565098	Purbaraki RHD- Akalmeg Govt.pry.school-Habibbepari bari road	2.44	1.00	1.00	0.00	0.00	0.00	0	0.00	0	0.00
359565099	Jorardewl -Amtala -Panhata bazar via RHD road	2.44	1.00	1.00	0.00	0.00	0.00	0	0.00	0	0.00
359565100	Panhata bazar- mazibur shak bari bazar road	2.44	1.00	1.00	0.00	0.00	0.00	0	0.00	0	0.00
359565101	Panhata Awal sikder bari to Atpara Culvert road.	2.44	1.00	1.00	0.00	0.00	0.00	0	0.00	0	0.00
359565102	Panhara Latif bepari bari road	2.44	1.00	1.00	0.00	0.00	0.00	0	0.00	0	0.00

BASIC INFORMATION OF ROAD

DIVISION : DHAKA

DISTRICT : MUNSHIGANJ

ROAD CODE	ROAD NAME	CREST WIDTH (m)	TOTAL LENGTH (Km)	SURFACE TYPE-WISE BREAKE-UP (Km)				STRUCTURE		EXISTING GAP	
				EARTHEN	FLEXIBLE PAVEMENT (BC)	BRICK PAVEMENT (WBM/HBB/BFS)	RIGID PAVEMENT (CC/RCC)	NUMBER	SPAN (m)	NUMBER	SPAN (m)
1	2	3	4	5	6	7	8	9	10	11	12
359565103	Panhata kottalbari bridge -road	2.44	1.00	1.00	0.00	0.00	0.00	0	0.00	0	0.00
359565104	Panhata Abdul Hai sikder bari - sukbahpur Palerbari road	2.44	1.00	1.00	0.00	0.00	0.00	0	0.00	0	0.00
359565105	Panam jorpukurpar-Mirkadim bazar connecting road	2.44	1.00	1.00	0.00	0.00	0.00	0	0.00	0	0.00
359565106	Dhalagoan-Sukbaspur road -Alim gazi bridge road	2.44	1.00	1.00	0.00	0.00	0.00	0	0.00	0	0.00
359565107	Rampal Harichandra Raja Dhigi - Shamlini school road	2.44	1.00	1.00	0.00	0.00	0.00	0	0.00	0	0.00
359565108	Rampal Dhakin dewsar pry.school road	2.44	1.00	1.00	0.00	0.00	0.00	0	0.00	0	0.00
359565109	Sipahipara Pallibiddut-Khanka Battala road	2.44	1.00	1.00	0.00	0.00	0.00	0	0.00	0	0.00
359565110	Khanka Soabali mal bari - Kawtala 2-bridge road	2.44	1.00	1.00	0.00	0.00	0.00	0	0.00	0	0.00
359565111	Rampal Jalil-Jabbar madrasha-Kalingipara Unaited Dairi Farm road	2.44	1.00	1.00	0.00	0.00	0.00	0	0.00	0	0.00
359565112	Rampal mazid sek bari -Khandaakar bari road	2.44	1.00	1.00	0.00	0.00	0.00	0	0.00	0	0.00
359565113	Rampal Baidar khan Dokan- Palerverat mosque road.	2.44	1.00	1.00	0.00	0.00	0.00	0	0.00	0	0.00
359565114	Sipahipara-Hatimara RHD -Uttar kazi kasba bridge road	2.44	1.00	1.00	0.00	0.00	0.00	0	0.00	0	0.00
359565115	Panhata bazar mosque -Panhata school via Halder bari bridge road	2.44	1.00	1.00	0.00	0.00	0.00	0	0.00	0	0.00
359565116	Pachim kazikasba Fakir bari- matisanir bari road	2.44	1.00	1.00	0.00	0.00	0.00	0	0.00	0	0.00
359565117	Atpara mosque - Natersar raod	2.44	1.00	1.00	0.00	0.00	0.00	0	0.00	0	0.00
359565118	Atpara Madbar bari- Panhata road	2.44	1.00	1.00	0.00	0.00	0.00	0	0.00	0	0.00
359565119	Purahitpara-Kaliratpara road viaSuapara mia bari	2.44	1.00	1.00	0.00	0.00	0.00	0	0.00	0	0.00
359565120	Nahapara latif sak bari- Nahapara khanka sarif road	2.44	1.00	1.00	0.00	0.00	0.00	0	0.00	0	0.00
359565121	Kaliratpara-ArcharjaparaAzmal mollah bari road	2.44	1.00	1.00	0.00	0.00	0.00	0	0.00	0	0.00
359565122	Satrapara Govt.pry.school-satrapara mosque road	2.44	1.00	1.00	0.00	0.00	0.00	0	0.00	0	0.00
359565123	Satrapara-Katakhal road sarahsati mulabi bari road	2.44	1.00	1.00	0.00	0.00	0.00	0	0.00	0	0.00
359565124	Churain mazid chairman bari - Azimpura Ali Hossain gazi bari road	2.44	1.00	1.00	0.00	0.00	0.00	0	0.00	0	0.00
359565125	Battala-Sukbaspur road-Atisdipankar road	2.44	1.00	1.00	0.00	0.00	0.00	0	0.00	0	0.00
359565126	Ramshinj bridge- Satrapara chanmia member bari	2.44	1.00	1.00	0.00	0.00	0.00	0	0.00	0	0.00
VILLAGE ROAD-B TOTAL: 89 Nos. Road			95.44	94.00	0.74	0.70	0.00	20	230.00	6	66.50
MUNSHIGANJ-S UPAZILA TOTAL: 164 Nos. Road			288.67	183.05	75.79	29.84	0.00	211	2760.92	40	1175.26

ROAD MAP SIRAJDIKHAN UPAZILA MUNSHIGANJ DISTRICT

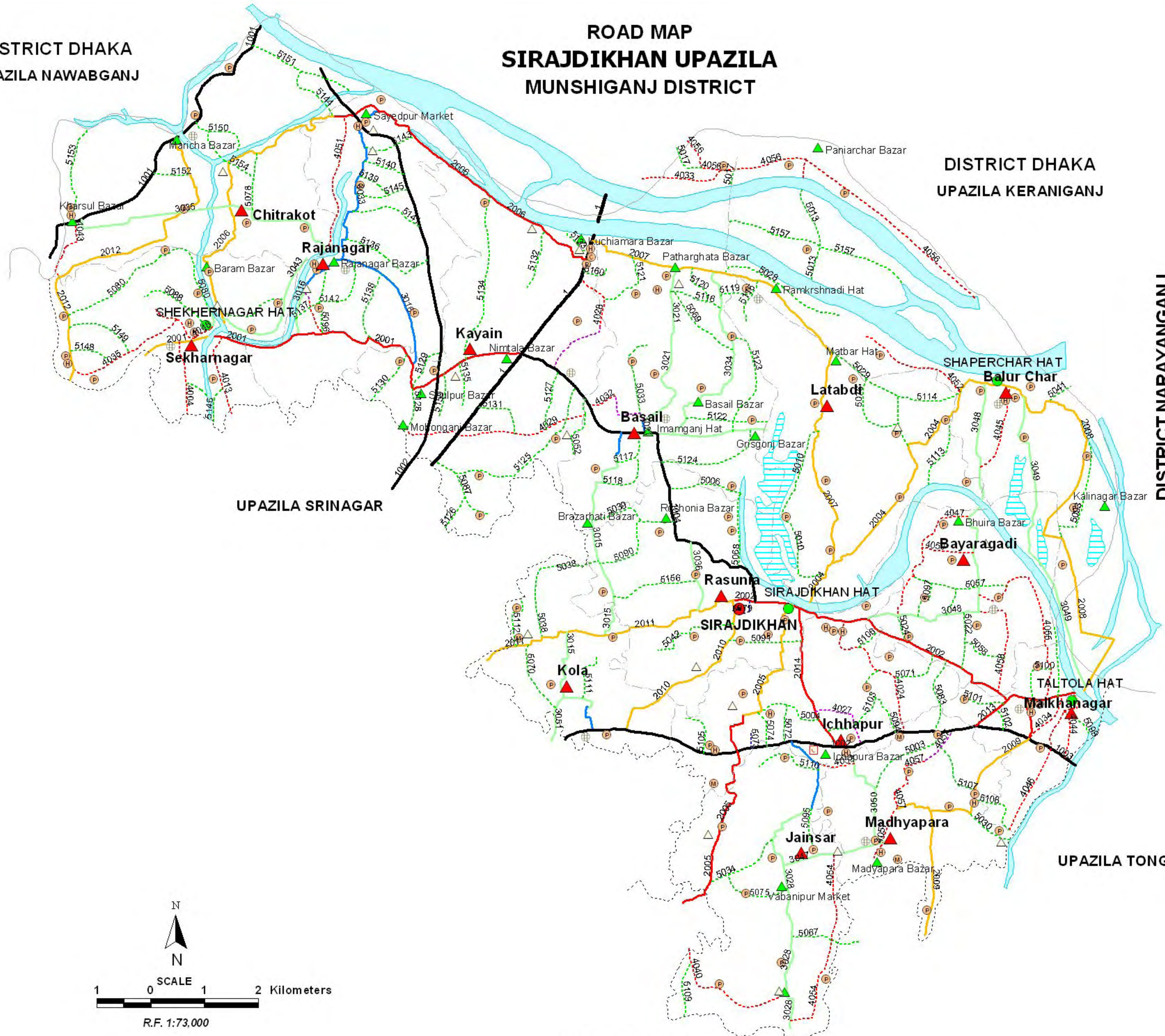
DISTRICT DHAKA
UPAZILA NAWABGANJ

DISTRICT DHAKA
UPAZILA KERANIGANJ

DISTRICT NARAYANGANJ
UPAZILA FATULLAH

UPAZILA TONGIBARI

UPAZILA LOHAJANG



LEGEND

Administrative Boundary

- International Boundary
- District Boundary
- Upazila Boundary
- Union Boundary
- Municipal Boundary

Administrative HQs

- District HQ
- Upazila HQ
- ▲ Union HQ

Physical Infrastructures

- National Highways
- Regional Highways
- Zila Road
- Upazila Road (Pucca)
- Upazila Road (Katcha)
- Union Road (Pucca)
- Union Road (Katcha)
- Village Road A (Pucca)
- Village Road A (Katcha)
- Village Road B (Pucca)
- Village Road B (Katcha)
- Paurashava Road
- Railway Network
- Embankment
- Telecommunication line
- Power Transmission Line

Natural Features

- Wide River
- Water Bodies
- Sandy Area
- Khal
- Forest
- Hill

Socio-Economic Infrastructures

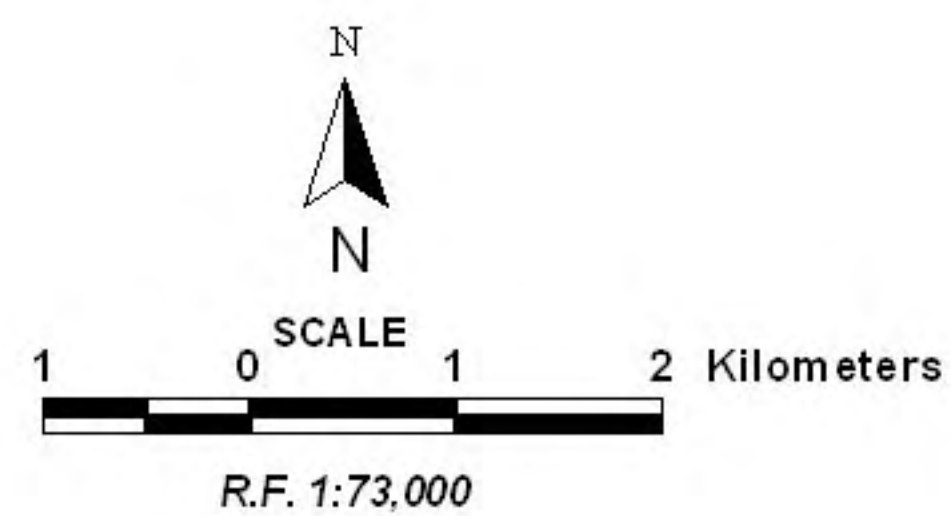
- Growth Centre
- ▲ Small Hat/Bazar
- Police Station
- Upazila Health Complex
- Family welfare Centre
- Community Clinic
- Post Office
- College
- High School
- Primary School
- Madrasa
- Mosque
- Ashrayan/Abasan
- Temple

Compiled from : LGED Upazila Base Maps 1994-95, Landsat TM 1998,
GPS Survey 1999 and Field Checking in November 2004.

Projection : Lambert's Conformal Conic

PREPARED BY : GIS UNIT

LOCAL GOVERNMENT ENGINEERING DEPARTMENT



BASIC INFORMATION OF ROAD

DIVISION : DHAKA

DISTRICT : MUNSHIGANJ

ROAD CODE	ROAD NAME	CREST WIDTH (m)	TOTAL LENGTH (Km)	SURFACE TYPE-WISE BREAK-UP (Km)				STRUCTURE		EXISTING GAP	
				EARTHEN	FLEXIBLE PAVEMENT (BC)	BRICK PAVEMENT (WBM/HBB/BFS)	RIGID PAVEMENT (CC/RCC)	NUMBER	SPAN (m)	NUMBER	SPAN (m)
1	2	3	4	5	6	7	8	9	10	11	12

UPAZILA : SIRAJDIKHAN

ROAD TYPE : UPAZILA ROAD

359742001	Nimtala Bus stand - Shekharnagar G.C. -Baraikhali G.C. (UZR #38)	7.31	7.97	1.00	6.97	0.00	0.00	8	129.00	1	90.00
359742002	Serajdikhan upazila H/Q - Taltala G.C.	7.32	7.32	0.00	7.32	0.00	0.00	10	196.00	0	0.00
359742004	Serajdikhan G.C. - Shaperchar G.C.	4.00	7.18	7.18	0.00	0.00	0.00	4	208.00	4	88.00
359742005	Serajdikhan G.C. - Kusumpur - Nowapara G.C.	5.00	7.57	3.11	3.17	1.29	0.00	11	170.50	0	0.00
359742006	Kuchiamora R&H - Chitrokot UP- Shekhernagar G.C.	5.00	10.00	4.50	5.50	0.00	0.00	8	185.10	3	95.00
359742007	Kuchiamora R&H - Latabdi UP-Serajdikhan G.C.	3.50	9.83	9.83	0.00	0.00	0.00	4	80.00	4	82.00
359742008	Taltola G.C. - Shaperchar G.C.	1.80	9.50	9.50	0.00	0.00	0.00	2	87.00	5	370.00
359742009	Malkhanagar - Malopdia	2.44	6.00	5.20	0.80	0.00	0.00	5	81.00	1	20.00
359742010	Serajdikhan upazila H/Q - Chhatiantoli R&H	1.00	3.60	3.60	0.00	0.00	0.00	2	40.00	2	45.00
359742011	Serajdikhan upazila H/Q - Birtara Bazar. (UZR #30)	2.50	5.10	4.80	0.00	0.30	0.00	3	40.00	2	38.00
359742012	Moricha bus stand - Shibrapur Hat- Barui Khali G.C.	2.00	7.13	7.13	0.00	0.00	0.00	3	44.00	1	12.00
359742013	Taltala GC to Munshigonj-Sreenagar R&H .(UZR #31)	4.30	1.00	0.00	1.00	0.00	0.00	0	0.00	0	0.00
359742014	Serajdikhan G.C.-Ichhapura R&H Road.	5.90	2.68	0.00	2.68	0.00	0.00	3	53.00	0	0.00
UPAZILA ROAD TOTAL: 13 Nos. Road			84.88	55.85	27.44	1.59	0.00	63	1313.60	23	840.00

ROAD TYPE : UNION ROAD

359743015	Basail UP - Brojerhati -Kola UP.	4.00	8.00	7.40	0.60	0.00	0.00	5	74.00	2	43.00
359743016	Mirjakanda - Rajanagar - Boroghat Rd.	3.65	4.10	0.60	3.50	0.00	0.00	1	6.00	1	30.00
359743021	Basail UP - Patharghata Bazar	1.82	6.37	6.37	0.00	0.00	0.00	1	32.00	1	32.00
359743028	Chaltitola -Khidirpara-Bhatimbhog	3.04	6.83	4.83	0.00	2.00	0.00	7	124.50	0	0.00
359743033	Syedpur Bazar-Rajanagar UP.	4.88	3.30	0.00	1.50	1.80	0.00	2	102.00	0	0.00
359743034	Basail UP- Guakhola Ramkrishnadi Bazar	4.88	5.00	5.00	0.00	0.00	0.00	2	36.00	0	0.00
359743035	Rajanagar UP -Chittrakot UP.	4.00	5.50	5.50	0.00	0.00	0.00	3	28.00	3	174.00
359743036	Rowsonia UP-Rowsonia bazar.	2.00	2.10	2.10	0.00	0.00	0.00	2	12.00	1	15.00
359743043	Rajanagar UP - Gopalpur- Shekhernagar G.C.	1.90	4.68	4.68	0.00	0.00	0.00	2	29.00	2	19.20
359743044	Basail UP - Girigonj Bazar	2.50	2.50	2.50	0.00	0.00	0.00	2	31.00	0	0.00
359743047	Jainshar UP - Moddyapara Bazar	2.00	3.00	3.00	0.00	0.00	0.00	3	54.00	0	0.00
359743048	Tanghuripara -Bairagadi UP- Bhuiara Bazar- Saperchar G.C.	4.50	6.00	4.70	0.00	1.30	0.00	5	54.00	2	140.00
359743049	Balurchar UP - to Taltala G.C. via Kumarkhali	1.70	6.50	5.90	0.00	0.60	0.00	1	26.00	0	0.00
359743050	Ichhapura UP - Moddyapara UP Road	3.50	2.50	2.30	0.20	0.00	0.00	4	37.00	3	47.00
359743051	Kola UP - Shingpara Bazar Road	3.00	2.00	2.00	0.00	0.00	0.00	0	0.00	0	0.00
UNION ROAD TOTAL: 15 Nos. Road			68.38	56.88	5.80	5.70	0.00	40	645.50	15	500.20

ROAD TYPE : VILLAGE ROAD-A

359744004	Shekharnagar - Dakhinhati.	2.00	2.65	2.55	0.00	0.10	0.00	0	0.00	3	34.00
359744013	Ghonashampur Kheya ghat - Alampur.	3.00	1.96	1.96	0.00	0.00	0.00	3	34.50	0	0.00
359744024	Rajdia-Bastobbari	3.66	3.03	3.03	0.00	0.00	0.00	5	82.00	0	0.00
359744027	Lalbari Rajdia - Ichhapura Rd.	2.44	2.50	0.00	2.50	0.00	0.00	3	46.00	0	0.00
359744028	Dhaka Mawa road - Hazigonj	2.10	2.60	1.40	0.40	0.80	0.00	2	42.00	0	0.00
359744029	Mohongonj bazar - Kazishal- Hazigaon	2.92	4.00	4.00	0.00	0.00	0.00	2	34.00	2	60.00
359744031	Taghoria Bishow Jame Mosque - Mothbari	1.25	2.25	1.25	0.00	1.00	0.00	1	34.00	0	0.00
359744032	Basail UP - Char Bishanath Rd.	3.05	1.95	0.95	1.00	0.00	0.00	1	30.00	0	0.00
359744033	Dhaka Mawa RHD - Char gulgulia Asrayan	3.66	2.00	0.70	0.00	1.30	0.00	2	4.00	0	0.00
359744034	Taltola Bazar to Sreenagar- Munshiganj Road	3.66	2.00	1.10	0.90	0.00	0.00	1	3.00	1	10.00
359744035	Shekher nagar GC - Paoshar	3.05	3.00	3.00	0.00	0.00	0.00	1	15.00	1	20.00
359744040	Noapara G.C. - Bhatimvong Bazar	1.50	4.00	4.00	0.00	0.00	0.00	0	0.00	5	85.00
359744043	Kharshur bus stand - Shibrapur Hat	2.00	1.00	1.00	0.00	0.00	0.00	0	0.00	1	12.00
359744044	Taltala Bazar - Kazirbag- Kunderpar R & H.	2.50	2.00	1.10	0.90	0.00	0.00	2	24.00	0	0.00
359744045	Balurchar Union - Doshorpara Launch Ghat	3.00	1.50	1.50	0.00	0.00	0.00	1	3.44	0	0.00

BASIC INFORMATION OF ROAD

DIVISION : DHAKA

DISTRICT : MUNSHIGANJ

ROAD CODE	ROAD NAME	CREST WIDTH (m)	TOTAL LENGTH (Km)	SURFACE TYPE-WISE BREAK-UP (Km)				STRUCTURE		EXISTING GAP		
				EARTHEN	FLEXIBLE PAVEMENT (BC)	BRICK PAVEMENT (WBM/HBB/BFS)	RIGID PAVEMENT (CC/RCC)	NUMBER	SPAN (m)	NUMBER	SPAN (m)	
1	2	3	4	5	6	7	8	9	10	11	12	
359744046	Taltala - Telipara - Nateshor	3.00	4.40	3.60	0.80	0.00	0.00	2	32.00	1	10.00	
359744047	Boro Paldia - BaherGhata- Bhura bazar	3.66	3.50	3.50	0.00	0.00	0.00	1	20.00	0	0.00	
359744048	Fainpur - Shekharnagar Bazar.	2.00	2.88	2.88	0.00	0.00	0.00	2	60.00	2	60.00	
359744050	Gobordi Mosque - Malkhanagor Bairagadi U.P Office	1.00	2.00	2.00	0.00	0.00	0.00	1	20.00	1	30.00	
359744051	Khalpar to Ghoshnagor Road	2.00	4.00	4.00	0.00	0.00	0.00	0	0.00	0	0.00	
359744052	Kairakhola River ghat to Bluchar Bazar via Saerchar G.C.	3.00	3.00	3.00	0.00	0.00	0.00	0	0.00	0	0.00	
359744053	Ichapura High School -Ichapura Bazar - Champakdi Road	3.00	0.60	0.00	0.20	0.40	0.00	2	30.00	0	0.00	
359744054	Bhatimbogh Chainpara - Dararchak	1.50	4.00	4.00	0.00	0.00	0.00	4	57.17	0	0.00	
359744055	Taltola Bazar to Chotopauldia Gazi Bari via Bairagadi H.Schoo Roadl	1.80	5.75	5.75	0.00	0.00	0.00	1	12.00	1	65.00	
359744056	Anwara filling station (R&H)- Hazi Bazar to Charpania Keya Ghat Road	2.20	6.00	6.00	0.00	0.00	0.00	0	0.00	4	20.00	
359744057	Kakaldi R&H - Moddyapara UP-Moddyapara bazar- Dhamalia Road	3.50	5.50	5.00	0.00	0.50	0.00	3	23.50	0	0.00	
359744058	Malkhanagor Bus Stand to Bairagadi UP Road	1.00	2.00	2.00	0.00	0.00	0.00	1	20.00	1	30.00	
VILLAGE ROAD-A TOTAL: 27 Nos. Road				80.07	69.27	6.70	4.10	0.00	41	626.61	23	436.00

ROAD TYPE : VILLAGE ROAD-B

359745003	Baherkuchi - Moddyapara	1.38	1.70	1.70	0.00	0.00	0.00	1	15.00	0	0.00
359745004	Ichhapura -Loharpul - Kusumpur.	1.33	1.98	1.98	0.00	0.00	0.00	3	42.00	0	0.00
359745006	Rashunia - Rangamalia.	3.70	1.73	1.73	0.00	0.00	0.00	1	13.00	0	0.00
359745010	Kamalapur - Latubdi.	2.30	3.40	3.40	0.00	0.00	0.00	1	28.00	1	9.00
359745013	Ramkrishnadi Kheyaghat - Mollarchar.	2.92	2.00	2.00	0.00	0.00	0.00	2	31.46	1	70.00
359745017	Khaskandi to Sindari River Ghat Road	2.00	3.00	3.00	0.00	0.00	0.00	0	0.00	1	15.00
359745022	Gobardi primary School to Boro Pauldia Road.	2.50	1.50	1.50	0.00	0.00	0.00	2	45.00	0	0.00
359745024	Choto Pouldia - Serajdikhan taltola Road	2.40	1.20	1.20	0.00	0.00	0.00	0	0.00	0	0.00
359745028	Ramkrishnadi bazar - Kairakhola	1.25	2.25	2.25	0.00	0.00	0.00	0	0.00	0	0.00
359745029	Kongshapura - Mailkanda Road	1.00	2.75	2.75	0.00	0.00	0.00	2	30.00	0	0.00
359745030	Malopdia - Shubuchani Road	2.00	2.50	2.50	0.00	0.00	0.00	0	0.00	1	19.00
359745033	Char Bishanath Rd. -Bashail U.P	1.00	1.60	1.60	0.00	0.00	0.00	0	0.00	0	0.00
359745034	Pachimpara - Khilgown Road.	1.80	2.25	2.25	0.00	0.00	0.00	3	80.00	0	0.00
359745038	Nandankona - Zibshara Road	1.60	2.50	2.50	0.00	0.00	0.00	2	25.00	1	20.00
359745039	Brozerhati - Roshunia High School Road	1.00	3.00	3.00	0.00	0.00	0.00	2	26.00	0	0.00
359745041	Betka-Teghoria - Akbarnagor Road	3.00	0.80	0.80	0.00	0.00	0.00	1	20.00	0	0.00
359745042	Thana H/Q - Nuraitali Tajpur Road	4.87	1.72	1.72	0.00	0.00	0.00	2	12.00	0	0.00
359745052	Singair tek - Hajigaon Road	4.88	1.50	1.50	0.00	0.00	0.00	1	20.00	0	0.00
359745057	Baherghata bazar - Boiragadi Kalibari Road	3.66	3.65	3.65	0.00	0.00	0.00	1	16.00	2	40.00
359745058	Chiknisher - Gobordi Road	3.05	1.50	1.50	0.00	0.00	0.00	0	0.00	1	15.00
359745066	Gopalpur-Namahati Road	1.00	1.00	1.00	0.00	0.00	0.00	1	10.00	0	0.00
359745067	Bhabanipur-Pinganli Mosque Road	2.00	1.25	1.25	0.00	0.00	0.00	1	18.00	0	0.00
359745068	Char Mordhan-Rangamalia Road	2.00	2.25	2.25	0.00	0.00	0.00	1	30.00	0	0.00
359745069	Pathargata Graveyard-Basail school Road	2.00	2.25	2.25	0.00	0.00	0.00	0	0.00	1	20.00
359745070	Singpara Road -Rakhitpara-Khupi Para Road.	2.50	3.00	3.00	0.00	0.00	0.00	0	0.00	3	40.00
359745071	Serajdikhan- Taltola road to Purbo Seal-di- Bastob Bari Road	1.50	2.00	2.00	0.00	0.00	0.00	1	15.00	1	10.00
359745072	Chaltitala - Fakir Bari Road	0.60	0.66	0.66	0.00	0.00	0.00	0	0.00	1	10.00
359745073	Kusumpur Bus Stand - Chowdhury's House Connecting Road	3.00	0.24	0.24	0.00	0.00	0.00	0	0.00	0	0.00
359745074	Kusumpur -Chandandul Road Connecting with Munshigonj-Sreenagor Road	0.60	0.54	0.54	0.00	0.00	0.00	1	4.00	1	30.00
359745075	Jainshar Paschim Para - Bhabanipur Bazar Road	1.50	2.00	2.00	0.00	0.00	0.00	2	65.00	0	0.00
359745076	Kanshopura-Chandobardi-Kansaigra Road	1.00	1.00	1.00	0.00	0.00	0.00	0	0.00	1	20.00
359745078	Kalipur-Chitrokot Road	1.50	2.00	2.00	0.00	0.00	0.00	0	0.00	0	0.00
359745079	Upazila Complex Road	3.00	1.20	0.00	1.00	0.20	0.00	0	0.00	0	0.00
359745080	Uttar Pausar to Foinpur Road	1.00	3.00	3.00	0.00	0.00	0.00	0	0.00	3	70.00
359745083	Gobordi - Kakaldi Road	1.33	1.75	1.35	0.00	0.40	0.00	2	30.00	0	0.00
359745087	Dhaka Mawa RHD - Laxmibilas Road	3.66	2.00	2.00	0.00	0.00	0.00	0	0.00	0	0.00

BASIC INFORMATION OF ROAD

DIVISION : DHAKA

DISTRICT : MUNSHIGANJ

ROAD CODE	ROAD NAME	CREST WIDTH (m)	TOTAL LENGTH (Km)	SURFACE TYPE-WISE BREAK-UP (Km)				STRUCTURE		EXISTING GAP	
				EARTHEN	FLEXIBLE PAVEMENT (BC)	BRICK PAVEMENT (WBM/HBB/BFS)	RIGID PAVEMENT (CC/RCC)	NUMBER	SPAN (m)	NUMBER	SPAN (m)
1	2	3	4	5	6	7	8	9	10	11	12
359745088	Uttar Shekher Nagar - Shekher Nagar GC	3.05	1.50	1.50	0.00	0.00	0.00	0	0.00	1	10.00
359745090	Rohsonia Bazar - Dhamalia Village	1.50	3.00	3.00	0.00	0.00	0.00	2	60.00	0	0.00
359745091	Seajdikhan Graveyard - Abirpara- Serajdikhan Chatiantoli Road	1.00	2.10	2.10	0.00	0.00	0.00	1	15.00	2	60.00
359745093	Muradnagor - Kalinagor Bazar Road Connecting Betka- Taghoria	1.00	2.00	2.00	0.00	0.00	0.00	1	20.00	2	50.00
359745094	Mustofagonj Madrasha- West Sialdi Graveyard	2.00	1.60	1.60	0.00	0.00	0.00	2	26.00	0	0.00
359745095	Kathal Toli - Jainshar UP Road	2.00	1.50	1.50	0.00	0.00	0.00	1	30.00	0	0.00
359745096	Teguria - Rajanagar UP Road	2.00	2.50	2.50	0.00	0.00	0.00	1	30.00	0	0.00
359745097	Baherghata Mollah Bari Bidge to Baro Pauldia Road	1.00	1.00	1.00	0.00	0.00	0.00	0	0.00	0	0.00
359745098	Gobordi Basstala to Choto Pauldia via Bairagadi Pry. School Road	1.00	1.00	1.00	0.00	0.00	0.00	0	0.00	0	0.00
359745099	Fagnashar Jame mosque to River Ghat Road	2.00	0.50	0.50	0.00	0.00	0.00	0	0.00	1	10.00
359745100	Malkhanagar FRB to Furshail Fakirbari via Furshail Pry. School Road	2.66	1.50	1.50	0.00	0.00	0.00	0	0.00	2	35.00
359745101	Taltala Jorpul to Ari mohol Govt. Pry. School Road	1.20	2.00	2.00	0.00	0.00	0.00	0	0.00	1	15.00
359745102	Dulipra to Malamath Road	3.00	0.50	0.50	0.00	0.00	0.00	0	0.00	0	0.00
359745103	Ichapura-Serajdikhan Road to Rajdia - Bastabbari Road	3.00	2.00	2.00	0.00	0.00	0.00	0	0.00	2	30.00
359745104	Ichpura battala to Baytol Hasan Mosque Road	1.50	1.00	1.00	0.00	0.00	0.00	0	0.00	0	0.00
359745105	Taltola -Srenagar Road to Pachim Kuumpur Mosque Road	2.00	1.00	1.00	0.00	0.00	0.00	0	0.00	0	0.00
359745106	Taltla G.C. to Bastbbari Road via Kalam Master Bari Road	2.00	1.00	1.00	0.00	0.00	0.00	0	0.00	0	0.00
359745107	Kakaldi -Madhapara to Malapdia High School Road	2.00	1.50	1.50	0.00	0.00	0.00	0	0.00	0	0.00
359745108	Malapdia to Nateshar Pry. School Road	2.00	1.00	1.00	0.00	0.00	0.00	0	0.00	0	0.00
359745109	Nowapara to Shashan gao Road	3.00	1.20	1.20	0.00	0.00	0.00	0	0.00	0	0.00
359745110	Champakdi Main Road to Sujanagor Datta bari via chompakdi Govt. Pry. School Road	3.00	2.00	2.00	0.00	0.00	0.00	0	0.00	0	0.00
359745111	Sajahan Khan House to East side to Purbo Kola Jame Mosque Road	3.00	1.20	1.20	0.00	0.00	0.00	0	0.00	0	0.00
359745112	Serajdikhan -Birtara to Jipshara Govt. Pry. School Road	2.66	1.40	1.40	0.00	0.00	0.00	0	0.00	0	0.00
359745113	Doshorpara River ghat to Puran Vashanchar G.C. Road	1.00	2.00	2.00	0.00	0.00	0.00	0	0.00	0	0.00
359745114	Kanshapura Road to Karam Ali House via Natun char Govt. pry. School Road	2.00	1.50	1.50	0.00	0.00	0.00	0	0.00	0	0.00
359745115	Ramkrisnadi Gudara ghat to uttar Goakhola Road	1.50	1.50	1.50	0.00	0.00	0.00	0	0.00	0	0.00
359745116	Goakhola to Agla para Road	2.45	1.00	1.00	0.00	0.00	0.00	0	0.00	0	0.00
359745117	Imamganj Jatri Chawni to Kola Brojerhti Road	2.66	1.50	1.50	0.00	0.00	0.00	0	0.00	0	0.00
359745118	Brojerhati - Kola to East Brojerhati Reg. Pry. School Road	2.00	0.50	0.50	0.00	0.00	0.00	0	0.00	0	0.00
359745119	Goakhola Ramkrisnadi Road to Keya Ghat via Goakhola Pry. School Road	3.00	1.00	1.00	0.00	0.00	0.00	0	0.00	0	0.00
359745120	Patharghata Latabdi Main Road to Patharghata Pry. School Road	3.00	1.50	1.50	0.00	0.00	0.00	0	0.00	0	0.00
359745121	Patharghata Main Road to Ghoramara Pry. School Road	3.00	1.50	1.50	0.00	0.00	0.00	0	0.00	0	0.00
359745122	Imamganj Goakola Road to Uttar Rangamalia Govt. Pry. School Road	3.00	3.00	3.00	0.00	0.00	0.00	0	0.00	0	0.00
359745123	Imamganj - Giriganj Road to Basail High School Road via Mollah Bari math	3.00	2.00	2.00	0.00	0.00	0.00	0	0.00	0	0.00
359745124	Giridhariganj bazar to Dakhin Rangamalia Pry. School Road	3.00	1.50	1.50	0.00	0.00	0.00	0	0.00	0	0.00
359745125	Dhaka -Mawa - Lakshibilash Road to Kajishar Pry. School Road	2.66	2.00	2.00	0.00	0.00	0.00	0	0.00	0	0.00
359745126	Dhaka -Mawa - Lakshibilash Road to Sashan ghat Road	2.66	1.20	1.20	0.00	0.00	0.00	0	0.00	0	0.00
359745127	Serajdikhan - Nimtala R&H Road to Hazigoan Kalimanzil Road	2.45	1.50	1.50	0.00	0.00	0.00	0	0.00	0	0.00
359745128	Shulpur Bazar to Mohongonj Bazar Road	2.40	2.00	2.00	0.00	0.00	0.00	0	0.00	0	0.00
359745129	Sulpur Bazar to Mazid Mia Bari Road via Sulpur Pry. School Road	2.40	2.00	2.00	0.00	0.00	0.00	0	0.00	0	0.00
359745130	Nimtala Shekernagar Road to Baisner Hati Road	2.40	1.50	1.50	0.00	0.00	0.00	0	0.00	0	0.00
359745131	Dhaka - Mawa Road to Kajishar -Hazigoan Road via Chaltipara Mosque Road	2.45	0.50	0.50	0.00	0.00	0.00	0	0.00	0	0.00

BASIC INFORMATION OF ROAD

DIVISION : DHAKA

DISTRICT : MUNSHIGANJ

ROAD CODE	ROAD NAME	CREST WIDTH (m)	TOTAL LENGTH (Km)	SURFACE TYPE-WISE BREAK-UP (Km)				STRUCTURE		EXISTING GAP		
				EARTHEN	FLEXIBLE PAVEMENT (BC)	BRICK PAVEMENT (WBM/HBB/BFS)	RIGID PAVEMENT (CC/RCC)	NUMBER	SPAN (m)	NUMBER	SPAN (m)	
1	2	3	4	5	6	7	8	9	10	11	12	
359745132	Kuchimora - Sayedpur to Borborota Madrasha - Borborota Village Road	2.45	1.50	1.50	0.00	0.00	0.00	0	0.00	0	0.00	
359745133	Kuchiamora Mosque to Jahangir Nagar Village Road	2.45	1.00	1.00	0.00	0.00	0.00	0	0.00	0	0.00	
359745134	Kayain UP. Office to Kuchimora - Sayedpur Road	1.00	4.00	4.00	0.00	0.00	0.00	0	0.00	0	0.00	
359745135	Seajdikhan - Nimtala R& H to Pathan Para Jame Mosque Road	3.66	2.50	2.50	0.00	0.00	0.00	0	0.00	0	0.00	
359745136	Nayanagar- Karmaikal to Vararia Govt. Pry. School Via K.C. Road	3.00	2.50	2.50	0.00	0.00	0.00	0	0.00	0	0.00	
359745137	Teghoria Bridge to Shantek Bridge via govt. Pry. School Road	3.00	1.00	1.00	0.00	0.00	0.00	0	0.00	0	0.00	
359745138	Rajanagar Main Road to Nimtala -Sekhernagor G.C. Road	3.00	2.00	2.00	0.00	0.00	0.00	0	0.00	0	0.00	
359745139	Rajanagar- Sayedpur Road to Madupur Mahila Madrasha Road	2.66	1.00	1.00	0.00	0.00	0.00	0	0.00	0	0.00	
359745140	Rajanagar Madupur Mosque to Yousuf Bapari Bari Road	2.00	1.20	1.20	0.00	0.00	0.00	0	0.00	0	0.00	
359745141	Rajanagar - Sayedpur Main Road to Dr. Kafiluddin House to K.C. Road	3.00	1.00	1.00	0.00	0.00	0.00	0	0.00	0	0.00	
359745142	Rajanagar Vocationa Institute to Siddique Akbar Madrasha Road	2.66	2.00	2.00	0.00	0.00	0.00	0	0.00	0	0.00	
359745143	Sayedpur - Chitrokot Road to Kalamuddin Khan Bari Road	2.00	1.50	1.50	0.00	0.00	0.00	0	0.00	0	0.00	
359745144	Sayedpur Fulhar Govt. Pry. School to Chitrokot Road	3.00	1.50	1.50	0.00	0.00	0.00	0	0.00	0	0.00	
359745145	Sayedpur Main Road to Sayedpur Govt. Pry. School Road via Garvyerd	3.00	1.50	1.50	0.00	0.00	0.00	0	0.00	0	0.00	
359745146	Ghonoshampur Nurul Islam House to New Mosque Road via Baten ghat Road	3.00	1.00	1.00	0.00	0.00	0.00	0	0.00	0	0.00	
359745147	Shekernagor Dakhin side to Alampur Road	3.00	1.00	1.00	0.00	0.00	0.00	0	0.00	0	0.00	
359745148	Paushar Bazar to Uttar Paushar Mazar Road	2.66	2.00	2.00	0.00	0.00	0.00	0	0.00	0	0.00	
359745149	Paushar G.C. Dhakin Paushar G.C.	3.00	3.00	3.00	0.00	0.00	0.00	0	0.00	0	0.00	
359745150	Kamolpur Road to Kamalkanda Hospital Road	2.66	2.50	2.50	0.00	0.00	0.00	0	0.00	0	0.00	
359745151	Boalkhali Bazar to Fulhr Lanch Ghat Road via Dakerhati	2.00	1.00	1.00	0.00	0.00	0.00	0	0.00	0	0.00	
359745152	Chandipara - Moricha to Baram Gudara ghat Road	3.00	1.50	1.50	0.00	0.00	0.00	0	0.00	0	0.00	
359745153	Kharsrur to Lalkuti Road	2.00	3.50	3.50	0.00	0.00	0.00	0	0.00	0	0.00	
359745154	Kalipur to Chitrokot road	2.00	2.00	2.00	0.00	0.00	0.00	0	0.00	0	0.00	
359745156	Uttar Tajpur Govt. Pry. School to Dhamalia Village Road	2.00	1.50	1.50	0.00	0.00	0.00	0	0.00	0	0.00	
359745157	Chanderchar Keyaghat to Chanderchar Reg. Govt. Pry. Road	2.00	2.00	2.00	0.00	0.00	0.00	0	0.00	0	0.00	
359745159	Shulpur - Matrisadan	3.66	0.40	0.00	0.40	0.00	0.00	0	0.00	0	0.00	
359745160	Bikrampur Adarsha College Road Connecting Dhaka Mawa High Way	1.00	0.20	0.20	0.00	0.00	0.00	0	0.00	0	0.00	
VILLAGE ROAD-B TOTAL: 105 Nos. Road				177.67	175.67	1.40	0.60	0.00	41	756.46	30	598.00
SIRAJDIKHAN UPAZILA TOTAL: 160 Nos. Road				411.00	357.67	41.34	11.99	0.00	185	3342.17	91	2374.20

ROAD MAP SRINAGAR UPAZILA MUNSHIGANJ DISTRICT

LEGEND

Administrative Boundary

- International Boundary
- District Boundary
- - - Upazila Boundary
- - - Union Boundary
- - - Municipal Boundary

Administrative HQs

- District HQ
- Upazila HQ
- ▲ Union HQ

Physical Infrastructures

- National Highways
- Regional Highways
- Zila Road
- Upazila Road (Pucca)
- Upazila Road (Katcha)
- Union Road (Pucca)
- Union Road (Katcha)
- Village Road A (Pucca)
- Village Road A (Katcha)
- Village Road B (Pucca)
- Village Road B (Katcha)
- Paurashava Road
- Railway Network
- Embankment
- Telecommunication line
- Power Transmission Line

Natural Features

- Wide River
- Water Bodies
- Sandy Area
- Khal
- Forest
- Hill

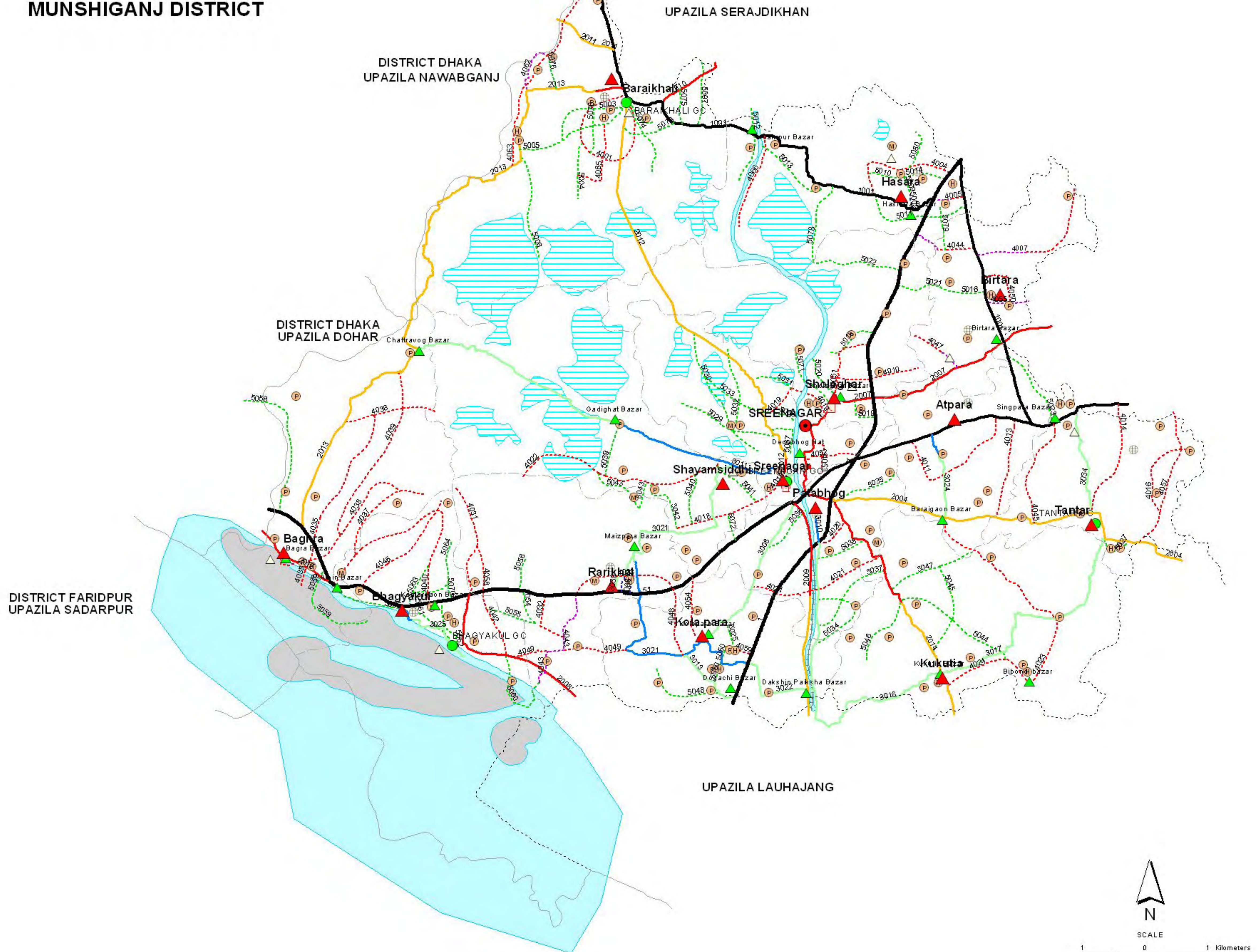
Socio-Economic Infrastructures

- Growth Centre
- ▲ Small Hat/Bazar
- Police Station
- Upazila Health Complex
- ⊕ Family welfare Centre
- ⊕ Community Clinic
- ⊕ Post Office
- ⊕ College
- ⊕ High School
- ⊕ Primary School
- ⊕ Madrasa
- ⊕ Mosque
- ⊕ Ashrayan/Abasan
- ⊕ Temple

Compiled from : LGED Upazila Base Maps 1994-95, Landsat TM 1998,
GPS survey 1999 and Field Checking in November 2004.
Projection : Lambert's Conformal Conic

PREPARED BY : GIS UNIT

LOCAL GOVERNMENT ENGINEERING DEPARTMENT



SCALE

1 0 1 Kilometers

R.F. 1:83,000

BASIC INFORMATION OF ROAD

DIVISION : DHAKA

DISTRICT : MUNSHIGANJ

ROAD CODE	ROAD NAME	CREST WIDTH (m)	TOTAL LENGTH (Km)	SURFACE TYPE-WISE BREAK-UP (Km)				STRUCTURE		EXISTING GAP	
				EARTHEN	FLEXIBLE PAVEMENT (BC)	BRICK PAVEMENT (WBM/HBB/BFS)	RIGID PAVEMENT (CC/RCC)	NUMBER	SPAN (m)	NUMBER	SPAN (m)
1	2	3	4	5	6	7	8	9	10	11	12

UPAZILA : SREENAGAR

ROAD TYPE : UPAZILA ROAD

359842004	Sreenagar - TantarGC-Noapara GC road	4.00	9.18	0.00	9.18	0.00	0.00	14	278.00	0	0.00
359842007	Sreenagar - Shologhar - Birtara-Sirajdhikhan Road. (From RHD #30)	3.70	7.30	1.00	3.77	2.53	0.00	9	135.00	0	0.00
359842008	Balasar R&H - Bhaugyukul GC-- Mawa Road (Sreenagar portion)	7.31	4.44	0.00	1.84	2.60	0.00	0	0.00	0	0.00
359842009	Sreenagar - Goalimandra GC (Sreenagar Portion) (From RHD #39)	4.88	5.00	3.90	1.10	0.00	0.00	0	0.00	0	0.00
359842010	Baraikhali GC - Shekernagar GC (Sreenagar portion) (From RHD #38)	4.88	1.35	0.00	0.00	1.35	0.00	3	18.98	0	0.00
359842011	Baroikhali GC - Gobindapur GC (Sreenagar Portion) (From RHD #38)	4.88	2.01	1.16	0.65	0.20	0.00	2	8.00	0	0.00
359842012	Sreenagar - Baraikhali GC Road	1.50	10.50	10.20	0.00	0.30	0.00	4	105.62	1	10.00
359842013	Baraikhali GC-Madankhali-AI-Amin bazar R&H road	4.20	13.10	12.50	0.00	0.60	0.00	4	28.00	1	8.00
359842014	Bejgaon R&H-Kukutia-Nagerhat -Kanaksar Road.	3.00	6.63	3.63	3.00	0.00	0.00	7	157.05	0	0.00
359842015	Fultala(Dohar)-Betua-Bagra-Alamin bazar(Sreenagar) Road (From RHD #34)	3.66	3.55	0.00	3.55	0.00	0.00	2	38.00	0	0.00

UPAZILA ROAD TOTAL: 10 Nos. Road 63.06 32.39 23.09 7.58 0.00 45 768.65 2 18.00

ROAD TYPE : UNION ROAD

359843008	Sreenagar - Kolapara UP Office	3.66	4.34	4.34	0.00	0.00	0.00	3	16.00	0	0.00
359843010	Patabogh UP Office(Bejgaon NHW) - Goalimandra GC	1.50	4.30	3.25	1.05	0.00	0.00	0	0.00	4	84.00
359843011	Sreenagar - Mottogram bazar via Gadighat bazar	4.50	9.15	8.15	0.00	1.00	0.00	7	188.15	0	0.00
359843013	Kolapara UP Office- Dogachi bazar	1.75	1.70	1.70	0.00	0.00	0.00	3	36.00	1	12.00
359843016	Kukutia UP Office- Goalimandra GC	2.00	3.05	3.05	0.00	0.00	0.00	2	40.00	4	60.00
359843017	Kukutia UP Office - Tantar UP Office	1.00	5.20	5.20	0.00	0.00	0.00	1	20.00	7	54.00
359843021	Kolapara UP Office- Samsiddi UP Office via Tindokan	1.75	7.50	3.90	2.70	0.90	0.00	9	125.40	1	15.00
359843022	Kolapara UP Office-Dakhin Paiksha bazar via Samaspur	2.80	2.00	0.00	0.50	1.50	0.00	0	0.00	0	0.00
359843024	Atpara UP Office(Kolligaon)- Baraigoan bazar Road	2.10	1.73	1.28	0.00	0.45	0.00	3	37.00	2	22.00
359843025	Bhagykul UP Office (Kamargaon)- Bhagykul bazar	1.80	2.35	1.83	0.52	0.00	0.00	0	0.00	0	0.00
359843034	Singpara bazar-Tantar UP Office	2.50	2.70	2.70	0.00	0.00	0.00	1	12.00	2	32.00
359843039	Rarikhal UP Office - Maizpara Bazar	1.45	1.45	1.45	0.00	0.00	0.00	0	0.00	2	22.00

UNION ROAD TOTAL: 12 Nos. Road 45.47 36.84 4.77 3.85 0.00 29 474.55 23 301.00

ROAD TYPE : VILLAGE ROAD-A

359844001	Barikhali - Baraikhali bazar	1.86	3.25	3.25	0.00	0.00	0.00	0	0.00	3	55.00
359844004	Hasara NHW - Singherarpara	2.38	4.35	4.35	0.00	0.00	0.00	1	20.00	2	30.00
359844005	Hasara NHW - K.C Road	2.44	0.80	0.35	0.00	0.45	0.00	1	15.00	0	0.00
359844007	Satgaon (KC road) - Charigaon	1.50	3.25	3.25	0.00	0.00	0.00	0	0.00	3	46.00
359844010	Shologhar - Kahoyagaon	2.70	1.70	1.70	0.00	0.00	0.00	1	4.50	1	12.00
359844011	Nondipara - Purba Atpara	1.75	3.50	3.50	0.00	0.00	0.00	0	0.00	4	60.00
359844013	Purba Atpara - Taratia .	1.80	2.75	2.75	0.00	0.00	0.00	0	0.00	4	55.00
359844014	Sunderdia - Tantar	1.50	2.25	2.25	0.00	0.00	0.00	1	7.31	3	60.00
359844016	Brammankhola - Paniya	2.00	2.25	2.25	0.00	0.00	0.00	0	0.00	2	25.00
359844018	Sreenagar Kumarbari - Koykirtan	2.30	3.00	2.70	0.00	0.30	0.00	2	21.00	2	24.00
359844019	Podderbag - Shologhar Clinic	2.25	2.50	2.50	0.00	0.00	0.00	2	36.00	2	66.00
359844020	Bashailbog - R.H.D Ferryghat .	2.00	1.00	1.00	0.00	0.00	0.00	1	10.00	0	0.00
359844021	Kamarkhola - Hoglagaon	2.00	3.25	3.25	0.00	0.00	0.00	0	0.00	4	115.00
359844022	Salamoti-Mottagram	1.50	1.25	1.25	0.00	0.00	0.00	0	0.00	2	22.00
359844023	Karkatpara - Bebondi	2.04	4.25	4.25	0.00	0.00	0.00	1	30.00	4	72.00
359844024	Kukutia UP office - Khodaibari	2.00	2.00	2.00	0.00	0.00	0.00	0	0.00	2	45.00
359844031	Balasar RHD - Uttar Balasar(Eatimkhana)	2.00	2.50	2.50	0.00	0.00	0.00	0	0.00	3	30.00
359844032	Rarikhal - Hattarpara	1.65	1.00	1.00	0.00	0.00	0.00	0	0.00	1	10.00

BASIC INFORMATION OF ROAD

DIVISION : DHAKA

DISTRICT : MUNSHIGANJ

ROAD CODE	ROAD NAME	CREST WIDTH (m)	TOTAL LENGTH (Km)	SURFACE TYPE-WISE BREAK-UP (Km)				STRUCTURE		EXISTING GAP	
				EARTHEN	FLEXIBLE PAVEMENT (BC)	BRICK PAVEMENT (WBM/HBB/ BFS)	RIGID PAVEMENT (CC/RCC)	NUMBER	SPAN (m)	NUMBER	SPAN (m)
1	2	3	4	5	6	7	8	9	10	11	12
359844033	Damla - South Rarikhal	1.82	2.50	2.50	0.00	0.00	0.00	1	12.00	2	32.00
359844035	Bagra - Ruddra para	1.70	2.75	2.75	0.00	0.00	0.00	0	0.00	2	25.00
359844036	Jahanabad - Matragrame	2.42	2.50	2.50	0.00	0.00	0.00	0	0.00	3	29.00
359844037	Al Amin madrash - Kathalbari	2.10	3.00	3.00	0.00	0.00	0.00	1	8.00	2	24.00
359844038	Bagra bazar -Bagra 2 no GPS	1.80	1.70	1.70	0.00	0.00	0.00	0	0.00	1	12.00
359844039	Baichar Bill - Sattrabough	2.50	4.00	4.00	0.00	0.00	0.00	0	0.00	2	22.00
359844040	Kamargaon bus stand - Al Amin Madrasha	1.50	4.75	4.75	0.00	0.00	0.00	0	0.00	2	10.00
359844042	Mandra charipara - Balasur	1.95	2.00	2.00	0.00	0.00	0.00	0	0.00	1	7.00
359844043	South Rari Khal RHD - Kobutarkhala bazar	2.00	2.00	0.00	0.00	2.00	0.00	0	0.00	2	35.00
359844044	Hashara bazar - Satgaon RHD	2.20	1.27	0.43	0.00	0.84	0.00	1	30.00	1	25.00
359844045	Singpara - Paragaon	2.01	3.75	3.75	0.00	0.00	0.00	1	4.50	4	60.00
359844046	Uttar Kamargaon RHD - Jagonnat patty	2.10	2.25	2.25	0.00	0.00	0.00	0	0.00	2	9.00
359844047	Birtara - Masakhola Rd	1.89	1.20	0.50	0.71	0.00	0.00	0	0.00	1	12.00
359844048	Damla-Kolapara bazar	1.25	1.00	1.00	0.00	0.00	0.00	1	9.00	0	0.00
359844049	Kolapara - Bhaugykul	2.40	3.50	3.50	0.00	0.00	0.00	0	0.00	4	51.00
359844050	K.C Road - Birtara U.P Office-Dayahata	2.40	2.50	2.50	0.00	0.00	0.00	2	18.00	1	10.00
359844051	Shologhar bazar -Umpara NHW	2.00	2.75	2.75	0.00	0.00	0.00	0	0.00	4	56.00
359844052	Delbough hat - NHW	2.00	1.50	1.50	0.00	0.00	0.00	1	12.00	0	0.00
359844053	Delbough - Dak Bangla	1.50	2.25	2.25	0.00	0.00	0.00	1	12.00	0	0.00
359844054	Kolapara - Fulkuchi(Dhamla)	2.01	1.85	1.25	0.00	0.60	0.00	1	7.00	2	16.00
359844055	Dayahata RHD - Birtara UP Office	2.50	0.50	0.00	0.50	0.00	0.00	0	0.00	0	0.00
359844057	Brammankhola - Nowapara .	2.05	3.22	3.22	0.00	0.00	0.00	1	15.00	3	40.00
359844058	Balasur RHD - Uttar balasur Bazar	2.50	3.20	3.20	0.00	0.00	0.00	0	0.00	1	12.00
359844059	Kaotchira - Kolapara	2.00	1.75	1.15	0.60	0.00	0.00	0	0.00	0	0.00
359844062	Modonkhali - Churain Road	4.25	2.00	0.00	0.00	2.00	0.00	0	0.00	0	0.00
359844063	Shibrampur hat-Madankhali Launch ghat via Adarshcollege	3.00	7.00	7.00	0.00	0.00	0.00	0	0.00	0	0.00
359844065	Baraikhali High school-Zame Mosque road	3.30	2.50	2.50	0.00	0.00	0.00	0	0.00	0	0.00
359844066	Alampur Launchghat-Talpotti khal	0.30	2.00	2.00	0.00	0.00	0.00	0	0.00	0	0.00

VILLAGE ROAD-A TOTAL: 46 Nos. Road 116.04 108.04 1.81 6.19 0.00 21 271.31 82 1214.00

ROAD TYPE : VILLAGE ROAD-B

359845002	Baraikhali - Sreedharpur P/School	1.50	1.00	1.00	0.00	0.00	0.00	0	0.00	0	0.00
359845003	West Barikhali - Modankhali	2.50	2.50	2.50	0.00	0.00	0.00	0	0.00	0	0.00
359845004	Pashim Baraikhali - Bill ariyal.	1.50	2.25	2.25	0.00	0.00	0.00	0	0.00	1	20.00
359845005	Baraikhali H/School - Modankhali Khal	2.00	3.50	3.50	0.00	0.00	0.00	2	20.00	0	0.00
359845007	Tirthaghat - Sreedarpur	1.65	1.90	1.90	0.00	0.00	0.00	0	0.00	0	0.00
359845008	Modhankhali H/School - Bill ariyal	2.00	2.35	2.35	0.00	0.00	0.00	0	0.00	0	0.00
359845009	Hashara - Dhali para P/School	1.25	1.50	1.30	0.00	0.20	0.00	1	20.00	1	40.00
359845010	Sikdharpara - Dhargah bari	1.00	1.65	1.65	0.00	0.00	0.00	0	0.00	2	25.00
359845011	Singarpara - K.C Rd	3.00	2.00	2.00	0.00	0.00	0.00	0	0.00	2	30.00
359845012	Alampur - Sonargaon	3.00	1.75	1.75	0.00	0.00	0.00	0	0.00	1	30.00
359845013	Laskarpur P/School - Alampur Lanch Ghat	1.44	5.00	5.00	0.00	0.00	0.00	0	0.00	6	127.00
359845014	Dhaka Mawa H/W - Dhalipara	1.50	1.75	1.75	0.00	0.00	0.00	1	20.00	1	10.00
359845016	K.C road - Sayigaon	2.50	2.65	2.65	0.00	0.00	0.00	0	0.00	2	50.00
359845018	Dhaka MawaH/W - Hemsh Sagor	2.50	1.50	0.00	0.00	1.50	0.00	0	0.00	1	15.00
359845019	Shaloghar Gazibari- Dhaka Mawa	2.50	1.40	1.40	0.00	0.00	0.00	0	0.00	2	40.00
359845020	Shologhar - Lanch Ghat	2.50	1.95	1.95	0.00	0.00	0.00	0	0.00	1	40.00
359845021	Dhaka Mawa H/W - Sayigaon .	2.00	1.60	1.60	0.00	0.00	0.00	1	6.00	0	0.00
359845022	Dhaka Mawa H/W - Putimara .	2.00	2.75	2.75	0.00	0.00	0.00	0	0.00	2	30.00
359845023	Beltali - Tingaon .	1.20	1.65	1.65	0.00	0.00	0.00	0	0.00	2	26.00
359845025	Kadurgaon - Samashpur	2.00	1.50	1.50	0.00	0.00	0.00	0	0.00	0	0.00
359845027	Tantar - Rushdhi H/School	2.03	0.65	0.65	0.00	0.00	0.00	0	0.00	1	10.00
359845029	Upazila H/Q - Dayahata	1.45	1.50	1.50	0.00	0.00	0.00	2	67.00	0	0.00
359845030	Munshirhati - Dayahata	1.45	2.75	2.75	0.00	0.00	0.00	0	0.00	2	38.00
359845031	Munshirhati - Ardhipara	1.75	2.25	2.25	0.00	0.00	0.00	0	0.00	2	25.00

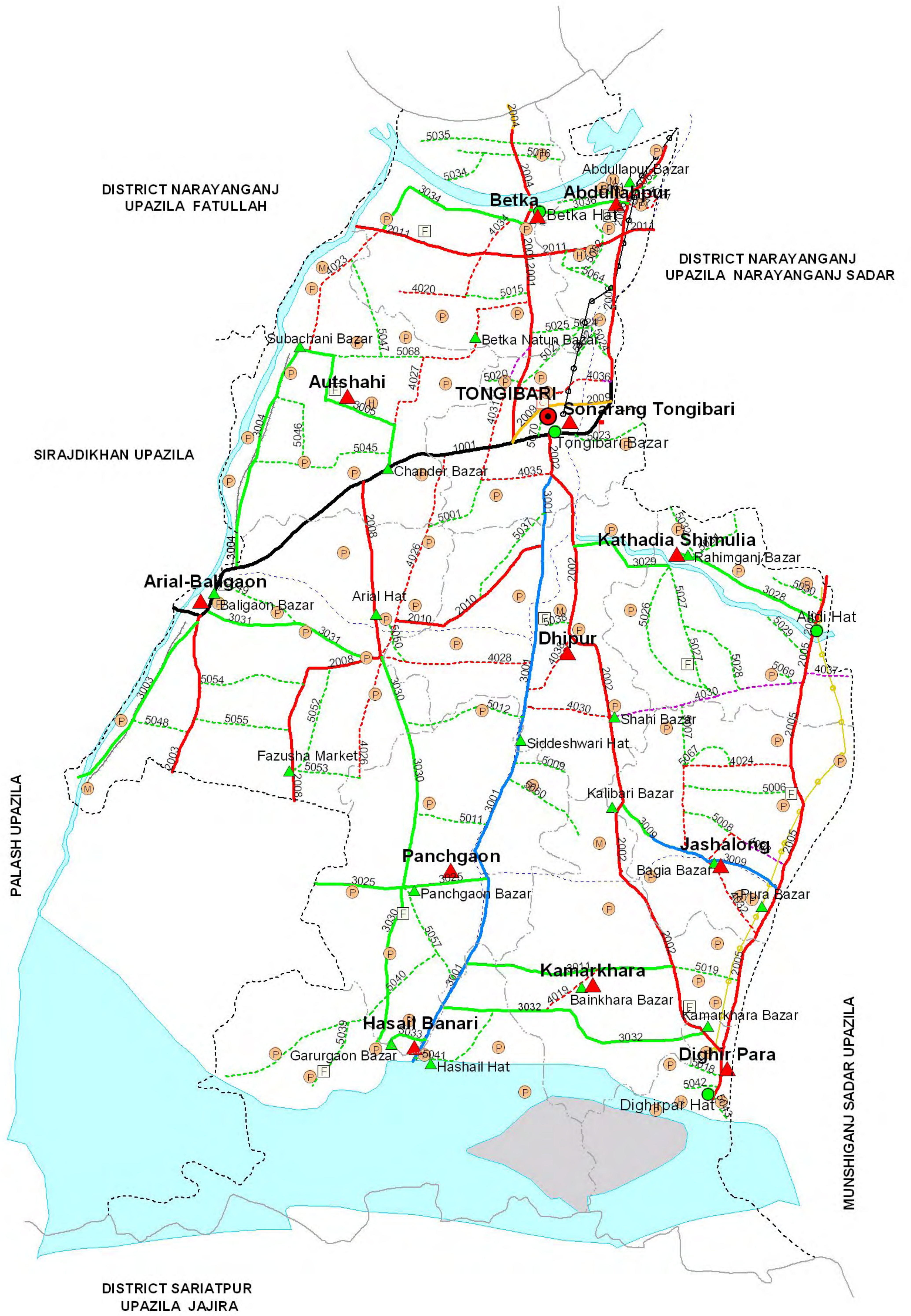
BASIC INFORMATION OF ROAD

DIVISION : DHAKA

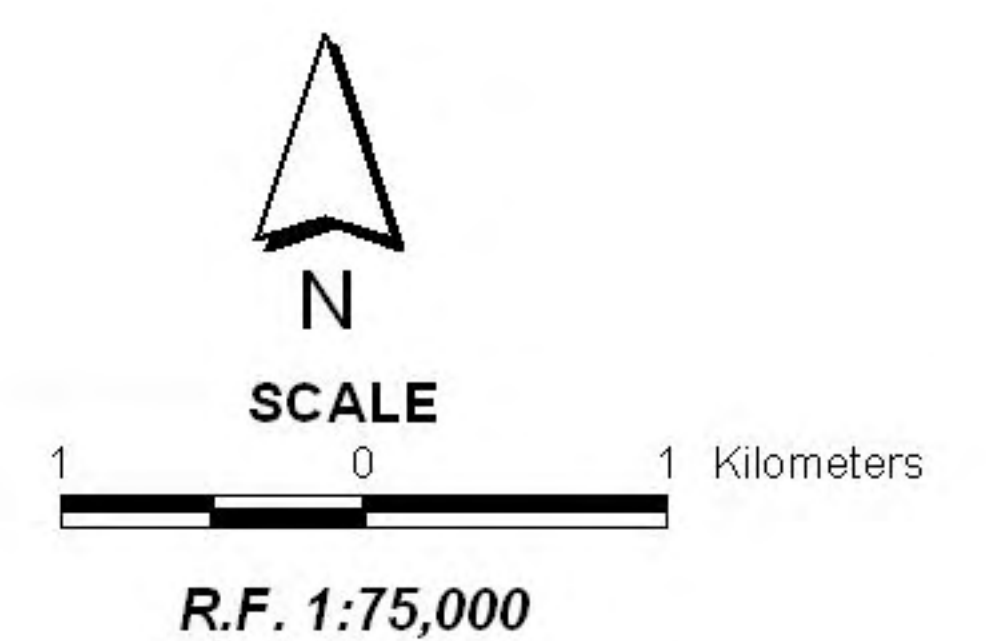
DISTRICT : MUNSHIGANJ

ROAD CODE	ROAD NAME	CREST WIDTH (m)	TOTAL LENGTH (Km)	SURFACE TYPE-WISE BREAK-UP (Km)				STRUCTURE		EXISTING GAP	
				EARTHEN	FLEXIBLE PAVEMENT (BC)	BRICK PAVEMENT (WBM/HBB/BFS)	RIGID PAVEMENT (CC/RCC)	NUMBER	SPAN (m)	NUMBER	SPAN (m)
1	2	3	4	5	6	7	8	9	10	11	12
359845032	Munshirhati - Dighipar	1.75	2.25	2.25	0.00	0.00	0.00	0	0.00	2	40.00
359845033	Podderbough - Munshirhati	2.00	1.50	1.50	0.00	0.00	0.00	0	0.00	0	0.00
359845034	Fainpur wooden Bridge - Uttar Paiksha	1.90	1.75	1.75	0.00	0.00	0.00	0	0.00	0	0.00
359845035	Bejgaon bus stand - Patabough P/School	1.95	1.75	1.75	0.00	0.00	0.00	1	10.00	1	12.00
359845036	Patabough UP office - Jashargaon	1.50	1.65	1.65	0.00	0.00	0.00	0	0.00	1	10.00
359845037	Fainpur - Nagar Bough	1.75	2.50	2.50	0.00	0.00	0.00	0	0.00	1	15.00
359845038	Basailbough - Uttar Masurgaon	2.02	1.50	1.05	0.00	0.45	0.00	0	0.00	1	10.00
359845039	Gadighat - Mottagram	1.25	1.50	1.50	0.00	0.00	0.00	0	0.00	0	0.00
359845040	Samaiddi UP office - Kalimondir	1.30	1.60	1.60	0.00	0.00	0.00	0	0.00	0	0.00
359845041	Samsiddi UP - Kaykirtan Rd	1.40	1.75	1.75	0.00	0.00	0.00	0	0.00	1	30.00
359845042	Baniabari - South salamoti	1.50	2.75	2.75	0.00	0.00	0.00	0	0.00	2	60.00
359845043	Mottagram - Pranimondal	1.60	1.25	1.25	0.00	0.00	0.00	0	0.00	1	30.00
359845044	Bibondi - Munshia	2.50	3.25	3.25	0.00	0.00	0.00	0	0.00	3	53.00
359845045	Surdia - Parchim Noawapara	2.50	2.50	2.50	0.00	0.00	0.00	1	12.00	2	33.00
359845046	Purba Munshiya - Hariya	2.75	1.75	1.75	0.00	0.00	0.00	0	0.00	1	16.00
359845047	Nagorbhough - Karkatpara	1.50	1.80	1.80	0.00	0.00	0.00	1	20.00	0	0.00
359845048	Gubtali Mosque - Dogachi	1.90	2.25	2.25	0.00	0.00	0.00	0	0.00	2	30.00
359845050	Kolapara H/School - Bramman Paiksha	1.50	1.00	1.00	0.00	0.00	0.00	0	0.00	0	0.00
359845054	Rarikhal - Kobutarkola	0.75	1.95	1.95	0.00	0.00	0.00	0	0.00	2	9.00
359845055	Rarikhal - Hatarpara	1.10	1.25	1.25	0.00	0.00	0.00	0	0.00	1	20.00
359845056	Sreenagar Dohar RHD - Balasur Maddharbari	0.75	1.00	1.00	0.00	0.00	0.00	0	0.00	0	0.00
359845058	Boribarkhola - Balurchalk	1.40	3.44	3.04	0.40	0.00	0.00	1	18.00	0	0.00
359845059	Nayabari - Kamargaon Baribad	2.50	1.50	1.50	0.00	0.00	0.00	0	0.00	0	0.00
359845060	Mandra charipara - Bhagyakul High school	1.25	1.50	1.50	0.00	0.00	0.00	0	0.00	2	10.00
359845061	Bhaggukul bazar - Abdul Bari khan P/school	1.75	1.35	1.35	0.00	0.00	0.00	0	0.00	0	0.00
359845062	Bhaggukul H/School - Kamargaon bazar	1.60	1.25	1.25	0.00	0.00	0.00	0	0.00	0	0.00
359845063	Kamargaon RHD - Gaganathpority	1.50	1.50	1.50	0.00	0.00	0.00	0	0.00	0	0.00
359845064	Kamargaon RHD -H/O Nil Krishna Roy	1.30	2.00	2.00	0.00	0.00	0.00	0	0.00	0	0.00
359845065	Al-Amin Madrasha - Kamargaon Bazar	1.75	2.00	2.00	0.00	0.00	0.00	1	7.00	0	0.00
359845066	Thana H/Q - Poddarbag	1.50	1.00	1.00	0.00	0.00	0.00	0	0.00	1	80.00
359845067	Deoulbhog - Shabjirhaty Rd.	1.25	1.00	1.00	0.00	0.00	0.00	0	0.00	2	36.00
359845068	Sreenagar Dohar RHD-Sir J.C bos Inst.	4.88	0.30	0.00	0.30	0.00	0.00	0	0.00	0	0.00
359845069	RHD-Dhamla connecting road(Bhuyan Villa)	3.66	0.35	0.00	0.35	0.00	0.00	0	0.00	0	0.00
359845070	Kamargaon Bottola-Nagarnandi	3.05	1.25	0.00	0.00	1.25	0.00	0	0.00	0	0.00
359845071	Shologhor Shisu Clinic - Samshabad Pry. School	1.00	2.50	2.50	0.00	0.00	0.00	0	0.00	0	0.00
359845072	Sreenagar Dohar RHD-Kaikirtan Mosque	3.00	0.20	0.00	0.20	0.00	0.00	0	0.00	0	0.00
359845073	Sreedharpur R&H road-H/O Dr. Ramizuddin	3.00	2.00	2.00	0.00	0.00	0.00	0	0.00	0	0.00
359845074	Hashara Baraikhali R&H road-Baraikhali road	3.00	3.00	3.00	0.00	0.00	0.00	0	0.00	0	0.00
359845075	Hashara Baraikhali R&H road-Sekharnagar connecting road	2.50	3.50	3.50	0.00	0.00	0.00	0	0.00	0	0.00
359845076	Kharras Bottala-Baraikhali Madankhali connecting road	3.00	3.00	3.00	0.00	0.00	0.00	0	0.00	0	0.00
359845078	Laskarpur-Putimara road	1.20	1.50	1.50	0.00	0.00	0.00	0	0.00	0	0.00
359845079	Hashara high school road-Hashara Satgaon road via P.School	3.00	1.75	1.75	0.00	0.00	0.00	0	0.00	0	0.00
359845080	Singpara-Sonakhali Zame Mosque road	3.00	1.00	1.00	0.00	0.00	0.00	0	0.00	0	0.00
VILLAGE ROAD-B TOTAL: 67 Nos. Road			124.69	120.04	1.25	3.40	0.00	12	200.00	55	1050.00
SREENAGAR UPAZILA TOTAL: 135 Nos. Road			349.25	297.31	30.92	21.02	0.00	107	1714.51	162	2583.00

ROAD MAP TONGIBARI UPAZILA MUNSHIGANJ DISTRICT



LEGEND	
Administrative Boundary	
	International Boundary
	District Boundary
	Upazila Boundary
	Union Boundary
Administrative HQs	
	District HQ
	Upazila HQ
	Union HQ
Physical Infrastructures	
	National Highway
	Regional Highway
	Zila Road
	Upazila Road Pucca
	Upazila Road Katcha
	Union Road Pucca
	Union Road Katcha
	Village Road A Pucca
	Village Road A Katcha
	Village Road B Pucca
	Village Road B Katcha
	Road Cum Embankment
	Railway Network
	Telecommunication line
	Power Transmission Line
Natural Features	
	Wide River
	Water Bodies
	Char
	Khal
Socio-Economic Infrastructures	
	Growth Centre
	Rural Market
	Police Station
	Upazila Health Complex
	Family welfare Centre
	Post Office
	College
	High School
	Primary School
	Madrasa
	Mosque



Compiled from : LGED Upazila Base Maps 1994-95, Landsat TM 1998,
GPS Survey 1999 and Field Checking in January 2004
Projection : Lambert's Conformal Conic

PREPARED BY : GIS UNIT
LOCAL GOVERNMENT ENGINEERING DEPARTMENT

BASIC INFORMATION OF ROAD

DIVISION : DHAKA

DISTRICT : MUNSHIGANJ

ROAD CODE	ROAD NAME	CREST WIDTH (m)	TOTAL LENGTH (Km)	SURFACE TYPE-WISE BREAK-UP (Km)				STRUCTURE		EXISTING GAP	
				EARTHEN	FLEXIBLE PAVEMENT (BC)	BRICK PAVEMENT (WBM/HBB/BFS)	RIGID PAVEMENT (CC/RCC)	NUMBER	SPAN (m)	NUMBER	SPAN (m)
1	2	3	4	5	6	7	8	9	10	11	12

UPAZILA : TONGIBARI

ROAD TYPE : UPAZILA ROAD

359942001	Betka - Tongibari.	6.70	3.85	0.00	3.85	0.00	0.00	2	42.50	0	0.00
359942002	Tongibari - Dhigirpar.	6.70	9.75	0.00	9.75	0.00	0.00	11	176.90	0	0.00
359942003	Baligaon-Kalma road	5.45	3.00	0.00	3.00	0.00	0.00	4	28.60	0	0.00
359942004	Betka GC - Teguria Bazar (Tongibari portion)	6.50	2.25	0.05	0.00	2.20	0.00	5	210.00	0	0.00
359942005	Aldi-Dighirpar Road	7.32	7.50	0.00	7.50	0.00	0.00	6	310.00	0	0.00
359942006	Baherpara - Abdullahpur (Mirkadim) road	5.45	4.15	0.00	4.15	0.00	0.00	4	108.75	0	0.00
359942008	Boloi - Fazusha- Kalma GCC (Tongibari Portion)	4.90	5.66	1.03	4.63	0.00	0.00	10	137.25	0	0.00
359942009	Sonarang Kazla bridge-Borolia-Bazrajogini GC (From RHD #33)	3.00	1.40	0.80	0.60	0.00	0.00	0	0.00	2	59.00
359942010	Nayananda - Arial Bazar (From RHD #40)	4.88	3.64	0.82	0.73	2.10	0.00	4	43.20	0	0.00
359942011	Tongibari - Hatimara - Sirajdikhan (Tongibari Portion) (From RHD #31)	5.50	5.00	0.00	5.00	0.00	0.00	7	209.00	0	0.00

UPAZILA ROAD TOTAL: 10 Nos. Road 46.20 2.70 39.21 4.30 0.00 53 1266.20 2 59.00

ROAD TYPE : UNION ROAD

359943001	Tongibari - Hashail Road.	4.90	9.50	0.00	9.50	0.00	0.00	11	288.78	0	0.00
359943003	Baligaon Belly Bridge - Norpur	6.50	3.60	3.60	0.00	0.00	0.00	0	0.00	0	0.00
359943004	Subuchani bazar - Baligoan UP (R&H) Road.	3.25	3.54	3.54	0.00	0.00	0.00	5	6.10	0	0.00
359943005	Chander bazar R&H - Subuchani Bazar via Autshahi UP.	2.84	3.35	3.35	0.00	0.00	0.00	5	40.64	0	0.00
359943009	Shahi Road - Aldi R&H Road via Bagia Bazar Road	3.60	2.90	0.00	0.00	2.90	0.00	4	37.80	0	0.00
359943011	Nasankar CARE bridge - Kaichmalda	2.00	3.75	3.75	0.00	0.00	0.00	3	28.50	0	0.00
359943025	Satullah - Panchgaon Bazar	3.50	3.33	3.33	0.00	0.00	0.00	4	37.00	2	0.00
359943028	Aldhi R&H - K.Shimulia UP Office.	4.90	2.30	2.30	0.00	0.00	0.00	5	64.00	0	0.00
359943029	Tongibari-Dighirpar FRB- biania Bazar	2.45	3.50	3.50	0.00	0.00	0.00	4	88.00	1	100.00
359943030	Garurgaon bazar-Panchgaon bazar-Arial Bazar Road	2.25	4.75	3.75	0.00	1.00	0.00	2	23.00	2	11.00
359943031	Ariol High School/ Bazar - Baligoan Bazar/ UP.	2.27	2.27	2.27	0.00	0.00	0.00	2	23.00	0	0.00
359943032	Kamarkhara Bazar -Tongibari-Hasail Road	4.25	3.55	3.55	0.00	0.00	0.00	4	29.00	2	17.00
359943033	Hasial up office - Garurgaon	3.50	2.75	2.50	0.00	0.25	0.00	1	20.00	0	0.00
359943034	Betka Up. Office -Kunder Bazar.	2.40	1.90	1.90	0.00	0.00	0.00	1	25.00	1	5.00
359943036	Abdullahpur UP office-Betka GCC road	3.50	1.90	1.90	0.00	0.00	0.00	2	18.80	0	0.00

UNION ROAD TOTAL: 15 Nos. Road 52.89 39.24 9.50 4.15 0.00 53 729.62 8 133.00

ROAD TYPE : VILLAGE ROAD-A

359944017	Abdullahpur Rahim bridge - LSD	4.00	1.35	1.35	0.00	0.00	0.00	1	20.00	0	0.00
359944019	Kamarkhara up office - Bainkhara	3.50	1.03	1.03	0.00	0.00	0.00	2	22.70	0	0.00
359944020	Abdullahpur up office - Poolgata	3.00	0.95	0.95	0.00	0.00	0.00	2	73.00	0	0.00
359944021	Abdullahpur bazar - LSD	4.20	1.30	0.00	1.30	0.00	0.00	1	1.00	0	0.00
359944022	East Changuri - R&H Road	1.50	1.50	1.50	0.00	0.00	0.00	1	15.00	0	0.00
359944023	Subochani bazar - Kunder bazar	1.80	2.00	2.00	0.00	0.00	0.00	0	0.00	1	12.00
359944024	Aldi-Digirpar R&H(Hatkhan)-Bagia bazar	3.00	3.00	3.00	0.00	0.00	0.00	6	124.00	0	0.00
359944026	Durabati - Arial-Panchgaon Road	2.50	5.16	5.16	0.00	0.00	0.00	2	28.60	2	11.00
359944027	Betka FRB-Chander bazar	3.65	5.06	5.06	0.00	0.00	0.00	2	2.50	0	0.00
359944028	Matukpur Arial - Madrasha Road.	2.75	3.20	3.20	0.00	0.00	0.00	4	95.00	0	0.00
359944030	Khathadia Eidgah - Brammanvita-Hasail Rd	4.30	5.10	1.09	3.60	0.42	0.00	8	91.32	0	0.00
359944031	Sonarang -Sakuntola.	3.65	1.20	0.97	0.00	0.24	0.00	2	50.00	0	0.00
359944032	Aldi-Digirpar R&H-Bagia bazar road	3.66	1.60	1.15	0.00	0.45	0.00	2	31.00	0	0.00
359944033	Serajabad R&H-Bagia bazar	4.00	1.50	0.00	0.00	1.50	0.00	2	36.00	0	0.00
359944034	R&H(FWC)-Betka bazar	3.00	1.20	1.20	0.00	0.00	0.00	0	0.00	1	10.00
359944035	Purapara R&H-Tongibari Hasail Road	4.88	1.83	1.33	0.00	0.50	0.00	3	16.00	0	0.00
359944036	Baherpara(Tongibari-Munshigonj R&H)-Sonarong H/S (Betka -GC)	4.20	1.50	1.30	0.20	0.00	0.00	1	36.00	0	0.00

BASIC INFORMATION OF ROAD

DIVISION : DHAKA

DISTRICT : MUNSHIGANJ

ROAD CODE	ROAD NAME	CREST WIDTH (m)	TOTAL LENGTH (Km)	SURFACE TYPE-WISE BREAK-UP (Km)				STRUCTURE		EXISTING GAP	
				EARTHEN	FLEXIBLE PAVEMENT (BC)	BRICK PAVEMENT (WBM/HBB/ BFS)	RIGID PAVEMENT (CC/RCC)	NUMBER	SPAN (m)	NUMBER	SPAN (m)
1	2	3	4	5	6	7	8	9	10	11	12
359944037	Makuhati bazar-Alidi-Digirpar road	4.26	1.50	0.00	1.50	0.00	0.00	1	15.00	0	0.00
359944038	Dhipur UP office - Matukpur-Hashail Road.	2.00	1.25	1.25	0.00	0.00	0.00	2	50.00	0	0.00
VILLAGE ROAD-A TOTAL: 19 Nos. Road			41.23	31.53	6.60	3.10	0.00	42	707.12	4	33.00

ROAD TYPE : VILLAGE ROAD-B

359945001	Pura Para - Amtoli.	3.00	1.30	0.80	0.50	0.00	0.00	1	15.00	0	0.00
359945006	Seraja Bad D.C. - Nadim Shah Tank	2.90	2.00	1.30	0.00	0.70	0.00	5	85.50	0	0.00
359945007	Laskerdigirpar- Chap	3.00	1.50	1.50	0.00	0.00	0.00	3	22.00	2	45.00
359945008	DC rd - Radeshm Gosh bari	2.56	1.22	1.22	0.00	0.00	0.00	1	12.00	0	0.00
359945009	Panchgaon - Ganisar Madrasha	2.12	1.35	1.35	0.00	0.00	0.00	1	30.00	0	0.00
359945011	Chatatipara - Tongibari Hashail Rd.	2.75	1.00	1.00	0.00	0.00	0.00	1	6.00	0	0.00
359945012	Shiddishari bazar - Jugania .	2.48	2.15	2.15	0.00	0.00	0.00	1	15.00	0	0.00
359945015	GCCR - South Betka	3.00	0.75	0.20	0.55	0.00	0.00	1	30.00	0	0.00
359945016	South Raypura - Dhipara bazar	3.65	1.30	0.00	0.00	1.30	0.00	1	15.00	0	0.00
359945018	Tongibari Dighirpar - Mulchar Via Hiarpar Bridge.	1.50	1.50	1.50	0.00	0.00	0.00	3	28.00	0	0.00
359945019	Besnal River bank - Khamarkhara pucca Bridge	2.26	1.75	1.75	0.00	0.00	0.00	3	37.00	0	0.00
359945020	Sonarang GCCR - Juramat	1.75	0.65	0.65	0.00	0.00	0.00	0	0.00	0	0.00
359945021	Sonarang P/School - Shomiruddin bari	2.00	1.10	1.10	0.00	0.00	0.00	0	0.00	1	12.00
359945022	Sonarang H/School - Bepari bari	2.25	1.00	1.00	0.00	0.00	0.00	1	16.00	0	0.00
359945023	Baralia - Tongibari Belly Bridge	2.00	1.00	1.00	0.00	0.00	0.00	1	25.00	0	0.00
359945024	Panhata - Nateshar Amaresh .	2.00	0.80	0.80	0.00	0.00	0.00	0	0.00	0	0.00
359945025	Sonarang Auchimuddin bari - Gali Madbar	2.00	0.80	0.80	0.00	0.00	0.00	0	0.00	1	10.00
359945026	Kankasarif - Sakuntala Rd	1.50	1.50	1.50	0.00	0.00	0.00	0	0.00	1	12.00
359945027	Semolia P/School - Lakharan Road.	1.50	2.25	2.25	0.00	0.00	0.00	1	15.00	0	0.00
359945028	Biana Bedabari - Khathadia	2.25	2.50	2.50	0.00	0.00	0.00	1	18.00	0	0.00
359945029	Aldi Bastala - GC Road.	1.50	1.00	1.00	0.00	0.00	0.00	2	25.00	0	0.00
359945030	Aldi rd - Mad bar bari	2.00	0.75	0.75	0.00	0.00	0.00	1	20.00	0	0.00
359945031	Rahimgonj bazar - Khan Bari	1.80	0.50	0.50	0.00	0.00	0.00	1	18.00	0	0.00
359945032	Rahimgonj bazar - Tafibari	1.82	0.75	0.75	0.00	0.00	0.00	1	20.00	0	0.00
359945034	Roypur - Paschim Sاتفotia Road	1.90	1.35	1.35	0.00	0.00	0.00	0	0.00	1	12.00
359945035	Sundalpur - Satfatia- Mamdadpur	2.00	2.90	2.90	0.00	0.00	0.00	1	30.00	1	8.00
359945037	Rang Meher - Nayananda	2.00	1.70	1.70	0.00	0.00	0.00	2	27.00	0	0.00
359945038	Shahi rd - Dhipur Madrasha	2.50	0.40	0.40	0.00	0.00	0.00	0	0.00	1	2.00
359945039	Zilappos - Banari	1.00	0.60	0.60	0.00	0.00	0.00	0	0.00	1	10.00
359945040	West Beduil pacham Khola	1.05	3.50	3.50	0.00	0.00	0.00	1	15.00	0	0.00
359945041	East Hashail - Khamarkhara Rd	1.10	1.50	1.50	0.00	0.00	0.00	0	0.00	1	5.00
359945042	Mulchar Hospital - Besnal Rd	2.00	1.00	1.00	0.00	0.00	0.00	0	0.00	1	8.00
359945043	Besnal Lanch ghat - Digirpar bazar	3.35	0.91	0.91	0.00	0.00	0.00	0	0.00	1	4.50
359945045	Silimpur - Bolai	1.60	2.25	2.25	0.00	0.00	0.00	0	0.00	2	27.00
359945046	Aleya cold storage - Chander baza Road.	1.70	1.20	1.20	0.00	0.00	0.00	1	16.00	0	0.00
359945047	Gadairpar - Changuri	1.50	1.20	1.20	0.00	0.00	0.00	0	0.00	1	10.00
359945048	South Goara - Gobinpur	2.43	0.60	0.60	0.00	0.00	0.00	0	0.00	1	3.00
359945049	Baligaon bazar - Mosque Aparkati	1.52	2.40	2.40	0.00	0.00	0.00	0	0.00	2	20.00
359945050	Shingher nandan - Arial H/School	1.70	0.90	0.90	0.00	0.00	0.00	0	0.00	1	2.50
359945052	Fazuahar bazar - Hashem Member	1.60	1.30	1.30	0.00	0.00	0.00	1	4.00	0	0.00
359945053	Fazashar bazar - Jugania	1.70	1.40	1.40	0.00	0.00	0.00	1	16.00	0	0.00
359945054	Nayagaon Julhash - Chairman bari	3.60	1.50	1.50	0.00	0.00	0.00	0	0.00	1	8.00
359945055	Fazushah bazar - Bilerpar	1.80	1.60	1.60	0.00	0.00	0.00	1	14.00	0	0.00
359945056	Malda -Adabari Via Pry. School.	1.80	1.40	1.40	0.00	0.00	0.00	0	0.00	1	5.00
359945057	Panchagaon Edgha - Kukrai Mosque	1.80	1.00	1.00	0.00	0.00	0.00	0	0.00	1	4.00
359945060	Ganisar Madrasdha - Govt. P/School	1.00	1.50	1.50	0.00	0.00	0.00	0	0.00	1	5.00
359945061	Abdullahpur bazar - Salimabad Lanchghat	1.00	1.50	1.50	0.00	0.00	0.00	0	0.00	1	10.00
359945062	Kazi bari - Paik para H/School	1.25	1.00	1.00	0.00	0.00	0.00	0	0.00	1	4.00
359945063	Sasanghat - Rahim Bridge	1.90	1.00	1.00	0.00	0.00	0.00	0	0.00	1	4.00
359945064	Haskira bridge - South Haskira Mosque	1.00	0.75	0.75	0.00	0.00	0.00	0	0.00	1	2.00
359945065	Paikpara P/School - Alim Membar Bari	1.00	1.50	1.50	0.00	0.00	0.00	0	0.00	1	5.00

BASIC INFORMATION OF ROAD

DIVISION : DHAKA

DISTRICT : MUNSHIGANJ

ROAD CODE	ROAD NAME	CREST WIDTH (m)	TOTAL LENGTH (Km)	SURFACE TYPE-WISE BREAK-UP (Km)				STRUCTURE		EXISTING GAP	
				EARTHEN	FLEXIBLE PAVEMENT (BC)	BRICK PAVEMENT (WBM/HBB/BFS)	RIGID PAVEMENT (CC/RCC)	NUMBER	SPAN (m)	NUMBER	SPAN (m)
1	2	3	4	5	6	7	8	9	10	11	12
359945067	Nagarjhan - Chap	2.64	1.95	1.95	0.00	0.00	0.00	0	0.00	2	7.00
359945068	Godairpur Noadda	2.17	1.70	1.70	0.00	0.00	0.00	0	0.00	1	4.50
359945069	Kathadia to Jonta Junior High School	3.66	0.70	0.70	0.00	0.00	0.00	1	20.00	0	0.00
359945070	Upazila Complex Road	2.45	0.40	0.00	0.40	0.00	0.00	0	0.00	0	0.00
359945071	Shahi road-Tongibari Hashail road via Dhipur Senior Madrasha. Rd.	2.40	1.00	1.00	0.00	0.00	0.00	0	0.00	1	30.00
359945072	Dhipur UP. Office-Dighirpar Mutukpur Eidgah. Rd.	2.40	1.50	1.50	0.00	0.00	0.00	0	0.00	2	44.00
359945073	Tongibari Hashail Siddishari Bazar- Dighirpar Road.	2.70	1.50	1.50	0.00	0.00	0.00	0	0.00	2	70.00
359945074	Brammanvita Hashail – Rautbhog South para Mosque. Rd.	1.80	1.00	1.00	0.00	0.00	0.00	0	0.00	1	10.00
359945075	Togibari Dighirpar –Kazi bari Road.	1.50	0.15	0.15	0.00	0.00	0.00	0	0.00	0	0.00
359945076	Mutukpur Govt. Pry. –Noananda Arial Road.	1.50	1.00	1.00	0.00	0.00	0.00	1	30.00	1	0.00
359945077	Noananda Arial Montu Chattor- Mutukpur Madrasha via Dulihata Govt. Pry. School. Rd.	3.00	0.50	0.50	0.00	0.00	0.00	2	60.00	0	0.00
359945078	Tongibari Hashail – Noananda Govt. Pry. School.Rd.	1.20	1.20	1.20	0.00	0.00	0.00	0	0.00	2	60.00
359945079	Ghinaishar North side- Rashid Mullah House Rd.	1.80	1.50	1.50	0.00	0.00	0.00	0	0.00	1	10.00
359945080	Mandra Jugania Halim Munshi bari- MajidDowan bari. Rd.	1.65	0.60	0.60	0.00	0.00	0.00	0	0.00	1	10.00
359945081	Nasankar CARE Bridge Kaich Maldha-Khalagoan Dulal Rari bari Rd.	1.20	0.50	0.50	0.00	0.00	0.00	0	0.00	0	0.00
359945082	Panchgoan Bazar- Barolia tola. Rd.	1.80	2.00	2.00	0.00	0.00	0.00	1	10.00	1	15.00
359945083	Panchgoan Barolia Dosattor Sadak Ali bari-Dsattar Samsunnahar Govt. Pry.School. Rd.	1.80	1.00	1.00	0.00	0.00	0.00	0	0.00	1	12.00
359945084	Chatatipar Govt.Pry. School-Ghinaishar bari road	1.90	1.50	1.50	0.00	0.00	0.00	0	0.00	2	50.00
359945085	Kukradi Govt. Pry. School- Chetrokora–Joshim madbar bari. Rd.	1.70	1.50	1.50	0.00	0.00	0.00	0	0.00	2	20.00
359945086	Satullah Panchgoan Bazar Road- FWC-via Afazuddin madbar bari Road.	1.30	0.50	0.50	0.00	0.00	0.00	0	0.00	0	0.00
359945087	Khanka Sarif –Amtoli Purapara Road	2.00	1.00	1.00	0.00	0.00	0.00	0	0.00	1	30.00
359945088	Tongibari Beli Bridge-Marialay Mandoll bari Road	1.80	1.00	1.00	0.00	0.00	0.00	0	0.00	2	40.00
359945089	Tongibari Baherpara Road-Omarash babu bari Road	2.50	0.50	0.50	0.00	0.00	0.00	0	0.00	0	0.00
359945090	Tongibari Baherpara Road- Sonarang Pucca Bridge	2.20	1.00	1.00	0.00	0.00	0.00	0	0.00	1	10.00
359945091	Kajla Bhanga Borulia- Borulia Lakuria bari road.	2.60	1.00	1.00	0.00	0.00	0.00	0	0.00	1	20.00
359945092	Sonarang Puratan Bazar Bridge- Sonarang Aziz member bari –via Dewelbari Road.	1.70	1.50	1.50	0.00	0.00	0.00	0	0.00	2	30.00
359945093	Tongibari Betka Road-Kuni Howla –via-Netraboti Sanabanda	1.80	3.00	3.00	0.00	0.00	0.00	0	0.00	4	55.00
359945094	Tongibari Baligaon Sanabanda- Monsurkha bari Road.	1.75	0.50	0.50	0.00	0.00	0.00	0	0.00	1	10.00
359945095	Sonarang High School- Abul Shekh bari Road.	1.80	1.00	1.00	0.00	0.00	0.00	0	0.00	2	40.00
359945096	Tongibari Baherpara Road-Dewelbari –via- Sonarang Pacca bridge Road.	2.00	1.00	1.00	0.00	0.00	0.00	0	0.00	2	20.00
359945097	Togibari Hashail Road- Purba Hashail Mosque-via-junishar par Rd..	3.00	1.50	1.50	0.00	0.00	0.00	1	3.00	1	15.00
359945098	Tongibari Hashail Road-Shilporan Mosque Road.	2.90	2.00	2.00	0.00	0.00	0.00	1	3.00	0	0.00
359945099	Datara Govt.Pry. School-Shilporan Govt.Pry.School.	2.75	2.10	2.10	0.00	0.00	0.00	0	0.00	2	50.00
359945100	Mid Hashail Daspara- Hashail Yeanus Bapari Bari.	3.00	0.60	0.60	0.00	0.00	0.00	0	0.00	1	30.00
359945101	Banari High School- North Hashail Sajahan Bapari Bari Road.	1.50	0.75	0.75	0.00	0.00	0.00	0	0.00	1	30.00
359945102	Char Bidgaon –Banari Char-via -South Mandra Char Road	0.90	4.00	4.00	0.00	0.00	0.00	0	0.00	2	30.00
359945103	Aldi R & H-Bagia Bazar –via- Rana House Road	3.00	1.00	1.00	0.00	0.00	0.00	2	27.00	0	0.00
359945104	Bagia Bazar-Baihal Govt.Pry. School. Rd.	3.00	1.20	1.20	0.00	0.00	0.00	0	0.00	1	20.00
359945105	Baihal Govt. Pry. School- Tunishar Noya Dighirpar Govt.Pry.School-via- Nadimsah Road.	2.00	1.00	1.00	0.00	0.00	0.00	2	50.00	0	0.00
359945106	Aldi Dighirpar Pura Bazar-Bagia Bazar Road (Roof Madbar bari) Rd.	1.80	1.50	1.50	0.00	0.00	0.00	0	0.00	1	20.00
359945107	Aldi Dighirpar Pura Govt.Pry.School-Bagia Bazar Road	1.00	1.00	1.00	0.00	0.00	0.00	0	0.00	1	30.00
359945108	Bagia Mural Bari-Noyana Akram Ali Dowan bari Road.	1.00	1.00	1.00	0.00	0.00	0.00	0	0.00	1	20.00
359945109	Joshlong Hospital -Noyana Pathan Bari Road.	2.00	4.00	4.00	0.00	0.00	0.00	0	0.00	2	60.00
359945110	Noyana West Noyana member bari Road.	1.00	1.00	1.00	0.00	0.00	0.00	0	0.00	0	0.00
359945111	Aldi Dighirpar Boroi tala- Chotokawar Govt.Pry. School Road	3.00	1.00	1.00	0.00	0.00	0.00	1	3.55	1	30.00
359945112	Joshlong Gani-Karim High School-Dawan Bari Mosque Road	1.00	0.75	0.75	0.00	0.00	0.00	0	0.00	1	20.00

BASIC INFORMATION OF ROAD

DIVISION : DHAKA

DISTRICT : MUNSHIGANJ

ROAD CODE	ROAD NAME	CREST WIDTH (m)	TOTAL LENGTH (Km)	SURFACE TYPE-WISE BREAK-UP (Km)				STRUCTURE		EXISTING GAP	
				EARTHEN	FLEXIBLE PAVEMENT (BC)	BRICK PAVEMENT (WBM/HBB/BFS)	RIGID PAVEMENT (CC/RCC)	NUMBER	SPAN (m)	NUMBER	SPAN (m)
1	2	3	4	5	6	7	8	9	10	11	12
359945113	Arial Dhopabari-Sanbari Jame Mosque Road.	1.20	1.00	1.00	0.00	0.00	0.00	0	0.00	1	10.00
359945114	Arial Govt. Pry.School- Mohammad Ali Madbar bari Road.	1.20	0.50	0.50	0.00	0.00	0.00	0	0.00	0	0.00
359945115	Fajusah Bazar Culvert- Nitira Govt.Pry.School-via-Maron Haldar bari Road.	1.30	1.20	1.20	0.00	0.00	0.00	0	0.00	1	10.00
359945116	Boloi Fazusah Road-Fazusah Mazar Road.	2.80	0.50	0.50	0.00	0.00	0.00	0	0.00	1	10.00
359945117	Pancgaon Doraboti Singher Nondon Govt. Pry.Schoo Road.	3.00	0.50	0.50	0.00	0.00	0.00	0	0.00	1	10.00
359945118	Arial Baligaon Dampara-Aporkati Road.	3.00	1.00	1.00	0.00	0.00	0.00	0	0.00	1	10.00
359945119	Boloi Batnishar Road- Aporkati Halder bari Road.	3.00	1.00	1.00	0.00	0.00	0.00	0	0.00	1	10.00
359945120	Baligaon R & H Road-Boloi batnisah Road-via-East Baligaon Mosque Road.	3.00	2.50	2.50	0.00	0.00	0.00	0	0.00	2	50.00
359945121	Purba Baligaon mistiree bari- Silalur bari Mosque Road.	2.80	0.50	0.50	0.00	0.00	0.00	0	0.00	1	30.00
359945122	Baligaon Khanbari KG. School-Azimuddin Sila1ur bari road.	3.00	1.00	1.00	0.00	0.00	0.00	0	0.00	1	10.00
359945123	Arial High School Bazar Road-Baligaon Govt.Pry.School-via Baligaon Hat(Hamid miah Bari Ghata) Road.	1.20	1.20	1.20	0.00	0.00	0.00	0	0.00	1	10.00
359945124	North Raipura J.B. High School –Dhaleshary river Road.	2.00	1.00	1.00	0.00	0.00	0.00	0	0.00	2	25.00
359945125	Betka GCCR- Sahed Sikder bari Road.	3.00	1.00	1.00	0.00	0.00	0.00	0	0.00	2	35.00
359945126	North Betka Sentu Mullah bari- Udayan Rahim Mill Road.	2.00	1.00	1.00	0.00	0.00	0.00	0	0.00	1	10.00
359945127	North Betka Hazi Rashid Sikder bari- R & H Road	3.00	0.50	0.50	0.00	0.00	0.00	0	0.00	1	10.00
359945128	Betka R & H- Betka Chander Bazar Road.	2.90	0.75	0.75	0.00	0.00	0.00	0	0.00	1	10.00
359945129	Betka Tongibari-Khilpara BoxCulvert Road.	2.70	1.50	1.50	0.00	0.00	0.00	0	0.00	1	10.00
359945130	Tongibari Betka Khilpara-Ghoshal bari Khilpara Road.	3.00	1.00	1.00	0.00	0.00	0.00	0	0.00	0	0.00
359945131	Betka Chander Bazar Road- Changuri Govt.Pry.School-via-Kafiluddin Bair Road.	2.00	3.00	3.00	0.00	0.00	0.00	2	40.00	2	20.00
359945132	Randhunibari R&H Outpara Road.	3.00	1.20	1.20	0.00	0.00	0.00	0	0.00	2	25.00
359945133	Randhunibari R &H-Malek Miah bari.	2.80	0.75	0.75	0.00	0.00	0.00	0	0.00	0	0.00
359945134	R&H Road –Deipara Road.	2.80	1.25	1.25	0.00	0.00	0.00	2	13.00	0	0.00
359945135	R & H Road –Changuri Bridge Road.	2.50	2.00	2.00	0.00	0.00	0.00	0	0.00	1	10.00
359945136	Hashail Kamarkhara Maligoan Bridge- Padma river Road	1.80	1.00	1.00	0.00	0.00	0.00	0	0.00	1	10.00
359945137	Dhuprapasa Road- Bapari Sadhu Madbar bari Road.	1.90	2.25	2.25	0.00	0.00	0.00	0	0.00	2	20.00
359945138	Kamarkhara Bazar–Dhuprapasa –via-Baitun Jame Mosque Road	1.80	1.25	1.25	0.00	0.00	0.00	0	0.00	1	10.00
359945139	Nsanker Kaichmaldha Road-Paisa gaon Raod	1.50	1.00	1.00	0.00	0.00	0.00	0	0.00	2	25.00
359945140	Kamarkhara Hashail Road-Paisagaon FWC Road.	1.20	1.00	1.00	0.00	0.00	0.00	0	0.00	1	10.00
359945141	Tongibari Dighirpar East Kamarkhara Road-Kamarkhara Office	2.90	1.00	1.00	0.00	0.00	0.00	0	0.00	2	20.00
359945142	Aldi Dighirpar Road-1 No. Govt.Pry. School Road.	2.20	1.00	1.00	0.00	0.00	0.00	0	0.00	2	45.00
359945143	Aldi Dighirpar Road –Bosir Halder bari Road.	1.65	0.50	0.50	0.00	0.00	0.00	0	0.00	0	0.00
359945144	Mulchar Road –Kamarkhara 2No. Govt.Pry.School Road.	1.70	0.50	0.50	0.00	0.00	0.00	0	0.00	1	15.00
359945145	Dhoprapasha Road- South Kamarkhara Road.	1.90	0.75	0.75	0.00	0.00	0.00	0	0.00	1	15.00
359945146	Haskira Boxculvert Road- Paikpara Chowdhoribari –via- Paikpara Govt. Pry.School.	3.00	2.00	2.00	0.00	0.00	0.00	0	0.00	1	10.00
359945147	Kalusikder Shop Road- Paikpara High School –via-Langra Sadhu bari Road.	2.00	1.00	1.00	0.00	0.00	0.00	1	10.00	2	20.00
359945148	Abdullahpur Betka West Paikpara Mosque Road-Paikpara Kadir's bari Road.	2.00	0.50	0.50	0.00	0.00	0.00	0	0.00	1	10.00
359945149	Baherpara Abdullahpur Road- Paikpara Julhas Madbar bari Road.	1.85	0.50	0.50	0.00	0.00	0.00	0	0.00	0	0.00
359945150	Abdullahpur Betka Road- Bottola –via- Paikpara Ahammad Ali Bari Road.	1.90	1.00	1.00	0.00	0.00	0.00	0	0.00	1	10.00
359945151	Abdullahpur Sattrobondhu Club Road- Abdullahpur South para Jame Mosque Road.	1.70	0.70	0.70	0.00	0.00	0.00	0	0.00	0	0.00
359945152	Abdullahpur Mirkadim Road-Abdullahpur Mollahbari Road.	1.90	1.00	1.00	0.00	0.00	0.00	0	0.00	0	0.00
359945153	North Autshahi Nur shop - Kaichail Govt.Pry.School –via Madrasha Road.	2.00	1.00	1.00	0.00	0.00	0.00	0	0.00	1	10.00
359945154	Autshahi Puratan Bazar Road- East Autshahi Govt.Pry.School Road.	1.85	1.00	1.00	0.00	0.00	0.00	1	10.00	1	10.00

BASIC INFORMATION OF ROAD

DIVISION : DHAKA

DISTRICT : MUNSHIGANJ

ROAD CODE	ROAD NAME	CREST WIDTH (m)	TOTAL LENGTH (Km)	SURFACE TYPE-WISE BREAK-UP (Km)				STRUCTURE		EXISTING GAP		
				EARTHEN	FLEXIBLE PAVEMENT (BC)	BRICK PAVEMENT (WBM/HBB/BFS)	RIGID PAVEMENT (CC/RCC)	NUMBER	SPAN (m)	NUMBER	SPAN (m)	
1	2	3	4	5	6	7	8	9	10	11	12	
359945155	Tongibari Chander Bazar Road- Autshahi Puraton Bazar Culvert Road.	2.00	1.25	1.25	0.00	0.00	0.00	0	0.00	1	10.00	
359945156	Chander Bazar Subuchani Bazar - Belu shekh Bari Road	1.65	1.00	1.00	0.00	0.00	0.00	0	0.00	1	10.00	
359945157	Subuchani Bazar -via- Rafique Member Bari-Tongibari Baligoan Still Bridge Road.	2.00	1.00	1.00	0.00	0.00	0.00	0	0.00	1	10.00	
359945158	Subuchani Bazar East side - Chasiri Boloi Chader Bazar Subuchani Road.	1.85	1.50	1.50	0.00	0.00	0.00	0	0.00	1	10.00	
359945159	Subuchani R R Coldstorage -Kaichail Govt. Pry.School-via-Bari Bad Road.	2.00	2.00	2.00	0.00	0.00	0.00	0	0.00	3	70.00	
359945160	Subuchani Road- Gani Textail Mill Road	1.85	1.00	1.00	0.00	0.00	0.00	0	0.00	0	0.00	
359945161	Biania Bazar-Sikderbari Jame Mosque-via- Marialay Chandesar Road.	2.00	3.00	3.00	0.00	0.00	0.00	0	0.00	2	20.00	
359945162	Dhamaran Churain Road- Jobeda Khatun Govt.Pry.School Road	2.00	1.50	1.50	0.00	0.00	0.00	0	0.00	0	0.00	
359945163	Aldi Bazar-via -Sayelbari Jame Mosque-East Aldi Govt.Pry.School Road.	2.00	2.00	2.00	0.00	0.00	0.00	0	0.00	2	40.00	
359945164	Aldi Biania Road--Seru Mal bari-Alyea Member bari Road	1.85	2.00	2.00	0.00	0.00	0.00	0	0.00	1	20.00	
359945165	Aldi Still Bridge's South side- West Aldi Govt. Pry.School -Semulia Govt.Pry. School Road	2.00	5.00	5.00	0.00	0.00	0.00	0	0.00	4	85.00	
359945166	Jhanta High School- Aldi Aowal Talukder bari Road.	2.00	2.00	2.00	0.00	0.00	0.00	0	0.00	2	25.00	
359945167	Jobada Khatun Govt.Pry.School-Dhamaran Gias member bari Road.	1.80	0.50	0.50	0.00	0.00	0.00	0	0.00	1	30.00	
359945168	Dhamaran Jahanara Member bari- Gonakbari Road.	1.90	1.50	1.50	0.00	0.00	0.00	0	0.00	1	10.00	
359945169	Eidgah Bramman vita- Kathadia Punai Halder bari Road.	1.80	1.20	1.20	0.00	0.00	0.00	0	0.00	3	45.00	
359945170	Aldi Dighirpar -Madbar Ali Mridha Bari via -Jhanta High Schoo Road.	2.00	3.50	3.50	0.00	0.00	0.00	0	0.00	4	70.00	
359945171	Lakharan - Chap Govt.Pry.School Road.	1.70	0.75	0.75	0.00	0.00	0.00	0	0.00	1	20.00	
359945172	Kathadia Bellal Sorder bari- Sorder bari Jame Mosque Road	1.90	1.25	1.25	0.00	0.00	0.00	0	0.00	1	15.00	
359945173	Kathadia Eidgah Bramman via -Jahangir bari-Mustofa Member bari Road.	1.65	0.50	0.50	0.00	0.00	0.00	0	0.00	0	0.00	
359945174	Kathadia Eidgah-via Dilu Dewan bari-Hatkhan Govt. Pry.School Road.	1.85	0.75	0.75	0.00	0.00	0.00	0	0.00	0	0.00	
359945175	Tongibari Dighirpar Rd.- Mulchar Hospital - Mulchar Mohammad Ali bari	1.20	1.00	1.00	0.00	0.00	0.00	0	0.00	0	0.00	
359945176	Tongibari Dighirpar Akkas Mullah bari-Mujibur Halder bari via-Chairman bari Rd	2.00	0.75	0.75	0.00	0.00	0.00	0	0.00	2	6.00	
359945177	Tongibari Dighirpar Mulchar Kuddes Dowan bari-Munchar Govt. Pry. School -via Halder bari Mosque Road.	1.85	0.70	0.70	0.00	0.00	0.00	0	0.00	0	0.00	
359945178	Kandabari-Dhankura Sarishabon Road.(P.Char).	1.50	2.00	2.00	0.00	0.00	0.00	0	0.00	1	3.00	
359945179	Tongibari Dighirpar Mulchar Samsul Huq Master bari-Dighirpar Japani School Road.	1.75	0.50	0.50	0.00	0.00	0.00	0	0.00	1	3.00	
359945180	Dighirpar Bazar - Buthuhalder bari-via Post office Road.	1.80	0.50	0.50	0.00	0.00	0.00	0	0.00	2	6.00	
VILLAGE ROAD-B TOTAL: 165 Nos. Road				209.33	205.88	1.45	2.00	0.00	56	854.05	158	2253.50
TONGIBARI UPAZILA TOTAL: 209 Nos. Road				349.65	279.34	56.76	13.55	0.00	204	3556.99	172	2478.50