

MUNSHIGANJ

ROAD MAP MUNSHIGANJ DISTRICT DHAKA DIVISION

DHAKA DISTRICT

NARAYANGANJ DISTRICT

CHANDPUR DISTRICT

SHARIYATPUR DISTRICT



LEGEND

- Administrative Boundary**
- International Boundary
 - - - District Boundary
 - · - Upazila Boundary
 - · · Union Boundary
 - · · · · Municipal Boundary

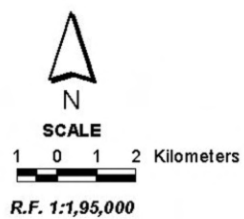
- Administrative HQs**
- District HQ
 - Upazila HQ
 - Union HQ

- Socio-economic Infrastructures**
- Growth Centre
 - ▲ Small Hat/Bazar
 - Police Station
 - Upazila Health Complex
 - College
 - High School
 - University

- Physical Infrastructures**
- National Highways
 - Regional Highways
 - Zila Road
 - Upazila Road Pucca
 - Upazila Road Katcha
 - Union Road Pucca
 - Union Road Katcha
 - Railways Network
 - Embankment

- Natural Features**
- Wide River
 - Water Bodies
 - Cher Area

- Agricultural Infrastructures**
- Embankment
 - Road Embankment

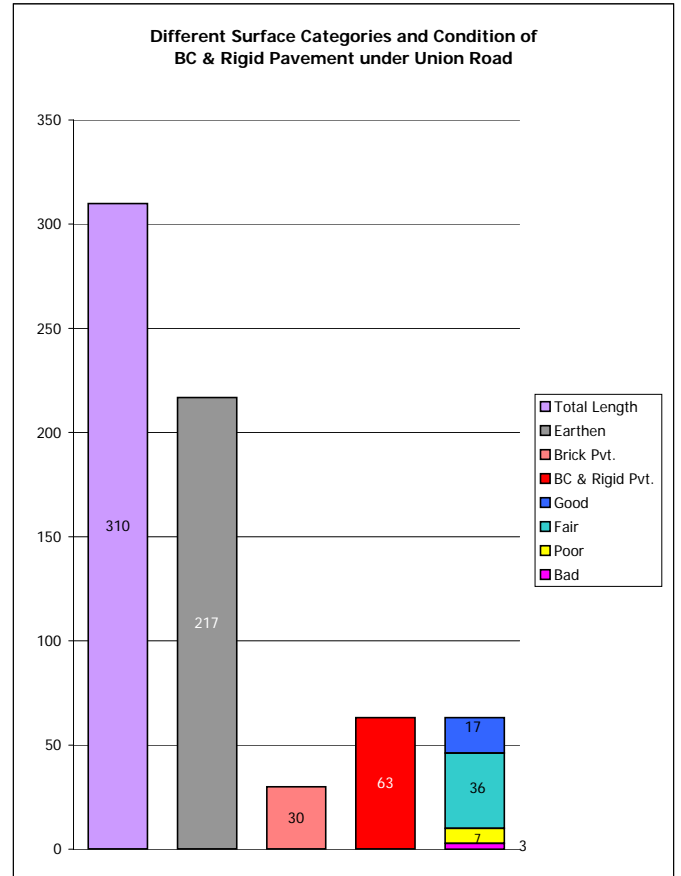
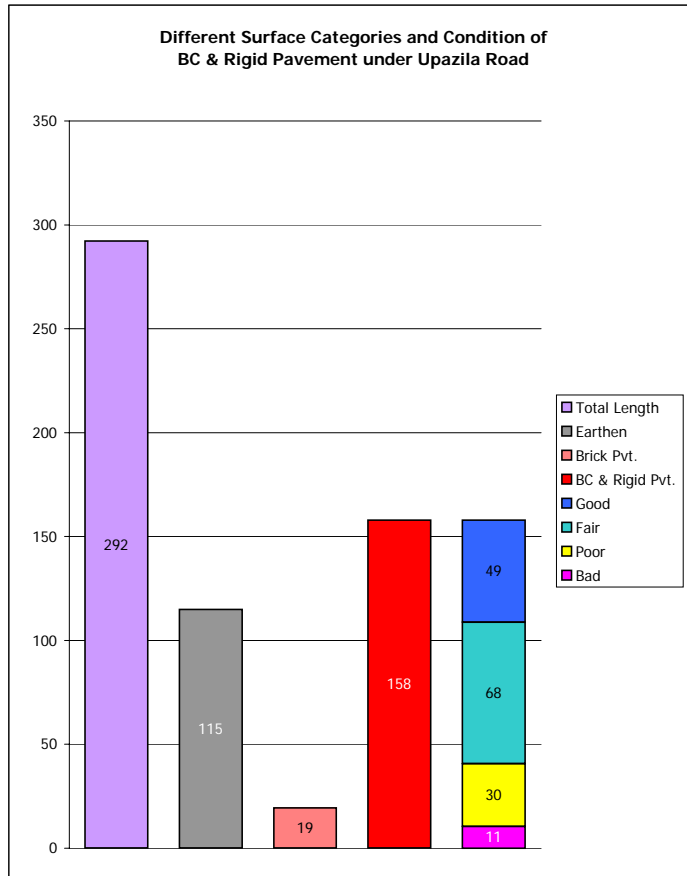
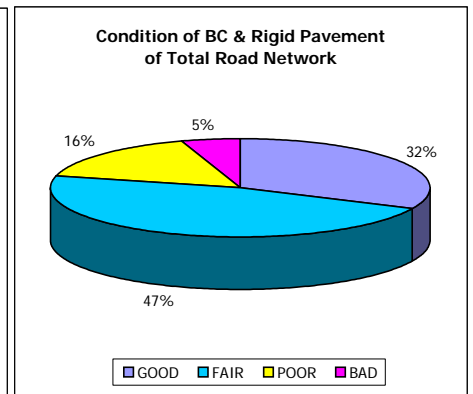
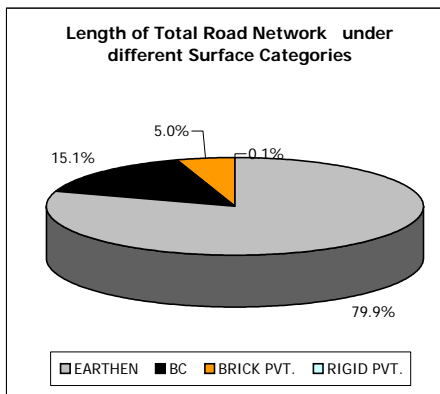
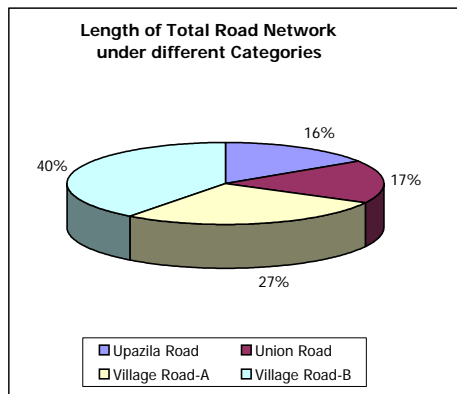


Compiled from : SPOT Image 1989-90, Aerial Photograph 1983-84,
Topographic Maps, Thana Maps, B.B.S and Field Checking.
Projection : Lambert's Conformal Conic
Data Source : GPS Field Survey 1999

PREPARED BY : GIS UNIT
LOCAL GOVERNMENT ENGINEERING DEPARTMENT

**LOCAL GOVERNMENT ENGINEERING DEPARTMENT
DISTRICT SUMMARY OF ROAD
DISTRICT : MUNSHIGANJ**

ROAD TYPE	NUMBER OF ROAD	TOTAL LENGTH (Km)	SURFACE TYPE-WISE BREAK-UP (Km)				CONDITION OF BC & RIGID PVT. ROAD (As of December, 2003) (Km)				STRUCTURE		EXISTING GAP	
			EARTHEN	FLEXIBLE PAVEMENT (BC)	BRICK PAVEMENT (WBM/HBB/BFS)	RIGID PAVEMENT (CC/RCC)	GOOD	FAIR	POOR	BAD	NUMBER	SPAN (m)	NUMBER	SPAN (m)
Upazila Road	55	292	115	158	19	0	49	68	30	11	262	5167	46	1725
Union Road	77	310	217	63	30	0	17	36	7	3	269	3999	76	2373
Village Road-A	235	503	426	45	32	0	14	25	7	0	254	3612	169	2951
Village Road-B	520	728	706	10	10	1	9	1	1	1	153	2407	265	4283
TOTAL	887	1833	1464	276	92	1	89	130	45	14	938	15186	556	11332



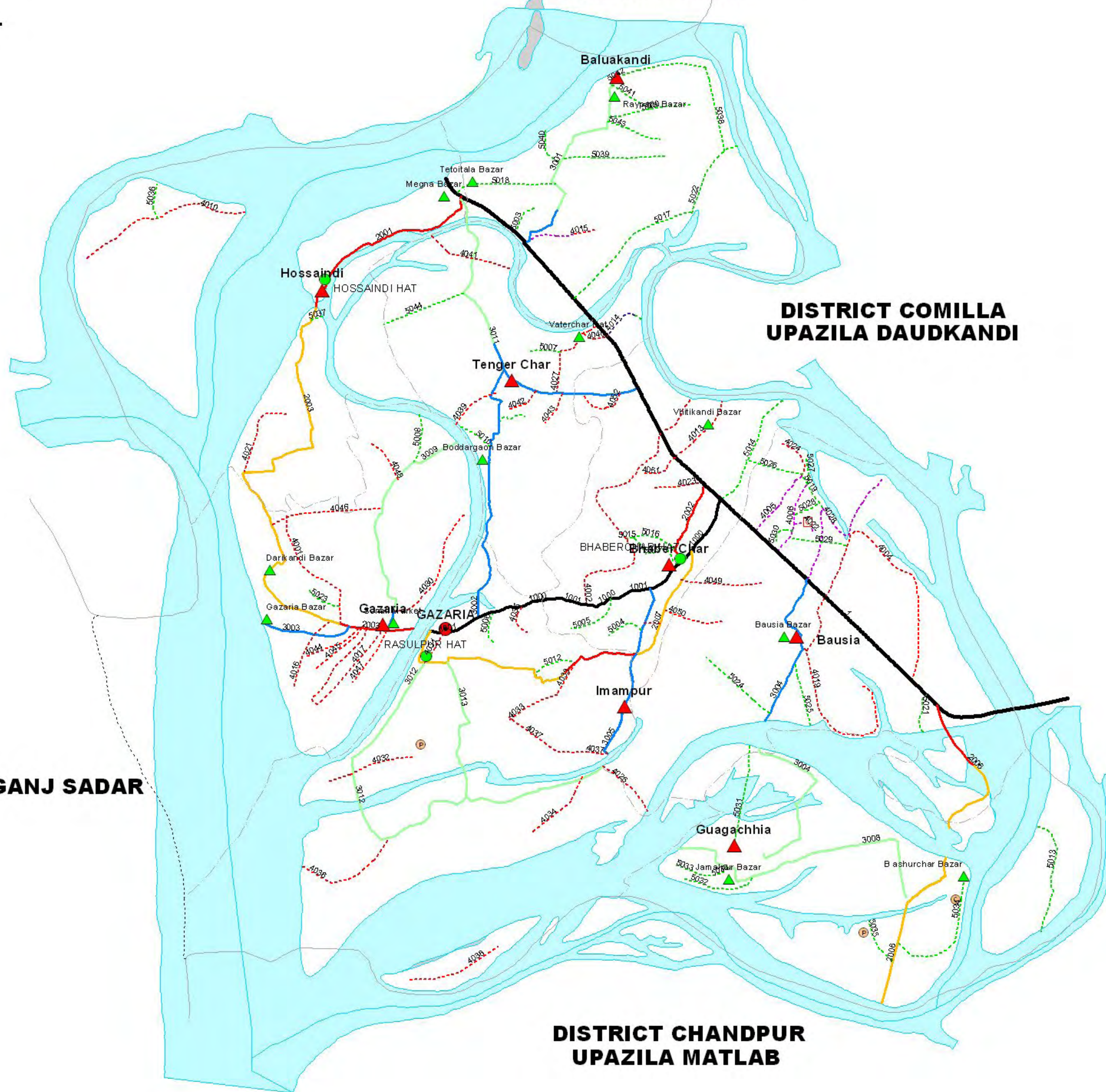
**ROAD MAP
GAZARIA UPAZILA
MUNSIGANJ DISTRICT**

**DISTRICT COMILLA
UPAZILA HOMNA**

**DISTRICT COMILLA
UPAZILA DAUDKANDI**

**DISTRICT CHANDPUR
UPAZILA MATLAB**

UPAZILA MUNSHIGANJ SADAR



LEGEND

- Administrative Boundary**
- International Boundary
 - District Boundary
 - Upazila Boundary
 - Union Boundary
 - Municipal Boundary

Administrative HQs

- District HQ
- Upazila HQ
- ▲ Union HQ

Physical Infrastructures

- National Highways
- Regional Highways
- Zila Road
- Upazila Road (Pucca)
- Upazila Road (Katcha)
- Union Road (Pucca)
- Union Road (Katcha)
- Village Road A (Pucca)
- Village Road A (Katcha)
- Village Road B (Pucca)
- Village Road B (Katcha)
- Paurashava Road
- Railway Network
- Embankment
- Telecommunication Line
- Power Transmission Line

Natural Features

- Wide River
- Water Bodies
- Sandy Area
- Khal
- Forest
- Hill

Socio-Economic Infrastructures

- Growth Centre
- ▲ Small Hat/Bazar
- Police Station
- Upazila Health Complex
- Family welfare Centre
- Community Clinic
- Post Office
- College
- High School
- Primary School
- Madrasa
- ▲ Mosque
- ▲ Ashrayan/Abasan
- ▲ Temple

Compiled from : LGED Upazila Base Maps 1994-95, Landsat TM 1998,
GPS Survey 1999 and Field Checking in November 2004.
Projection : Lambert's Conformal Conic

PREPARED BY : GIS UNIT
LOCAL GOVERNMENT ENGINEERING DEPARTMENT



SCALE



1 : 65,000

BASIC INFORMATION OF ROAD

DIVISION : DHAKA

DISTRICT : MUNSHIGANJ

ROAD CODE	ROAD NAME	CREST WIDTH (m)	TOTAL LENGTH (Km)	SURFACE TYPE-WISE BREAK-UP (Km)				STRUCTURE		EXISTING GAP	
				EARTHEN	FLEXIBLE PAVEMENT (BC)	BRICK PAVEMENT (WBM/HBB/BFS)	RIGID PAVEMENT (CC/RCC)	NUMBER	SPAN (m)	NUMBER	SPAN (m)
1	2	3	4	5	6	7	8	9	10	11	12

UPAZILA : GAZARIA

ROAD TYPE : UPAZILA ROAD

359242001	Meghna Bridge - Hossaindi Bazar.	7.31	3.00	0.00	3.00	0.00	0.00	2	71.00	0	0.00
359242002	National High Way- Baberchar G.C	5.66	1.20	0.00	1.20	0.00	0.00	1	5.70	0	0.00
359242003	Kazipura - Hossaindi GC Road	4.88	6.40	2.58	0.32	3.50	0.00	5	123.00	6	492.00
359242006	Bausia NH road - KaliBazar hat (Engr.Staff College Road)	4.90	3.00	1.80	1.20	0.00	0.00	1	35.00	0	0.00
359242007	Rasulpur GC - Bhaberchar GC via Karim Khan	2.25	7.08	3.91	3.17	0.00	0.00	7	103.00	2	50.00

UPAZILA ROAD TOTAL: 5 Nos. Road

		20.68	8.29	8.89	3.50	0.00	16	337.70	8	542.00
--	--	-------	------	------	------	------	----	--------	---	--------

ROAD TYPE : UNION ROAD

359243001	Bot Tola road (National Highway) to Baluakandi UP	4.80	3.30	1.80	0.90	0.60	0.00	3	63.00	1	10.00
359243002	Mathabanga FRA-Anarpura N H Road via Tengerchar UP	4.88	6.00	0.00	6.00	0.00	0.00	9	157.50	0	0.00
359243003	Kazipura - Gazaria Bazar Road.	3.00	0.50	0.00	0.50	0.00	0.00	1	24.00	0	0.00
359243004	Bausia NH road - Guagachia UP via Bausia UP Rd.	4.00	7.59	5.09	2.50	0.00	0.00	5	69.86	1	400.00
359243005	Bhaberchar BRAC Office -Hoglakandi Road (Unis Shikhder).	4.00	2.88	0.00	2.88	0.00	0.00	7	113.94	0	0.00
359243008	Bausia Ferry Ghat (Bashur Char Bazar) - Guagachia UP - Kulubarighat Road	2.25	8.65	8.65	0.00	0.00	0.00	13	226.14	1	10.00
359243009	Sonali Market-Fuldi-Tangerchar UP Road	2.25	6.05	5.55	0.50	0.00	0.00	4	69.89	3	64.00
359243011	Jamaldi -Tengerchar UP office via Barabaterchar Road	2.00	3.00	2.70	0.30	0.00	0.00	1	150.00	3	100.00
359243012	Gazaria Upazila HQ - Imampur Up viaRasulpur G.C, D.Pur, Sholoani. Baghaikandi,Hoglakandi (Hazi Afizuddin) Rd.	2.00	7.00	5.83	0.00	1.17	0.00	5	71.50	3	160.00
359243013	Rasulpur GC - Kalipura Road via Imampur, Baghaikandi	2.00	4.00	4.00	0.00	0.00	0.00	3	37.00	3	130.00

UNION ROAD TOTAL: 10 Nos. Road

		48.97	33.62	13.58	1.77	0.00	51	982.83	15	874.00
--	--	-------	-------	-------	------	------	----	--------	----	--------

ROAD TYPE : VILLAGE ROAD-A

359244001	Bashgaon - Darikandi.	2.50	1.40	0.70	0.70	0.00	0.00	2	28.40	0	0.00
359244002	Char Pathalia Paikkerpar- Alipura Road	2.00	4.50	4.50	0.00	0.00	0.00	3	78.00	3	40.00
359244004	Bausia NH-Pachimkandi Rd.via Bakterkandi,Kumariaghat	1.58	6.00	6.00	0.00	0.00	0.00	2	50.00	4	160.00
359244005	Puran Bausia -Sarkar Mohammed Ali Rd.	3.50	1.39	0.39	1.00	0.00	0.00	0	0.00	0	0.00
359244006	Puran Bausia Madrasha - Puran bausia P/school.	3.00	1.04	0.00	1.04	0.00	0.00	1	6.00	0	0.00
359244010	Char Balaki Road	2.00	2.35	2.35	0.00	0.00	0.00	0	0.00	1	30.00
359244011	Tengerchar Eidgha-Raziakader HighSchool Road	2.00	1.00	0.30	0.70	0.00	0.00	1	15.00	2	35.00
359244013	Alipura NH- Bitikandi Road	2.25	1.00	0.70	0.00	0.30	0.00	1	0.90	0	0.00
359244014	Boroikandi - Baterchar	2.00	0.75	0.00	0.75	0.00	0.00	0	0.00	0	0.00
359244015	Baluakandi NH -Baluakandi P/s Road	3.50	0.80	0.33	0.48	0.00	0.00	2	14.00	0	0.00
359244016	Bashgaon FRA-Balurchar via Nayanagar	2.00	2.77	2.47	0.00	0.30	0.00	3	61.00	1	15.00
359244017	Gazaria UP-Gosair Char Road	1.75	1.50	1.50	0.00	0.00	0.00	1	24.40	0	0.00
359244019	Bausia Bazar - Nayakandi	2.00	1.35	1.35	0.00	0.00	0.00	1	15.00	1	60.00
359244021	Ismanirchar - Goalgaoon Rd.	2.00	0.60	0.60	0.00	0.00	0.00	0	0.00	0	0.00
359244022	Puran Bausia Farazi Aftab Uddin clinic road.	4.00	0.80	0.00	0.80	0.00	0.00	0	0.00	0	0.00
359244023	Satkawnia NH - Satkawnia Road.	2.00	0.35	0.35	0.00	0.00	0.00	0	0.00	1	4.50
359244024	Mohammad Ali Road-Kudhipara road	2.00	0.27	0.27	0.00	0.00	0.00	0	0.00	0	0.00
359244025	Gazaria Bazar-Nayanagar Road	2.00	2.00	2.00	0.00	0.00	0.00	2	27.00	0	0.00
359244026	Hoglakandi Bridge - Chauddakahania Road	4.00	1.00	1.00	0.00	0.00	0.00	1	90.00	1	20.00
359244027	Mirergaon - Bhatarchar National Highway road.	2.25	1.75	1.46	0.00	0.29	0.00	0	0.00	2	90.00
359244028	Dari BausiaNH-Monairkandi - Road.	3.05	2.30	0.00	2.30	0.00	0.00	5	61.90	0	0.00
359244029	Laxmipur - Kawnakandi Madrasa Road	2.00	0.50	0.50	0.00	0.00	0.00	0	0.00	1	50.00
359244030	Sonaikandi - Prophaner Char Road	2.00	2.00	2.00	0.00	0.00	0.00	2	50.00	0	0.00
359244031	RHD Road -Upazila Quarter Road.	3.00	0.60	0.60	0.00	0.00	0.00	0	0.00	0	0.00

BASIC INFORMATION OF ROAD

DIVISION : DHAKA

DISTRICT : MUNSHIGANJ

ROAD CODE	ROAD NAME	CREST WIDTH (m)	TOTAL LENGTH (Km)	SURFACE TYPE-WISE BREAK-UP (Km)				STRUCTURE		EXISTING GAP	
				EARTHEN	FLEXIBLE PAVEMENT (BC)	BRICK PAVEMENT (WBM/HBB/BFS)	RIGID PAVEMENT (CC/RCC)	NUMBER	SPAN (m)	NUMBER	SPAN (m)
1	2	3	4	5	6	7	8	9	10	11	12
359244032	Daulatpur Dargibari - Daulatpur GPS(Hazi Deloar HossainRoad).	1.30	2.00	2.00	0.00	0.00	0.00	0	0.00	0	0.00
359244033	Karimkhan Dakhin para Road.	1.00	2.50	2.50	0.00	0.00	0.00	0	0.00	0	0.00
359244034	Jastitala - Kalipura via N.S kandi Road.	1.50	3.50	3.50	0.00	0.00	0.00	0	0.00	0	0.00
359244035	Mathabhanga - Nayakandi Road.	1.50	0.50	0.50	0.00	0.00	0.00	0	0.00	0	0.00
359244036	Sholoani - Avashon procalpa Road.	1.00	1.50	1.50	0.00	0.00	0.00	0	0.00	0	0.00
359244037	Hoglakandi - Dakhinpara Road(59 No GPS).	1.00	1.51	1.51	0.00	0.00	0.00	0	0.00	0	0.00
359244038	Hazi Tzammel Road(Molliker Char).	1.50	1.50	1.50	0.00	0.00	0.00	0	0.00	0	0.00
359244039	Mirpur Khea Ghat- Uttar Shahapur Road.	1.50	1.25	1.25	0.00	0.00	0.00	0	0.00	0	0.00
359244040	Bhaterchar NH - Charmanbari Road.	1.25	0.60	0.60	0.00	0.00	0.00	0	0.00	0	0.00
359244041	Bhaterchar Eidgha-Manikmiabari Road.	1.00	1.50	1.50	0.00	0.00	0.00	0	0.00	0	0.00
359244042	Uttar Shahapur Eidgha - Shikderbari Road.	1.30	0.50	0.50	0.00	0.00	0.00	0	0.00	0	0.00
359244043	Anarpura Bridge - Captainbari Road.	1.25	1.00	1.00	0.00	0.00	0.00	0	0.00	0	0.00
359244044	RHD Road - Gazari Miabari Road via Goshairchar	1.40	1.50	1.50	0.00	0.00	0.00	0	0.00	0	0.00
359244045	Gazari Dakbangla - Gosairchar Road.	1.00	0.40	0.40	0.00	0.00	0.00	0	0.00	0	0.00
359244046	Ismanirchar Steel Bridge - Kalsharkandi Road.	1.00	0.50	0.50	0.00	0.00	0.00	0	0.00	0	0.00
359244047	Gosairchar Bara Mosque - Mollabari Road.	1.00	0.30	0.30	0.00	0.00	0.00	0	0.00	0	0.00
359244048	Munshhefbari - Bhairadi Road.	1.00	1.00	1.00	0.00	0.00	0.00	0	0.00	0	0.00
359244049	Laxmipura(M.Master) - Fakirbari Road.	1.00	0.40	0.40	0.00	0.00	0.00	0	0.00	0	0.00
359244050	Lxmipura GPS - Purbapara Road.	1.00	0.60	0.60	0.00	0.00	0.00	0	0.00	0	0.00
359244051	Alipura NH - Rahman Master House Road.	1.50	1.00	0.80	0.00	0.20	0.00	0	0.00	0	0.00
359244052	Anarpura(K.Shope) - Anarpura Bridge via Anarpura GPS.	1.00	2.50	2.50	0.00	0.00	0.00	0	0.00	0	0.00
359244053	Mia M. Zahir Bari - Chapathalia New Road.	1.50	0.25	0.25	0.00	0.00	0.00	0	0.00	0	0.00
VILLAGE ROAD-A TOTAL: 46 Nos. Road			64.33	55.48	7.77	1.09	0.00	27	521.60	17	504.50

ROAD TYPE : VILLAGE ROAD-B

359245003	Baluakandi - Sikderbari	2.00	0.30	0.30	0.00	0.00	0.00	0	0.00	0	0.00
359245004	Bhaberchar - Kawnia Kandi	2.00	0.62	0.62	0.00	0.00	0.00	0	0.00	0	0.00
359245005	Srinagar - Mollah Bari	2.50	0.60	0.60	0.00	0.00	0.00	0	0.00	0	0.00
359245006	Matha Banga - Anser Ali Road.	2.50	0.23	0.00	0.00	0.23	0.00	1	6.00	0	0.00
359245007	Middle Bhaterchat - West Bhaterchar Road	1.50	0.32	0.32	0.00	0.00	0.00	0	0.00	0	0.00
359245008	Pansaler Char Ramdi Road	2.00	0.52	0.52	0.00	0.00	0.00	0	0.00	0	0.00
359245010	Mirpur Gudara Ghat- HajiKeramat High School Road	2.00	0.44	0.44	0.00	0.00	0.00	0	0.00	0	0.00
359245011	HajiKeramat Ali High School- Mirergaon Road	2.00	1.07	1.07	0.00	0.00	0.00	0	0.00	0	0.00
359245012	Abdul Haque Master House - Karim Khan GPS Road	2.00	0.35	0.35	0.00	0.00	0.00	1	15.00	0	0.00
359245013	Puran Chashi River Ghat - Puber Tak Road via GPS	1.50	2.00	2.00	0.00	0.00	0.00	1	24.00	2	44.00
359245014	Dhaka- Chtg NH - Abdullahpur Road	1.50	1.00	1.00	0.00	0.00	0.00	0	0.00	0	0.00
359245015	Bhaber Char Bazar - Char pathalia Road(Old)	1.50	1.00	1.00	0.00	0.00	0.00	1	3.00	0	0.00
359245016	Bhaber Char Bazar - Char pathalia Road(New)	1.50	1.00	0.38	0.62	0.00	0.00	0	0.00	1	65.00
359245017	NH-Atith Nagar	1.50	2.00	2.00	0.00	0.00	0.00	0	0.00	0	0.00
359245018	Tetui Tola Bazar - Baluakandi High School Rd.	2.00	1.50	1.10	0.40	0.00	0.00	0	0.00	1	6.00
359245019	Puran Bausia High School- Sarker Moh. Ali Rd.	1.50	1.00	0.00	1.00	0.00	0.00	2	44.00	0	0.00
359245020	Bara Ray Para - Aralia	1.00	1.00	1.00	0.00	0.00	0.00	0	0.00	3	94.00
359245021	NH (Pakhir Mour)-Farazi Kandi Rd.	1.25	1.50	1.50	0.00	0.00	0.00	1	24.00	0	0.00
359245022	Abdullahpur p/s -River Ghat	2.00	0.50	0.50	0.00	0.00	0.00	0	0.00	0	0.00
359245023	Bashgaon Mollah Bari-Bashgaon Pry. School Road.	1.50	0.60	0.60	0.00	0.00	0.00	1	24.00	0	0.00
359245024	Porachakbausia Dakhinpara - Patchim Nayakandi bRoad.	1.00	1.80	1.80	0.00	0.00	0.00	0	0.00	0	0.00
359245025	Porachak bausia Purbapara - Chandramohon Bari Road.	1.00	2.50	2.50	0.00	0.00	0.00	0	0.00	0	0.00
359245026	Shamchul Master Bari - Kutipara Road.	1.00	1.00	1.00	0.00	0.00	0.00	0	0.00	0	0.00
359245027	Bached House -Sayezuddin Mollabari Road.	1.00	1.00	1.00	0.00	0.00	0.00	0	0.00	0	0.00
359245028	Hazrat Ali House - Nur Mohammad Tati Bari Road.	1.50	0.50	0.50	0.00	0.00	0.00	0	0.00	0	0.00
359245029	Farazi Shahabuddin Road (Nayakandi Mosque).	1.00	1.00	1.00	0.00	0.00	0.00	0	0.00	0	0.00
359245030	Puran Bausia Hafezia Madrasha - Dhanumia Bari Road.	1.20	0.30	0.30	0.00	0.00	0.00	0	0.00	0	0.00
359245031	Balurchar - Guagachia UP Conneting Road.	1.00	2.00	2.00	0.00	0.00	0.00	0	0.00	0	0.00

BASIC INFORMATION OF ROAD

DIVISION : DHAKA

DISTRICT : MUNSHIGANJ

ROAD CODE	ROAD NAME	CREST WIDTH (m)	TOTAL LENGTH (Km)	SURFACE TYPE-WISE BREAKE-UP (Km)				STRUCTURE		EXISTING GAP		
				EARTHEN	FLEXIBLE PAVEMENT (BC)	BRICK PAVEMENT (WBM/HBB/BFS)	RIGID PAVEMENT (CC/RCC)	NUMBER	SPAN (m)	NUMBER	SPAN (m)	
1	2	3	4	5	6	7	8	9	10	11	12	
359245032	Shimulia GPS - Patchimer Khal Road.	1.20	1.00	1.00	0.00	0.00	0.00	0	0.00	0	0.00	
359245033	Jamalpur Bazar - Ali Master House Road.	1.00	1.00	1.00	0.00	0.00	0.00	0	0.00	0	0.00	
359245034	Chhoto Basurchar - Datterchar Road via Basurchar H.School.	1.20	2.00	2.00	0.00	0.00	0.00	0	0.00	0	0.00	
359245035	Chhata Basurchar - Vasarchar Road.	1.50	2.00	2.00	0.00	0.00	0.00	0	0.00	0	0.00	
359245036	Char Balaki - M.Master Road.	1.00	0.25	0.25	0.00	0.00	0.00	0	0.00	0	0.00	
359245037	Ashrafdi Road.	1.20	0.50	0.50	0.00	0.00	0.00	0	0.00	0	0.00	
359245038	Mudarkandi - Aralia Road.	1.00	1.50	1.50	0.00	0.00	0.00	0	0.00	0	0.00	
359245039	Baluakandi UP - Abdul Hye Bari Road.	1.00	1.50	1.50	0.00	0.00	0.00	0	0.00	0	0.00	
359245040	Aziz Sarker Bari - Chhata Ray Para Road.	1.00	1.30	1.30	0.00	0.00	0.00	0	0.00	0	0.00	
359245041	Baluakandi UP - Bara Raypara Eidgha Road.	1.00	2.00	2.00	0.00	0.00	0.00	0	0.00	0	0.00	
359245042	Baluakandi UP - Mudarkandi Road.	1.20	2.50	2.50	0.00	0.00	0.00	0	0.00	0	0.00	
359245043	Hazi Amir House - Baluakandi UP Road.	1.20	0.70	0.70	0.00	0.00	0.00	0	0.00	0	0.00	
359245044	Hfizuddin Bari -Bhaterchar Khea ghat Road.	1.00	3.00	3.00	0.00	0.00	0.00	0	0.00	0	0.00	
VILLAGE ROAD-B TOTAL: 41 Nos. Road				46.90	44.65	2.02	0.23	0.00	8	140.00	7	209.00
GAZARIA UPAZILA TOTAL: 102 Nos. Road				180.88	142.04	32.25	6.59	0.00	102	1982.13	47	2129.50

ROAD MAP LAUHAJANG UPAZILA MUNSHIGANJ DISTRICT

LEGEND

Administrative Boundary

- International Boundary
- District Boundary
- - - Upazila Boundary
- - - Union Boundary
- - - Municipal Boundary

Administrative HQs

- District HQ
- Upazila HQ
- ▲ Union HQ

Physical Infrastructures

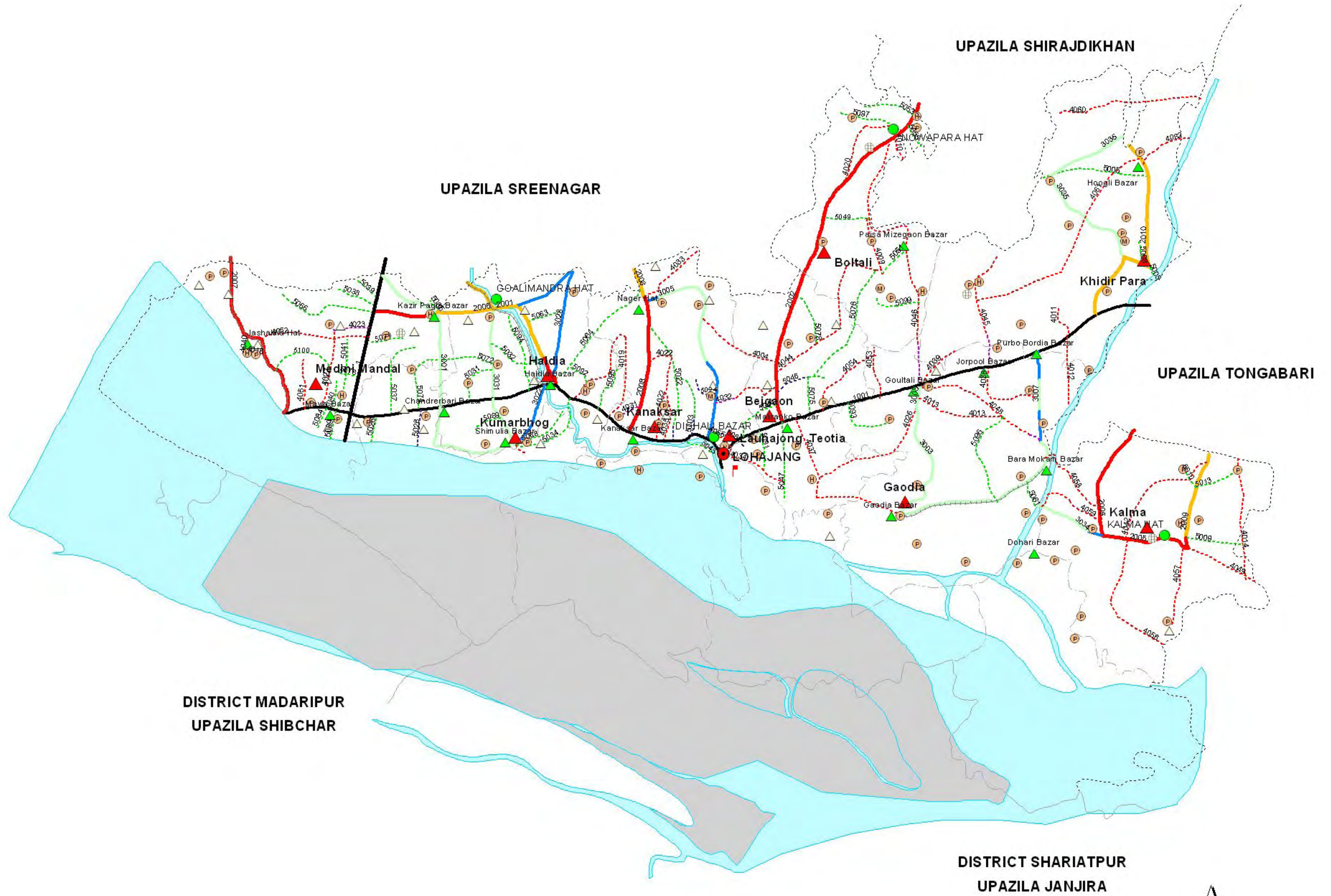
- National Highways
- Regional Highways
- Zila Road
- Upazila Road (Pucca)
- Upazila Road (Katcha)
- Union Road (Pucca)
- Union Road (Katcha)
- Village Road A (Pucca)
- Village Road A (Katcha)
- Village Road B (Pucca)
- Village Road B (Katcha)
- Paurashava Road
- Railway Network
- Embankment
- Telecommunication Line
- Power Transmission Line

Natural Features

- Wide River
- Water Bodies
- Sandy Area
- Khal
- Forest
- Hill

Socio-Economic Infrastructures

- Growth Centre
- ▲ Small Hat/Bazar
- Police Station
- Upazila Health Complex
- ⊕ Family welfare Centre
- ⊕ Community Clinic
- ⊕ Post Office
- ⊕ College
- ⊕ High School
- ⊕ Primary School
- ⊕ Madrasa
- ⊕ Mosque
- ⊕ Ashrayan/Abasan
- ⊕ Temple



DISTRICT MADARIPUR
UPAZILA SHIBCHAR

DISTRICT SHARIATPUR
UPAZILA JANJIRA

Compiled from : LG ED Upazila Base Maps 1994-95, Landsat TM 1998,
GPS Survey 1999 and Field Checking in November 2004.
Projection : Lambert's Conformal Conic

PREPARED BY : GIS UNIT

LOCAL GOVERNMENT ENGINEERING DEPARTMENT



SCALE

0.6 0 0.6 1.2 Kilometers

R.F. 1: 75,000

BASIC INFORMATION OF ROAD

DIVISION : DHAKA

DISTRICT : MUNSHIGANJ

ROAD CODE	ROAD NAME	CREST WIDTH (m)	TOTAL LENGTH (Km)	SURFACE TYPE-WISE BREAK-UP (Km)				STRUCTURE		EXISTING GAP	
				EARTHEN	FLEXIBLE PAVEMENT (BC)	BRICK PAVEMENT (WBM/HBB/BFS)	RIGID PAVEMENT (CC/RCC)	NUMBER	SPAN (m)	NUMBER	SPAN (m)
1	2	3	4	5	6	7	8	9	10	11	12

UPAZILA : LAUHAJONG

ROAD TYPE : UPAZILA ROAD

359442001	Haldia R&H - Goali Mandra Hat-Masurgaon(Srinagar Ferry Ghat) Road (From RHD #39)	7.30	3.20	1.01	2.20	0.00	0.00	4	68.25	0	0.00
359442002	Dighali (Maliranka) - Nowpara- Kusumpur Road (Lauhajong Portion)	7.32	7.50	0.00	7.50	0.00	0.00	12	263.33	0	0.00
359442005	Kalma GC-Baligaon R&H road	4.88	3.88	0.00	3.88	0.00	0.00	3	29.00	0	0.00
359442006	Khanbari R&H-Goalimandrahat	4.50	2.52	1.27	0.00	1.25	0.00	4	73.50	0	0.00
359442007	Mawa Ghat - Bhaigyakul GC (Lauhajong Portion,BWD)	4.88	4.00	0.00	4.00	0.00	0.00	0	0.00	0	0.00
359442008	Kanakshar - Nagerhat bazar	4.90	3.20	0.00	3.20	0.00	0.00	3	62.00	0	0.00
359442009	Kalma GC-Fazusah Bazar -Boloji R&H Rd	2.44	3.65	2.35	1.30	0.00	0.00	3	33.00	1	30.00
359442010	Kheterpara R&H -Khidirpara UP Office - Hoogli Bazar-Taltala GC Road	4.87	4.03	4.03	0.00	0.00	0.00	3	26.14	4	75.80

UPAZILA ROAD TOTAL: 8 Nos. Road 31.98 8.66 22.08 1.25 0.00 32 555.22 5 105.80

ROAD TYPE : UNION ROAD

359443001	Kumerbogh UP Office-Dogachi bazar via Chandrerbari, Kazirpagla bazar	3.35	6.00	6.00	0.00	0.00	0.00	2	20.90	1	20.00
359443003	Gholtoli bazar(R&H)-Gaudia UP Office Road	2.50	3.00	2.50	0.00	0.50	0.00	1	8.00	1	15.00
359443005	Louhajong Teotia UP Office(Moshadgoan)- Nagerhat bazar	4.88	4.48	2.48	2.00	0.00	0.00	7	77.00	0	0.00
359443007	Purbobordia bazar-Baramokam bazar-Gaodia UP Office Road	2.00	5.45	2.59	2.86	0.00	0.00	6	52.50	1	15.00
359443022	Shimulia bazar - Haldia UP Office Road	2.44	1.26	0.00	0.00	1.26	0.00	1	8.00	0	0.00
359443028	Haldia UP Office - Goalimandrahat Road	4.80	3.38	0.00	3.38	0.00	0.00	5	41.90	0	0.00
359443031	Kumerbogh UP Office - Maucha Sluice Gate-GaolimandraHat	2.43	3.10	3.10	0.00	0.00	0.00	3	48.28	0	0.00
359443034	Kalma UP Office-Dohori bazar Road	3.66	2.30	2.10	0.20	0.00	0.00	0	0.00	0	0.00
359443035	Kidirpara UP-Pingnali-Vatimvog - Hoogli Bazar Road	3.00	6.35	6.35	0.00	0.00	0.00	9	51.50	1	1.80

UNION ROAD TOTAL: 9 Nos. Road 35.32 25.12 8.44 1.76 0.00 34 308.08 4 51.80

ROAD TYPE : VILLAGE ROAD-A

359444004	Atigaon - Baniagoan.	2.15	3.22	3.22	0.00	0.00	0.00	1	15.00	0	0.00
359444005	Shimulia - Kharia Baidertek	1.83	1.50	1.50	0.00	0.00	0.00	1	20.00	0	0.00
359444009	Dharar hat P/School-Paisha Madrasha Rd	2.00	0.90	0.90	0.00	0.00	0.00	1	12.19	1	12.00
359444010	Nowpara hat - Pachaldia Road	2.00	1.30	1.30	0.00	0.00	0.00	2	42.58	0	0.00
359444011	Kalarbag- Narashingpur Rd	1.83	0.60	0.60	0.00	0.00	0.00	1	16.00	2	16.00
359444012	Kheterpara Mosque - Kazirgaon Rd	1.83	1.75	1.75	0.00	0.00	0.00	0	0.00	2	24.00
359444013	Gholtali-Apor Road	1.83	2.00	2.00	0.00	0.00	0.00	0	0.00	2	31.00
359444014	Kalma Pathanbari-Bankaiz P/School Road	1.83	2.55	2.55	0.00	0.00	0.00	2	27.72	0	0.00
359444018	WDB Embankment - Jashaldia Bazar Road	2.00	1.00	0.50	0.00	0.50	0.00	0	0.00	1	12.00
359444019	Chorabari - Haldia H/School	1.83	3.00	3.00	0.00	0.00	0.00	1	3.66	2	16.50
359444020	Kazipara- Dakhin Charigaon-Noapara Bazar	1.83	2.50	2.50	0.00	0.00	0.00	2	30.00	0	0.00
359444021	Fulkuchi Gudara Ghat - Pingnali Rd	2.00	1.90	1.90	0.00	0.00	0.00	0	0.00	2	24.00
359444022	Kanakshar P/School - Dhitpur P/School-Nagerhat Road	2.13	2.25	2.10	0.00	0.15	0.00	2	20.00	0	0.00
359444023	Dhaka Mawa Highway-Khanbari Rd	3.66	1.00	0.00	1.00	0.00	0.00	2	0.00	0	0.00
359444026	Bejgaon-Goltali Road	2.00	2.50	2.50	0.00	0.00	0.00	1	35.00	1	4.00
359444027	Khanbari-Kalirkhil Mawa Road	2.44	1.50	1.50	0.00	0.00	0.00	0	0.00	0	0.00
359444030	Kalma - Purba Bharakar Road	1.50	2.00	2.00	0.00	0.00	0.00	1	20.00	1	8.00
359444031	Kanakshar R&H-Singerhati Road	2.44	0.84	0.84	0.00	0.00	0.00	1	28.00	0	0.00
359444032	Moshadgaon Pucca road-Karitash - Bhogdia Road	2.00	1.60	0.00	1.60	0.00	0.00	2	31.00	0	0.00
359444033	Nagerhatbazar Child Clinic - Noyanakandi Nayabari Road	2.50	1.65	1.65	0.00	0.00	0.00	1	18.00	2	17.00
359444034	Upazilla Complex-Shundirshar Road	2.00	1.50	1.50	0.00	0.00	0.00	1	10.00	0	0.00
359444035	Kanaksar UP-Dhitpur Road	3.00	2.20	0.80	0.00	1.40	0.00	2	20.00	0	0.00

BASIC INFORMATION OF ROAD

DIVISION : DHAKA

DISTRICT : MUNSHIGANJ

ROAD CODE	ROAD NAME	CREST WIDTH (m)	TOTAL LENGTH (Km)	SURFACE TYPE-WISE BREAK-UP (Km)				STRUCTURE		EXISTING GAP	
				EARTHEN	FLEXIBLE PAVEMENT (BC)	BRICK PAVEMENT (WBM/HBB/BFS)	RIGID PAVEMENT (CC/RCC)	NUMBER	SPAN (m)	NUMBER	SPAN (m)
1	2	3	4	5	6	7	8	9	10	11	12
359444036	Jorpul-Bonshemanto via Apor Road	2.00	2.10	2.10	0.00	0.00	0.00	4	50.00	0	0.00
359444037	Gaodia -Chatrish-Bejgao Road	3.66	3.95	3.95	0.00	0.00	0.00	0	0.00	0	0.00
359444039	Bongkhira - KhidirparaRoad.	3.66	1.70	1.70	0.00	0.00	0.00	0	0.00	1	20.00
359444040	Jashaldi bazar -Embankment road	3.66	0.80	0.50	0.00	0.30	0.00	0	0.00	0	0.00
359444042	Kalma - Bashira Road	2.50	2.62	2.62	0.00	0.00	0.00	2	27.00	1	20.00
359444044	Atigoan -Kurigao- Paisa Road.	3.00	3.80	2.88	0.92	0.00	0.00	1	17.50	4	56.00
359444045	Jorpool-Khidirpara-Chalitatola	2.00	3.05	2.75	0.30	0.00	0.00	7	135.00	0	0.00
359444046	Gholtali - Noapara Road	3.00	5.85	4.08	1.77	0.00	0.00	5	89.00	2	27.00
359444048	Gholtoli-Baramokam Road	3.05	3.55	3.25	0.00	0.30	0.00	3	41.00	1	20.00
359444049	Kalma -Hasail rd	3.05	3.10	3.10	0.00	0.00	0.00	1	30.00	1	20.00
359444050	Baligao -Pinganali Road	3.66	3.00	3.00	0.00	0.00	0.00	0	0.00	0	0.00
359444051	Mawa Pilot house-Mahmud Patti graveyardRoad	1.50	2.00	2.00	0.00	0.00	0.00	0	0.00	0	0.00
359444052	dhaka Mawa RHD-Jashaldia hat Road	2.00	3.00	3.00	0.00	0.00	0.00	0	0.00	0	0.00
359444053	Kalikata Vogdia RHD -Gaodia-2 Govt Primary School	2.50	1.50	1.50	0.00	0.00	0.00	0	0.00	0	0.00
359444054	Purbabordia GPS- Gaodia-2 GPS Road	2.25	2.00	2.00	0.00	0.00	0.00	0	0.00	0	0.00
359444055	Upazilla HQ-Lauhajong College Hostel RD	1.50	0.50	0.50	0.00	0.00	0.00	0	0.00	0	0.00
359444056	Kalma Bazar - Varacol GPS Rd.	2.00	2.50	2.50	0.00	0.00	0.00	0	0.00	0	0.00
359444057	Varacol pacca Bridge -Varacol GPS Rd.	1.50	1.50	1.50	0.00	0.00	0.00	0	0.00	0	0.00
359444058	Kalma Nowpara -Morichadi GPS via Baromocam Bazar Rd.	2.00	2.50	2.50	0.00	0.00	0.00	0	0.00	0	0.00
359444059	Baligoan kolma UZR -Modandawan via Dohori Bazar Rd.	1.50	2.00	2.00	0.00	0.00	0.00	0	0.00	0	0.00
359444060	Rosulpur Madrasa - Dahirpara Gasbog Khiaghat Rd.	2.00	4.00	4.00	0.00	0.00	0.00	0	0.00	0	0.00
359444061	Khidirpara Mannan Howlader Bari- Hogli Bazar Rd.	2.00	8.50	8.50	0.00	0.00	0.00	0	0.00	0	0.00
359444062	Hogli Bazar - Subochani Khiaghat	1.50	2.00	2.00	0.00	0.00	0.00	0	0.00	0	0.00
359444063	Louhajong UP - Kanokshar Bazar Rd.	2.00	2.00	2.00	0.00	0.00	0.00	0	0.00	0	0.00
359444064	Mazigoan Bazar - Nowapara UZR Rd.	2.00	5.85	5.85	0.00	0.00	0.00	0	0.00	0	0.00
VILLAGE ROAD-A TOTAL: 47 Nos. Road			112.63	104.39	5.59	2.65	0.00	47	738.65	26	327.50

ROAD TYPE : VILLAGE ROAD-B

359445009	Kalma High School - Saiyal Bari Kalma.	1.50	1.00	1.00	0.00	0.00	0.00	0	0.00	1	15.00
359445010	Bashira Mosq - Kalir Bari.	1.50	1.50	1.50	0.00	0.00	0.00	1	30.00	0	0.00
359445013	Banikaiz Pry. School - Kali Bari Road.	1.83	1.25	1.25	0.00	0.00	0.00	0	0.00	1	12.00
359445022	Dhitpur Moral Bari rd	1.83	3.00	3.00	0.00	0.00	0.00	0	0.00	0	0.00
359445024	Mashadgaon - Graveyard rd	3.66	1.00	0.00	0.00	0.30	0.70	1	4.00	0	0.00
359445026	Kumarbhog Pry. School - Mosque/R&H Road.	1.83	1.50	1.50	0.00	0.00	0.00	0	0.00	0	0.00
359445028	Kumar Bhog -Eidgha Rd.	3.05	0.33	0.00	0.00	0.00	0.33	0	0.00	0	0.00
359445031	Moucha - Maucha Pry. School Shatgharia.	1.83	2.50	2.50	0.00	0.00	0.00	1	12.00	0	0.00
359445032	Shatgharia - Maucha Mandra.	1.83	2.50	2.50	0.00	0.00	0.00	0	0.00	0	0.00
359445033	Moucha Mandra - Peskar bari- Eidgha Road.	1.83	1.25	1.25	0.00	0.00	0.00	1	9.00	0	0.00
359445034	Tindokan - Dakhin Haldia Pry. School Rd.	1.83	1.25	1.25	0.00	0.00	0.00	1	20.00	0	0.00
359445037	Umacharon house - Kazir Pagla Govt.Dispensury.	1.83	1.75	1.75	0.00	0.00	0.00	0	0.00	0	0.00
359445038	Dogachi pucca Mosque - Taleb Hossain Rd.	1.83	1.75	1.75	0.00	0.00	0.00	0	0.00	0	0.00
359445039	R&H road - Golam Hossain Dogachi Road.	1.83	0.50	0.50	0.00	0.00	0.00	0	0.00	0	0.00
359445040	Mawa bazar - Tahsil office Rd.	1.83	1.00	1.00	0.00	0.00	0.00	0	0.00	0	0.00
359445041	Mawa - Maleque Darbesh Dargah rd	1.83	0.50	0.50	0.00	0.00	0.00	0	0.00	0	0.00
359445044	Giashuddin Bepari bari - Hat Bhogdia.	1.83	1.00	1.00	0.00	0.00	0.00	1	20.00	0	0.00
359445045	Baranow para - Pul bazar post Office.	2.43	1.50	1.50	0.00	0.00	0.00	0	0.00	0	0.00
359445046	Dighali GCC Road - College Bhaban/Pilot School	1.83	0.20	0.00	0.00	0.20	0.00	0	0.00	0	0.00
359445047	Maliraongko - Sundishar-Habib Bari Rd	1.83	1.00	1.00	0.00	0.00	0.00	0	0.00	0	0.00
359445049	Baultali Mosque - Dharerhat Pry. School.	1.83	2.00	2.00	0.00	0.00	0.00	1	13.00	1	12.00
359445051	Maizgon Khalil Dhali H. - Jalal Bepari H.	1.83	2.00	2.00	0.00	0.00	0.00	0	0.00	0	0.00
359445053	Nowpara hat - Post office Pry./ School.	1.83	1.00	1.00	0.00	0.00	0.00	0	0.00	0	0.00
359445055	Nowpara - Shasawngaon.	1.83	1.00	1.00	0.00	0.00	0.00	1	21.00	0	0.00
359445061	Haridia pucca Bridge - Dahari- Shamur bari.	1.83	2.00	2.00	0.00	0.00	0.00	0	0.00	0	0.00
359445063	Chan Khan - H/O Karapsa P/Ground.	1.83	1.00	1.00	0.00	0.00	0.00	1	12.00	0	0.00
359445064	Nagerhat Bazar-Haldia	3.00	2.50	2.25	0.25	0.00	0.00	0	0.00	3	20.00

BASIC INFORMATION OF ROAD

DIVISION : DHAKA

DISTRICT : MUNSHIGANJ

ROAD CODE	ROAD NAME	CREST WIDTH (m)	TOTAL LENGTH (Km)	SURFACE TYPE-WISE BREAK-UP (Km)				STRUCTURE		EXISTING GAP		
				EARTHEN	FLEXIBLE PAVEMENT (BC)	BRICK PAVEMENT (WBM/HBB/BFS)	RIGID PAVEMENT (CC/RCC)	NUMBER	SPAN (m)	NUMBER	SPAN (m)	
1	2	3	4	5	6	7	8	9	10	11	12	
359445066	Khan bari - Hasan Sarker bari	1.43	1.25	1.25	0.00	0.00	0.00	0	0.00	0	0.00	
359445068	Kharia-Dewanbari Road	1.83	1.60	0.00	0.00	1.60	0.00	1	21.00	0	0.00	
359445069	Moucha sluice-Shimulia Community Clinic/Korhati GPS rd	1.83	1.60	0.46	1.14	0.00	0.00	0	0.00	0	0.00	
359445071	R&H rd - Kazir pagla Rd	1.83	1.05	1.05	0.00	0.00	0.00	0	0.00	1	15.00	
359445072	Moucha Hasan Halder House-Delower member bari	1.83	1.00	1.00	0.00	0.00	0.00	0	0.00	0	0.00	
359445073	R&H road-Medinimondal Girls' College rd	1.81	0.30	0.30	0.00	0.00	0.00	0	0.00	0	0.00	
359445074	RHD-KumarBhog Mazid Sarker -Dhaka Mawa Rd	1.83	2.00	1.60	0.00	0.40	0.00	0	0.00	0	0.00	
359445075	Bhogdia - Bejgaon Rd	1.25	1.00	1.00	0.00	0.00	0.00	1	9.24	0	0.00	
359445076	Atigaon paisa - Kabaristhan Rd	1.50	2.00	2.00	0.00	0.00	0.00	1	10.00	0	0.00	
359445078	Kurigaon P/School - Atigaon Club	3.00	1.00	0.07	0.93	0.00	0.00	1	25.00	1	20.00	
359445084	Mawa bazar Mosque - Brick field Rd	1.20	0.30	0.30	0.00	0.00	0.00	0	0.00	0	0.00	
359445085	Kazir pagla - Golam Mostofa member Rd	1.00	0.25	0.25	0.00	0.00	0.00	0	0.00	1	12.00	
359445088	Ghordour Bridge - Louhajang college Rd	1.50	0.65	0.00	0.65	0.00	0.00	1	0.60	0	0.00	
359445089	Mawa bazar-Mawa fish market	3.66	0.50	0.00	0.00	0.50	0.00	0	0.00	0	0.00	
359445091	Bejgao UP Office-Girls high school Rd	4.00	0.90	0.90	0.00	0.00	0.00	0	0.00	0	0.00	
359445092	Holdia High School -Bhutto Bari Road	2.00	1.00	1.00	0.00	0.00	0.00	0	0.00	0	0.00	
359445093	Kalikata Bogdia -Palgao Road	2.00	2.25	2.25	0.00	0.00	0.00	0	0.00	0	0.00	
359445094	Holdia Shatyharia Pry School- Uttar Jama Musque Road	2.00	2.50	2.50	0.00	0.00	0.00	0	0.00	0	0.00	
359445095	Holdia Chati Mosque-Mohamud Durbesh Mazar Road	1.50	1.25	1.25	0.00	0.00	0.00	0	0.00	0	0.00	
359445096	Apor-Haridia High School Road	1.50	2.00	2.00	0.00	0.00	0.00	0	0.00	0	0.00	
359445097	Nowapara Bazar-Dakhin Charigao Pry School Road	1.50	1.50	1.50	0.00	0.00	0.00	0	0.00	0	0.00	
359445098	Jangalia Madrasa-Surpara Chary Bari Road	1.50	2.00	2.00	0.00	0.00	0.00	0	0.00	0	0.00	
359445099	Pasia Pry School-Mokam Bari High School Road	2.00	1.50	1.50	0.00	0.00	0.00	0	0.00	0	0.00	
359445100	Madinimondal-Tasil Office Road	1.50	2.50	2.50	0.00	0.00	0.00	0	0.00	0	0.00	
359445102	Bashira- Edgah Road.	1.50	1.80	1.80	0.00	0.00	0.00	1	12.00	0	0.00	
359445103	Katpatty steel bridge- Dhitpur Govt. Pry. School Road	3.00	2.00	1.70	0.30	0.00	0.00	1	8.00	0	0.00	
VILLAGE ROAD-B TOTAL: 53 Nos. Road				73.48	66.18	3.27	3.00	1.03	16	226.84	9	106.00
LAUHAJONG UPAZILA TOTAL: 117 Nos. Road				253.41	204.35	39.38	8.66	1.03	129	1828.79	44	591.10