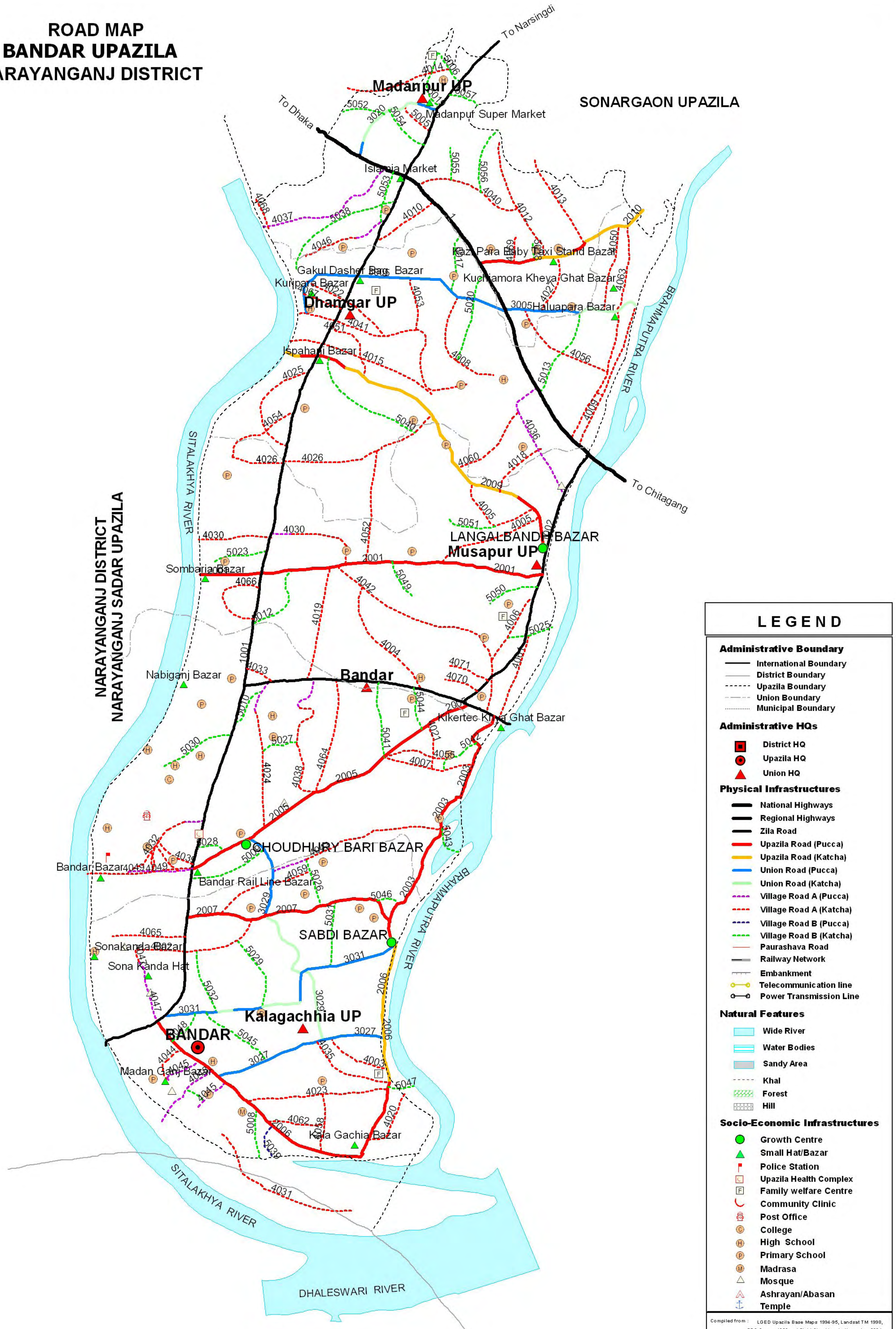


**ROAD MAP
BANDAR UPAZILA
NARAYANGANJ DISTRICT**



LEGEND

Administrative Boundary

- International Boundary
- District Boundary
- - - - - Upazila Boundary
- · · · · Union Boundary
- · · · · Municipal Boundary

Administrative HQs

- District HQ
- Upazila HQ
- ▲ Union HQ

Physical Infrastructures

- National Highways
- Regional Highways
- Zila Road
- Upazila Road (Pucca)
- Upazila Road (Katcha)
- Union Road (Pucca)
- Union Road (Katcha)
- Village Road A (Pucca)
- Village Road A (Katcha)
- Village Road B (Pucca)
- Village Road B (Katcha)
- Paurashava Road
- Railway Network
- Embankment
- Telecommunication line
- Power Transmission Line

Natural Features

- Wide River
- Water Bodies
- Sandy Area
- Khal
- Forest
- Hill

Socio-Economic Infrastructures

- Growth Centre
- ▲ Small Hat/Bazar
- Police Station
- Upazila Health Complex
- Family welfare Centre
- Community Clinic
- Post Office
- College
- High School
- Primary School
- Madrasa
- ▲ Mosque
- ▲ Ashrayan/Abasan
- ▲ Temple

Compiled from : LGED Upazila Base Maps 1994-95, Landsat TM 1998, GPS Survey 1999 and Field Checking in November 2004.
Projection : Lambert's Conformal Conic

PREPARED BY : GIS UNIT
LOCAL GOVERNMENT ENGINEERING DEPARTMENT

MUNSHIGANJ SADAR UPAZILA

BASIC INFORMATION OF ROAD

DIVISION : DHAKA

DISTRICT : NARAYANGANJ

ROAD CODE	ROAD NAME	CREST WIDTH (m)	TOTAL LENGTH (Km)	SURFACE TYPE-WISE BREAK-UP (Km)				STRUCTURE		EXISTING GAP	
				EARTHEN	FLEXIBLE PAVEMENT (BC)	BRICK PAVEMENT (WBM/HBB/BFS)	RIGID PAVEMENT (CC/RCC)	NUMBER	SPAN (m)	NUMBER	SPAN (m)
1	2	3	4	5	6	7	8	9	10	11	12

UPAZILA : BANDAR

ROAD TYPE : UPAZILA ROAD

367062001	Chowrapara R&H -Langalbandh GC Road	6.00	4.60	0.00	4.60	0.00	0.00	10	37.00	0	0.00	
367062003	Kikertec R&H - Sabdi Bazar Road	5.25	3.84	0.00	3.84	0.00	0.00	8	118.40	1	30.00	
367062005	Bandar R&H - Bejergaon R&H via Chowdhuribari GC Road	5.00	4.70	0.00	4.70	0.00	0.00	2	29.00	0	0.00	
367062006	Upazila H/Q-Sabdi Bazar	3.90	6.50	2.40	4.10	0.00	0.00	2	37.00	2	80.00	
367062007	Kallandi R&H - Sabdi Bazar.	4.50	3.40	0.00	3.40	0.00	0.00	7	27.20	0	0.00	
367062009	Ispahani bazar (Sadhurghat) - Langabandh GC	3.60	5.80	2.80	3.00	0.00	0.00	3	22.90	0	0.00	
367062010	Keodala NHW - Panchamighat GC	3.00	2.70	0.00	2.70	0.00	0.00	4	55.00	0	0.00	
UPAZILA ROAD TOTAL: 7 Nos. Road				31.54	5.20	26.34	0.00	0.00	36	326.50	3	110.00

ROAD TYPE : UNION ROAD

367063005	Dhamghar UP Office (Kuripara Bazar) - Haluapara bazar via Jangal.	4.00	5.10	0.00	5.10	0.00	0.00	7	94.30	0	0.00	
367063020	Madanpur Islamia Market - Madanpur UP Office via Dewanbag	2.00	2.00	1.00	1.00	0.00	0.00	2	50.00	1	5.00	
367063027	Upazila H/Q (Alinagar) - Kalagachia UP Office Road	2.90	2.00	0.00	2.00	0.00	0.00	3	35.45	0	0.00	
367063029	Chowdhuribari GC- Kalagachia UP Office Road	2.40	3.10	1.72	1.39	0.00	0.00	2	43.00	0	0.00	
367063031	Kadam Rasul Pourashova (Farazikanda R&H) - Sabdi Bazar.	3.00	3.50	0.21	2.42	0.00	0.87	4	13.50	0	0.00	
UNION ROAD TOTAL: 5 Nos. Road				15.70	2.93	11.91	0.00	0.87	18	236.25	1	5.00

ROAD TYPE : VILLAGE ROAD-A

367064002	Sonakanda Stadium - Kallandi via Hazipur	1.82	2.00	2.00	0.00	0.00	0.00	1	15.00	0	0.00
367064003	Kandipara - Norpadi	3.00	1.00	1.00	0.00	0.00	0.00	0	0.00	1	5.00
367064004	Fonkul - Minarbari	1.82	1.50	1.50	0.00	0.00	0.00	0	0.00	0	0.00
367064005	Langalbandh Bazar - Bajurbag.	1.82	1.80	1.55	0.00	0.00	0.25	0	0.00	1	2.00
367064006	Char Islampur - Rishipara .	1.75	2.65	2.65	0.00	0.00	0.00	1	9.00	4	20.00
367064007	Chinardi - Mirkundi	3.00	1.20	1.20	0.00	0.00	0.00	3	20.90	0	0.00
367064008	Jungal - Kandapara	1.80	2.35	2.35	0.00	0.00	0.00	1	12.00	2	14.00
367064009	Haluapara bazar - Langolbandh	3.50	2.25	2.25	0.00	0.00	0.00	0	0.00	3	71.00
367064010	Keodala NHW - Keodala Bhuyabari	3.00	1.80	1.80	0.00	0.00	0.00	1	3.50	0	0.00
367064012	Keodala - Bagdubaria	1.60	1.72	1.72	0.00	0.00	0.00	0	0.00	1	6.00
367064013	Charsreerampur - Kainalivila.	1.52	1.68	1.68	0.00	0.00	0.00	0	0.00	1	4.00
367064014	Madanpur R&H - Changain	1.60	2.25	2.25	0.00	0.00	0.00	0	0.00	1	3.00
367064015	Noyamati - Nolgaira	1.60	2.50	2.50	0.00	0.00	0.00	0	0.00	1	5.00
367064018	Malibag High school - Baligaon	3.00	2.50	2.50	0.00	0.00	0.00	1	12.00	0	0.00
367064019	Padugar - Kulcharita	1.40	1.50	1.50	0.00	0.00	0.00	1	12.00	1	6.00
367064020	Kalagachia bazar - Mohonpur	1.20	1.50	1.50	0.00	0.00	0.00	1	20.00	2	18.00
367064021	Bejergaon - Ullac	1.40	0.80	0.80	0.00	0.00	0.00	2	20.60	0	0.00
367064022	Gokuldasherbag R&H - Buniadi	1.42	2.00	2.00	0.00	0.00	0.00	1	10.00	2	13.00
367064023	Gharmora - Nishong	2.90	1.87	0.87	0.00	0.00	1.00	4	43.90	0	0.00
367064024	Kushiara D.C road - Puran Bandar	3.00	2.40	1.60	0.80	0.00	0.00	3	39.00	0	0.00
367064025	Ramnagar - Sonachara	2.00	1.50	1.50	0.00	0.00	0.00	1	7.00	0	0.00
367064026	Dhakeswary - Monarbari	2.90	3.20	3.20	0.00	0.00	0.00	1	20.00	6	72.00
367064027	Keodala - Jungal	2.50	1.50	1.50	0.00	0.00	0.00	0	0.00	2	27.00
367064030	Laxmankhola Ghat - Dashergaon (H/o Rahman Chairman)	3.00	1.90	1.00	0.90	0.00	0.00	2	3.90	0	0.00
367064031	Lankharchar to Santi nagar Ashrayan	2.50	2.50	2.50	0.00	0.00	0.00	1	1.50	0	0.00
367064032	Shahi Mosque - Kallyandi R&H	2.80	1.00	0.60	0.00	0.00	0.40	1	10.00	0	0.00
367064033	Kushiara - Dashergaon R&H	2.00	2.50	2.50	0.00	0.00	0.00	1	15.00	0	0.00
367064035	Kandipara - Hazradi	2.20	1.50	1.50	0.00	0.00	0.00	0	0.00	2	36.00
367064036	Malibag - Langalbandh.	3.00	2.00	0.00	2.00	0.00	0.00	3	12.70	0	0.00

BASIC INFORMATION OF ROAD

DIVISION : DHAKA

DISTRICT : NARAYANGANJ

ROAD CODE	ROAD NAME	CREST WIDTH (m)	TOTAL LENGTH (Km)	SURFACE TYPE-WISE BREAK-UP (Km)				STRUCTURE		EXISTING GAP		
				EARTHEN	FLEXIBLE PAVEMENT (BC)	BRICK PAVEMENT (WBM/HBB/BFS)	RIGID PAVEMENT (CC/RCC)	NUMBER	SPAN (m)	NUMBER	SPAN (m)	
1	2	3	4	5	6	7	8	9	10	11	12	
367065027	Tingoan Care bridge - H/O Amir Hossain	2.80	1.10	1.10	0.00	0.00	0.00	1	8.00	2	10.00	
367065028	Kalabag - Bandar R&H.	2.00	1.30	1.30	0.00	0.00	0.00	0	0.00	1	10.00	
367065029	Tamdaradi- Balurchar	1.30	0.60	0.60	0.00	0.00	0.00	0	0.00	1	6.00	
367065030	Nabigonj - Noadda.	2.00	1.20	1.20	0.00	0.00	0.00	0	0.00	2	10.00	
367065031	Zeodhara - Shelsardi	1.50	1.20	1.20	0.00	0.00	0.00	1	0.60	1	20.00	
367065032	Madappasha - Shenpara	1.50	1.10	1.10	0.00	0.00	0.00	0	0.00	2	10.00	
367065038	Fulhor R&H - Ishakha bridge.	1.60	1.75	1.75	0.00	0.00	0.00	1	30.00	0	0.00	
367065039	Chunabhura - Chunabhura Madrasha	3.30	0.50	0.00	0.50	0.00	0.00	0	0.00	0	0.00	
367065040	Sadurghat Langalbond road - Monarbari School.	1.50	2.00	2.00	0.00	0.00	0.00	0	0.00	0	0.00	
367065041	Nabiganj Kaikartac road - Kabirajbari Mosque.	1.51	1.50	1.50	0.00	0.00	0.00	0	0.00	0	0.00	
367065042	KaikartacSabdi road - Tribini khalpar road.	1.45	1.50	1.50	0.00	0.00	0.00	0	0.00	0	0.00	
367065043	KaikartacSabdi GC road - Ekrampur kheoa ghat road.	1.45	0.60	0.60	0.00	0.00	0.00	0	0.00	0	0.00	
367065044	Nabiganj Kaikartac road - puran Bandar via Baroikhal.	1.51	2.00	2.00	0.00	0.00	0.00	0	0.00	0	0.00	
367065045	Alinagar kandipara road - Madabpasa school.	1.52	1.50	1.50	0.00	0.00	0.00	0	0.00	0	0.00	
367065046	Kalabag Mosque - Aichtola.	1.50	0.60	0.60	0.00	0.00	0.00	0	0.00	0	0.00	
367065047	Hazisaleque bridge - Mohanpur Graveyard.	1.51	0.50	0.50	0.00	0.00	0.00	0	0.00	0	0.00	
367065048	Farazikanda choto mosque - Farazikanda Graveyard.	1.52	0.50	0.50	0.00	0.00	0.00	0	0.00	0	0.00	
367065049	Dhashergoan premtola GC road - Shashonerbag graveyard.	1.51	1.00	1.00	0.00	0.00	0.00	0	0.00	0	0.00	
367065050	Horibari RHD - Shashonerbag .	1.52	0.70	0.70	0.00	0.00	0.00	0	0.00	0	0.00	
367065051	Barpara school - Vabnarbari.	1.45	0.60	0.60	0.00	0.00	0.00	0	0.00	0	0.00	
367065052	Madanpur Madrasha - Dewanbag H/O Shoban mia.	1.50	0.50	0.50	0.00	0.00	0.00	0	0.00	0	0.00	
367065053	Madanpur R&H Hori pur Ishakha bridge.	1.52	2.00	2.00	0.00	0.00	0.00	0	0.00	0	0.00	
367065054	Chandpur Bigghan parishad - Kalabag.	1.20	2.00	2.00	0.00	0.00	0.00	0	0.00	0	0.00	
367065055	Lousher road - Lousher Graveyard	1.51	1.00	1.00	0.00	0.00	0.00	0	0.00	0	0.00	
367065056	Lousher road - kinalvita Graveyard	1.50	3.00	3.00	0.00	0.00	0.00	0	0.00	0	0.00	
367065057	Madanpur R&H - Kalaibari.	2.00	1.00	1.00	0.00	0.00	0.00	0	0.00	0	0.00	
VILLAGE ROAD-B TOTAL: 41 Nos. Road				50.85	50.35	0.50	0.00	0.00	4	56.60	32	184.50
BANDAR UPAZILA TOTAL: 119 Nos. Road				221.81	164.22	51.53	1.95	4.12	118	1210.85	94	818.50

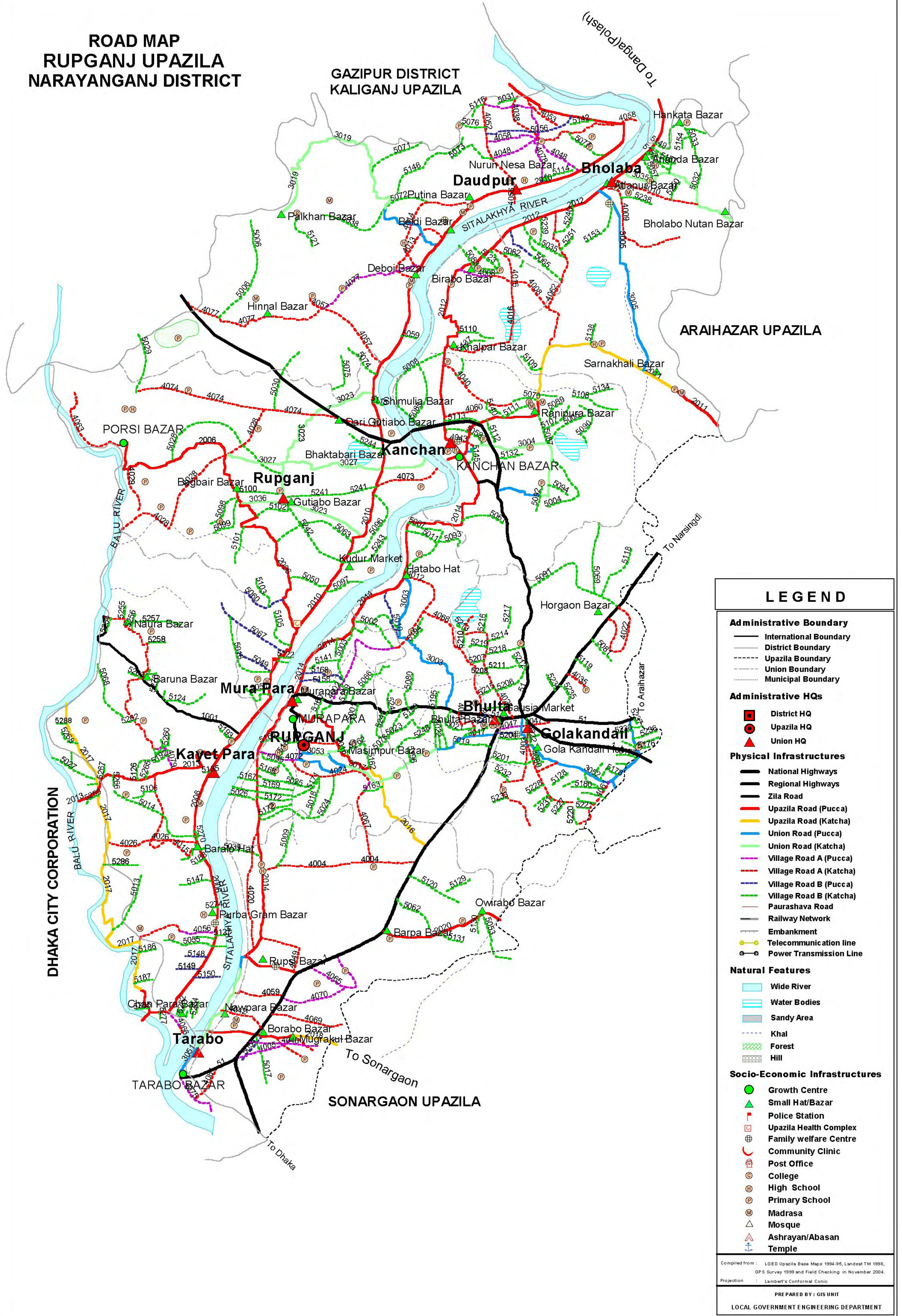
ROAD MAP RUPGANJ UPAZILA NARAYANGANJ DISTRICT

GAZIPUR DISTRICT
KALIGANJ UPAZILA

ARAIHAZAR UPAZILA

SONARGAON UPAZILA

DHAKA CITY CORPORATION



LEGEND

- Administrative Boundary**
 - International Boundary
 - - - District Boundary
 - - - Upazila Boundary
 - - - Union Boundary
 - - - Municipal Boundary
- Administrative HQs**
 - District HQ
 - Upazila HQ
 - ▲ Union HQ
- Physical Infrastructures**
 - National Highways
 - Regional Highways
 - Zila Road
 - Upazila Road (Pucca)
 - Upazila Road (Katcha)
 - Union Road (Pucca)
 - Union Road (Katcha)
 - Village Road A (Pucca)
 - Village Road A (Katcha)
 - Village Road B (Pucca)
 - Village Road B (Katcha)
 - Paurashava Road
 - Railway Network
 - Embankment
 - Telecommunication line
 - Power Transmission Line
- Natural Features**
 - Wide River
 - Water Bodies
 - Sandy Area
 - Khal
 - Forest
 - Hill
- Socio-Economic Infrastructures**
 - Growth Centre
 - ▲ Small Hat/Bazar
 - Police Station
 - Upazila Health Complex
 - Family welfare Centre
 - Community Clinic
 - Post Office
 - College
 - High School
 - Primary School
 - Madrasa
 - ▲ Mosque
 - ▲ Ashrayan/Abasan
 - ▲ Temple

Compiled from : LGED Upazila Base Maps 1994-95, Landsat TM 1996,
GPS Survey 1999 and Field Checking in November 2004.
Projection : Lambert's Conformal Conic

PREPARED BY : GIS UNIT
LOCAL GOVERNMENT ENGINEERING DEPARTMENT

BASIC INFORMATION OF ROAD

DIVISION : DHAKA

DISTRICT : NARAYANGANJ

ROAD CODE	ROAD NAME	CREST WIDTH (m)	TOTAL LENGTH (Km)	SURFACE TYPE-WISE BREAK-UP (Km)				STRUCTURE		EXISTING GAP	
				EARTHEN	FLEXIBLE PAVEMENT (BC)	BRICK PAVEMENT (WBM/HBB/BFS)	RIGID PAVEMENT (CC/RCC)	NUMBER	SPAN (m)	NUMBER	SPAN (m)
1	2	3	4	5	6	7	8	9	10	11	12

UPAZILA : RUPGANJ

ROAD TYPE : UPAZILA ROAD

367682006	Porshi G.C. - Rupganj kayetpara - Demra RHD Rd.	7.30	18.00	0.14	17.62	0.24	0.00	13	193.55	0	0.00	
367682010	Rupganj Deboi - Beldi bazar- kaligonj Rd	7.00	16.14	0.00	16.14	0.00	0.00	8	50.70	0	0.00	
367682011	Kanchan GC - Sornakhali bazar - Chanpara RHD Rd.	4.00	8.09	8.09	0.00	0.00	0.00	8	57.10	0	0.00	
367682012	Kanchan GC - Atlapur bazar - Danga RHD Rd.	4.00	10.28	0.00	6.48	0.00	3.80	7	12.70	0	0.00	
367682013	Murapara GC- Maradia RHD via Majina Rd.	3.00	7.95	0.00	0.00	7.95	0.00	0	0.00	0	0.00	
367682014	Rupshi RHD - Kanchan GC via Murapara GC	7.30	13.69	0.00	13.69	0.00	0.00	4	9.50	0	0.00	
367682016	Murapara G.C. - Mohishvita - RHD Road	3.66	4.82	2.50	2.33	0.00	0.00	6	24.80	0	0.00	
367682017	Damra GC-Chanpara - Baraid via Kamshair Rd.	3.00	9.40	8.75	0.65	0.00	0.00	7	36.00	0	0.00	
367682018	Tarabo UP(Noapara)-RHD-Gangapur GC Via Barabo Bargaon	4.26	5.60	1.40	3.20	1.00	0.00	0	0.00	0	0.00	
367682020	Borpa RHD-MohajampurUP road (From RHD #24)	4.26	2.50	0.00	2.50	0.00	0.00	2	20.00	0	0.00	
UPAZILA ROAD TOTAL: 10 Nos. Road				96.47	20.88	62.60	9.19	3.80	55	404.35	0	0.00

ROAD TYPE : UNION ROAD

367683003	Viala UP (RHD) - Hatobo Bazer	3.05	3.37	0.00	3.37	0.00	0.00	3	18.27	0	0.00	
367683004	Kaladi - Kanchan UP.	4.50	4.28	3.28	1.00	0.00	0.00	8	26.30	0	0.00	
367683005	Sornokhali bazar - Bolabo UP.	4.50	4.06	0.00	4.06	0.00	0.00	11	17.00	0	0.00	
367683017	Aukhabo RHD-Upazila HQ via Majhipara Mirkutire Saw Road	3.66	5.82	3.82	1.00	1.00	0.00	6	20.00	0	0.00	
367683019	Beldi Bazar - Palkhan Bazer	4.00	7.97	6.42	1.55	0.00	0.00	4	22.32	1	10.00	
367683023	Kudu market -Parsi Hararbari via Rupganj U.P.	1.83	3.50	3.50	0.00	0.00	0.00	0	0.00	0	0.00	
367683027	Kanchan UP - Bagbair Bazar Road	1.22	1.00	1.00	0.00	0.00	0.00	1	1.50	0	0.00	
367683035	Bholabo - Abbartak	2.00	3.90	3.90	0.00	0.00	0.00	0	0.00	0	0.00	
367683036	Tan Musuri - Rupganj U.P. office gutiabo bazar	1.00	2.00	2.00	0.00	0.00	0.00	0	0.00	1	15.00	
367683051	Tarabo GC - Rupshi Bazer	3.05	2.85	1.85	1.00	0.00	0.00	0	0.00	0	0.00	
367683052	Golakandail - Horgawn Dohargaon	3.66	4.70	4.70	0.00	0.00	0.00	0	0.00	0	0.00	
367683053	Thana HQ. - Machimpur Bazar (Brahmangam) Road	3.00	1.10	0.20	0.70	0.20	0.00	2	1.50	0	0.00	
UNION ROAD TOTAL: 12 Nos. Road				44.55	30.67	12.68	1.20	0.00	35	106.89	2	25.00

ROAD TYPE : VILLAGE ROAD-A

367684002	Mongalkhali - Masumabad Pry.School	3.05	2.80	0.30	2.50	0.00	0.00	1	13.00	0	0.00
367684004	Karnogoup RHD - Gondrabpur	2.37	2.60	2.60	0.00	0.00	0.00	1	4.00	0	0.00
367684005	Khalpar - WAPDA Embankment	4.10	0.54	0.00	0.54	0.00	0.00	1	2.00	0	0.00
367684008	Birabo Bazer - Karatia Road	2.75	2.00	1.37	0.63	0.00	0.00	0	0.00	0	0.00
367684009	Bholabo - Charitoluk	3.00	2.54	2.54	0.00	0.00	0.00	0	0.00	0	0.00
367684010	Atlapur - Abbartek	2.44	3.10	3.10	0.00	0.00	0.00	0	0.00	0	0.00
367684012	Masumabad - Hatabo Bazer	2.00	2.00	2.00	0.00	0.00	0.00	1	7.00	0	0.00
367684013	Deboimadrasa - Birhatabo	2.44	1.64	1.64	0.00	0.00	0.00	0	0.00	0	0.00
367684014	Duara -Deboi Bazer	2.00	2.70	2.70	0.00	0.00	0.00	1	3.00	0	0.00
367684015	Mazina - Baralo	2.44	2.50	2.50	0.00	0.00	0.00	0	0.00	0	0.00
367684016	Tarail - Kendua Khalpar	3.66	3.30	2.80	0.50	0.00	0.00	1	12.00	0	0.00
367684020	Taltala - Rupshi Bazer	2.00	2.00	2.00	0.00	0.00	0.00	0	0.00	0	0.00
367684022	Mahana Boter Chara - Adhuria	2.00	1.90	1.90	0.00	0.00	0.00	1	12.00	0	0.00
367684024	Mahmudabad -Haulipara	3.66	1.00	1.00	0.00	0.00	0.00	0	0.00	0	0.00
367684026	Baralu - Satian	4.90	1.10	0.00	0.00	1.10	0.00	0	0.00	0	0.00
367684027	Gaosia - Matbertek	2.44	2.60	2.60	0.00	0.00	0.00	0	0.00	0	0.00
367684028	Bagber - Solpina	3.00	1.10	1.10	0.00	0.00	0.00	0	0.00	0	0.00
367684029	Pirshi - Bariasoni	1.83	1.20	1.20	0.00	0.00	0.00	0	0.00	0	0.00
367684035	RHD road - Shawghat	1.20	0.50	0.50	0.00	0.00	0.00	0	0.00	0	0.00
367684036	Barabo RHD - Mahona	2.50	0.80	0.80	0.00	0.00	0.00	0	0.00	0	0.00
367684038	Khaisair- Kalinga	2.44	1.12	1.12	0.00	0.00	0.00	0	0.00	0	0.00

BASIC INFORMATION OF ROAD

DIVISION : DHAKA

DISTRICT : NARAYANGANJ

ROAD CODE	ROAD NAME	CREST WIDTH (m)	TOTAL LENGTH (Km)	SURFACE TYPE-WISE BREAK-UP (Km)				STRUCTURE		EXISTING GAP	
				EARTHEN	FLEXIBLE PAVEMENT (BC)	BRICK PAVEMENT (WBM/HBB/BFS)	RIGID PAVEMENT (CC/RCC)	NUMBER	SPAN (m)	NUMBER	SPAN (m)
1	2	3	4	5	6	7	8	9	10	11	12
367684040	Ranipura road - Kendua P.School	3.00	4.30	4.30	0.00	0.00	0.00	1	1.50	0	0.00
367684042	Kazipara Jamdani road	2.74	0.60	0.00	0.60	0.00	0.00	0	0.00	0	0.00
367684043	Kanchan - Chintala road	2.44	0.80	0.80	0.00	0.00	0.00	0	0.00	0	0.00
367684046	Tarabo RHD - Mugrakul	3.66	2.50	0.00	0.00	2.50	0.00	0	0.00	0	0.00
367684047	RHD -Dhakabipass Via Golakandail New Market Rd.	2.44	1.50	0.90	0.60	0.00	0.00	0	0.00	0	0.00
367684048	Ashli para-Daudpur-Kashkamalkhati road	3.66	3.00	1.45	0.00	1.55	0.00	0	0.00	0	0.00
367684049	Rupshi sluwitch Gate-Kahina road	3.66	2.00	2.00	0.00	0.00	0.00	0	0.00	0	0.00
367684051	Golakandail Natun Bazar-Beri bandh	3.05	2.00	2.00	0.00	0.00	0.00	0	0.00	0	0.00
367684052	Doara Agla road-Atlapur Gudara ghat road	3.05	3.00	3.00	0.00	0.00	0.00	0	0.00	0	0.00
367684053	Kolinga bheri bandh-Daudpur Uttar para road	3.05	1.00	0.40	0.60	0.00	0.00	0	0.00	0	0.00
367684055	Sitalakha River - Daudpur U.P	1.80	0.80	0.80	0.00	0.00	0.00	2	5.50	0	0.00
367684056	Purbagaw - Pachimgaow	1.20	1.90	0.15	1.76	0.00	0.00	2	4.00	0	0.00
367684057	Simulia Hirnal bazar Rd.	1.50	4.00	4.00	0.00	0.00	0.00	0	0.00	0	0.00
367684058	Danga ferryghat - Putina Bazar	1.23	3.50	3.50	0.00	0.00	0.00	1	3.00	0	0.00
367684059	Kazipara RHD Rd. - Kazipara	2.00	1.00	1.00	0.00	0.00	0.00	0	0.00	0	0.00
367684060	Salimuddin College - Kendua	2.50	1.50	0.50	1.00	0.00	0.00	0	0.00	0	0.00
367684061	Horgo Bazar - Gabtoli	3.00	1.70	0.85	0.85	0.00	0.00	1	13.00	0	0.00
367684062	Atlapur bazar - Karatia	3.00	3.20	3.20	0.00	0.00	0.00	0	0.00	0	0.00
367684063	Porshi GC - Volanathpur	3.00	1.50	1.50	0.00	0.00	0.00	1	6.00	0	0.00
367684064	Murtuzabad R&H Rd. - Murtuzabad	3.00	0.50	0.00	0.00	0.50	0.00	0	0.00	0	0.00
367684065	RHD road to Maikali road.	4.26	2.50	0.00	2.50	0.00	0.00	0	0.00	0	0.00
367684066	Nabo Kishor High school-Chanpara Ponarbasan centre	4.00	1.20	0.00	1.20	0.00	0.00	0	0.00	0	0.00
367684067	Masimpur-Karnagop road .	3.05	2.50	2.20	0.00	0.30	0.00	4	14.20	0	0.00
367684068	RHD-Pachikha Madrasha	2.44	1.13	1.13	0.00	0.00	0.00	0	0.00	0	0.00
367684069	Tarabo RHD-Hatipara via Sultanbag	2.74	1.50	0.30	0.00	1.20	0.00	0	0.00	0	0.00
367684070	RHD -Rasulpur-Khadun via Mograkul	2.44	1.75	0.00	0.00	1.75	0.00	0	0.00	0	0.00
367684071	RHD(U/H)-Brammangaon Rd.	3.66	0.80	0.80	0.00	0.00	0.00	0	0.00	0	0.00
367684072	Mottar Ghat(Wapda Embankment)-Upazila H/Q.	2.44	1.20	0.00	1.20	0.00	0.00	2	11.00	0	0.00
367684073	Pitolgonj- Bakhtobari Via Kanchan Gudara Ghat	3.66	1.60	1.60	0.00	0.00	0.00	0	0.00	0	0.00
367684074	Brammankhali - Porshi G.C.	3.30	6.40	6.40	0.00	0.00	0.00	0	0.00	0	0.00
367684075	Tarabo G.C. - Khalpar	3.05	1.50	0.00	1.50	0.00	0.00	0	0.00	0	0.00
367684077	Deboi - Hiranal Gobindapur	4.00	6.00	4.25	1.75	0.00	0.00	2	4.00	0	0.00
367684078	Agla Charpara - WAPDA Embank. (Duara-Kalinga) Rd.	1.50	3.12	0.00	3.12	0.00	0.00	4	13.40	0	0.00
367684079	Rampura-Volta Rd. To Nawra Rd.Via Majina	1.50	5.60	4.15	0.00	1.45	0.00	1	9.00	0	0.00
367684080	Golakandail U.P.HQ. - Dakhin Golakandail.	3.66	2.10	2.10	0.00	0.00	0.00	2	4.00	0	0.00
367684081	Hatipara - Khalpara Road	3.05	0.80	0.00	0.00	0.80	0.00	0	0.00	0	0.00

VILLAGE ROAD-A TOTAL: 57 Nos. Road

119.04 87.05 20.85 11.15 0.00 30 141.60 0 0.00

ROAD TYPE : VILLAGE ROAD-B

367685001	Brahmangaon - Fakir Dorga	1.52	1.10	1.10	0.00	0.00	0.00	2	8.00	0	0.00
367685002	Paraba - Alite Mills	2.44	0.60	0.60	0.00	0.00	0.00	1	2.00	0	0.00
367685003	Baniadi - Alite Mills	1.50	0.40	0.40	0.00	0.00	0.00	0	0.00	0	0.00
367685004	Kalatali - Burulia- Noagaw Road.	2.00	1.80	1.80	0.00	0.00	0.00	1	12.00	0	0.00
367685005	Kerabo - Kalatali	1.00	0.92	0.92	0.00	0.00	0.00	0	0.00	0	0.00
367685006	Palkhan - Gabindapur	1.50	3.40	3.40	0.00	0.00	0.00	1	6.00	0	0.00
367685007	Hatabo - Sattar Mills	2.00	1.60	1.60	0.00	0.00	0.00	1	7.31	0	0.00
367685008	Uttar Kendua - Shitalakma River	1.00	2.70	1.40	1.30	0.00	0.00	0	0.00	0	0.00
367685009	Gandrapur - Bucharbag	1.58	0.90	0.90	0.00	0.00	0.00	1	10.00	0	0.00
367685010	Alite Mill - Alite Mill via Mithabo	3.66	1.00	0.43	0.57	0.00	0.00	1	10.00	0	0.00
367685011	Atlashpur -Rupsi-Kanchan GC Rd.	1.00	0.50	0.50	0.00	0.00	0.00	1	1.50	0	0.00
367685012	Mitabo - Masumabad	1.00	0.64	0.64	0.00	0.00	0.00	0	0.00	0	0.00
367685013	Satan - Pashimgaon	1.00	1.20	1.20	0.00	0.00	0.00	0	0.00	0	0.00
367685014	Baralu - Ulaba	1.00	2.00	2.00	0.00	0.00	0.00	0	0.00	0	0.00
367685016	Rupganj Agrani Bank - Horina	1.00	1.40	1.40	0.00	0.00	0.00	0	0.00	0	0.00
367685017	Baraba - Dighi Baraba	1.00	0.82	0.82	0.00	0.00	0.00	1	11.00	0	0.00
367685018	Gandrappur - Nasingle	1.50	2.10	2.10	0.00	0.00	0.00	1	9.00	0	0.00

BASIC INFORMATION OF ROAD

DIVISION : DHAKA

DISTRICT : NARAYANGANJ

ROAD CODE	ROAD NAME	CREST WIDTH (m)	TOTAL LENGTH (Km)	SURFACE TYPE-WISE BREAK-UP (Km)				STRUCTURE		EXISTING GAP	
				EARTHEN	FLEXIBLE PAVEMENT (BC)	BRICK PAVEMENT (WBM/HBB/BFS)	RIGID PAVEMENT (CC/RCC)	NUMBER	SPAN (m)	NUMBER	SPAN (m)
1	2	3	4	5	6	7	8	9	10	11	12
367685019	Aukhabo - Sonabo	1.22	1.20	1.20	0.00	0.00	0.00	0	0.00	0	0.00
367685021	Majhipara - Martuzabad	1.50	0.30	0.30	0.00	0.00	0.00	0	0.00	0	0.00
367685022	Paragon - Sonabo	1.20	0.50	0.50	0.00	0.00	0.00	0	0.00	0	0.00
367685023	Bhuiya glass Factory - Labrapara	1.00	0.50	0.50	0.00	0.00	0.00	0	0.00	0	0.00
367685024	Brahmangaon - Mirkurtisaw	1.22	2.40	2.40	0.00	0.00	0.00	1	4.00	0	0.00
367685025	Embat. - Monjilkhola	1.50	1.10	1.10	0.00	0.00	0.00	0	0.00	0	0.00
367685026	Ganganagar Mosque - Nadirpar	1.00	0.50	0.50	0.00	0.00	0.00	0	0.00	0	0.00
367685027	Nagarpara - Kayetpara Nadirghat	1.00	1.40	1.40	0.00	0.00	0.00	0	0.00	0	0.00
367685028	Dakhinbag - Rupganj	1.00	3.40	3.40	0.00	0.00	0.00	1	9.00	0	0.00
367685029	Hararbari - Dhamchi	2.00	2.10	2.10	0.00	0.00	0.00	0	0.00	0	0.00
367685030	Solpina - Hirnal	1.00	1.40	1.40	0.00	0.00	0.00	0	0.00	0	0.00
367685031	Kalinga - Charpara	1.00	0.40	0.40	0.00	0.00	0.00	1	8.00	0	0.00
367685032	Tawra - Abbartek	1.50	1.00	1.00	0.00	0.00	0.00	1	2.00	0	0.00
367685033	Danga - Pachdana Road	1.50	1.00	1.00	0.00	0.00	0.00	0	0.00	0	0.00
367685035	Bashunda - Puber gaon	1.20	2.30	2.30	0.00	0.00	0.00	0	0.00	0	0.00
367685036	Tarail - Birabo	1.20	0.60	0.60	0.00	0.00	0.00	0	0.00	0	0.00
367685038	Kazirtek Road - Boilhangail	2.00	2.00	2.00	0.00	0.00	0.00	1	2.00	0	0.00
367685039	Taltala - Nadirghat	1.50	0.70	0.70	0.00	0.00	0.00	0	0.00	0	0.00
367685049	Nadirghat - Manjilkhal	3.05	1.10	0.40	0.00	0.70	0.00	0	0.00	0	0.00
367685050	Jangir Rahmat Ali house - Bingrabo Natun Bazar	2.00	2.61	2.61	0.00	0.00	0.00	1	1.52	0	0.00
367685051	Horina - Rupganj	0.50	2.00	2.00	0.00	0.00	0.00	0	0.00	0	0.00
367685052	Kalatali - Kenchan Bazar	0.50	2.00	2.00	0.00	0.00	0.00	0	0.00	0	0.00
367685053	Oyerabo - Hotipar	2.44	1.60	1.60	0.00	0.00	0.00	0	0.00	0	0.00
367685054	Tarabo RHD - Vellycats	2.44	0.50	0.00	0.00	0.50	0.00	0	0.00	0	0.00
367685055	Kayetpara - Nadirghat	3.64	0.11	0.00	0.11	0.00	0.00	0	0.00	0	0.00
367685056	Khaisair-Daudpur-Putina road	3.05	3.00	0.00	1.77	1.24	0.00	0	0.00	0	0.00
367685057	Ananda bazar-Adarsha primary school	3.05	2.00	2.00	0.00	0.00	0.00	0	0.00	0	0.00
367685058	Rupgonj Gudara Ghat-Maifarashpara road	3.05	0.40	0.40	0.00	0.00	0.00	0	0.00	0	0.00
367685059	Simulia-Nabab Askari Ghat-Rogunathpur road	3.05	1.00	1.00	0.00	0.00	0.00	0	0.00	0	0.00
367685060	Tanmushuri-Bairag Bari road	3.05	1.00	0.00	0.00	1.00	0.00	0	0.00	0	0.00
367685061	Trish Kawnia-Sadullar Bari road	3.05	3.00	3.00	0.00	0.00	0.00	0	0.00	0	0.00
367685062	Barapa RHD-Wapda canal via Bagan bari road	3.05	2.00	2.00	0.00	0.00	0.00	0	0.00	0	0.00
367685063	Vingrabo Nadirghat - Tan Musuri Rd.	1.50	2.10	2.10	0.00	0.00	0.00	0	0.00	0	0.00
367685065	Paiska Eidga - Paiska Rd.	2.44	1.50	0.80	0.69	0.01	0.00	2	1.20	0	0.00
367685066	Wata Camical - Masumabad Rd.	1.00	2.00	2.00	0.00	0.00	0.00	0	0.00	0	0.00
367685067	Demra-Kaliganj-Tangur road.	3.00	0.00	0.00	0.00	0.00	0.00	2	10.00	0	0.00
367685068	Kamsair - Keraniganj	2.44	2.26	2.26	0.00	0.00	0.00	0	0.00	0	0.00
367685069	Adhuria - Kessrabao	2.00	1.90	1.90	0.00	0.00	0.00	0	0.00	0	0.00
367685070	Ranipura road-Charpara via Jaj mia house	2.44	0.60	0.60	0.00	0.00	0.00	0	0.00	0	0.00
367685071	Takmanikpur - Zinda Madrasa	2.44	2.83	2.83	0.00	0.00	0.00	0	0.00	0	0.00
367685072	Kalni-Hankur road	3.05	3.00	3.00	0.00	0.00	0.00	0	0.00	0	0.00
367685073	Duda-Hankur Via Agla	2.44	3.00	3.00	0.00	0.00	0.00	0	0.00	0	0.00
367685074	Simulia-Kuliadi	2.44	2.10	2.10	0.00	0.00	0.00	0	0.00	0	0.00
367685075	Kuliadi-Noagao Kazibari	3.00	1.50	1.50	0.00	0.00	0.00	0	0.00	0	0.00
367685076	Agla Khaek Shop-Agla Pry.School	1.51	1.10	1.10	0.00	0.00	0.00	0	0.00	0	0.00
367685077	KaisairFaruk Shop -Mazar Rd.	1.80	2.20	2.20	0.00	0.00	0.00	0	0.00	0	0.00
367685078	Viala-Masimpur	3.05	2.00	2.00	0.00	0.00	0.00	0	0.00	0	0.00
367685080	Paragaon-Labrapara Mosque Via T.Member House	2.44	1.30	1.30	0.00	0.00	0.00	0	0.00	0	0.00
367685081	Golakandail Boterchara-Mosque via Rahmat Ali House	2.44	2.25	2.25	0.00	0.00	0.00	0	0.00	0	0.00
367685082	Tarail Kamal's House-Osumia House	1.80	0.65	0.65	0.00	0.00	0.00	0	0.00	0	0.00
367685083	Sublar Ghat-Kofiluddin's House	1.80	0.92	0.92	0.00	0.00	0.00	0	0.00	0	0.00
367685084	Kendua-Banda Haji Bari	1.80	0.93	0.93	0.00	0.00	0.00	0	0.00	0	0.00
367685085	Kendua Qudus Park-Simulia Bazar	1.52	1.29	1.29	0.00	0.00	0.00	0	0.00	0	0.00
367685086	Tarail Konapara-alimia House	1.52	0.30	0.30	0.00	0.00	0.00	0	0.00	0	0.00
367685087	Charpara RHD- Kalatoli Via Chaudhuri para	2.30	2.16	2.16	0.00	0.00	0.00	0	0.00	0	0.00
367685088	Ranipura-Torikul Member's House	1.50	0.34	0.34	0.00	0.00	0.00	0	0.00	0	0.00
367685089	Ranipura-Jonabali House	1.52	0.20	0.20	0.00	0.00	0.00	0	0.00	0	0.00

BASIC INFORMATION OF ROAD

DIVISION : DHAKA

DISTRICT : NARAYANGANJ

ROAD CODE	ROAD NAME	CREST WIDTH (m)	TOTAL LENGTH (Km)	SURFACE TYPE-WISE BREAK-UP (Km)				STRUCTURE		EXISTING GAP	
				EARTHEN	FLEXIBLE PAVEMENT (BC)	BRICK PAVEMENT (WBM/HBB/ BFS)	RIGID PAVEMENT (CC/RCC)	NUMBER	SPAN (m)	NUMBER	SPAN (m)
1	2	3	4	5	6	7	8	9	10	11	12
367685090	Karabo Dighilia-Barekmia's House	1.52	1.50	1.50	0.00	0.00	0.00	0	0.00	0	0.00
367685091	Ushabo-Azizmia House	1.52	1.07	1.07	0.00	0.00	0.00	0	0.00	0	0.00
367685092	Kalatoli school-Matihari	1.52	1.50	1.50	0.00	0.00	0.00	0	0.00	0	0.00
367685093	Trish Kahania-Purbopara	1.52	2.00	2.00	0.00	0.00	0.00	0	0.00	0	0.00
367685094	Kaladi-daulatpur	1.52	1.00	1.00	0.00	0.00	0.00	0	0.00	0	0.00
367685095	RHD-Monzil Khola(Murapara)	3.66	1.00	1.00	0.00	0.00	0.00	0	0.00	0	0.00
367685096	Demra Kaligonj Rd.-Pitogonj Dakhil Madrasha Via JangirHigh School	3.05	3.25	3.25	0.00	0.00	0.00	0	0.00	0	0.00
367685097	Damra-Kaligonj Rd.-Shah Sahed Mazar Via Bingrabo	3.05	1.20	1.20	0.00	0.00	0.00	0	0.00	0	0.00
367685098	Porshi-RupgonjRd.-Tack Nordha Pry.School Rd.	3.05	1.50	1.50	0.00	0.00	0.00	0	0.00	0	0.00
367685099	Bagbair Community Clenic-Kearia Pry.School Via Tinar Vill Rd.	3.05	3.00	3.00	0.00	0.00	0.00	0	0.00	0	0.00
367685100	Porshi-Rupgonj Rd.-Rupgonj Up Via Gutiabo Progati High School Rd.	3.05	4.00	4.00	0.00	0.00	0.00	0	0.00	0	0.00
367685101	Dakhinbag Shop-TackBari Rd.	2.44	2.00	2.00	0.00	0.00	0.00	0	0.00	0	0.00
367685102	Porshi-Rupgonj Rd(D.Bag)-Up Rd. Via Gopailar Tack	2.44	2.00	2.00	0.00	0.00	0.00	0	0.00	0	0.00
367685103	Rupganj-Porshi road to Monjikhola Rd.	2.40	1.50	1.50	0.00	0.00	0.00	0	0.00	0	0.00
367685104	Bholta UP office to the Factory of Badsa at Mortusabad	3.00	1.50	1.50	0.00	0.00	0.00	0	0.00	0	0.00
367685105	Siraz uddin President's House to Kachari at Rupgonj	2.50	0.80	0.80	0.00	0.00	0.00	0	0.00	0	0.00
367685106	Baruna natun Bazar to Baruna Graveyard.	3.00	0.85	0.85	0.00	0.00	0.00	0	0.00	0	0.00
367685107	Karabo Mosque to Kalatoli Rd.	3.00	3.00	3.00	0.00	0.00	0.00	0	0.00	0	0.00
367685108	Karabo mor to Dighulia	2.50	2.50	2.50	0.00	0.00	0.00	0	0.00	0	0.00
367685109	RanipuraBC Rd.to Khalpar Via Anis House	2.50	1.00	1.00	0.00	0.00	0.00	0	0.00	0	0.00
367685110	Nurulislam's House to Khalpar at Kanchan	2.50	2.00	2.00	0.00	0.00	0.00	0	0.00	0	0.00
367685111	KenduaPara Acian High Way to Ranipura Madrasha	2.00	3.00	3.00	0.00	0.00	0.00	0	0.00	0	0.00
367685112	Chowdhury Para Eidgah to Chowdhuripara	2.50	1.00	1.00	0.00	0.00	0.00	0	0.00	0	0.00
367685113	Kanchan-Birabo BC Rd.to Acian high way	2.00	2.00	2.00	0.00	0.00	0.00	0	0.00	0	0.00
367685114	Nurunnesa School to East Daudpur	1.20	2.50	2.50	0.00	0.00	0.00	0	0.00	0	0.00
367685115	Simulia TC Rd.to Kuliadi Ghat	3.00	0.40	0.40	0.00	0.00	0.00	0	0.00	0	0.00
367685116	Kalinga Farid's Shop to House of Kabir Sarker	1.80	0.30	0.30	0.00	0.00	0.00	0	0.00	0	0.00
367685117	Damra-Kaligonj Rd. to Musuri Baroghat via Mosque	1.80	0.30	0.30	0.00	0.00	0.00	0	0.00	0	0.00
367685118	Golakandail Kumartak to Jarauddin Rd.	2.00	1.00	1.00	0.00	0.00	0.00	0	0.00	0	0.00
367685119	Dhaka-Sylhet high way to Maonartak Rd. via BRAC office	2.00	0.12	0.12	0.00	0.00	0.00	0	0.00	0	0.00
367685120	Masabo pry.School to Tattlabo	1.50	1.50	1.50	0.00	0.00	0.00	0	0.00	0	0.00
367685121	Ulafkalni-Kalumaster's House to Wapda Canel	2.00	0.70	0.70	0.00	0.00	0.00	0	0.00	0	0.00
367685122	Damra-Kaligonj Rd. to Kahinoor's House at Nabogram	1.50	0.26	0.26	0.00	0.00	0.00	0	0.00	0	0.00
367685123	Birabo Khalpar Mosque to Birabo	1.20	1.50	1.50	0.00	0.00	0.00	0	0.00	0	0.00
367685124	Harina-Nimertak Rd.	1.50	1.00	1.00	0.00	0.00	0.00	0	0.00	0	0.00
367685125	Damra-Kaligonj Rd.to Chairman via south bari	1.50	0.50	0.50	0.00	0.00	0.00	0	0.00	0	0.00
367685126	Rampura-Bolta Rd. To Majina Rd.via Talaspur	1.80	2.00	2.00	0.00	0.00	0.00	0	0.00	0	0.00
367685127	Damra-Kaligonj Rd.To Sitalakha Riverat purbagram	2.00	0.26	0.26	0.00	0.00	0.00	0	0.00	0	0.00
367685128	Highway to Golakandail moddapara Graveyard Rd.	1.50	0.13	0.13	0.00	0.00	0.00	0	0.00	0	0.00
367685129	Nurislam's House to Billal House via Wapda canel at Tarabo	1.50	1.50	1.50	0.00	0.00	0.00	0	0.00	0	0.00
367685130	Borpa-Mohazompur rd. to H/o A.Aziz rd.	1.50	1.00	1.00	0.00	0.00	0.00	0	0.00	0	0.00
367685131	BarpaGraveyard to Vandari House via Wapda canel	1.80	1.00	1.00	0.00	0.00	0.00	0	0.00	0	0.00
367685132	ACIAN high way rd. to A> Hamid's Road.	1.90	1.00	1.00	0.00	0.00	0.00	0	0.00	0	0.00
367685133	Kanchan Khapara to ACIAN high way via A. Ali House	1.50	0.70	0.70	0.00	0.00	0.00	0	0.00	0	0.00
367685134	Karabo mor to Chanmia's House	1.50	1.00	1.00	0.00	0.00	0.00	0	0.00	0	0.00
367685135	Golakandail UP to highway Rd.	3.00	0.50	0.50	0.00	0.00	0.00	0	0.00	0	0.00
367685137	KenduaMohammad Ali's House to A.Sabur rd.	2.00	2.00	2.00	0.00	0.00	0.00	0	0.00	0	0.00
367685138	Angarjora-Kudus Shop .	2.00	1.00	1.00	0.00	0.00	0.00	0	0.00	0	0.00
367685139	Talurdatak to Danga-pasdona rd.	2.00	2.00	2.00	0.00	0.00	0.00	0	0.00	0	0.00
367685140	Kendua Habibur House to Samajic Graveyard.	1.50	0.80	0.80	0.00	0.00	0.00	0	0.00	0	0.00
367685141	Rupshi-Kanchan rd.to House of Bashir uddin aat Baniadi	2.50	1.50	1.50	0.00	0.00	0.00	0	0.00	0	0.00
367685142	Daudpur Durjan House to Bariband	2.50	0.70	0.70	0.00	0.00	0.00	0	0.00	0	0.00
367685143	Majhipara Akkas House to South Bridge 1.5	0.90	1.50	1.50	0.00	0.00	0.00	0	0.00	0	0.00

BASIC INFORMATION OF ROAD

DIVISION : DHAKA

DISTRICT : NARAYANGANJ

ROAD CODE	ROAD NAME	CREST WIDTH (m)	TOTAL LENGTH (Km)	SURFACE TYPE-WISE BREAK-UP (Km)				STRUCTURE		EXISTING GAP	
				EARTHEN	FLEXIBLE PAVEMENT (BC)	BRICK PAVEMENT (WBM/HBB/ BFS)	RIGID PAVEMENT (CC/RCC)	NUMBER	SPAN (m)	NUMBER	SPAN (m)
1	2	3	4	5	6	7	8	9	10	11	12
367685144	Golakandail Hat to Minar Rd.	1.80	0.60	0.60	0.00	0.00	0.00	0	0.00	0	0.00
367685145	Arman house to Ranipura BCrd.	1.90	0.60	0.60	0.00	0.00	0.00	0	0.00	0	0.00
367685146	Madovepur to Hankur -Bagla-Doara rd.	2.40	5.00	5.00	0.00	0.00	0.00	0	0.00	0	0.00
367685147	Demra Kaligang - Kaitpara Road	3.05	0.65	0.65	0.00	0.00	0.00	0	0.00	0	0.00
367685148	Damra-Kaligonj Rd.(Purbogram) To Chairman Bari Rd.	2.50	0.50	0.00	0.00	0.50	0.00	0	0.00	0	0.00
367685149	Damra-Kaligonj rd.(Vaoliapara) to A. Jabbar House.	2.00	0.50	0.00	0.00	0.50	0.00	0	0.00	0	0.00
367685150	Damra-Kaligonj rd.to Vaoliapara rd.	2.00	0.50	0.00	0.00	0.50	0.00	0	0.00	0	0.00
367685151	Bholabo School to Ananda Bazar rd.	2.30	1.00	1.00	0.00	0.00	0.00	0	0.00	0	0.00
367685152	Bholabo Kali mondir to Adla Asmot Ali House.	2.40	1.00	1.00	0.00	0.00	0.00	0	0.00	0	0.00
367685153	Paiska Amir Kazi Bari to Ganabangla School via Kasem Kazi H.	2.40	2.00	2.00	0.00	0.00	0.00	0	0.00	0	0.00
367685154	Taora Kurdi house to Danga-Pasdonga rd.	2.20	1.50	1.50	0.00	0.00	0.00	0	0.00	0	0.00
367685155	Adla Asad Ali House to Charitaluk Mollah Bari Mosque	2.10	1.50	1.50	0.00	0.00	0.00	0	0.00	0	0.00
367685156	Charitaluk Barabari to Dr. Sanaullah House	2.30	1.00	1.00	0.00	0.00	0.00	0	0.00	0	0.00
367685157	Bholabo Gabtola to Ananda Bazar	2.40	1.20	1.20	0.00	0.00	0.00	0	0.00	0	0.00
367685158	Rupshi-Kanchan rd. to Mongalkhali-masumabad rd.	3.66	1.10	1.10	0.00	0.00	0.00	0	0.00	0	0.00
367685159	Mongalkhali-Masumabad rd. to Farid ali's Tak rd.	3.66	0.80	0.80	0.00	0.00	0.00	0	0.00	0	0.00
367685160	Murapara GC-Mohisvita rd.to Mongalkhali Madrasha.	3.05	0.80	0.80	0.00	0.00	0.00	0	0.00	0	0.00
367685161	Murapara GC -Mohisvita rd. to Volta-murapara rd.	2.50	1.00	1.00	0.00	0.00	0.00	0	0.00	0	0.00
367685162	Masimpur Matin Market to Taiorghat via Kaitorbari rd.	2.50	1.00	1.00	0.00	0.00	0.00	0	0.00	0	0.00
367685163	Masimpur pry. School to Safiuddin's Majer rd.	2.50	0.60	0.60	0.00	0.00	0.00	0	0.00	0	0.00
367685164	BADC Office to Shibgonj Bridge via Haji Jamal uddin's house	2.50	0.70	0.70	0.00	0.00	0.00	0	0.00	0	0.00
367685165	U/H to Rupsi-Kanchan GC Rd. via Sarkerpara	2.50	1.20	1.20	0.00	0.00	0.00	0	0.00	0	0.00
367685166	U/H - Moterghat to Murapara Collage rd.	2.50	0.50	0.50	0.00	0.00	0.00	0	0.00	0	0.00
367685167	Rupshi-Kanchan GC rd. to Riverghat	2.50	0.70	0.70	0.00	0.00	0.00	0	0.00	0	0.00
367685168	Mongalkhali-Masumabad rd. to Rupshi-Kanchan GC Rd.	2.50	0.80	0.80	0.00	0.00	0.00	0	0.00	0	0.00
367685169	Darikandi GC rd. to the H/O Saleq Bhuiya	2.50	1.00	1.00	0.00	0.00	0.00	0	0.00	0	0.00
367685170	Darikandi GC rd. to Canel via the H/O Maleq Pagla	2.50	1.50	1.50	0.00	0.00	0.00	0	0.00	0	0.00
367685171	Fasunager to Narsingh rd.	2.50	1.60	1.60	0.00	0.00	0.00	0	0.00	0	0.00
367685172	Jaitar Khal to canel via the H/O Sakhawat	2.50	1.00	1.00	0.00	0.00	0.00	0	0.00	0	0.00
367685173	Ganganager GC Rd. to the H/O Miajuddin	2.00	0.40	0.40	0.00	0.00	0.00	0	0.00	0	0.00
367685174	Rupshi-Kanchan GC rd. to Sitalakha River	2.00	0.80	0.80	0.00	0.00	0.00	0	0.00	0	0.00
367685175	Horgao BC rd. to Sasankhola	2.00	1.00	1.00	0.00	0.00	0.00	0	0.00	0	0.00
367685176	Horgao Burus House to Riverghat	1.00	0.70	0.70	0.00	0.00	0.00	0	0.00	0	0.00
367685177	Horgao Salim's House to Graveyard	1.50	1.00	1.00	0.00	0.00	0.00	0	0.00	0	0.00
367685178	Horgao Madrasha to Graveyard	1.50	1.00	1.00	0.00	0.00	0.00	0	0.00	0	0.00
367685179	Horgao Aatur's House to Graveyard	1.25	1.00	1.00	0.00	0.00	0.00	0	0.00	0	0.00
367685180	Purba Darikandi pry. School to Graveyard	1.50	1.50	1.50	0.00	0.00	0.00	0	0.00	0	0.00
367685181	Horgao-Gabtoli rd.to Graveyard	1.50	1.00	1.00	0.00	0.00	0.00	0	0.00	0	0.00
367685182	Darikandi pry. School to Horgao-Gabtoli rd.via H/O A.Karim	1.25	1.50	1.50	0.00	0.00	0.00	0	0.00	0	0.00
367685183	Darikandi-Babtoli rd. to Madrasha	1.35	1.00	1.00	0.00	0.00	0.00	0	0.00	0	0.00
367685184	Dahorgao Bc rd. to Sasankhola	1.60	1.00	1.00	0.00	0.00	0.00	0	0.00	0	0.00
367685185	Isakhali rd. to Guljer House	2.00	0.50	0.50	0.00	0.00	0.00	0	0.00	0	0.00
367685186	Main rd. to the H/O Haji Samad	1.10	0.56	0.56	0.00	0.00	0.00	0	0.00	0	0.00
367685187	Main rd.to the H/O Aziz	2.50	0.56	0.56	0.00	0.00	0.00	0	0.00	0	0.00
367685188	Naktipara to Khankasarif rd.	2.60	0.53	0.53	0.00	0.00	0.00	0	0.00	0	0.00
367685189	Nagerpara to Graveyard	1.80	0.52	0.52	0.00	0.00	0.00	0	0.00	0	0.00
367685190	Majina to the H/o Nasir	2.50	0.56	0.56	0.00	0.00	0.00	0	0.00	0	0.00
367685191	MajinaClub to the H/o A.Karim	2.50	0.54	0.54	0.00	0.00	0.00	0	0.00	0	0.00
367685192	Majina to Kumar Mosque	2.00	0.50	0.50	0.00	0.00	0.00	0	0.00	0	0.00
367685193	Isakhali Bridge to the H/o Siraz Mia	2.00	0.50	0.50	0.00	0.00	0.00	0	0.00	0	0.00
367685194	Masumabad -Dighirpar rd.	2.10	0.60	0.60	0.00	0.00	0.00	0	0.00	0	0.00
367685195	Moirabo Nabi's house to Moirabo Mosque	2.00	0.61	0.61	0.00	0.00	0.00	0	0.00	0	0.00
367685196	Majhipara Gias's house to the H/o Hazibari	2.00	0.58	0.58	0.00	0.00	0.00	0	0.00	0	0.00
367685197	Masumabad Dighirpar to the H/o Chanmia	2.00	0.54	0.54	0.00	0.00	0.00	0	0.00	0	0.00
367685198	Volta nouhati Bridge to the H/o Saem	2.50	0.50	0.50	0.00	0.00	0.00	0	0.00	0	0.00

BASIC INFORMATION OF ROAD

DIVISION : DHAKA

DISTRICT : NARAYANGANJ

ROAD CODE	ROAD NAME	CREST WIDTH (m)	TOTAL LENGTH (Km)	SURFACE TYPE-WISE BREAK-UP (Km)				STRUCTURE		EXISTING GAP	
				EARTHEN	FLEXIBLE PAVEMENT (BC)	BRICK PAVEMENT (WBM/HBB/ BFS)	RIGID PAVEMENT (CC/RCC)	NUMBER	SPAN (m)	NUMBER	SPAN (m)
1	2	3	4	5	6	7	8	9	10	11	12
367685199	Paragao Eidga to the H/o Nabihossain	2.50	0.75	0.75	0.00	0.00	0.00	0	0.00	0	0.00
367685200	Golakandail Hat to Eidga	1.30	0.50	0.50	0.00	0.00	0.00	0	0.00	0	0.00
367685201	Golakandail Mollabari to Padma textile	2.50	1.52	1.52	0.00	0.00	0.00	0	0.00	0	0.00
367685202	Kamsair Alihossain's house to utterpara rd.	2.50	1.00	1.00	0.00	0.00	0.00	0	0.00	0	0.00
367685203	Golakandail Acian Highway to Darikandi Graveyard	1.50	1.00	1.00	0.00	0.00	0.00	0	0.00	0	0.00
367685204	Golakandail Kacharibari to Balaikhal	2.00	1.00	1.00	0.00	0.00	0.00	0	0.00	0	0.00
367685205	Rupsi-Kanchan GC rd. to the H/o Ahmad pradhan	2.50	2.00	2.00	0.00	0.00	0.00	0	0.00	0	0.00
367685206	Horgao Salam's house to the Garments.	2.50	2.00	2.00	0.00	0.00	0.00	0	0.00	0	0.00
367685207	Golakandail hanif's house to the H/o Omed ali	2.00	1.00	1.00	0.00	0.00	0.00	0	0.00	0	0.00
367685208	Horgao Ramjan's house to the H/o Kaium	2.00	1.00	1.00	0.00	0.00	0.00	0	0.00	0	0.00
367685209	Amlabo Mukul's house to he H/o A. Latif	2.00	1.00	1.00	0.00	0.00	0.00	0	0.00	0	0.00
367685210	Baroibari to the H/o Mosaraf	2.00	1.00	1.00	0.00	0.00	0.00	0	0.00	0	0.00
367685211	Baroibari to the H/o Millat	2.50	1.00	1.00	0.00	0.00	0.00	0	0.00	0	0.00
367685212	Singlabo salam's house to the H/o Karim	2.10	1.00	1.00	0.00	0.00	0.00	0	0.00	0	0.00
367685213	Minarbari to Hatabo Graveyard	1.50	1.00	1.00	0.00	0.00	0.00	0	0.00	0	0.00
367685214	Chanmia's house to Mosque	2.50	1.00	1.00	0.00	0.00	0.00	0	0.00	0	0.00
367685215	Z khan's house to the H/o Safique	2.00	1.00	1.00	0.00	0.00	0.00	0	0.00	0	0.00
367685216	Masud's house to the H/o Baten	2.00	1.00	1.00	0.00	0.00	0.00	0	0.00	0	0.00
367685217	Mannan's house to Sotokhalpar	2.00	1.00	1.00	0.00	0.00	0.00	0	0.00	0	0.00
367685218	Tangrartak to Kali	2.50	1.00	1.00	0.00	0.00	0.00	0	0.00	0	0.00
367685219	Mosque to the H/o Mannaf	2.00	1.00	1.00	0.00	0.00	0.00	0	0.00	0	0.00
367685220	Gabtolli rd. to Monjilkhola	2.00	1.00	1.00	0.00	0.00	0.00	0	0.00	0	0.00
367685221	DahorgaoBC rd. to the H/o Sahabuddin via Mosque	2.00	1.00	1.00	0.00	0.00	0.00	0	0.00	0	0.00
367685222	Golakandail BC rd.to Embankmeant via the H/o Taramia	2.00	1.00	1.00	0.00	0.00	0.00	0	0.00	0	0.00
367685223	Horgao BC rd. to the H/o Bachumia via H/o Golammostofa	2.00	0.90	0.90	0.00	0.00	0.00	0	0.00	0	0.00
367685224	Golakandail Nonibari to Beriband	2.00	0.95	0.95	0.00	0.00	0.00	0	0.00	0	0.00
367685225	GolakandailBC rd.to Purbapara Abedali's house	2.00	1.00	1.00	0.00	0.00	0.00	0	0.00	0	0.00
367685226	Golakandail Jainal's field to BC rd.	2.00	1.00	1.00	0.00	0.00	0.00	0	0.00	0	0.00
367685227	Golakandail Hesamuddin's house to Nasirbari	2.00	0.96	0.96	0.00	0.00	0.00	0	0.00	0	0.00
367685228	Golakandail Nayabazer to the H/o Idris	2.00	1.00	1.00	0.00	0.00	0.00	0	0.00	0	0.00
367685229	Horgao Sawmill to the H/o Secratery via the H/o Ataur	2.00	1.00	1.00	0.00	0.00	0.00	0	0.00	0	0.00
367685230	Golakandain Manik;s house to the H/o Siraz	2.20	1.00	1.00	0.00	0.00	0.00	0	0.00	0	0.00
367685231	Golakandail Nilvita to the H/o Awal	2.20	1.00	1.00	0.00	0.00	0.00	0	0.00	0	0.00
367685232	Golakandail Miner to th eH/o Karim's field	1.50	1.00	1.00	0.00	0.00	0.00	0	0.00	0	0.00
367685233	Golakandail Briband to the H/o Nurulislam	2.00	1.00	1.00	0.00	0.00	0.00	0	0.00	0	0.00
367685234	Highwayred. To Mahona Graveyard	2.00	1.50	1.50	0.00	0.00	0.00	0	0.00	0	0.00
367685235	Mahona Nuru's house to the East side rd.	2.10	1.00	1.00	0.00	0.00	0.00	0	0.00	0	0.00
367685236	Horgao Fazlulkarim's house to Domerkhali Khal	2.50	2.00	2.00	0.00	0.00	0.00	0	0.00	0	0.00
367685237	Arai hazar BC rd. to Dahorgao	2.00	1.00	1.00	0.00	0.00	0.00	0	0.00	0	0.00
367685238	Daricharitaluk Madrasha to Aziz mOulavi's house	2.50	3.50	3.50	0.00	0.00	0.00	0	0.00	0	0.00
367685239	Kanchan-Danga BC rd. to Basunda Mosque	2.50	1.30	1.30	0.00	0.00	0.00	0	0.00	0	0.00
367685240	Atlapur Sanauallah's house to Sitalakha river	2.50	2.00	2.00	0.00	0.00	0.00	0	0.00	0	0.00
367685241	Doctor's house to Rupgonj UP	2.50	4.00	4.00	0.00	0.00	0.00	0	0.00	0	0.00
367685242	Jangir Bazer To UP Office	2.50	2.50	2.50	0.00	0.00	0.00	0	0.00	0	0.00
367685243	Demra-Kaligonj Rd. to Chairman's house	2.50	4.50	4.50	0.00	0.00	0.00	0	0.00	0	0.00
367685244	Damra-Kaligong to Suriaba via H/o Mozammel Doctor	3.00	2.50	2.50	0.00	0.00	0.00	0	0.00	0	0.00
367685245	Salam member's house to Labrapara	2.60	1.50	1.50	0.00	0.00	0.00	0	0.00	0	0.00
367685246	Sonabo-Sonabo Graveyard	2.60	1.00	1.00	0.00	0.00	0.00	0	0.00	0	0.00
367685247	Majhipara to Aukhabo Bridge	3.00	1.50	1.50	0.00	0.00	0.00	0	0.00	0	0.00
367685248	Vaila-Mohisvita rd. via islampur	2.50	2.50	2.50	0.00	0.00	0.00	0	0.00	0	0.00
367685249	Paiska Amiraziz house to Sadek's house via H/o BR. Khan	2.60	2.00	2.00	0.00	0.00	0.00	0	0.00	0	0.00
367685250	Adla Monju's house to Gafur's house	2.50	1.50	1.50	0.00	0.00	0.00	0	0.00	0	0.00
367685251	Daricharitaluk to Graveyard	2.80	1.50	1.50	0.00	0.00	0.00	0	0.00	0	0.00
367685252	Rupgonj Gudaraghat to the West side rd.	2.50	1.00	1.00	0.00	0.00	0.00	0	0.00	0	0.00
367685253	Rupsi-Kanchan GC rd. to Handi Market via Atlaspur pry.School	3.00	3.00	3.00	0.00	0.00	0.00	0	0.00	0	0.00

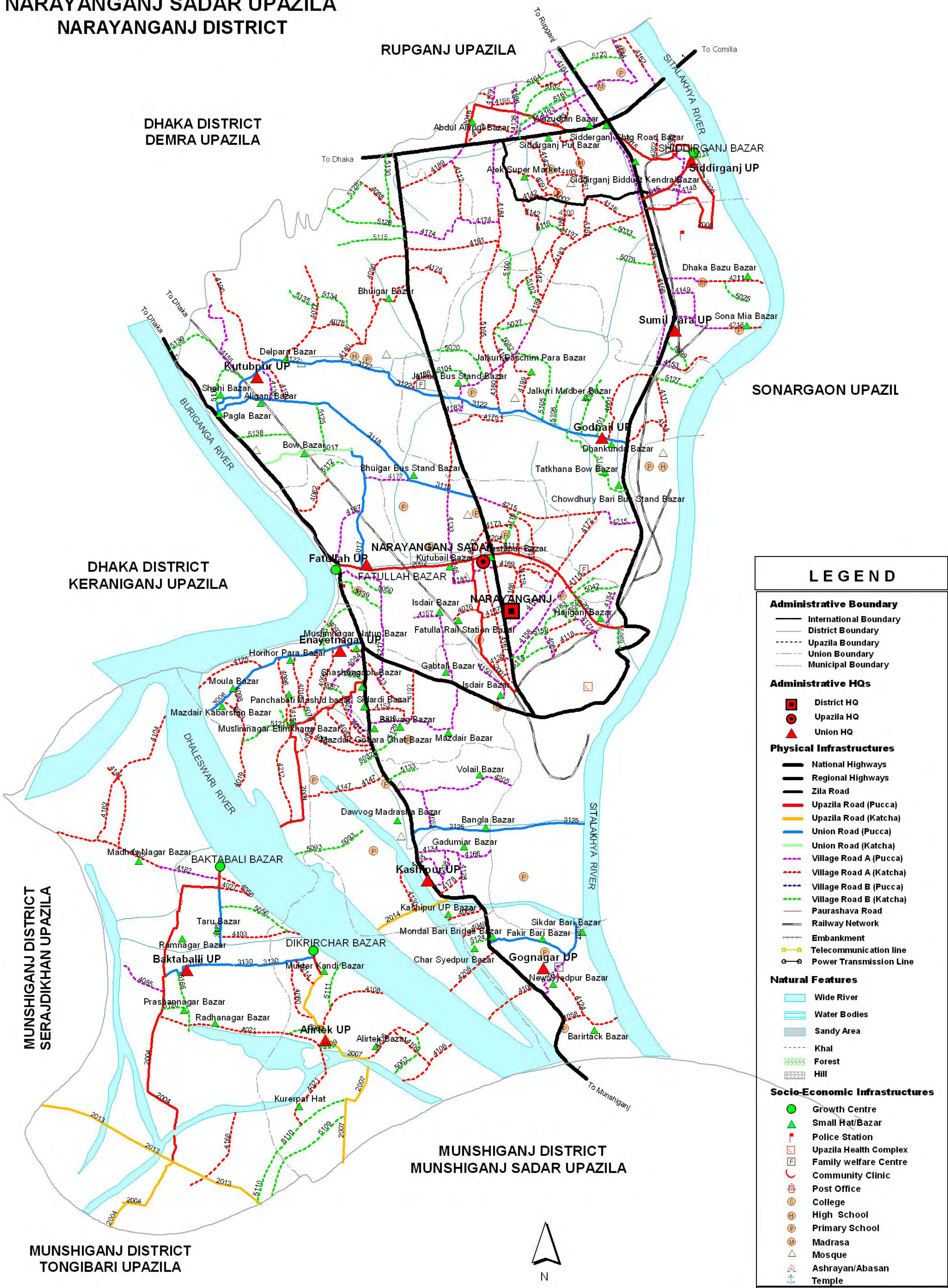
BASIC INFORMATION OF ROAD

DIVISION : DHAKA

DISTRICT : NARAYANGANJ

ROAD CODE	ROAD NAME	CREST WIDTH (m)	TOTAL LENGTH (Km)	SURFACE TYPE-WISE BREAK-UP (Km)				STRUCTURE		EXISTING GAP	
				EARTHEN	FLEXIBLE PAVEMENT (BC)	BRICK PAVEMENT (WBM/HBB/BFS)	RIGID PAVEMENT (CC/RCC)	NUMBER	SPAN (m)	NUMBER	SPAN (m)
1	2	3	4	5	6	7	8	9	10	11	12
367685254	Naora West Mosque to Saidona Khal	2.50	0.60	0.60	0.00	0.00	0.00	0	0.00	0	0.00
367685255	Naora Natunbazar to Graveyard	2.50	0.60	0.60	0.00	0.00	0.00	0	0.00	0	0.00
367685256	Naora Modhuopara to Sialkuri rd.	2.50	1.80	1.80	0.00	0.00	0.00	0	0.00	0	0.00
367685257	Naora Modhoipara Mosque to Purba Para Mosque	2.50	1.80	1.80	0.00	0.00	0.00	0	0.00	0	0.00
367685258	Naora Purbopara Mosque to Salimnager School	2.50	0.60	0.60	0.00	0.00	0.00	0	0.00	0	0.00
367685259	Harina Ismail Sarder's house to Main Rd.	2.50	0.60	0.60	0.00	0.00	0.00	0	0.00	0	0.00
367685260	Majina to maileb	2.50	0.80	0.80	0.00	0.00	0.00	0	0.00	0	0.00
367685261	Baruna Bazer to Pubertak	2.50	0.58	0.58	0.00	0.00	0.00	0	0.00	0	0.00
367685262	Baruna Bazer to Basulia viaFotatoli	2.50	1.00	1.00	0.00	0.00	0.00	0	0.00	0	0.00
367685263	Baruna Pry. School to Dattobari	2.50	0.50	0.50	0.00	0.00	0.00	0	0.00	0	0.00
367685264	Majina Komer Ali's house to Talaspur	2.50	1.00	1.00	0.00	0.00	0.00	0	0.00	0	0.00
367685265	Main rd. to Sanertak	2.50	0.58	0.58	0.00	0.00	0.00	0	0.00	0	0.00
367685266	Nagerpara Ekram Hazi bari to Guljer Member's house	2.50	0.60	0.60	0.00	0.00	0.00	0	0.00	0	0.00
367685267	Nagerpara to Khamerpara Madrasa	2.80	0.50	0.50	0.00	0.00	0.00	0	0.00	0	0.00
367685268	Kamsair Eidga to Graveyard	2.60	0.75	0.75	0.00	0.00	0.00	0	0.00	0	0.00
367685269	Delpara Main rd. to Nayamati	2.60	0.50	0.50	0.00	0.00	0.00	0	0.00	0	0.00
367685270	Paragao Yusuf's house to Mosque	2.50	0.50	0.50	0.00	0.00	0.00	0	0.00	0	0.00
367685271	Main rd. to Paragao riverghat	2.00	0.50	0.50	0.00	0.00	0.00	0	0.00	0	0.00
367685272	Main rd. to Baraluparagao Madrasha	1.50	0.50	0.50	0.00	0.00	0.00	0	0.00	0	0.00
367685273	Baralu Bazer to Mafiz house	2.00	0.55	0.55	0.00	0.00	0.00	0	0.00	0	0.00
367685274	Main rd. to Vawalipara jab house	2.00	0.55	0.55	0.00	0.00	0.00	0	0.00	0	0.00
367685275	Demra-Kaligonj rd. to Harina rd.	2.00	2.00	2.00	0.00	0.00	0.00	0	0.00	0	0.00
367685276	Baraid gadaraghat to Harina	2.00	2.50	2.50	0.00	0.00	0.00	0	0.00	0	0.00
367685277	Chanpara main rd. to Akkas house	2.00	0.54	0.54	0.00	0.00	0.00	0	0.00	0	0.00
367685278	Chanpara punerbasankendra Word no. 1	2.50	0.50	0.50	0.00	0.00	0.00	0	0.00	0	0.00
367685279	Chanpara punorbasonkendra word no. 2	2.50	0.58	0.58	0.00	0.00	0.00	0	0.00	0	0.00
367685280	Chanpara punorbasonkendra word no. 3	2.50	0.57	0.57	0.00	0.00	0.00	0	0.00	0	0.00
367685281	Chanpara punorbasonkendra word no. 4	2.50	0.57	0.57	0.00	0.00	0.00	0	0.00	0	0.00
367685282	Chanpara punorbasonkendra word no. 5	2.50	0.50	0.50	0.00	0.00	0.00	0	0.00	0	0.00
367685283	Chanpara punorbasonkendra word no. 6	2.50	0.55	0.55	0.00	0.00	0.00	0	0.00	0	0.00
367685284	Chanpara punorbasonkendra word no. 7	2.50	0.56	0.56	0.00	0.00	0.00	0	0.00	0	0.00
367685285	Chanpara pachimpara Mosque to Pappu's house	2.50	1.00	1.00	0.00	0.00	0.00	0	0.00	0	0.00
367685286	Satian-Pachimgao	2.80	1.90	1.90	0.00	0.00	0.00	0	0.00	0	0.00
367685287	Dakhinpara -Satian rd.	2.50	1.80	1.80	0.00	0.00	0.00	0	0.00	0	0.00
367685288	Kamsair Borhan's house to River	2.50	1.00	1.00	0.00	0.00	0.00	0	0.00	0	0.00
VILLAGE ROAD-B TOTAL: 272 Nos. Road			338.67	328.79	4.94	4.95	0.00	21	114.53	0	0.00
RUPGANJ UPAZILA TOTAL: 351 Nos. Road			598.73	467.38	101.06	26.49	3.80	141	767.37	2	25.00

ROADMAP NARAYANJ SADAR UPAZILA NARAYANJ DISTRICT



LEGEND

Administrative Boundary

- International Boundary
- District Boundary
- Upazila Boundary
- Union Boundary
- Municipal Boundary

Administrative HQs

- District HQ
- Upazila HQ
- Union HQ

Physical Infrastructures

- National Highways
- Regional Highways
- Zila Road
- Upazila Road (Pucca)
- Upazila Road (Katcha)
- Union Road (Pucca)
- Union Road (Katcha)
- Village Road A (Pucca)
- Village Road A (Katcha)
- Village Road B (Pucca)
- Village Road B (Katcha)
- Paurashava Road
- Railway Network
- Embankment
- Telecommunication line
- Power Transmission Line

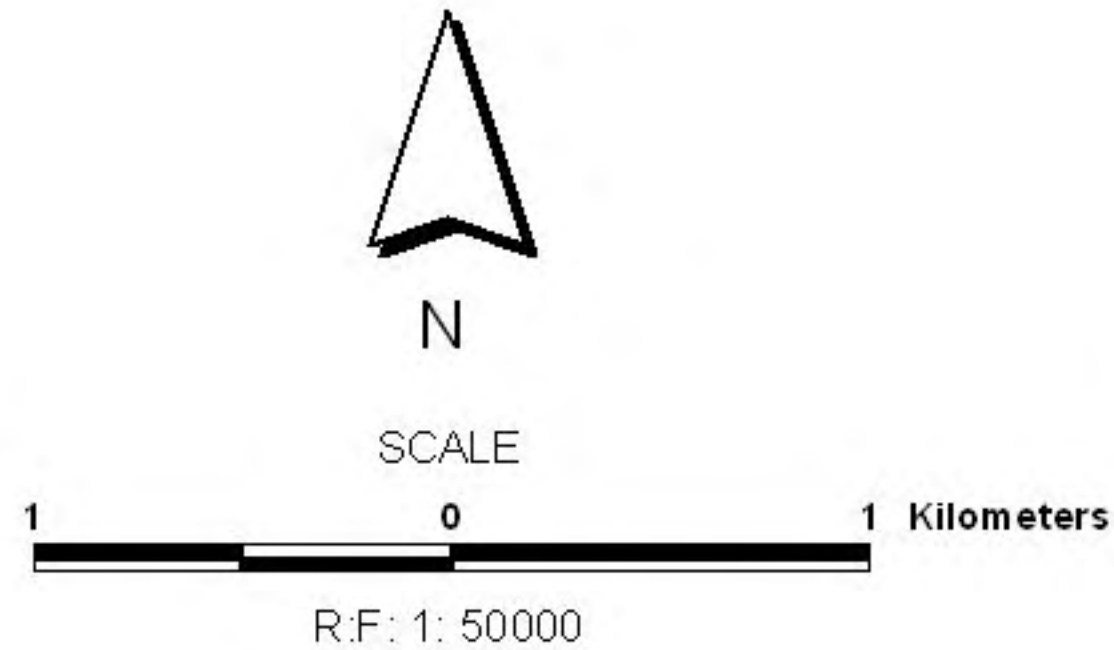
Natural Features

- Wide River
- Water Bodies
- Sandy Area
- Khal
- Forest
- Hill

Socio-Economic Infrastructures

- Growth Centre
- Small Hat/Bazar
- Police Station
- Upazila Health Complex
- Family welfare Centre
- Community Clinic
- Post Office
- College
- High School
- Primary School
- Madrasa
- Mosque
- Ashrayan/Abasan
- Temple

Compiled from : LGED Upazila Base Maps 1994-95, Landsat TM 1998, GPS Survey 1999 and Field Checking in November 2004.
Projection : Lambert's Conformal Conic
PREPARED BY : GIS UNIT
LOCAL GOVERNMENT ENGINEERING DEPARTMENT



BASIC INFORMATION OF ROAD

DIVISION : DHAKA

DISTRICT : NARAYANGANJ

ROAD CODE	ROAD NAME	CREST WIDTH (m)	TOTAL LENGTH (Km)	SURFACE TYPE-WISE BREAK-UP (Km)				STRUCTURE		EXISTING GAP	
				EARTHEN	FLEXIBLE PAVEMENT (BC)	BRICK PAVEMENT (WBM/HBB/BFS)	RIGID PAVEMENT (CC/RCC)	NUMBER	SPAN (m)	NUMBER	SPAN (m)
1	2	3	4	5	6	7	8	9	10	11	12
367584090	House of Ismail Bhuyan paper mill up to DN link road	2.30	1.20	1.20	0.00	0.00	0.00	0	0.00	0	0.00
367584091	House of Noor Hossian to GMG Alam Factory	2.50	0.70	0.70	0.00	0.00	0.00	0	0.00	0	0.00
367584092	Achin Gachtala-Muslim nagar A. Rahman house	2.44	1.20	1.20	0.00	0.00	0.00	0	0.00	0	0.00
367584093	Shahsangaon Mazid Chairman bari Norshing pur Akbar house	2.00	1.20	1.20	0.00	0.00	0.00	0	0.00	0	0.00
367584095	Panchabati Shamsul hoque Chairman -house Yatem khana road	3.35	1.00	1.00	0.00	0.00	0.00	0	0.00	0	0.00
367584096	Shismahal Nazimuddin house to Din Mohammad house	3.05	1.00	1.00	0.00	0.00	0.00	0	0.00	0	0.00
367584097	Dhaka Narayanganj road to Gulshan road via Fazilpur	3.35	1.50	1.50	0.00	0.00	0.00	0	0.00	0	0.00
367584098	Gani miah house to Arafat Nagar road	3.35	1.20	1.20	0.00	0.00	0.00	0	0.00	0	0.00
367584101	Pitali pool to Nayamati pacca bridge road	3.05	1.80	1.80	0.00	0.00	0.00	0	0.00	0	0.00
367584103	Laxmi Nagar to Digreerchar Kanai Nagar road.	2.25	1.60	1.60	0.00	0.00	0.00	1	20.00	0	0.00
367584104	Dharmaganj Kheyaghat to Maddhya Nagar road.	3.20	2.00	2.00	0.00	0.00	0.00	1	20.00	1	20.00
367584105	Jalkuri Eidghah Graveyard to Madani Nagar road.	3.35	1.80	1.80	0.00	0.00	0.00	3	27.00	0	0.00
367584106	Alirtek Moulabi house to old Gog Nagar bazar road	2.88	2.00	2.00	0.00	0.00	0.00	0	0.00	0	0.00
367584108	Digreerchar Ali Akbar house to AKM Shamzuzuha road	2.42	2.00	2.00	0.00	0.00	0.00	0	0.00	0	0.00
367584109	Kurerpar Rabiul member house Krukerchar community school	2.44	1.00	1.00	0.00	0.00	0.00	0	0.00	0	0.00
367584111	Lamarpara road	3.00	0.90	0.90	0.00	0.00	0.00	0	0.00	0	0.00
367584112	Kanderpar-Rahim Member house road.	3.00	1.00	1.00	0.00	0.00	0.00	0	0.00	0	0.00
367584113	DM road-House of Billal road.	3.00	1.00	1.00	0.00	0.00	0.00	0	0.00	0	0.00
367584114	Godnail Baripara Rail line-H/O Ali Hossain via H/O Muslim	3.00	1.00	1.00	0.00	0.00	0.00	0	0.00	0	0.00
367584115	Pathantuli Gravayard to Fatullah Hazigonj FRB road	3.00	1.00	1.00	0.00	0.00	0.00	0	0.00	0	0.00
367584116	Engr. Majibur house-Taib Molla house road.	3.00	1.00	1.00	0.00	0.00	0.00	0	0.00	0	0.00
367584117	Sumilpara Rail line-Baghdara Badsha mia house road.	3.00	1.00	1.00	0.00	0.00	0.00	0	0.00	0	0.00
367584118	Talla Baitus Salat Jame Mosque-Gafur Member house road.	3.00	1.20	1.20	0.00	0.00	0.00	0	0.00	0	0.00
367584119	Kaium old Jame mosque to New Jaikhana road.	3.00	1.20	1.20	0.00	0.00	0.00	0	0.00	0	0.00
367584123	Dhaka-Ctg road near Sanarpar Bus stand to East side Monspool.	3.00	1.00	1.00	0.00	0.00	0.00	0	0.00	0	0.00
367584124	Gognagar-Sayedpur road	3.05	1.00	1.00	0.00	0.00	0.00	0	0.00	0	0.00
367584125	Dharmogonj-Bypass road	3.05	1.00	1.00	0.00	0.00	0.00	0	0.00	0	0.00
367584128	Hat khola - Banglabazar Road.	3.65	1.20	0.00	1.20	0.00	0.00	1	12.00	0	0.00
367584130	Dewanbari R&H - Godara ghat Road	4.81	1.20	1.20	0.00	0.00	0.00	1	45.00	1	100.00
367584131	Dhaka Narayanganj High way - Aliganj Road.	3.35	1.00	0.00	1.00	0.00	0.00	1	5.75	0	0.00
367584133	Fatulla - Haziganj Rd - ZPG Road.	4.20	2.00	1.00	1.00	0.00	0.00	2	4.30	0	0.00
367584134	Kashipur Cenemahall - Collage Rd	3.35	1.10	0.00	1.10	0.00	0.00	2	8.50	0	0.00
367584135	Pagla - Noyamati Road	4.26	2.50	0.00	0.00	2.50	0.00	3	10.00	0	0.00
367584136	Dhaka Ctg rd - Sanarpar Bagmara	3.96	1.45	0.00	1.45	0.00	0.00	0	0.00	0	0.00
367584138	Upazila parishad rd - Chanmari Rd	3.35	1.00	0.80	0.20	0.00	0.00	1	1.60	0	0.00
367584140	Delpara Rd. - Bhuighar (Dhaka Nrayangonj link Rd.)	3.96	2.60	0.00	2.60	0.00	0.00	0	0.00	0	0.00
367584141	Akbar nagar - Maddhanagar via Rajnagar Road.	3.65	2.00	0.80	0.20	1.00	0.00	1	2.00	0	0.00
367584142	Dhanu Hazi - Mizmizi Rd.	3.35	1.80	1.80	0.00	0.00	0.00	1	12.00	0	0.00
367584144	Simrail-Paper Mills Road.	3.65	2.40	0.00	2.40	0.00	0.00	1	4.00	0	0.00
367584145	Amber paper Mill - Siddirgonj North Primary School Road.	3.35	0.80	0.00	0.80	0.00	0.00	0	0.00	0	0.00
367584146	Sashtapur-Gabtali-Kutubayel Road.	3.35	1.00	0.00	1.00	0.00	0.00	1	4.00	0	0.00
367584147	Volalay-Baktabali Ferryghat Road.	3.05	2.00	2.00	0.00	0.00	0.00	0	0.00	1	15.00
367584148	Siddirgonj- Ati Road-Ctg road	3.05	1.00	0.00	1.00	0.00	0.00	0	0.00	0	0.00
367584149	Natun Bazar Adomji road	3.85	0.50	0.00	0.50	0.00	0.00	0	0.00	0	0.00
367584150	Isdair bazar Gabtali via Uttar Masdair(Pikhana).	3.85	1.50	0.00	1.50	0.00	0.00	0	0.00	0	0.00
367584151	Kutubayel-Kotoalerbag.	3.05	1.00	1.00	0.00	0.00	0.00	0	0.00	0	0.00
367584152	West Isdair-BSCIC Nagar.	3.05	1.00	1.00	0.00	0.00	0.00	1	12.00	0	0.00
367584153	DND to Sumilpara road	3.85	2.00	1.40	0.60	0.00	0.00	0	0.00	0	0.00
367584154	Haziganj Gupta road.	4.27	0.40	0.00	0.40	0.00	0.00	0	0.00	0	0.00
367584155	Pagla High School to Maddaya Rasulpur	4.27	1.40	0.00	0.00	1.40	0.00	0	0.00	0	0.00
367584156	Kadamtali Graveyard-White house	4.22	3.90	0.90	3.00	0.00	0.00	0	0.00	0	0.00
367584157	Uttar Masdair Mazar to Gabtali	4.80	0.60	0.00	0.60	0.00	0.00	0	0.00	0	0.00
367584158	Islambag-WAPDA pool road.	4.10	1.80	1.00	0.00	0.80	0.00	0	0.00	0	0.00

BASIC INFORMATION OF ROAD

DIVISION : DHAKA

DISTRICT : NARAYANGANJ

ROAD CODE	ROAD NAME	CREST WIDTH (m)	TOTAL LENGTH (Km)	SURFACE TYPE-WISE BREAK-UP (Km)				STRUCTURE		EXISTING GAP	
				EARTHEN	FLEXIBLE PAVEMENT (BC)	BRICK PAVEMENT (WBM/HBB/BFS)	RIGID PAVEMENT (CC/RCC)	NUMBER	SPAN (m)	NUMBER	SPAN (m)
1	2	3	4	5	6	7	8	9	10	11	12
367584159	Hariharpara to Muslim nagar road.	2.96	2.00	1.40	0.60	0.00	0.00	0	0.00	2	4.00
367584160	Jalkuri T.C road-Edgha road.	3.85	1.00	0.00	1.00	0.00	0.00	0	0.00	0	0.00
367584161	DND Mizmizi to Dhaka Chittagong road via Pinadi	3.35	2.00	1.00	1.00	0.00	0.00	2	14.00	0	0.00
367584162	Dhaka Chitagong road (Katchpur bridge) Taz Jute Mills	3.65	1.00	0.60	0.40	0.00	0.00	0	0.00	0	0.00
367584163	Mukti Joddah Jafar road.	3.55	0.70	0.10	0.60	0.00	0.00	0	0.00	0	0.00
367584164	Mukti Sharani road-Demra Border	3.85	2.00	0.00	2.00	0.00	0.00	0	0.00	0	0.00
367584165	Goalband Pry. School to Munshi bari road.	3.85	0.80	0.00	0.00	0.80	0.00	0	0.00	0	0.00
367584166	Nalua-Farazikanda Paikpara road.	3.65	1.60	0.00	1.60	0.00	0.00	0	0.00	0	0.00
367584167	Chashara-Upazila Parishad road.	2.44	1.50	1.50	0.00	0.00	0.00	0	0.00	0	0.00
367584168	Muktarkandi-Taltala road.	2.44	2.00	2.00	0.00	0.00	0.00	0	0.00	0	0.00
367584169	UZP HQ to Fatullah- Haziganj FRB road Via Kaiumpur	3.65	1.20	0.60	0.60	0.00	0.00	0	0.00	0	0.00
367584171	Haziganj-Talla road.	2.44	1.00	0.00	1.00	0.00	0.00	0	0.00	0	0.00
367584172	Chanmari to Kutubpur DC via Wapda pool.	3.96	1.50	0.90	0.00	0.60	0.00	0	0.00	0	0.00
367584173	Shastapur bazar-Fatullah Haziganj FRB road	3.05	1.00	1.00	0.00	0.00	0.00	0	0.00	0	0.00
367584174	Shadu Madbar road.	3.96	2.00	1.00	1.00	0.00	0.00	0	0.00	0	0.00
367584175	DN link road to Dr. A Khaleque house road.	4.00	1.50	0.90	0.00	0.60	0.00	1	9.00	0	0.00
367584176	Bhuighar Kazipara Bus Stand to Wapda khal via mozumder house	3.05	1.00	1.00	0.00	0.00	0.00	0	0.00	0	0.00
367584177	Dapa-Tozammel Ali road.	3.55	1.20	0.00	1.20	0.00	0.00	0	0.00	0	0.00
367584178	Kashipur UP office road.	2.44	0.80	0.80	0.00	0.00	0.00	0	0.00	0	0.00
367584179	Sanarpara School road.	2.44	0.50	0.00	0.50	0.00	0.00	0	0.00	0	0.00
367584181	Fatulla RHD - Rail Crossing	3.65	2.00	0.00	2.00	0.00	0.00	0	0.00	0	0.00
367584182	Baktabali bazar-Gopalnagar-Madha nagar-Raj nagar	3.85	2.00	1.80	0.20	0.00	0.00	3	67.40	2	4.00
367584183	Dhaka Narayanganj link road to DND near Kadamtali via Jalkuri	3.65	4.00	2.00	2.00	0.00	0.00	1	3.00	0	0.00
367584184	Dhaka Chittagong road (Mouchak) to DN link road (Bhuighar)	3.75	5.50	2.90	2.60	0.00	0.00	0	0.00	0	0.00
367584185	Mizmizi TC road-Bhuyeghar road	3.05	2.50	0.00	1.00	1.50	0.00	0	0.00	0	0.00
367584186	Upazila Parishad road-DN link road near Jaikhana	3.00	1.00	1.00	0.00	0.00	0.00	0	0.00	0	0.00
367584187	Upazila Parishad road-DN link road (Islambag)	2.44	1.00	1.00	0.00	0.00	0.00	0	0.00	0	0.00
367584188	Taltala-Jalkuri Eidgha road	3.00	2.00	2.00	0.00	0.00	0.00	0	0.00	0	0.00
367584189	Sanarpar Bus stand-DN link road via Rahim market & Shayebpara	3.50	2.00	1.20	0.80	0.00	0.00	0	0.00	0	0.00
367584190	Delpara - Waskuruni Road	3.65	4.00	4.00	0.00	0.00	0.00	0	0.00	0	0.00
367584191	Mizmizi-Bhuighar-Rogonathpur road	3.50	3.50	3.50	0.00	0.00	0.00	0	0.00	0	0.00
367584192	Masdair Ser-E-Bangla Road-West Masdair road	4.00	0.65	0.00	0.65	0.00	0.00	0	0.00	0	0.00
367584193	NR-1 Road to Hirajil bridge via painadi Road	3.66	2.00	2.00	0.00	0.00	0.00	0	0.00	0	0.00
367584194	Wabda Laldhalan to Bagmara via Rasulpur Road	3.66	2.00	2.00	0.00	0.00	0.00	0	0.00	0	0.00
367584195	Madaninagar Mosque to DL Road	3.05	2.00	2.00	0.00	0.00	0.00	0	0.00	0	0.00
367584196	Sanarpar Bus Stand to Madaninagar near Sanarpar bridge to Islamnagar Road.	3.66	1.20	1.20	0.00	0.00	0.00	0	0.00	0	0.00
367584197	Mizmiji TC Road via Hajara Market Road.	3.66	1.50	1.50	0.00	0.00	0.00	0	0.00	0	0.00
367584198	Sanarpar Bus-stand to Madaninagar road via Hazi Jakir house road.	3.66	1.50	1.50	0.00	0.00	0.00	0	0.00	0	0.00
367584199	Jalkuri TC road Eidga- Sofi sikder house road	3.05	1.50	1.50	0.00	0.00	0.00	0	0.00	0	0.00
367584200	Mizmizi TC rd.-NR-1 Canal via Halims house road	3.05	1.00	1.00	0.00	0.00	0.00	0	0.00	0	0.00
367584201	Mizmizi TC rd.- Hirazil bridge.via Jewel Sarani	3.05	1.00	1.00	0.00	0.00	0.00	0	0.00	0	0.00
367584202	Comillah Dying-Ajibpur road	3.05	1.00	1.00	0.00	0.00	0.00	0	0.00	0	0.00
367584203	Ati Monoar Jute mill road	3.05	1.00	0.60	0.00	0.40	0.00	0	0.00	0	0.00
367584204	Shik Dying- Lamapara Dhaka link road	3.66	1.00	1.00	0.00	0.00	0.00	0	0.00	0	0.00
367584205	Narayanganj Paurashava to Volail	4.40	1.20	0.00	1.20	0.00	0.00	1	4.00	0	0.00
367584206	Kurerpar bazar to Kat patty Gudaraghat	2.14	2.00	2.00	0.00	0.00	0.00	0	0.00	0	0.00
367584207	Mohammadi club - Dhaka munshigonj RHD Rd near Mohsinabandh	3.05	1.00	0.00	0.40	0.60	0.00	0	0.00	0	0.00
367584208	Khil market-Dhaka Munshigonj Road.	3.05	1.00	0.00	1.00	0.00	0.00	0	0.00	0	0.00
367584209	Volayel R&H -Masdair Road Via BSCIC	4.27	1.20	0.00	1.20	0.00	0.00	1	21.00	1	25.00
367584210	Masdair DN to R & H Road	3.96	3.05	0.00	3.05	0.00	0.00	1	10.00	0	0.00
367584211	DND-Adamji Boundary road.	3.65	1.50	1.30	0.00	0.20	0.00	0	0.00	0	0.00
367584212	Nabi Nagar -Baktabali Ferryghat.	2.69	2.00	2.00	0.00	0.00	0.00	0	0.00	2	5.00
367584213	Dharmagonj-Muslimnagar Rd	3.00	2.50	2.50	0.00	0.00	0.00	1	6.00	0	0.00

BASIC INFORMATION OF ROAD

DIVISION : DHAKA

DISTRICT : NARAYANGANJ

ROAD CODE	ROAD NAME	CREST WIDTH (m)	TOTAL LENGTH (Km)	SURFACE TYPE-WISE BREAK-UP (Km)				STRUCTURE		EXISTING GAP		
				EARTHEN	FLEXIBLE PAVEMENT (BC)	BRICK PAVEMENT (WBM/HBB/BFS)	RIGID PAVEMENT (CC/RCC)	NUMBER	SPAN (m)	NUMBER	SPAN (m)	
1	2	3	4	5	6	7	8	9	10	11	12	
367584214	Alirtek UP-AdarshaGram Via Alirtek Madrasa Rd	3.50	5.40	5.40	0.00	0.00	0.00	1	13.00	1	12.00	
367584215	Dhaka-Narayanganj link Road to Bandhu Cinema Hall Road	3.00	2.80	0.00	2.80	0.00	0.00	2	9.00	0	0.00	
367584216	DND - Sonamia Bazar Road.	2.65	1.50	0.50	1.00	0.00	0.00	1	5.00	0	0.00	
367584217	Fatullah bazar -Lalpur Road	3.25	0.85	0.00	0.85	0.00	0.00	1	4.00	0	0.00	
VILLAGE ROAD-A TOTAL: 132 Nos. Road				198.15	131.35	55.80	11.00	0.00	37	353.55	17	212.04

ROAD TYPE : VILLAGE ROAD-B

367585020	Naya para Road	3.40	0.80	0.80	0.00	0.00	0.00	0	0.00	0	0.00
367585025	Kackpatty - Sumilpara Rd	2.92	0.60	0.60	0.00	0.00	0.00	0	0.00	0	0.00
367585027	Madbar bazar - Hindupara Road	2.44	0.75	0.75	0.00	0.00	0.00	1	5.00	0	0.00
367585033	Pucca road - Kadamtoli Road	2.21	0.30	0.30	0.00	0.00	0.00	0	0.00	0	0.00
367585039	Khanpur - WAPDA Canal	3.00	0.75	0.75	0.00	0.00	0.00	0	0.00	0	0.00
367585040	Pitali Pool - Talla Rd.	2.76	0.75	0.75	0.00	0.00	0.00	0	0.00	0	0.00
367585042	Pitali Pool - Khapur	2.46	0.50	0.50	0.00	0.00	0.00	0	0.00	0	0.00
367585049	Tallah Hazigonj - Graveyard	2.46	0.90	0.90	0.00	0.00	0.00	0	0.00	0	0.00
367585050	Kalibari - Lalpur	3.00	0.50	0.50	0.00	0.00	0.00	0	0.00	0	0.00
367585056	Muktar Kandi - Kanai nagar	2.46	2.00	2.00	0.00	0.00	0.00	0	0.00	0	0.00
367585062	Old Gognagar - Gopchar	3.05	2.00	2.00	0.00	0.00	0.00	0	0.00	0	0.00
367585066	Muslim Nagar - Haque House	2.21	0.40	0.40	0.00	0.00	0.00	0	0.00	1	6.09
367585067	Muslim Nagar to Kalu Madbar House	2.56	0.49	0.49	0.00	0.00	0.00	0	0.00	0	0.00
367585070	Etiam Khana Ramjan House	3.05	0.80	0.80	0.00	0.00	0.00	0	0.00	0	0.00
367585079	Kadamtali - West Siddirganj	2.70	1.20	0.80	0.40	0.00	0.00	0	0.00	0	0.00
367585082	Taltala - North jalkuri pry. School	2.75	1.50	1.50	0.00	0.00	0.00	0	0.00	0	0.00
367585089	Talla Hazigonj - Tamizuddin house	2.00	0.50	0.50	0.00	0.00	0.00	0	0.00	0	0.00
367585093	Hazipara bridge - Baktabali Ferry ghat	2.00	1.00	1.00	0.00	0.00	0.00	0	0.00	0	0.00
367585099	Doud House to Shafor Ali House Road.	3.00	1.20	1.20	0.00	0.00	0.00	0	0.00	0	0.00
367585100	Rustam Ali House to Madani Nagar Road.	3.00	1.00	1.00	0.00	0.00	0.00	0	0.00	0	0.00
367585101	Faiz Master House-Khamar Road.	3.05	0.80	0.80	0.00	0.00	0.00	0	0.00	0	0.00
367585102	Eidgha Graveyard Madani Nagar Road.	3.05	0.80	0.80	0.00	0.00	0.00	0	0.00	0	0.00
367585104	DN link road to Raj mahal Cenema hall	3.05	1.50	1.50	0.00	0.00	0.00	0	0.00	0	0.00
367585105	Jalkuri Sikdar house to WAPDA khal	3.65	2.00	2.00	0.00	0.00	0.00	0	0.00	0	0.00
367585106	House of Dr. A. Khalaque-sluice gate	3.05	1.50	1.50	0.00	0.00	0.00	0	0.00	0	0.00
367585107	Madbar bazar Jalkuri Eidgha Graveyard	3.00	1.60	1.40	0.20	0.00	0.00	0	0.00	0	0.00
367585109	Alirtek Madrasa to Gudarghat via Samir Nagar	2.44	2.00	2.00	0.00	0.00	0.00	0	0.00	0	0.00
367585110	Subayerchar Gudarghat toBaktabali Union bounder Gani Membar	1.96	2.00	2.00	0.00	0.00	0.00	0	0.00	0	0.00
367585111	Old Gog Nagar Dr. Mohi uddin house Alirtek Shahauddin Madbar	1.44	1.00	1.00	0.00	0.00	0.00	0	0.00	0	0.00
367585112	Fatullah Rail Station to Dr. Khorshad House	2.00	1.00	1.00	0.00	0.00	0.00	0	0.00	0	0.00
367585114	DC Court to Lalchan Sardar road	3.00	1.00	1.00	0.00	0.00	0.00	0	0.00	0	0.00
367585115	Shantidhara road	3.00	1.00	0.70	0.00	0.30	0.00	0	0.00	0	0.00
367585116	Painadi-Noapara road	3.50	0.80	0.80	0.00	0.00	0.00	0	0.00	0	0.00
367585117	Siddirgonj UP-Kheyaghat road	3.50	0.90	0.00	0.00	0.90	0.00	0	0.00	0	0.00
367585118	Munshikhula-Pagla Rail line road	3.50	1.50	1.50	0.00	0.00	0.00	0	0.00	0	0.00
367585119	DN link road-Lamapara Pry. School road.	3.50	1.00	1.00	0.00	0.00	0.00	0	0.00	0	0.00
367585120	Addarsha gram to Proshanna Nagar road.	3.05	1.20	1.20	0.00	0.00	0.00	0	0.00	0	0.00
367585121	Uttar Masdair Hashem Shaheb house to Baitul Aleque Jame Mosq	4.40	2.20	2.20	0.00	0.00	0.00	0	0.00	0	0.00
367585122	Dewbhoge Biswas bari road.	3.85	0.80	0.00	0.80	0.00	0.00	0	0.00	0	0.00
367585123	DND Shukusi village via Demra Flower Mill	3.05	1.00	1.00	0.00	0.00	0.00	0	0.00	0	0.00
367585124	Kashipur Hazipara bridge to pipe culvert	2.44	1.50	1.50	0.00	0.00	0.00	2	21.00	0	0.00
367585125	Dapa Adarsha school road	2.94	1.20	1.00	0.20	0.00	0.00	0	0.00	0	0.00
367585126	Bhoyghar Graveyard-Sisu matri mongal via market road	3.65	3.50	3.50	0.00	0.00	0.00	0	0.00	0	0.00
367585127	Esco Co. gate - Sitalakha River Road.	3.50	0.50	0.50	0.00	0.00	0.00	0	0.00	0	0.00
367585128	R&H road - Enayetnagar Hashem Road.	3.87	0.75	0.35	0.40	0.00	0.00	2	9.00	0	0.00
367585129	Masdair Ferry ghat to Jabbar house Road.	2.00	0.75	0.00	0.75	0.00	0.00	0	0.00	0	0.00

BASIC INFORMATION OF ROAD

DIVISION : DHAKA

DISTRICT : NARAYANGANJ

ROAD CODE	ROAD NAME	CREST WIDTH (m)	TOTAL LENGTH (Km)	SURFACE TYPE-WISE BREAK-UP (Km)				STRUCTURE		EXISTING GAP		
				EARTHEN	FLEXIBLE PAVEMENT (BC)	BRICK PAVEMENT (WBM/HBB/BFS)	RIGID PAVEMENT (CC/RCC)	NUMBER	SPAN (m)	NUMBER	SPAN (m)	
1	2	3	4	5	6	7	8	9	10	11	12	
367585130	Giridhara Main road	3.65	1.00	1.00	0.00	0.00	0.00	0	0.00	0	0.00	
367585131	Dhaka - Munshigonj road H/O Enayetnagar Abdul Mazid Sadar road	3.65	0.33	0.33	0.00	0.00	0.00	0	0.00	0	0.00	
367585132	Dhaka - Munshigonj road Shashangaon Govt.Prymari School-Care roadH/Osiddque Dawan road.	3.65	0.53	0.53	0.00	0.00	0.00	0	0.00	0	0.00	
367585133	Muslimnagar Hazi Abdul Qadar & Abdul Mazid High School-Moylovi Kabir Ahmed-Shashangaon Govt. Prymari School road	3.65	0.65	0.65	0.00	0.00	0.00	0	0.00	0	0.00	
367585134	Delpara Jashim house to tanin road.	3.65	2.00	2.00	0.00	0.00	0.00	0	0.00	0	0.00	
367585135	Adrasha nagar to Dalutpur join road.	3.65	1.50	1.50	0.00	0.00	0.00	0	0.00	0	0.00	
367585136	Pagla Rail gate to Munshikhola road	3.65	1.00	1.00	0.00	0.00	0.00	0	0.00	0	0.00	
367585137	Sadar house to Dhaka -Narayangonj Link road	3.20	1.00	1.00	0.00	0.00	0.00	0	0.00	0	0.00	
367585138	Aligonj to Dhaka -Narayangonj Rail Line road	3.65	1.00	1.00	0.00	0.00	0.00	0	0.00	0	0.00	
367585139	Fatulla Pry. School Poushar pukur par Road	3.66	1.20	0.70	0.00	0.50	0.00	0	0.00	0	0.00	
367585140	Rasulba Road	3.65	1.00	1.00	0.00	0.00	0.00	0	0.00	0	0.00	
367585141	Wabda laldhalan to Nimykasri Road	3.65	1.00	1.00	0.00	0.00	0.00	0	0.00	0	0.00	
367585142	Mizmiji Batenpara to Graveyard Road	3.66	0.80	0.80	0.00	0.00	0.00	0	0.00	0	0.00	
367585143	Mizmiji TC Road -NR-1 Cannel Road	3.66	1.00	1.00	0.00	0.00	0.00	0	0.00	0	0.00	
367585144	Nimykasari Dr. Mannan house to Adjal house road	3.66	1.00	1.00	0.00	0.00	0.00	0	0.00	0	0.00	
367585145	DN link Road - Taslima Dying Road	3.65	2.00	2.00	0.00	0.00	0.00	0	0.00	0	0.00	
367585146	Jainal Sikder to Sadu Madber Road	3.65	1.00	1.00	0.00	0.00	0.00	0	0.00	0	0.00	
367585147	DN link Road -Tusardhara Road via Jahid House road	3.65	0.50	0.50	0.00	0.00	0.00	0	0.00	0	0.00	
367585148	Mahiduddin Dawan Dying to Modhugar Road	3.65	0.50	0.50	0.00	0.00	0.00	0	0.00	0	0.00	
367585149	Khirat Ali Idial school road	3.65	0.50	0.50	0.00	0.00	0.00	0	0.00	0	0.00	
367585150	Baytul Atik Jame Mosque road	3.65	0.80	0.80	0.00	0.00	0.00	0	0.00	0	0.00	
367585151	Mizmiji South para to NR-1 Cannel Road	3.66	1.00	1.00	0.00	0.00	0.00	0	0.00	0	0.00	
367585152	Mizmiji Chuwdhary para to Madrasha road	3.65	1.00	1.00	0.00	0.00	0.00	0	0.00	0	0.00	
367585153	Mizmiji Kandha para Jame Mosque to Madrasha Road	4.88	1.00	1.00	0.00	0.00	0.00	0	0.00	0	0.00	
367585154	Hirajil chan miah chuna patty to CI Khola road	3.66	1.00	1.00	0.00	0.00	0.00	0	0.00	0	0.00	
367585155	Mizmiji Govt. primary school to Madrasha road	4.88	1.00	1.00	0.00	0.00	0.00	0	0.00	0	0.00	
367585156	Chitagonj (Habib Soroni) road to Mizmiji TC road	4.88	3.00	3.00	0.00	0.00	0.00	0	0.00	0	0.00	
367585157	Nimykasari kusi pacaging to Bagmara Bazar road	4.88	2.00	2.00	0.00	0.00	0.00	0	0.00	0	0.00	
367585158	Nurul Master house to NR-1 cannal road	3.66	1.00	1.00	0.00	0.00	0.00	0	0.00	0	0.00	
367585159	Narayangonj LGED Bhaban east side to Talla Railline road	5.00	1.50	1.50	0.00	0.00	0.00	0	0.00	0	0.00	
367585160	Mizmiji pinadi graveyard near Wabda main canal to Enayettulla house road	3.66	0.50	0.50	0.00	0.00	0.00	0	0.00	0	0.00	
367585161	Noa Ati Rasulbag Laldhan to Mouchak road	3.66	2.00	2.00	0.00	0.00	0.00	0	0.00	0	0.00	
367585162	Noa Ati Rasulbag laldhalan to Nimaikashari road	3.66	1.00	1.00	0.00	0.00	0.00	0	0.00	0	0.00	
367585163	Falu Mohajon house to Baytul Mamun Jame Mosque Hazigonj road	3.50	0.78	0.78	0.00	0.00	0.00	0	0.00	0	0.00	
367585164	Rasulbag Dairy Firm to Khankaha Jame Mosque road (via Mustak toBaten house to Ramjan house)	5.00	0.52	0.52	0.00	0.00	0.00	0	0.00	0	0.00	
367585165	Jalkuri Eaidghah to Majibar house to Madaninagar road	3.66	1.50	1.50	0.00	0.00	0.00	0	0.00	0	0.00	
367585166	Baktaboli UP office to Proshannonagar road	3.05	1.00	1.00	0.00	0.00	0.00	0	0.00	0	0.00	
VILLAGE ROAD-B TOTAL: 83 Nos. Road				91.84	87.39	2.75	1.70	0.00	5	35.00	1	6.09
NARAYANGANJ-S UPAZILA TOTAL: 232 Nos. Road				350.19	230.44	103.65	16.10	0.00	77	815.25	24	593.13