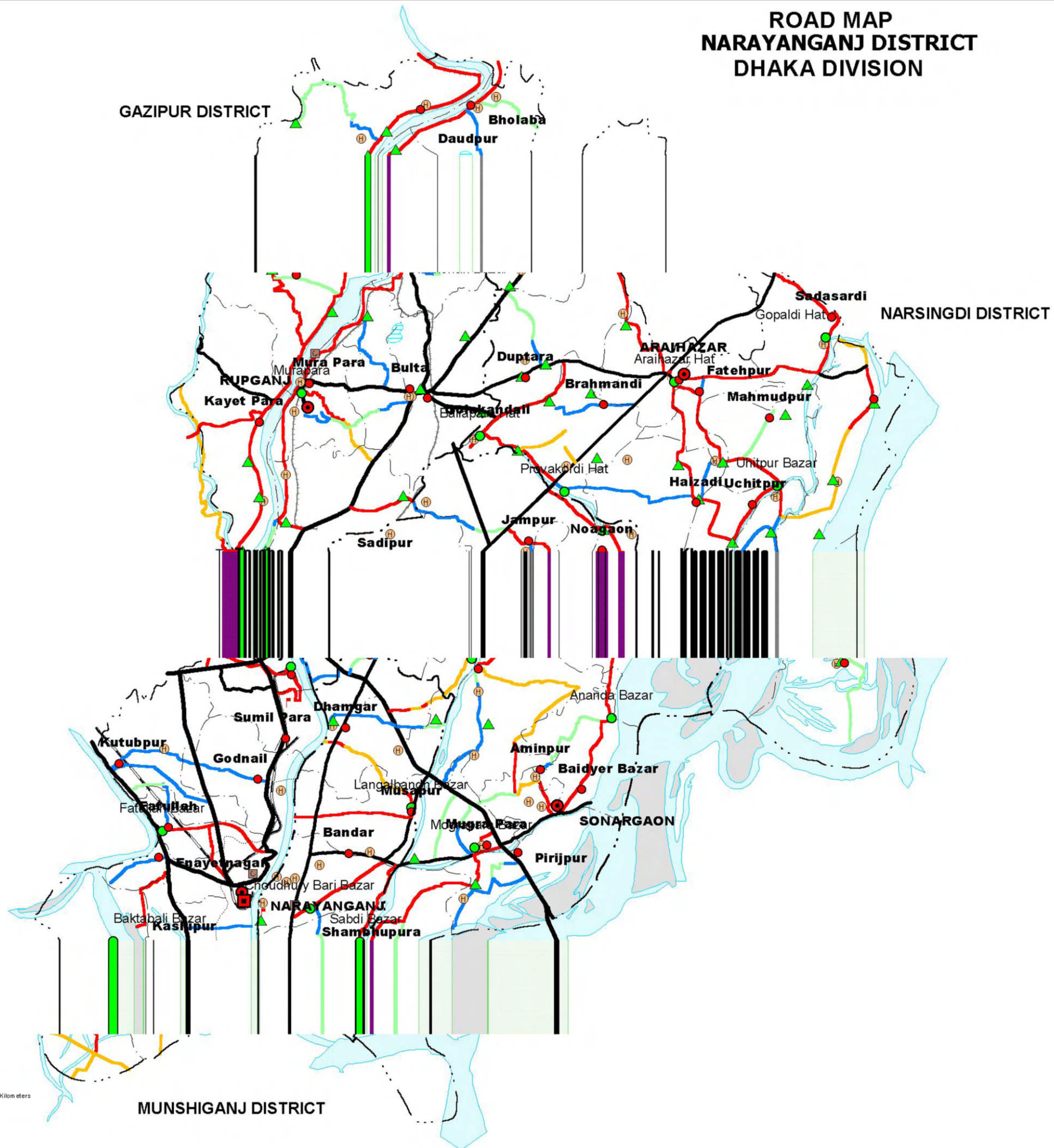



NARAYANGANJ

ROAD MAP NARAYANGANJ DISTRICT DHAKA DIVISION



LEGEND

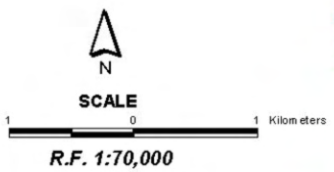
- Administrative Boundary**
- International Boundary
 - District Boundary
 - - - Upazila Boundary
 - - - Union Boundary



- Road Quarters**
- National Highways
 - Regional Highways
 - Zila Road
 - Upazila Road Pucca
 - Upazila Road Katcha
 - Union Road Pucca
 - Union Road Katcha
 - Tongi Road
 - Railway Network

- Natural Feature**
- Wide River
 - Froest

- Socio-economic Infrastructure**
- Growth Centre
 - ▲ Small Hat/Bazar

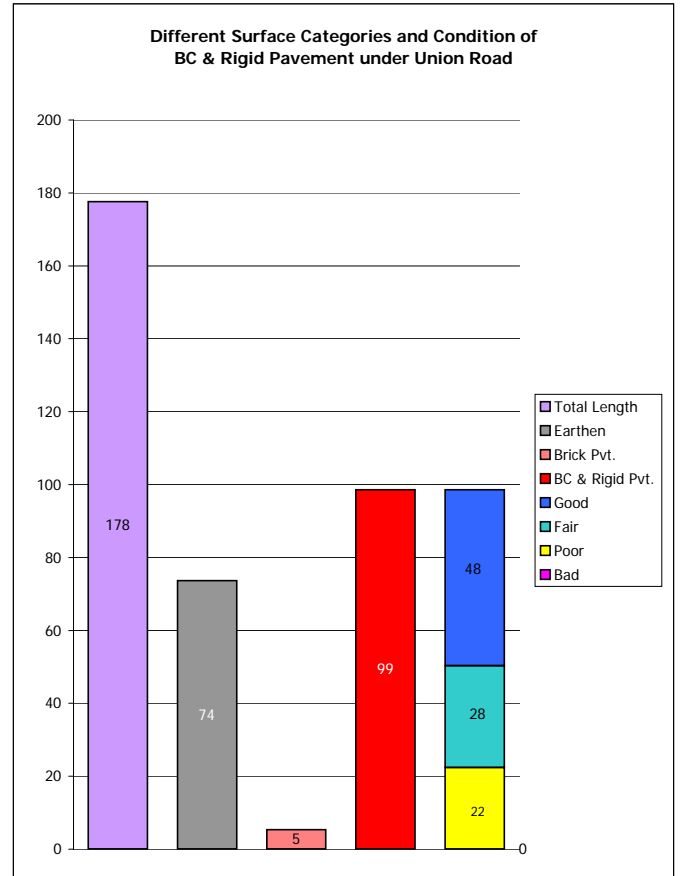
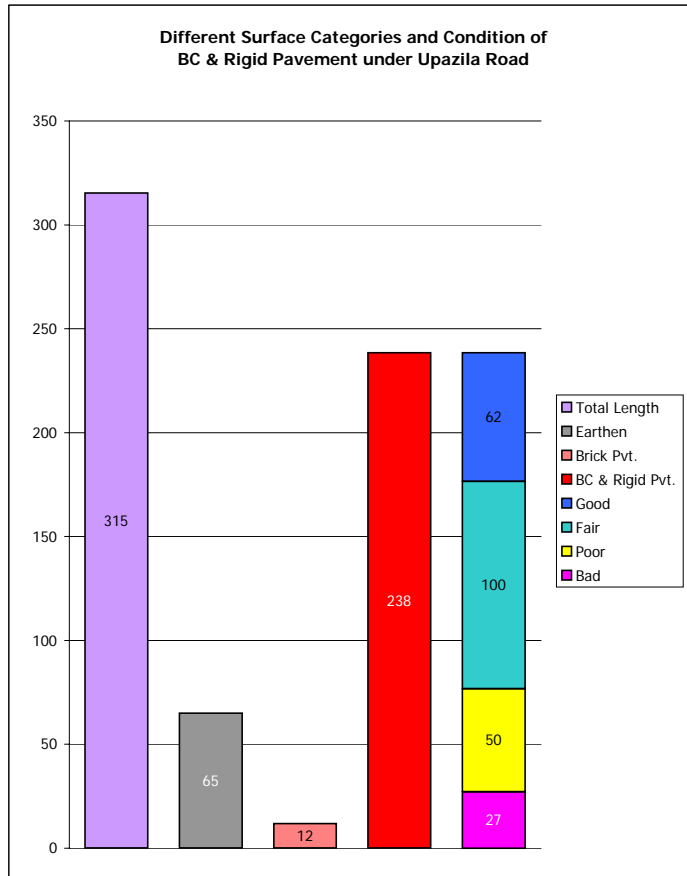
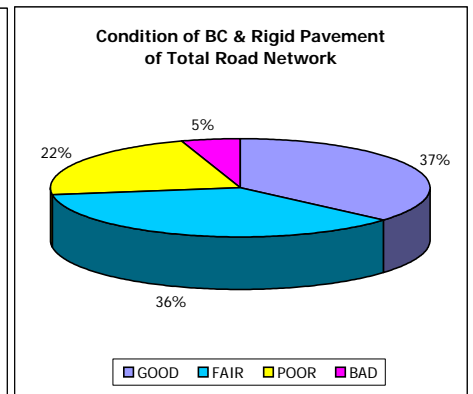
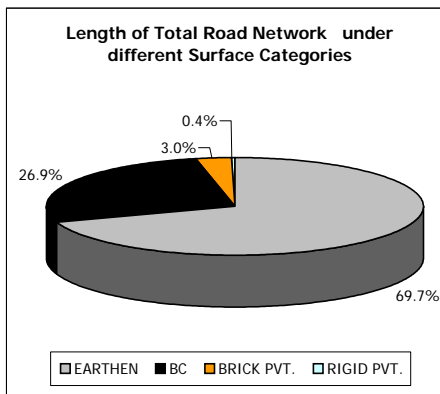
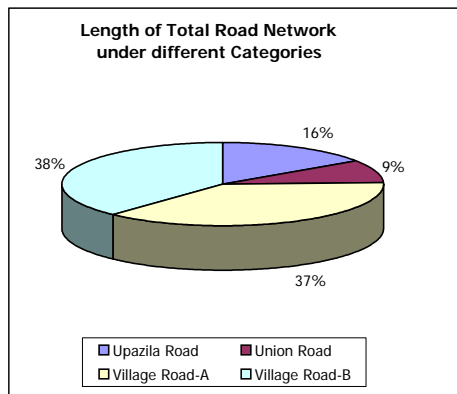


Compiled from : SRTM Image 1999-00, Aerial Photograph 1993-94,
Topographic Maps, Thana Maps, B.B.S and Field Checking.
Projection : Lambert's Conformal Conic
Data Source : GPS Field Survey 1999

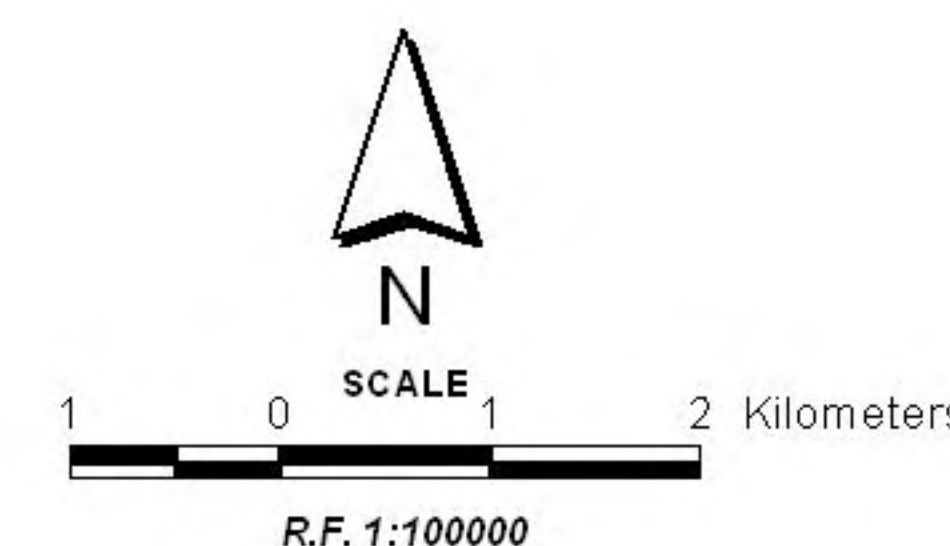
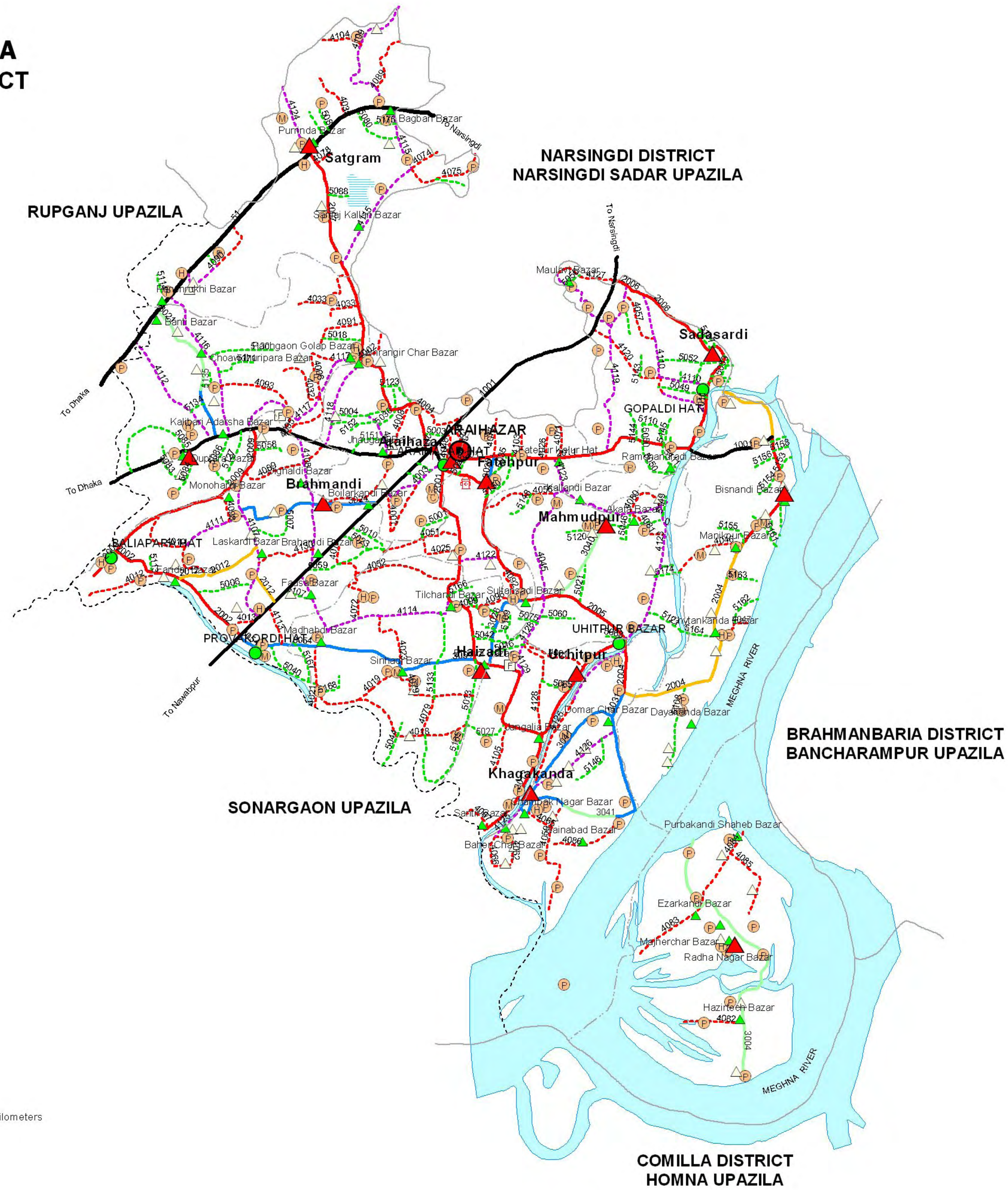
PREPARED BY : GIS UNIT
LOCAL GOVERNMENT ENGINEERING DEPARTMENT

**LOCAL GOVERNMENT ENGINEERING DEPARTMENT
DISTRICT SUMMARY OF ROAD
DISTRICT : NARAYANGANJ**

ROAD TYPE	NUMBER OF ROAD	TOTAL LENGTH (Km)	SURFACE TYPE-WISE BREAK-UP (Km)				CONDITION OF BC & RIGID PVT. ROAD (As of December, 2003) (Km)				STRUCTURE		EXISTING GAP	
			EARTHEN	FLEXIBLE PAVEMENT (BC)	BRICK PAVEMENT (WBM/HBB/BFS)	RIGID PAVEMENT (CC/RCC)	GOOD	FAIR	POOR	BAD	NUMBER	SPAN (m)	NUMBER	SPAN (m)
Upazila Road	50	315	65	235	12	4	62	100	50	27	273	3122	40	827
Union Road	46	178	74	98	5	1	48	28	22	0	149	1221	14	550
Village Road-A	411	752	522	193	34	3	81	68	48	0	246	1923	93	1091
Village Road-B	658	767	742	16	10	0	9	4	1	1	57	494	85	991
TOTAL	1165	2012	1402	541	60	8	201	200	121	28	725	6760	232	3458



ROAD MAP ARAIHAZAR UPAZILA NARAYANGANJ DISTRICT



LEGEND

- Administrative Boundary**
- International Boundary
 - District Boundary
 - - - Upazila Boundary
 - - - Union Boundary
 - Municipal Boundary

Administrative HQs

- District HQ
- Upazila HQ
- ▲ Union HQ

Physical Infrastructures

- National Highways
- Regional Highways
- Zila Road
- Upazila Road (Pucca)
- Upazila Road (Katcha)
- Union Road (Pucca)
- Union Road (Katcha)
- Village Road A (Pucca)
- Village Road A (Katcha)
- Village Road B (Pucca)
- Village Road B (Katcha)
- Paurashava Road
- Railway Network
- Embankment
- Telecommunication line
- Power Transmission Line

Natural Features

- Wide River
- Water Bodies
- Sandy Area
- Khal
- Forest
- Hill

Socio-Economic Infrastructures

- Growth Centre
- ▲ Small Hat/Bazar
- Police Station
- Upazila Health Complex
- Family welfare Centre
- Community Clinic
- Post Office
- College
- High School
- Primary School
- Madrasa
- Mosque
- Ashrayan/Abasan
- Temple

Compiled from : LGED Upazila Base Maps 1994-95, Landsat TM 1998, GPS Survey 1999 and Field Checking in November 2004.
Projection : Lambert's Conformal Conic

PREPARED BY : GIS UNIT
LOCAL GOVERNMENT ENGINEERING DEPARTMENT

BASIC INFORMATION OF ROAD

DIVISION : DHAKA

DISTRICT : NARAYANGANJ

ROAD CODE	ROAD NAME	CREST WIDTH (m)	TOTAL LENGTH (Km)	SURFACE TYPE-WISE BREAK-UP (Km)				STRUCTURE		EXISTING GAP	
				EARTHEN	FLEXIBLE PAVEMENT (BC)	BRICK PAVEMENT (WBM/HBB/BFS)	RIGID PAVEMENT (CC/RCC)	NUMBER	SPAN (m)	NUMBER	SPAN (m)
1	2	3	4	5	6	7	8	9	10	11	12

UPAZILA : ARAHAZAR

ROAD TYPE : UPAZILA ROAD

367022001	Araihazar -Elomdi -Jangalia Bazar- Uchitpura.	7.32	11.32	0.00	11.32	0.00	0.00	14	128.00	0	0.00
367022002	Bialapara Bazar - Eaid Bari.	7.32	4.13	0.00	4.13	0.00	0.00	2	14.00	0	0.00
367022004	Uchitpura GC - Gopaldi GC	7.32	10.95	8.65	2.30	0.00	0.00	15	226.40	27	302.60
367022005	Araihazar-Uchitpura Via Sultanshadi Bazar	4.88	6.50	0.00	6.50	0.00	0.00	10	178.10	0	0.00
367022006	Mullarchar R&H-Gopaldi GC	4.88	3.30	0.00	3.30	0.00	0.00	3	25.80	0	0.00
367022007	Araihazar-Purinda Rd	5.66	8.50	0.00	8.50	0.00	0.00	8	78.50	0	0.00
367022009	Pakandia Kheyghat -Baliapara - Monohordi Binarchar RHD	4.80	4.85	1.05	3.80	0.00	0.00	4	14.25	0	0.00
367022011	Uchitpur G.C - Gopaldi Via Ramchandradi - Gohordi	7.32	9.00	0.00	9.00	0.00	0.00	0	0.00	0	0.00
367022012	Probhakardi - Shilmandi - Uttrapur Road (From RHD #28)	1.90	2.50	0.00	2.50	0.00	0.00	2	22.00	0	0.00
367022013	Uchitpur GC - Jangalia - Shantir Bazar - Barodi GC	3.35	3.14	0.00	3.14	0.00	0.00	0	0.00	0	0.00

UPAZILA ROAD TOTAL: 10 Nos. Road 64.19 9.70 54.49 0.00 0.00 58 687.05 27 302.60

ROAD TYPE : UNION ROAD

367023004	Khaliarchar - Modhorchar.	2.57	6.32	6.32	0.00	0.00	0.00	10	266.88	4	226.00
367023021	Duptara-Girda Panchrukhi	4.88	3.58	2.58	1.00	0.00	0.00	4	22.40	0	0.00
367023024	Bailarkanda - Laskardi-via Seven Brothers House	4.88	4.25	2.85	1.40	0.00	0.00	0	0.00	0	0.00
367023026	Narandi - Elomdi U.P. Office	4.88	1.90	0.00	1.90	0.00	0.00	7	11.40	0	0.00
367023030	Dakkhinpara Road - U.P. Office	4.88	1.50	0.00	1.50	0.00	0.00	2	1.80	0	0.00
367023031	Uchitpura FRB - Khagkand Lanchghat	4.00	4.30	0.00	4.30	0.00	0.00	5	46.50	0	0.00
367023040	Srinibashdi-Jukerdi.	3.65	3.50	2.90	0.60	0.00	0.00	2	12.90	0	0.00
367023041	Domerchar-Khagkanda Launchghat via Pachani - Kabi Nazrul School-Nayanabad	3.65	6.22	1.95	4.27	0.00	0.00	5	37.10	2	30.00
367023054	Haizadi UP - Provokoprdi Bazar	4.00	6.50	0.00	6.50	0.00	0.00	7	31.70	0	0.00
367023055	Laxmipura bazar-Khagkanda UP (Jangalia bazar ghat) Road.	3.75	3.00	1.36	1.64	0.00	0.00	2	20.00	0	0.00
367023056	Brahmandi UP office - Uttrapur Bazar (Faridabazar) via Laskardi, Maruadi Road	2.29	9.80	5.98	3.83	0.00	0.00	2	7.80	0	0.00

UNION ROAD TOTAL: 11 Nos. Road 50.87 23.94 26.93 0.00 0.00 46 458.48 6 256.00

ROAD TYPE : VILLAGE ROAD-A

367024001	Jhaugara paka Pool - Abdullah Pur	3.05	1.90	1.90	0.00	0.00	0.00	0	0.00	0	0.00
367024002	Kamrangirchar - Majarchar	3.05	2.05	0.95	1.10	0.00	0.00	0	0.00	0	0.00
367024003	Araihazar Thana - Nayapara	3.85	1.60	0.00	1.60	0.00	0.00	0	0.00	0	0.00
367024004	Mukundi - Araihazar	3.85	2.00	2.00	0.00	0.00	0.00	0	0.00	0	0.00
367024005	Chamurkandi - Jahugara	3.85	1.70	0.00	1.70	0.00	0.00	0	0.00	0	0.00
367024006	Morgakanda - Dasspara	4.88	1.15	0.75	0.40	0.00	0.00	2	1.82	0	0.00
367024008	Lahupara - Majakanda	3.10	2.90	1.45	1.45	0.00	0.00	0	0.00	0	0.00
367024009	Monohordi - Fakirbari	3.85	2.35	1.00	1.35	0.00	0.00	0	0.00	0	0.00
367024010	Laskardia - Baliapara	2.13	1.15	1.15	0.00	0.00	0.00	0	0.00	0	0.00
367024012	Uttarpur - Batibalia	3.05	1.45	1.45	0.00	0.00	0.00	0	0.00	0	0.00
367024013	Edbardi - Edbardi Pry. School	3.05	0.35	0.35	0.00	0.00	0.00	0	0.00	0	0.00
367024018	Madhabdighat - Munshipura	3.05	3.00	3.00	0.00	0.00	0.00	0	0.00	0	0.00
367024019	Baladi - Dhandi	1.70	2.00	2.00	0.00	0.00	0.00	0	0.00	0	0.00
367024021	Dandi - Atadi P /School	3.05	1.70	0.00	1.70	0.00	0.00	0	0.00	0	0.00
367024023	Taterbag - Haizadi	1.82	1.50	1.50	0.00	0.00	0.00	0	0.00	0	0.00
367024025	Nagozora -Araihazar -Uchitpura Road via Nagraparar-Kaimpur	2.34	2.00	1.25	0.75	0.00	0.00	0	0.00	0	0.00
367024026	Bogadi Pry. School - Razaul chairman's House	3.00	1.05	0.45	0.60	0.00	0.00	0	0.00	0	0.00
367024031	Panchgaon - Malibari Ghat	2.08	1.50	1.50	0.00	0.00	0.00	0	0.00	0	0.00
367024032	Panchgaon - Kamarbari Kandia	2.57	1.45	1.45	0.00	0.00	0.00	0	0.00	0	0.00

BASIC INFORMATION OF ROAD

DIVISION : DHAKA

DISTRICT : NARAYANGANJ

ROAD CODE	ROAD NAME	CREST WIDTH (m)	TOTAL LENGTH (Km)	SURFACE TYPE-WISE BREAK-UP (Km)				STRUCTURE		EXISTING GAP	
				EARTHEN	FLEXIBLE PAVEMENT (BC)	BRICK PAVEMENT (WBM/HBB/BFS)	RIGID PAVEMENT (CC/RCC)	NUMBER	SPAN (m)	NUMBER	SPAN (m)
1	2	3	4	5	6	7	8	9	10	11	12
367024033	Shamulvita - Panchabaria-Bandher Bari	3.00	1.28	0.00	1.27	0.00	0.00	0	0.00	0	0.00
367024035	Satgram - V.W.F.C Road	2.89	1.75	1.75	0.00	0.00	0.00	0	0.00	0	0.00
367024036	Jalakandi - Molarchar	3.05	1.00	1.00	0.00	0.00	0.00	0	0.00	0	0.00
367024045	Zokardia - Kallandi	2.90	4.00	3.00	1.00	0.00	0.00	0	0.00	0	0.00
367024046	Manikpur Pry. School- Ferry Ghat Road	2.28	1.55	1.55	0.00	0.00	0.00	0	0.00	0	0.00
367024047	Chaitankandi - Tatia Pry. School	3.00	2.00	0.85	1.15	0.00	0.00	0	0.00	0	0.00
367024048	Araihazar Rail Station Road	3.66	1.00	0.00	1.00	0.00	0.00	1	4.00	0	0.00
367024050	Khagkanda - Nayanabad	3.45	3.83	3.83	0.00	0.00	0.00	0	0.00	0	0.00
367024051	Chowterkandi - GCCR	2.20	1.00	1.00	0.00	0.00	0.00	0	0.00	0	0.00
367024052	Darishhegapur - Kalagacha	2.20	2.00	2.00	0.00	0.00	0.00	0	0.00	0	0.00
367024054	Kaundi - Rajghat	3.66	2.17	2.17	0.00	0.00	0.00	0	0.00	0	0.00
367024056	Kalandi Bazar Madrasha - Rangunathpur-Southpara Bridge	3.05	4.00	4.00	0.00	0.00	0.00	1	35.00	0	0.00
367024057	D.C. road Kalangachia - Ratnabari	2.20	1.18	1.18	0.00	0.00	0.00	0	0.00	0	0.00
367024058	Jangalia bazar - Atadi P/S.	3.66	2.00	2.00	0.00	0.00	0.00	0	0.00	0	0.00
367024061	Kadirdia bridge - Atadi	2.90	1.00	1.00	0.00	0.00	0.00	0	0.00	0	0.00
367024062	Nayaiabad - Tatiakanda	3.05	1.30	1.30	0.00	0.00	0.00	0	0.00	0	0.00
367024065	Bahar chara bazar - Taltala	3.66	0.50	0.50	0.00	0.00	0.00	0	0.00	0	0.00
367024066	Bahar chara - Tataitala	3.65	0.61	0.00	0.61	0.00	0.00	0	0.00	0	0.00
367024071	Daripara - Bogadi	2.80	0.50	0.50	0.00	0.00	0.00	0	0.00	0	0.00
367024072	Rainadi Kalagasia -Brahmondi Rail road -Haizadi Hospital	3.05	6.00	5.53	0.48	0.00	0.00	0	0.00	0	0.00
367024074	Rasulpur Road	3.66	0.70	0.70	0.00	0.00	0.00	0	0.00	0	0.00
367024075	Rasulpur - Bahadurpur	3.05	2.15	2.15	0.00	0.00	0.00	1	10.00	0	0.00
367024076	Narandi - Sultansadi bazar	3.05	1.05	1.05	0.00	0.00	0.00	0	0.00	0	0.00
367024077	RHD - Bogadi Kandapara	2.90	2.00	0.00	2.00	0.00	0.00	0	0.00	0	0.00
367024078	Purinda FRB - Banderbari	2.90	2.00	0.00	2.00	0.00	0.00	0	0.00	0	0.00
367024079	Singhadi bazar - Madhabdi - Elomdi Road-Shendhi .	3.05	4.50	3.60	0.90	0.00	0.00	0	0.00	0	0.00
367024080	Mahmudpur village Road	3.66	0.55	0.55	0.00	0.00	0.00	0	0.00	0	0.00
367024081	Salomdi bazar - Muluksadi	3.24	1.60	1.00	0.60	0.00	0.00	0	0.00	0	0.00
367024082	Hazirtek - Ulukandi	3.05	1.55	1.55	0.00	0.00	0.00	0	0.00	0	0.00
367024083	Jhaukandi - Overtak	2.90	1.65	1.65	0.00	0.00	0.00	0	0.00	0	0.00
367024084	Jhaukandi - Kadmirchar	2.90	1.55	1.55	0.00	0.00	0.00	0	0.00	0	0.00
367024085	Kadmirchar - Iharkandi	2.90	1.25	1.25	0.00	0.00	0.00	0	0.00	0	0.00
367024086	Khagkanda - Nayanabad	2.90	1.40	1.40	0.00	0.00	0.00	0	0.00	0	0.00
367024087	Santir bazar - Paikpara	2.80	0.58	0.58	0.00	0.00	0.00	0	0.00	0	0.00
367024089	Nowadda - Ziartak	2.20	1.50	1.50	0.00	0.00	0.00	0	0.00	0	0.00
367024090	Sanpara - Panchrukhi via Uttarpara	3.05	2.10	2.10	0.00	0.00	0.00	0	0.00	0	0.00
367024091	Panchgaon Momen House - Madrasa Road	2.90	1.00	1.00	0.00	0.00	0.00	0	0.00	0	0.00
367024092	Daburpura Pucca Rd - Sultanshadi via. Singarpur	2.90	1.00	0.00	1.00	0.00	0.00	0	0.00	0	0.00
367024093	Charpara Anath Dr. House - Panchmukhi Pucca Rd via Bustola K	2.90	6.00	6.00	0.00	0.00	0.00	0	0.00	0	0.00
367024094	Baliapara Mohordi - Soud bari Rd	2.90	0.50	0.00	0.50	0.00	0.00	0	0.00	0	0.00
367024095	Kalibari Dewanpara to Bashtala Ghat Link to Manehar Madrasha	3.50	1.93	1.93	0.00	0.00	0.00	0	0.00	0	0.00
367024096	Sultansadi-Narandi	3.50	1.00	1.00	0.00	0.00	0.00	0	0.00	0	0.00
367024097	Jawgara Biman Bandar-Lakupura	3.66	2.00	2.00	0.00	0.00	0.00	0	0.00	0	0.00
367024098	Laskardi bazar pucca road-Salauddin pukur par via h/o suruj	3.00	1.00	1.00	0.00	0.00	0.00	0	0.00	0	0.00
367024099	Narandi-Elomdi bazar-Elomdi Gorastan	3.50	2.50	2.50	0.00	0.00	0.00	0	0.00	0	0.00
367024100	Noapara-Abdullahpur via Bailarkandi	3.00	2.00	2.00	0.00	0.00	0.00	0	0.00	0	0.00
367024101	Kallandi bazar-Dhakkinpara	3.00	2.00	2.00	0.00	0.00	0.00	0	0.00	0	0.00
367024102	Salamdi bazar-H/o Barek member	3.00	1.50	1.50	0.00	0.00	0.00	0	0.00	0	0.00
367024103	Mahamudpur west para mosque-Khasherkandi pucca road	2.50	1.00	1.00	0.00	0.00	0.00	0	0.00	0	0.00
367024104	Chargaon H/O Amir Ali-Chargaon Uttarpara Jame mosque	2.00	1.00	1.00	0.00	0.00	0.00	0	0.00	0	0.00
367024105	Dasherdia Batala-H/O Ismail Hazi road	1.80	2.00	2.00	0.00	0.00	0.00	0	0.00	0	0.00
367024106	Bagha nagar village road	2.00	2.00	2.00	0.00	0.00	0.00	0	0.00	0	0.00
367024107	Laskardi - Langardi Bazar	4.00	2.00	0.00	2.00	0.00	0.00	2	9.20	0	0.00

BASIC INFORMATION OF ROAD

DIVISION : DHAKA

DISTRICT : NARAYANGANJ

ROAD CODE	ROAD NAME	CREST WIDTH (m)	TOTAL LENGTH (Km)	SURFACE TYPE-WISE BREAK-UP (Km)				STRUCTURE		EXISTING GAP	
				EARTHEN	FLEXIBLE PAVEMENT (BC)	BRICK PAVEMENT (WBM/HBB/BFS)	RIGID PAVEMENT (CC/RCC)	NUMBER	SPAN (m)	NUMBER	SPAN (m)
1	2	3	4	5	6	7	8	9	10	11	12
367024108	Uzangobindir More - Fausha	4.88	2.39	0.00	2.39	0.00	0.00	2	3.10	0	0.00
367024109	Nowdha - Charigram.	4.05	3.32	0.00	3.32	0.00	0.00	2	13.05	0	0.00
367024110	Gopaldi-L.bordi-Kandapara.	4.88	3.00	0.00	3.00	0.00	0.00	1	9.45	1	12.00
367024111	Laskardi bazar - Uttrapur bazar	4.89	3.11	2.41	0.70	0.00	0.00	5	16.35	0	0.00
367024112	Dhuptara - Buntim Pullah.	4.88	3.05	0.00	3.05	0.00	0.00	6	23.89	0	0.00
367024113	Provakordi - Provakordi bazar	4.88	1.54	0.00	1.54	0.00	0.00	3	7.70	0	0.00
367024114	Fausha Bazar - Tilchandi bazar	4.00	5.00	0.00	5.00	0.00	0.00	6	16.50	0	0.00
367024115	Bagbari - Nowagoan	4.88	4.17	0.00	4.17	0.00	0.00	4	27.50	0	0.00
367024116	Kalibari bazar - Panchrukhy	4.88	3.66	0.00	3.66	0.00	0.00	5	34.40	0	0.00
367024117	Binairchar - Kamrangir char	4.00	3.30	0.00	3.30	0.00	0.00	1	14.00	0	0.00
367024118	Fakirbari - Kamrangirchar Majerchar Gopindir School Rd.	4.88	3.70	0.00	3.70	0.00	0.00	3	22.00	0	0.00
367024119	Jalakandi - Uttar kalagashia	4.88	3.96	0.00	3.96	0.00	0.00	7	26.90	0	0.00
367024120	Shonakandi - Laxmi Bordi Madrasha via Abdullakandi	4.05	4.00	3.00	0.00	1.00	0.00	4	27.89	0	0.00
367024121	Jungalia bazar - Shantir bazar	3.35	3.14	0.63	2.51	0.00	0.00	2	48.50	0	0.00
367024122	Naikhan FRB -Daburpura	4.00	0.90	0.00	0.90	0.00	0.00	2	1.80	0	0.00
367024123	Bogadi R&H - Uchitpura Bazar	3.95	6.25	0.00	6.25	0.00	0.00	7	27.80	0	0.00
367024124	Chabbishkhali Purinda road.	4.05	1.60	0.00	1.60	0.00	0.00	2	15.00	0	0.00
367024126	Lalurkandi-Champak nagar-Manikpur road.	3.00	2.16	0.00	2.16	0.00	0.00	1	8.00	0	0.00
367024127	Mullarchar R&H-Pathanerkandi-Moulavi Bazar - Andhapukur	3.65	4.00	2.50	1.50	0.00	0.00	5	4.20	0	0.00
367024128	Vairabdi-Jangalia bazar road.	3.65	5.00	3.80	1.20	0.00	0.00	5	71.40	1	10.00
367024129	Tegoriapara-Atadi road.	3.65	0.65	0.00	0.65	0.00	0.00	1	0.90	0	0.00
367024131	RHD Araihaazar bazar-Araihaazar Purinda	3.00	1.10	0.00	1.10	0.00	0.00	0	0.00	0	0.00
367024132	Govt. Safar Ali College-Araihaazar H/Q - RHD road via Girls College.	4.60	1.10	0.00	1.10	0.00	0.00	0	0.00	0	0.00
367024133	Monohordi - Laskardi Bazar Road	3.66	1.70	0.00	1.70	0.00	0.00	0	0.00	0	0.00
VILLAGE ROAD-A TOTAL: 96 Nos. Road			199.82	115.20	83.62	1.00	0.00	81	480.35	2	22.00

ROAD TYPE : VILLAGE ROAD-B

367025001	Foitadi - Choothor Kanda	2.43	0.80	0.80	0.00	0.00	0.00	0	0.00	0	0.00
367025003	RHD - Purinda Road	2.20	1.00	0.00	1.00	0.00	0.00	0	0.00	0	0.00
367025004	Daspara - Mollah Para	1.05	0.16	0.16	0.00	0.00	0.00	0	0.00	0	0.00
367025005	Kamrangirchar bridge Rd	2.45	0.10	0.10	0.00	0.00	0.00	0	0.00	0	0.00
367025006	Shilmandi - Uttarpur Bridge	3.66	1.85	1.85	0.00	0.00	0.00	0	0.00	0	0.00
367025007	Noringdi Pry. School - Laskordi	2.81	1.30	1.30	0.00	0.00	0.00	0	0.00	0	0.00
367025008	Laskordi - Bhara fausha	2.13	1.40	1.40	0.00	0.00	0.00	0	0.00	0	0.00
367025010	Naikahan - Brahmondi Hospital - Nagarjoar	1.88	3.00	1.76	1.24	0.00	0.00	0	0.00	0	0.00
367025011	Bailarkandi - Lakhupur	1.90	0.39	0.39	0.00	0.00	0.00	0	0.00	0	0.00
367025012	Kadomtoli - Toffozal Master House	3.52	0.28	0.28	0.00	0.00	0.00	0	0.00	0	0.00
367025013	Shenderkanda - Ballandi	1.40	1.00	1.00	0.00	0.00	0.00	0	0.00	0	0.00
367025014	Dharipara - Bogadipara	1.56	0.80	0.80	0.00	0.00	0.00	0	0.00	0	0.00
367025015	Dabupura - Latabdi	2.75	0.75	0.75	0.00	0.00	0.00	0	0.00	0	0.00
367025016	Sultan Sadi Bazar -Narandi via Sultansadi High School	2.00	1.50	1.50	0.00	0.00	0.00	0	0.00	0	0.00
367025017	Mulibari Ghat - Monohordi	1.37	1.25	1.25	0.00	0.00	0.00	0	0.00	0	0.00
367025018	Panchagaon - Shaphay Bari	1.83	1.00	1.00	0.00	0.00	0.00	0	0.00	0	0.00
367025019	Manehar Madrasha to Panchabati Ghat Link to Charpara Mosque.	1.75	1.00	1.00	0.00	0.00	0.00	0	0.00	0	0.00
367025020	Uttar Kalagachia - Dakhin Kalagachia	1.57	1.25	1.25	0.00	0.00	0.00	0	0.00	0	0.00
367025021	Uchitpura - Mordasadi	1.67	1.30	1.30	0.00	0.00	0.00	0	0.00	0	0.00
367025022	Chompknagor - Kobi Nazrul Road	3.00	0.61	0.61	0.00	0.00	0.00	0	0.00	0	0.00
367025023	Shati Cinemahall - Bottala	2.00	2.00	1.70	0.30	0.00	0.00	0	0.00	0	0.00
367025024	H/O Abul doctor - Rail Line	2.02	1.50	1.50	0.00	0.00	0.00	0	0.00	0	0.00
367025025	Lakauparia Mosque - Dalibari Bridge	2.03	1.00	1.00	0.00	0.00	0.00	0	0.00	0	0.00
367025026	Nagra para P/School - Wooden Bridge	2.08	0.50	0.50	0.00	0.00	0.00	0	0.00	0	0.00
367025027	Per box house - Main Road.	2.00	1.50	1.50	0.00	0.00	0.00	0	0.00	0	0.00
367025028	H/O Maher ali - Sukur Ali	1.65	0.50	0.50	0.00	0.00	0.00	0	0.00	0	0.00

BASIC INFORMATION OF ROAD

DIVISION : DHAKA

DISTRICT : NARAYANGANJ

ROAD CODE	ROAD NAME	CREST WIDTH (m)	TOTAL LENGTH (Km)	SURFACE TYPE-WISE BREAK-UP (Km)				STRUCTURE		EXISTING GAP	
				EARTHEN	FLEXIBLE PAVEMENT (BC)	BRICK PAVEMENT (WBM/HBB/BFS)	RIGID PAVEMENT (CC/RCC)	NUMBER	SPAN (m)	NUMBER	SPAN (m)
1	2	3	4	5	6	7	8	9	10	11	12
367025029	H/O Abad Ali - Mia House	1.95	1.50	1.50	0.00	0.00	0.00	0	0.00	0	0.00
367025030	Jaugara Udashenpara - D.C Road.	1.90	1.50	1.50	0.00	0.00	0.00	0	0.00	0	0.00
367025031	Kerkes Noapara - Rail Line	2.00	0.50	0.50	0.00	0.00	0.00	0	0.00	0	0.00
367025032	Sonaullah bari - Jaugar	2.00	2.00	2.00	0.00	0.00	0.00	0	0.00	0	0.00
367025033	Panchabati - Khalek House	1.95	1.00	1.00	0.00	0.00	0.00	0	0.00	0	0.00
367025034	C&B - Bramner Para	1.46	0.76	0.76	0.00	0.00	0.00	0	0.00	0	0.00
367025035	C&B - South Para	1.51	1.00	1.00	0.00	0.00	0.00	0	0.00	0	0.00
367025036	C&B - Oliulla House	2.50	0.67	0.67	0.00	0.00	0.00	0	0.00	0	0.00
367025037	T.C. Road - Shegarpur.	1.45	0.61	0.61	0.00	0.00	0.00	0	0.00	0	0.00
367025038	H/o Chairman - Khalak House	1.00	0.20	0.20	0.00	0.00	0.00	0	0.00	0	0.00
367025039	H/o Chairman - Jahanger House	1.06	0.25	0.25	0.00	0.00	0.00	0	0.00	0	0.00
367025040	Para Monohordi - Etikamaldi	1.22	1.50	1.50	0.00	0.00	0.00	0	0.00	0	0.00
367025041	Nagarjor - Kalagachia	2.26	1.00	1.00	0.00	0.00	0.00	0	0.00	0	0.00
367025042	Narandi H/O Kuddos - Pirecuhst	1.25	0.50	0.50	0.00	0.00	0.00	0	0.00	0	0.00
367025043	Rainadi - Doriabad	1.96	1.50	1.50	0.00	0.00	0.00	0	0.00	0	0.00
367025044	Senhodi - Asharampur	2.00	0.50	0.50	0.00	0.00	0.00	0	0.00	0	0.00
367025045	Gadadordi - Chaguria	1.90	1.00	1.00	0.00	0.00	0.00	0	0.00	0	0.00
367025046	Khaserkandi - H/O Alauddin	1.50	1.00	1.00	0.00	0.00	0.00	0	0.00	0	0.00
367025047	Kallandi Pry.School - Jogardi Bridge	1.70	2.00	2.00	0.00	0.00	0.00	0	0.00	0	0.00
367025048	Kolagacca - Kalamihir Kandi	1.47	0.61	0.61	0.00	0.00	0.00	0	0.00	0	0.00
367025049	Gopaldi G/H/S. - Ullah kandi	1.53	1.00	1.00	0.00	0.00	0.00	0	0.00	0	0.00
367025050	Ramcharnradi - T.C Road	1.75	0.61	0.61	0.00	0.00	0.00	0	0.00	0	0.00
367025051	Sadashdi UP - D.C. Road.	1.53	1.00	1.00	0.00	0.00	0.00	0	0.00	0	0.00
367025052	Ullakandi D.C. road - West Para	1.86	1.00	1.00	0.00	0.00	0.00	0	0.00	0	0.00
367025053	Kamargat Gipaldi - Pry./School	1.06	1.00	1.00	0.00	0.00	0.00	0	0.00	0	0.00
367025054	Ramchandradi DC - P/School.	1.65	0.31	0.31	0.00	0.00	0.00	0	0.00	0	0.00
367025055	^/O Basar chairman - Laxmabardi	1.62	0.20	0.20	0.00	0.00	0.00	0	0.00	0	0.00
367025056	Dukdi Madrasha - North Side	1.75	0.92	0.92	0.00	0.00	0.00	0	0.00	0	0.00
367025057	Old Rail line - Kazipara	1.90	1.50	1.50	0.00	0.00	0.00	0	0.00	0	0.00
367025058	Beniar char - Brammanpara	2.00	0.50	0.50	0.00	0.00	0.00	0	0.00	0	0.00
367025059	Narindi Sonakandi - Maruandi	2.02	4.50	4.50	0.00	0.00	0.00	0	0.00	0	0.00
367025060	Shaiz Uddin house - West Canal	1.55	1.00	1.00	0.00	0.00	0.00	0	0.00	0	0.00
367025061	H/o Nuru - Hashem House	1.75	0.50	0.50	0.00	0.00	0.00	0	0.00	0	0.00
367025062	H/O Iddris - Ibrahim House	1.83	0.50	0.50	0.00	0.00	0.00	0	0.00	0	0.00
367025063	GCCR Mosque - Jaluabari	1.92	2.00	2.00	0.00	0.00	0.00	0	0.00	0	0.00
367025064	GCCR - Kadirdia Road	1.83	0.50	0.50	0.00	0.00	0.00	0	0.00	0	0.00
367025065	GCCR - Jennatali House	1.85	2.00	2.00	0.00	0.00	0.00	0	0.00	0	0.00
367025066	T.C road - Balapur P/School	1.78	2.00	2.00	0.00	0.00	0.00	0	0.00	0	0.00
367025067	H/O Abdhar - Kharaghat	1.95	1.50	1.50	0.00	0.00	0.00	0	0.00	0	0.00
367025068	Bazar - Wahab Bepary House	1.65	2.00	2.00	0.00	0.00	0.00	0	0.00	0	0.00
367025069	T.C road - Wali Member House	1.93	0.50	0.50	0.00	0.00	0.00	0	0.00	0	0.00
367025070	T.C road - Omodes Sutrodor	1.50	0.50	0.50	0.00	0.00	0.00	0	0.00	0	0.00
367025071	Dariga - South Field	1.86	1.50	1.50	0.00	0.00	0.00	0	0.00	0	0.00
367025072	Kallelar house - East Field	1.80	0.50	0.50	0.00	0.00	0.00	0	0.00	0	0.00
367025073	Atadi Eidga - Borobari	1.52	1.50	1.50	0.00	0.00	0.00	0	0.00	0	0.00
367025074	Sree pater char - Atadia T.C	1.72	0.50	0.50	0.00	0.00	0.00	0	0.00	0	0.00
367025075	Bapari bari - Sawal Bageme	1.86	1.00	1.00	0.00	0.00	0.00	0	0.00	0	0.00
367025076	Laxmipur ghat - Bagabari	2.00	1.50	1.50	0.00	0.00	0.00	0	0.00	0	0.00
367025077	Dasherdia Elies house - Field	1.97	1.00	1.00	0.00	0.00	0.00	0	0.00	0	0.00
367025078	Purinda Tasar Ali H. - Mosque	1.67	0.50	0.50	0.00	0.00	0.00	0	0.00	0	0.00
367025079	Baritala - Sakargaon	1.40	0.50	0.50	0.00	0.00	0.00	0	0.00	0	0.00
367025080	Rasulpur Textile - C7B Rd	1.60	1.50	1.50	0.00	0.00	0.00	0	0.00	0	0.00
367025081	H/O Ansar Ali - Akbar House	1.50	0.50	0.50	0.00	0.00	0.00	0	0.00	0	0.00
367025082	H/O Merumiah - Monsur House	1.25	0.50	0.50	0.00	0.00	0.00	0	0.00	0	0.00
367025083	Duptara bazar - Tatipara	1.57	2.00	2.00	0.00	0.00	0.00	0	0.00	0	0.00
367025084	C&B - Dasibatia Bandi	1.70	2.00	2.00	0.00	0.00	0.00	0	0.00	0	0.00
367025085	Kalibari bazar - Nayapara	3.66	1.50	1.50	0.00	0.00	0.00	0	0.00	0	0.00

BASIC INFORMATION OF ROAD

DIVISION : DHAKA

DISTRICT : NARAYANGANJ

ROAD CODE	ROAD NAME	CREST WIDTH (m)	TOTAL LENGTH (Km)	SURFACE TYPE-WISE BREAK-UP (Km)				STRUCTURE		EXISTING GAP	
				EARTHEN	FLEXIBLE PAVEMENT (BC)	BRICK PAVEMENT (WBM/HBB/BFS)	RIGID PAVEMENT (CC/RCC)	NUMBER	SPAN (m)	NUMBER	SPAN (m)
1	2	3	4	5	6	7	8	9	10	11	12
367025086	Kalibari bazar - Monohordi via Sattabandi	1.96	1.50	1.50	0.00	0.00	0.00	0	0.00	0	0.00
367025087	C&B Duptara bazar - Basbe Road	1.80	1.50	1.50	0.00	0.00	0.00	0	0.00	0	0.00
367025088	Takpara - Takpara Mosque	1.90	0.37	0.37	0.00	0.00	0.00	0	0.00	0	0.00
367025089	Purinda R&H - Kafat House	1.80	0.27	0.27	0.00	0.00	0.00	0	0.00	0	0.00
367025090	Bahadurpur - Tahar Mastar	2.05	0.61	0.61	0.00	0.00	0.00	0	0.00	0	0.00
367025091	Bogadi R&H - Teidga	2.80	0.46	0.46	0.00	0.00	0.00	0	0.00	0	0.00
367025092	Gohordi Ministar rd - Nowapara Rd	2.20	0.30	0.30	0.00	0.00	0.00	0	0.00	0	0.00
367025093	Nowada kanda mosque - Mannan House	2.00	0.46	0.46	0.00	0.00	0.00	0	0.00	0	0.00
367025094	Provakardi benic char	1.90	0.24	0.24	0.00	0.00	0.00	0	0.00	0	0.00
367025095	Balia para - Ballapara	2.15	0.46	0.46	0.00	0.00	0.00	0	0.00	0	0.00
367025096	Nayapara - Loskardi	2.00	0.70	0.70	0.00	0.00	0.00	0	0.00	0	0.00
367025097	Dulukandi Eidgha - Gopaldi G/School	2.50	0.46	0.46	0.00	0.00	0.00	0	0.00	0	0.00
367025098	Kuribari - Lazmibordi	2.05	0.27	0.27	0.00	0.00	0.00	0	0.00	0	0.00
367025099	Baliapara - Elamdi Road	2.00	0.36	0.36	0.00	0.00	0.00	0	0.00	0	0.00
367025100	Salamdi - Pry Minisrtar Rd	2.20	0.67	0.67	0.00	0.00	0.00	0	0.00	0	0.00
367025101	Elamdia - Rahman House	2.00	0.46	0.46	0.00	0.00	0.00	0	0.00	0	0.00
367025102	Eamdi Tilchanradi - Narandi Rd	2.00	0.30	0.30	0.00	0.00	0.00	0	0.00	0	0.00
367025103	Mollar char Rail line - Madabdi Rd	2.50	0.46	0.46	0.00	0.00	0.00	0	0.00	0	0.00
367025104	Araihazar Thana H/O-Digirpar road.	2.00	0.40	0.40	0.00	0.00	0.00	0	0.00	0	0.00
367025105	R&H-Baga nagar village	2.40	1.00	1.00	0.00	0.00	0.00	1	20.00	0	0.00
367025106	Hazi Shab Ali Fakir High-House of Sirin Member	3.00	0.26	0.26	0.00	0.00	0.00	0	0.00	0	0.00
367025107	Provacardi-Araihazar Rail road-Choto Pauchasa mosque	3.00	0.39	0.39	0.00	0.00	0.00	0	0.00	0	0.00
367025108	Dayakanda Sikder's house-Majid member house-Dayakanda bazar	2.44	1.00	1.00	0.00	0.00	0.00	0	0.00	0	0.00
367025109	Mohammedpur Kasherandi para road-Jalal member's house	2.44	0.50	0.50	0.00	0.00	0.00	0	0.00	0	0.00
367025110	Ramchandri R&H road-Hazi Shab Ali's house	2.00	2.00	2.00	0.00	0.00	0.00	0	0.00	0	0.00
367025111	Ramchandri bazar paka road-Sofian's sikder's house	2.44	2.44	2.44	0.00	0.00	0.00	0	0.00	0	0.00
367025112	Narandi paka road-Community Clinic	2.00	0.60	0.60	0.00	0.00	0.00	0	0.00	0	0.00
367025113	Baliapara Community clinic connecting road	1.50	0.08	0.08	0.00	0.00	0.00	0	0.00	0	0.00
367025114	Banti Community Clinic connecting road	1.50	1.50	1.50	0.00	0.00	0.00	0	0.00	0	0.00
367025115	Bazbi R&H-Bazbi Mosque road	3.64	0.20	0.00	0.20	0.00	0.00	0	0.00	0	0.00
367025116	Dighaldi -Naringdi -Laskordi	2.20	2.90	2.90	0.00	0.00	0.00	0	0.00	0	0.00
367025117	Tingaon House of Alauddin Member-Dari sattabandi H/O Hemaet Hazi	1.20	3.00	3.00	0.00	0.00	0.00	0	0.00	0	0.00
367025118	Panchgaon Dewanpara River Ghat - noapara-H/O Babu Molla-H/O Golzer -Kahunda	2.60	3.90	3.90	0.00	0.00	0.00	0	0.00	0	0.00
367025119	Zokardia Bridge-Bhuiyaan Bari-Srinibasdi	2.50	1.75	1.75	0.00	0.00	0.00	1	10.50	0	0.00
367025120	Srinibasdi Zahir Mill-H/O Fazlu	2.80	1.50	1.50	0.00	0.00	0.00	0	0.00	0	0.00
367025121	Aguandi -Sripur- H/O Rahim & Kalliandi Molla Para-Gangkulpara	2.60	3.00	3.00	0.00	0.00	0.00	0	0.00	0	0.00
367025122	Kandi -Shendhi Madrasa-Afradi	2.50	3.00	3.00	0.00	0.00	0.00	1	13.00	0	0.00
367025123	Noagaon More-Noagaon Mosque - Panchbaria	2.80	2.80	2.80	0.00	0.00	0.00	0	0.00	0	0.00
367025124	Dastaridor More - Kamrangirchar Bazar	2.30	2.50	2.50	0.00	0.00	0.00	0	0.00	0	0.00
367025125	Gazipura Mosque- H/O Montu Master-Daspara Pry School	2.40	2.50	2.50	0.00	0.00	0.00	0	0.00	0	0.00
367025126	Haizadi -Noapara H/O Sadek Member -H/O Yakub	2.00	2.00	2.00	0.00	0.00	0.00	0	0.00	0	0.00
367025127	Kalibari Salauddin Market - Sattabandi Mollahpara Muslims House-Reza Members House-Safiullah Market	2.10	2.50	2.50	0.00	0.00	0.00	0	0.00	0	0.00
367025128	Noagaon - Shamazkallan Bazar - Techpara Eidghah road.	3.00	1.30	1.30	0.00	0.00	0.00	0	0.00	0	0.00
367025129	Kadmirchar - Izarkandi road .	3.00	1.50	1.50	0.00	0.00	0.00	0	0.00	0	0.00
367025130	Khanpara- Kachikata Village road .	3.00	2.00	2.00	0.00	0.00	0.00	0	0.00	0	0.00
367025131	Panchgaon Binairchar to Freedom Fighter Commander Mosharraf house .	3.00	1.50	0.00	1.50	0.00	0.00	0	0.00	0	0.00
367025132	Purinda - Noagaon Pucca road - Mosque road .	3.00	0.50	0.00	0.50	0.00	0.00	0	0.00	0	0.00
367025133	Kahindi to Afordi	2.00	2.00	2.00	0.00	0.00	0.00	0	0.00	0	0.00
367025134	Girda Joinal House to Danesh House	2.00	0.70	0.70	0.00	0.00	0.00	0	0.00	0	0.00
367025135	Girda Rosan House to Moslehuddin House	1.60	1.00	1.00	0.00	0.00	0.00	0	0.00	0	0.00

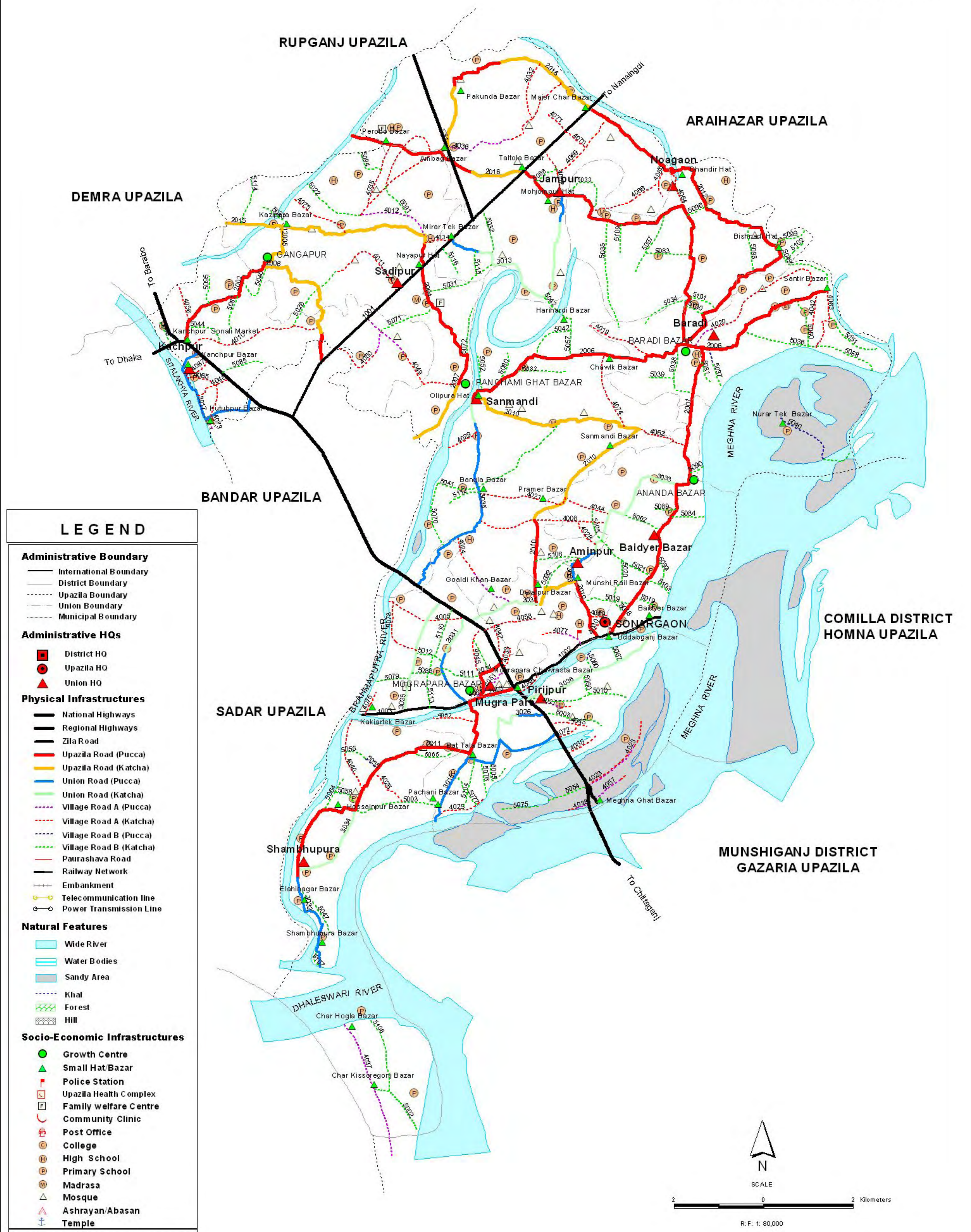
BASIC INFORMATION OF ROAD

DIVISION : DHAKA

DISTRICT : NARAYANGANJ

ROAD CODE	ROAD NAME	CREST WIDTH (m)	TOTAL LENGTH (Km)	SURFACE TYPE-WISE BREAK-UP (Km)				STRUCTURE		EXISTING GAP	
				EARTHEN	FLEXIBLE PAVEMENT (BC)	BRICK PAVEMENT (WBM/HBB/ BFS)	RIGID PAVEMENT (CC/RCC)	NUMBER	SPAN (m)	NUMBER	SPAN (m)
1	2	3	4	5	6	7	8	9	10	11	12
367025136	Omarshaha Pucca Road to Chairman House via Laxibordi	1.70	1.00	1.00	0.00	0.00	0.00	0	0.00	0	0.00
367025137	Union Parishad to Kanu Bonic House via Ranjit House	1.40	1.00	1.00	0.00	0.00	0.00	0	0.00	0	0.00
367025138	Safi Mia House Pucca to Shirajmember Mosque	1.60	0.60	0.60	0.00	0.00	0.00	0	0.00	0	0.00
367025139	Ulukandi Shiraj Master MILL TO hossain Member House via Chairman House	1.50	0.60	0.60	0.00	0.00	0.00	0	0.00	0	0.00
367025140	Gopaldi Bazar Sundar Ali to Bepari Para Chinta Horon Master via T & T Office	1.80	1.00	1.00	0.00	0.00	0.00	0	0.00	0	0.00
367025141	Sadasadi Pry School to Shomaz Kallyan via Sukur Ali Member House	2.00	0.70	0.70	0.00	0.00	0.00	0	0.00	0	0.00
367025142	Laxibordi Pucca Road to Kamlapur	1.80	0.50	0.50	0.00	0.00	0.00	0	0.00	0	0.00
367025143	Laxibordi Sonakanda Road TO Nayapara road	1.60	1.60	1.60	0.00	0.00	0.00	0	0.00	0	0.00
367025144	Sadardia Pucca Road to Ramchandradi Rishipara via Sahidullah Member House	1.20	1.50	1.50	0.00	0.00	0.00	0	0.00	0	0.00
367025145	Ramchandradi Pucca Road to Mainuddin House Road	1.50	0.80	0.80	0.00	0.00	0.00	0	0.00	0	0.00
367025146	Domarchar Ghosh House to Tatuakanda Road	1.10	1.20	1.20	0.00	0.00	0.00	0	0.00	0	0.00
367025147	Salomdi Pucca Road to Primary School Road	1.70	1.00	1.00	0.00	0.00	0.00	0	0.00	0	0.00
367025148	Kallandi Prymary School to viti Para Mohor Ali House Road	2.00	2.00	2.00	0.00	0.00	0.00	0	0.00	0	0.00
367025149	Ohid Box Shaheb House to Gangpara road	1.20	0.50	0.50	0.00	0.00	0.00	0	0.00	0	0.00
367025150	Dakkinpara Bridge to Mollahbari Momin Master House Gangpara DC road	1.80	1.40	1.40	0.00	0.00	0.00	0	0.00	0	0.00
367025151	Jhaugara Helepad - Jhaugara Bridge via M.P's House Road.	1.60	0.75	0.75	0.00	0.00	0.00	0	0.00	0	0.00
367025152	Kamranir Char Litu Miah House - Nurul Islam House Road.	1.40	0.60	0.60	0.00	0.00	0.00	0	0.00	0	0.00
367025153	Dari Bishnandi B.C Road - Jala Para River Ghat Road.	2.00	0.50	0.50	0.00	0.00	0.00	0	0.00	0	0.00
367025154	Dari Bishnandi Sher Ali House - Ayhon Ali House Road.	1.10	0.50	0.50	0.00	0.00	0.00	0	0.00	0	0.00
367025155	Manikpur Pry. School - Chlar Char Village Road.	1.20	0.50	0.50	0.00	0.00	0.00	0	0.00	0	0.00
367025156	Dari Bishnandi Kathaltala - Hannan Member House Road.	2.10	0.60	0.60	0.00	0.00	0.00	0	0.00	0	0.00
367025157	Hazi Mozibur Rahman House B.C. Road - Mannan House Road.	1.20	0.30	0.30	0.00	0.00	0.00	0	0.00	0	0.00
367025158	Shahazadi Mehadi Industry - River Ghat Road.	1.20	0.50	0.50	0.00	0.00	0.00	0	0.00	0	0.00
367025159	Robiullah Member House - Bish Nandi Bazar Road.	1.50	0.50	0.50	0.00	0.00	0.00	0	0.00	0	0.00
367025160	Robiullah House - River Ghat Road.	1.50	0.40	0.40	0.00	0.00	0.00	0	0.00	0	0.00
367025161	Bish Nandi Giash Uddin House - Satter Miah House Road.	1.50	0.50	0.50	0.00	0.00	0.00	0	0.00	0	0.00
367025162	Tateya Hanif Doctor House - Primary School Road.	1.40	0.50	0.50	0.00	0.00	0.00	0	0.00	0	0.00
367025163	Chaitan Kanda D.C. Road - Eid Gha Field Road.	1.20	0.40	0.40	0.00	0.00	0.00	0	0.00	0	0.00
367025164	Chitan Kanda Bazar - River Ghat Road.	1.50	0.70	0.70	0.00	0.00	0.00	0	0.00	0	0.00
367025165	Chandi Bordi Regd. Pry. School - Madhabi Ghat Via Shajjadi Doldi Road.	1.20	2.00	2.00	0.00	0.00	0.00	0	0.00	0	0.00
367025166	Dari Singapur B.C. Road - Chowara House via Kuddes Hazi Mosque Road.	1.50	0.40	0.40	0.00	0.00	0.00	0	0.00	0	0.00
367025167	Para Monohardi - Viti Kamaldi Road.	1.20	1.00	1.00	0.00	0.00	0.00	0	0.00	0	0.00
367025168	Dhandi Bazar - Mahabub House Road.	1.30	0.40	0.40	0.00	0.00	0.00	0	0.00	0	0.00
367025169	Elomdi Khasru Shayeb House - Grave Yearad Road.	1.20	0.70	0.70	0.00	0.00	0.00	0	0.00	0	0.00
367025170	Elomdi B.C. Road - Jaman House Mosque Via Khasru Shayeb House Road.	1.20	0.80	0.80	0.00	0.00	0.00	0	0.00	0	0.00
367025171	Kalibari - Panchrukhi Road near Khan Para D.C Road - Madhrasha Road.	2.00	0.60	0.60	0.00	0.00	0.00	0	0.00	0	0.00
367025172	Attadi - Sreeporir Char Kamar Bari Road .	1.10	0.50	0.50	0.00	0.00	0.00	0	0.00	0	0.00
367025173	Purbha Attadi - Pacchim Attadi Bridge Road.	1.00	0.70	0.70	0.00	0.00	0.00	0	0.00	0	0.00
367025174	Ghahordi B.C Road - Manikpur Khaya Ghat Road.	2.00	0.40	0.40	0.00	0.00	0.00	0	0.00	0	0.00
367025175	Rashulpur - Rokoyan Uddin Mollah's House Road.	2.00	0.50	0.50	0.00	0.00	0.00	0	0.00	0	0.00
367025176	Chamur Kandi Panca Boti - Kamijuddin House via Mannan's House Road.	1.20	0.30	0.30	0.00	0.00	0.00	0	0.00	0	0.00
VILLAGE ROAD-B TOTAL: 174 Nos. Road			182.40	177.66	4.74	0.00	0.00	3	43.50	0	0.00
ARAIHAZAR UPAZILA TOTAL: 291 Nos. Road			497.28	326.50	169.78	1.00	0.00	188	1669.38	35	580.60

ROAD MAP SONARGAON UPAZILA NARAYANGANJ DISTRICT



LEGEND

Administrative Boundary

- International Boundary
- District Boundary
- Upazila Boundary
- Union Boundary
- Municipal Boundary

Administrative HQs

- District HQ
- Upazila HQ
- ▲ Union HQ

Physical Infrastructures

- National Highways
- Regional Highways
- Zila Road
- Upazila Road (Pucca)
- Upazila Road (Katcha)
- Union Road (Pucca)
- Union Road (Katcha)
- Village Road A (Pucca)
- Village Road A (Katcha)
- Village Road B (Pucca)
- Village Road B (Katcha)
- Paurashava Road
- Railway Network
- Embankment
- Telecommunication line
- Power Transmission Line

Natural Features

- Wide River
- Water Bodies
- Sandy Area
- Khal
- Forest
- Hill

Socio-Economic Infrastructures

- Growth Centre
- ▲ Small Hat/Bazar
- Police Station
- Upazila Health Complex
- Family welfare Centre
- Community Clinic
- Post Office
- College
- High School
- Primary School
- Madrasa
- ▲ Mosque
- ▲ Ashrayan/Abasan
- ▲ Temple

Compiled from : LGED Upazila Base Maps 1994-95, Landsat TM 1998,
GPS Survey 1999 and Field Checking in November 2004.
Projection : Lambert's Conformal Conic

PREPARED BY : GIS UNIT
LOCAL GOVERNMENT ENGINEERING DEPARTMENT



SCALE



R:F: 1: 80,000

BASIC INFORMATION OF ROAD

DIVISION : DHAKA

DISTRICT : NARAYANGANJ

ROAD CODE	ROAD NAME	CREST WIDTH (m)	TOTAL LENGTH (Km)	SURFACE TYPE-WISE BREAK-UP (Km)				STRUCTURE		EXISTING GAP	
				EARTHEN	FLEXIBLE PAVEMENT (BC)	BRICK PAVEMENT (WBM/HBB/BFS)	RIGID PAVEMENT (CC/RCC)	NUMBER	SPAN (m)	NUMBER	SPAN (m)
1	2	3	4	5	6	7	8	9	10	11	12

UPAZILA : SONARGAON

ROAD TYPE : UPAZILA ROAD

367042001	Taltola R&H - Upazila H/Q via Barodi GC, Ananda Bazar GC Road	6.30	16.03	0.00	16.03	0.00	0.00	24	310.85	0	0.00
367042002	Katchpur NHW - Gangapur GC Road.	5.48	3.00	0.00	3.00	0.00	0.00	5	47.20	0	0.00
367042003	Dhaka - Chittagong NHW to Mugrapara GC Road.	4.26	0.95	0.00	0.95	0.00	0.00	1	11.00	0	0.00
367042004	Noyapur NHW- Panchamighat GC Road.	7.30	2.50	0.00	2.50	0.00	0.00	4	16.70	0	0.00
367042005	Noyapur NHW- Gangapur GC Road.	3.96	5.10	2.68	2.43	0.00	0.00	10	92.00	0	0.00
367042006	Panchamighat GC-Uchitpura GC via Barodi (Santirbazar) Road	4.88	10.30	0.00	10.30	0.00	0.00	14	276.40	0	0.00
367042007	Panchamighat G.C.-Dhaka Ctg.NHW Road via Kazordi.	4.50	2.30	0.00	2.30	0.00	0.00	2	22.50	0	0.00
367042008	Gongapur G.C. -Andirpar NHW via Borabo.	3.00	4.20	1.54	0.78	1.88	0.00	1	0.90	0	0.00
367042010	Upazila H/Q to Panchamighat G.C. Via Adampur, Premar Bazar, Sonmandi	3.05	14.87	9.07	5.80	0.00	0.00	10	122.00	4	51.00
367042011	Mograpara G.C. - Sabdi Bazar G.C.via Hossainpur Bazar. (UZR #26)	4.27	6.99	0.25	6.74	0.00	0.00	6	150.50	1	100.00
367042012	Barodi Bazar G.C.- Mazerchar R&H.via Bishnadi Bazar, Dondi Bazar.	4.88	9.75	0.00	9.75	0.00	0.00	9	172.20	0	0.00
367042014	NHW Fulbaria - Mograpara GC Rd.	3.05	1.01	0.00	1.01	0.00	0.00	2	34.20	0	0.00
367042015	Gongapur GC - Tarabo GC Road	2.10	1.50	1.50	0.00	0.00	0.00	0	0.00	0	0.00
367042016	Demra-Narsindi R&H to Borpa-Mazerchar via Pakunda-Borpa-Taltola-Mahazampur Road (UZR #24)	3.66	9.30	3.30	6.00	0.00	0.00	9	91.40	0	0.00

UPAZILA ROAD TOTAL: 14 Nos. Road 87.80 18.33 67.59 1.88 0.00 97 1347.85 5 151.00

ROAD TYPE : UNION ROAD

367043013	Mirertek bazar - jampur UP Office road.	4.00	5.46	2.02	3.44	0.00	0.00	6	77.70	0	0.00
367043015	Pirojpur UP Office (R&H) - Pachani bazar via Nowagaon Mongalargaon battola Rd.	4.50	4.61	0.00	4.61	0.00	0.00	10	47.97	1	30.00
367043017	Katchpur NHW - Mousumi Indus via Katchpur UP Office	4.50	3.28	0.00	2.45	0.83	0.00	1	1.80	0	0.00
367043026	Pirojpur UP Office - Battala bazar Road.	4.00	2.07	1.67	0.40	0.00	0.00	1	2.73	1	10.00
367043031	Mograpara G.C.-Sonargaon Pourashova (Panam) via Tribordi Road	4.00	4.70	0.00	4.70	0.00	0.00	5	55.40	0	0.00
367043032	Shambupura UP Office(Nabinagar)- Shambupura bazar Road.	3.05	3.10	0.00	3.10	0.00	0.00	2	7.90	1	72.00
367043033	Sonargaon bazar(Panam) - Ananda Bazar GC via Hamsadi	3.05	4.30	2.69	0.85	0.76	0.00	3	44.00	1	40.00
367043034	Shambupura UP Office(Nabinagar)- Hossainpur Bazar Via ChalaCharRoad.	2.50	2.50	2.50	0.00	0.00	0.00	2	30.90	0	0.00
367043035	Sanmandi UP Office-Kikertek bazar Road via Darikandi, Sonakhali, Pachpir Darga	4.88	8.60	3.45	5.15	0.00	0.00	11	70.60	0	0.00
367043036	Pirojpur UP Office - Baydder Bazar via Ratanpur, Bhati-Bandar.	2.00	3.00	3.00	0.00	0.00	0.00	1	10.00	0	0.00

UNION ROAD TOTAL: 10 Nos. Road 41.62 15.33 24.70 1.59 0.00 42 349.00 4 152.00

ROAD TYPE : VILLAGE ROAD-A

367044005	Tripordi - Kaligong Kheyaghat.	2.00	3.72	3.72	0.00	0.00	0.00	2	6.41	0	0.00
367044008	Baluadighirpar - Nilkanda Road.	3.05	3.20	1.91	0.00	1.29	0.00	1	9.20	0	0.00
367044010	Katchpur - Changain Road.	2.74	4.16	4.16	0.00	0.00	0.00	4	27.82	0	0.00
367044011	Nayapur - Barabo bazar	2.50	2.46	2.46	0.00	0.00	0.00	0	0.00	3	75.00
367044012	Nayapur - Perabo Rd. via Shadipur, Konabari & Gazariapara Road.	3.05	5.37	4.20	1.17	0.00	0.00	1	7.40	0	0.00
367044019	Baradi - Alamdi Road.	3.00	2.22	2.22	0.00	0.00	0.00	2	31.00	0	0.00
367044020	Bardi - Shantir bazar Rd. via Algirchar.	2.70	4.46	3.86	0.00	0.60	0.00	1	4.00	2	11.00
367044021	Pramer bazar - Bangla Bazar Road	1.83	1.75	1.75	0.00	0.00	0.00	0	0.00	1	5.00
367044023	R&H Jhowchar pry. School to Madrasha Rd.	3.66	2.35	0.52	1.83	0.00	0.00	1	4.00	0	0.00
367044024	Galdi-Zitkatola Road.	3.66	2.52	1.52	1.00	0.00	0.00	2	12.91	1	5.00

BASIC INFORMATION OF ROAD

DIVISION : DHAKA

DISTRICT : NARAYANGANJ

ROAD CODE	ROAD NAME	CREST WIDTH (m)	TOTAL LENGTH (Km)	SURFACE TYPE-WISE BREAK-UP (Km)				STRUCTURE		EXISTING GAP		
				EARTHEN	FLEXIBLE PAVEMENT (BC)	BRICK PAVEMENT (WBM/HBB/BFS)	RIGID PAVEMENT (CC/RCC)	NUMBER	SPAN (m)	NUMBER	SPAN (m)	
1	2	3	4	5	6	7	8	9	10	11	12	
367044025	Dughghata (from house of Tara Miah)-Santi nagar-PP Hospiti via Graveyard	2.44	2.50	2.50	0.00	0.00	0.00	0	0.00	0	0.00	
367044026	Chowdhurygaon paka road to Tatuakandi upto H/O Rashid mia	2.74	1.60	0.70	0.00	0.90	0.00	1	18.00	0	0.00	
367044027	R&H-Jainpur road via Pirojpur UP Office.	2.44	1.80	1.10	0.70	0.00	0.00	1	1.83	0	0.00	
367044028	Noail Darpat via Raisdia Primary school road	2.75	1.60	1.60	0.00	0.00	0.00	0	0.00	1	30.00	
367044029	Batarkandi-kuichamara Majerchar road	2.75	1.40	1.40	0.00	0.00	0.00	1	0.60	0	0.00	
367044030	Uddabgonj-Joyarampur road	1.82	1.50	1.50	0.00	0.00	0.00	0	0.00	1	10.00	
367044031	Kutubpur Bazar to Kutubpur graveyard road.	3.05	0.80	0.00	0.80	0.00	0.00	0	0.00	0	0.00	
367044032	Mondirpur -Noaddya road.	2.70	1.00	1.00	0.00	0.00	0.00	0	0.00	0	0.00	
367044033	R&H Road -Chotto Sadipur road.	3.05	0.90	0.90	0.00	0.00	0.00	0	0.00	0	0.00	
367044034	Sadipur -Mirertek Bazar road.	3.05	0.70	0.00	0.70	0.00	0.00	0	0.00	0	0.00	
367044035	Konabari -Khahena via Bharat road.	3.05	2.50	2.50	0.00	0.00	0.00	0	0.00	0	0.00	
367044036	Ambag-Majherchar via Otma road	3.05	4.14	4.14	0.00	0.00	0.00	0	0.00	0	0.00	
367044037	Charkishorganj Ferry Ghat -Charhogla Asrayan project via R&H	3.05	3.05	0.00	3.05	0.00	0.00	0	0.00	1	28.00	
367044038	Meghna Bridge south west side to Asrayan project via R&H.	4.00	0.70	0.35	0.35	0.00	0.00	0	0.00	0	0.00	
367044040	Ramgobindergoan-Kikertek hat via Mogerchar road.	2.75	1.50	0.23	0.00	1.27	0.00	2	5.20	1	61.00	
367044042	Shantirbazar - Nakarihati Via paikpara,Goalpara Road.	3.00	2.50	1.78	0.00	0.72	0.00	0	0.00	0	0.00	
367044043	Changakandi - Nager gaon Road.	1.25	0.92	0.92	0.00	0.00	0.00	1	12.50	0	0.00	
367044044	Hamsadi - Premar Bazar Road.	2.50	1.27	1.27	0.00	0.00	0.00	2	4.65	1	20.50	
367044045	R&H - Kamargaon Tripordi Rd.	2.20	2.67	2.67	0.00	0.00	0.00	2	32.40	0	0.00	
367044046	Minikhali - Habibpur Bari Mojlish Rd	2.00	1.32	1.32	0.00	0.00	0.00	0	0.00	0	0.00	
367044047	R&H Char Sadipur - Ratandi RCC Bridge Rd	2.50	1.00	1.00	0.00	0.00	0.00	1	5.50	0	0.00	
367044048	Kachpur - Nayabari Road	3.00	1.32	0.90	0.42	0.00	0.00	1	3.50	0	0.00	
367044049	Lalati Kusabo - Damar Khola Road	3.05	3.30	0.62	1.18	1.50	0.00	2	37.00	0	0.00	
367044050	Lalati Sukertek - Madanpur Road.	2.73	1.85	1.45	0.40	0.00	0.00	1	15.00	1	12.50	
367044052	Malipara - Mohajerpur Road	3.50	1.50	0.60	0.00	0.90	0.00	4	44.41	0	0.00	
367044054	R&H to Monairkandi Graveyed Road.	1.85	0.60	0.60	0.00	0.00	0.00	0	0.00	1	20.00	
367044055	R&H to Soyhisha Road.	2.44	1.34	0.00	0.05	1.29	0.00	0	0.00	0	0.00	
367044056	Lovely Cinema Hall - Sonapur GC Road	2.10	0.72	0.12	0.60	0.00	0.00	0	0.00	0	0.00	
367044057	Megnaghat - Protaper char Road.	3.65	1.60	0.13	1.48	0.00	0.00	0	0.00	0	0.00	
367044058	R&H Musium Road Via Tajpur.	5.00	1.37	1.37	0.00	0.00	0.00	0	0.00	0	0.00	
367044059	Bhattapur-Panam Bazar road.	2.75	2.50	1.23	1.27	0.00	0.00	0	0.00	0	0.00	
367044060	Barodi bazar GC. - Mazechar Road to Boromdi.	3.05	1.23	0.76	0.47	0.00	0.00	0	0.00	0	0.00	
367044061	R&H Mograpara via Gohatta road.	3.60	1.70	0.00	1.70	0.00	0.00	1	12.00	0	0.00	
367044062	Shanmandi - Ananda Bazar GC Road	2.00	1.60	1.60	0.00	0.00	0.00	0	0.00	0	0.00	
367044063	Shantir Bazar - Nakari Hati Road	2.40	1.80	1.80	0.00	0.00	0.00	0	0.00	0	0.00	
367044064	Shekh Kandi - Dandi bazar Road	3.66	0.76	0.00	0.76	0.00	0.00	2	28.00	0	0.00	
367044065	Katchpur Khalpar - BISIC (H/o Taleb Master)	2.13	4.75	4.75	0.00	0.00	0.00	0	0.00	0	0.00	
367044066	Gobindopur-Burumdi road	2.13	2.13	2.13	0.00	0.00	0.00	0	0.00	1	45.00	
367044067	R & H to Katchpur UP Office road via Padma Metal and Katchpur Uttarpara	2.74	1.18	0.07	1.11	0.00	0.00	0	0.00	0	0.00	
367044068	R & H - Baondara road	3.60	0.45	0.32	0.00	0.00	0.14	0	0.00	0	0.00	
367044069	Jampur-Bashirgaon road	2.74	2.20	2.20	0.00	0.00	0.00	0	0.00	0	0.00	
367044070	Mahmudpur -Mokimpur road	1.82	0.60	0.60	0.00	0.00	0.00	0	0.00	0	0.00	
367044071	Mahmudpur-Kathaboo road	1.82	0.75	0.75	0.00	0.00	0.00	0	0.00	0	0.00	
367044072	Mirdhakandi-Nagargaon road	2.60	0.60	0.60	0.00	0.00	0.00	0	0.00	0	0.00	
367044073	BSIC Pucca road to Kutubpur Madrasha	2.75	1.10	1.10	0.00	0.00	0.00	0	0.00	0	0.00	
367044074	Olipura-Barodi Pucca road to Sonmandi Pry.School road via charvua	2.43	1.42	1.42	0.00	0.00	0.00	0	0.00	0	0.00	
367044075	Chotrapasha to WAPDA bundh road.	2.44	1.30	1.30	0.00	0.00	0.00	1	14.00	0	0.00	
367044076	Mograpara-Kaikertek Pucca road to H/O Raza Miah via Kafurdi road.	2.74	0.92	0.62	0.30	0.00	0.00	0	0.00	0	0.00	
367044077	Thana-Musim road	2.74	1.39	0.64	0.75	0.00	0.00	0	0.00	1	15.00	
367044078	Kaligonj Kheyaghat road Madabpur road via Nayagaon.	2.44	1.70	1.70	0.00	0.00	0.00	1	18.30	0	0.00	
VILLAGE ROAD-A TOTAL: 60 Nos. Road				111.24	82.56	20.07	8.47	0.14	38	355.63	16	338.00

BASIC INFORMATION OF ROAD

DIVISION : DHAKA

DISTRICT : NARAYANGANJ

ROAD CODE	ROAD NAME	CREST WIDTH (m)	TOTAL LENGTH (Km)	SURFACE TYPE-WISE BREAK-UP (Km)				STRUCTURE		EXISTING GAP	
				EARTHEN	FLEXIBLE PAVEMENT (BC)	BRICK PAVEMENT (WBM/HBB/BFS)	RIGID PAVEMENT (CC/RCC)	NUMBER	SPAN (m)	NUMBER	SPAN (m)
1	2	3	4	5	6	7	8	9	10	11	12

ROAD TYPE : VILLAGE ROAD-B

367045002	Char Kishorgonj - Pry. School Road	2.75	1.60	1.60	0.00	0.00	0.00	1	18.29	0	0.00
367045003	Gajariapra - Nabinagar Road.	0.80	1.75	1.75	0.00	0.00	0.00	0	0.00	4	34.00
367045005	Dudghata pucca Road to H/O Shamsul Hoque Enginner via Dudghata Pry.school.	1.50	0.80	0.80	0.00	0.00	0.00	0	0.00	0	0.00
367045008	Changakandi - Pry. School Road	1.25	1.00	1.00	0.00	0.00	0.00	0	0.00	1	10.00
367045010	Jainpur - Kanderogaon Road.	1.00	2.50	2.50	0.00	0.00	0.00	1	12.00	0	0.00
367045012	Pachpir Darga - Islamic Misson Rd	3.00	0.50	0.00	0.50	0.00	0.00	1	4.70	0	0.00
367045017	Ratandi - Haramsha Majar Road	2.00	1.24	1.24	0.00	0.00	0.00	0	0.00	1	15.00
367045018	Health Complex - Diversion Rd	3.00	0.25	0.25	0.00	0.00	0.00	0	0.00	0	0.00
367045019	Satbhaiya para - Union Parished Rd	2.50	0.66	0.66	0.00	0.00	0.00	1	12.20	0	0.00
367045020	Chander Kitti Road	3.00	0.30	0.30	0.00	0.00	0.00	0	0.00	0	0.00
367045021	Haria - Shallopara Mosque Road via Gabtali	2.50	1.84	1.42	0.42	0.00	0.00	1	7.31	2	38.00
367045022	Amgaon Lasker Bari Road	1.50	1.50	1.50	0.00	0.00	0.00	1	15.24	1	10.00
367045023	Bargaon - Monjil khola Road	1.50	1.20	1.20	0.00	0.00	0.00	0	0.00	2	25.00
367045028	Barbo bazar Mosque - Anderarmanik Rd	2.00	0.42	0.42	0.00	0.00	0.00	1	0.91	1	15.00
367045031	Nanakhi Madrasa -Kaltapara Road via gulnagar	3.00	2.20	2.20	0.00	0.00	0.00	0	0.00	1	10.00
367045032	Talimabad - Bastal Rd	1.50	3.55	3.55	0.00	0.00	0.00	1	15.30	0	0.00
367045033	Gobindapur - Mohajampur Ferryghat Rd	1.50	1.94	1.94	0.00	0.00	0.00	1	22.50	0	0.00
367045034	Chowrapara Road	1.00	0.52	0.52	0.00	0.00	0.00	1	0.61	1	15.00
367045035	Ladurchar - Bejounagar Rad	1.50	2.00	2.00	0.00	0.00	0.00	0	0.00	2	10.00
367045036	Dalardi - Nakarihati	3.00	1.92	1.92	0.00	0.00	0.00	0	0.00	2	8.00
367045037	Baradi Chandarpara - Lanch ghat Road	3.05	1.10	0.40	0.70	0.00	0.00	0	0.00	0	0.00
367045038	Fuldi Bagerpara Road	1.50	0.40	0.40	0.00	0.00	0.00	0	0.00	1	2.00
367045039	Baradi - G.C to Ribor Bridge road via Fuldi.	3.00	1.11	1.11	0.00	0.00	0.00	1	0.61	0	0.00
367045040	Nunertek Road	1.50	1.80	0.00	0.00	1.80	0.00	0	0.00	2	20.00
367045041	Majer char - Sammandi Rd	1.00	3.37	3.37	0.00	0.00	0.00	0	0.00	3	117.00
367045042	Olipura - Harihordi Rd	1.50	1.95	1.95	0.00	0.00	0.00	1	14.80	1	85.00
367045043	Senpara - Sarmin Textile Mill Rd	3.00	0.90	0.90	0.00	0.00	0.00	0	0.00	0	0.00
367045044	Sonapur Road	3.00	0.67	0.67	0.00	0.00	0.00	0	0.00	0	0.00
367045046	Katchpur - Behakayer Rd.	3.00	1.61	1.41	0.00	0.20	0.00	1	18.00	2	20.00
367045047	Elahinagar - Fathapur via Eid gah Rd.	2.00	1.00	1.00	0.00	0.00	0.00	2	43.00	2	10.00
367045049	Shantir bazar - Mandaripara Ghoharahghat Rd.	2.00	1.50	1.50	0.00	0.00	0.00	0	0.00	0	0.00
367045050	Goalpara P/School Rd.	2.00	1.08	1.08	0.00	0.00	0.00	1	3.00	1	3.00
367045051	Shantir bazar chargakandi Rd.	1.75	2.80	2.80	0.00	0.00	0.00	0	0.00	2	15.00
367045052	Olipura - Harihardi bazar Road.	1.00	2.00	2.00	0.00	0.00	0.00	0	0.00	2	10.00
367045054	R&H Garganagar Rd.	1.25	0.60	0.60	0.00	0.00	0.00	0	0.00	1	5.00
367045055	Monair kandi Rd.	3.00	1.48	0.98	0.50	0.00	0.00	1	4.00	1	4.00
367045057	Shanmandi Pry. school Rd.	2.00	1.50	1.50	0.00	0.00	0.00	0	0.00	0	0.00
367045058	Hossainpur - Akrapura Rd.	3.00	1.10	1.10	0.00	0.00	0.00	1	18.00	1	4.00
367045060	Thana Road - Bhabanathpur Rd.	2.43	1.20	1.10	0.10	0.00	0.00	0	0.00	1	60.00
367045062	Nakatibhanga Eidgan to Hamsadi pry. School Road.	2.00	1.25	1.25	0.00	0.00	0.00	1	1.00	0	0.00
367045064	Akrampur Bridge to Mugarchar Road.	1.83	3.00	3.00	0.00	0.00	0.00	1	7.00	3	24.00
367045065	Mograpara Shambupura Rd. to Durga Prashar Road via Kazirgaon	2.44	0.75	0.75	0.00	0.00	0.00	0	0.00	0	0.00
367045067	Uddabgonj Godharaghat to Bhabanathpur Road.	2.00	0.50	0.50	0.00	0.00	0.00	0	0.00	0	0.00
367045068	Jaynaagr Changakardi Road via H/O Mannan mia.	1.83	1.50	1.50	0.00	0.00	0.00	0	0.00	0	0.00
367045070	Nazirpur-Majerchar road.	1.83	1.60	1.60	0.00	0.00	0.00	0	0.00	1	30.00
367045071	Katchpur-Gongapur GCC road-Bagori Road via H/O Chairman	2.43	2.00	2.00	0.00	0.00	0.00	1	12.00	0	0.00
367045072	Pancharaighat Ghul Nagar Road.	1.83	1.00	1.00	0.00	0.00	0.00	0	0.00	1	45.00
367045075	Mongolergaon bazar Dudghata road-H/O Anowar Ali Bhuiya	1.82	1.10	1.10	0.00	0.00	0.00	0	0.00	0	0.00
367045076	Dudghata (from H/O chairman) Pucca road-H/O Ahmed Sarder	1.80	0.50	0.50	0.00	0.00	0.00	0	0.00	0	0.00
367045077	Mongolargaon (from H/O of Malek member) upto Korbanpur River Ghat	2.10	1.40	1.40	0.00	0.00	0.00	0	0.00	0	0.00
367045079	Dargola Graveyard - Ulukanda Road	2.10	0.50	0.50	0.00	0.00	0.00	1	11.00	0	0.00
367045080	Olipura Bazar - Zoardi Road	2.10	0.50	0.50	0.00	0.00	0.00	0	0.00	0	0.00

BASIC INFORMATION OF ROAD

DIVISION : DHAKA

DISTRICT : NARAYANGANJ

ROAD CODE	ROAD NAME	CREST WIDTH (m)	TOTAL LENGTH (Km)	SURFACE TYPE-WISE BREAK-UP (Km)				STRUCTURE		EXISTING GAP		
				EARTHEN	FLEXIBLE PAVEMENT (BC)	BRICK PAVEMENT (WBM/HBB/BFS)	RIGID PAVEMENT (CC/RCC)	NUMBER	SPAN (m)	NUMBER	SPAN (m)	
1	2	3	4	5	6	7	8	9	10	11	12	
367045081	Shanpara(from H/O Abdus Sattar via H/O Salam) upto Nakepara GC	1.90	0.45	0.45	0.00	0.00	0.00	0	0.00	0	0.00	
367045082	Olipura Shajalerkandi-Sonkanda road via Msrupdi	1.50	1.60	1.60	0.00	0.00	0.00	0	0.00	0	0.00	
367045083	Charkamaldi-Bhowmikpara road	1.50	0.50	0.50	0.00	0.00	0.00	0	0.00	0	0.00	
367045084	Ullukanda (H/O Akram Ali to Gazibari) Mosque road	1.50	0.40	0.40	0.00	0.00	0.00	0	0.00	0	0.00	
367045085	Dhaka-Chittagong High way-Baitergaon road via Pathhatta	1.50	0.45	0.45	0.00	0.00	0.00	0	0.00	0	0.00	
367045086	Taitola Pucca road-Uttar Kazipara road	1.60	0.80	0.80	0.00	0.00	0.00	0	0.00	0	0.00	
367045087	Bahakoir-KaliaVita road.	2.43	0.50	0.50	0.00	0.00	0.00	0	0.00	0	0.00	
367045088	Bagalpur - Kazirgoan road.	2.00	0.80	0.80	0.00	0.00	0.00	0	0.00	0	0.00	
367045089	Khansardi pucca road-Khansardi Abul Member House.	1.43	1.00	1.00	0.00	0.00	0.00	0	0.00	0	0.00	
367045090	Kamargoan-Damudhordi road .	1.82	0.75	0.75	0.00	0.00	0.00	0	0.00	0	0.00	
367045091	Sadipur Konabari via Boro Bari Road.	2.43	0.85	0.85	0.00	0.00	0.00	0	0.00	0	0.00	
367045092	Noail to Panam Nagar via Aminpur Mosque Road	2.91	1.20	0.78	0.12	0.30	0.00	0	0.00	0	0.00	
367045093	Haria Baddapara pucca road to H/O Abdul Malek .	1.50	0.70	0.70	0.00	0.00	0.00	0	0.00	1	5.00	
367045094	Gagariapara Govt.Pry.School Road to H/O Saydur Rahman .	2.00	0.48	0.48	0.00	0.00	0.00	0	0.00	0	0.00	
367045095	Katchpur-Gangapur Pucca road to H/O Milon at Porchim Behakair .	2.50	0.37	0.37	0.00	0.00	0.00	0	0.00	0	0.00	
367045096	Charkamaldi-Noagaon road	3.05	0.50	0.50	0.00	0.00	0.00	0	0.00	2	45.00	
367045097	Shekh Kandi Chowrapara road via Bowmikpara road.	2.44	2.00	2.00	0.00	0.00	0.00	0	0.00	0	0.00	
367045098	Laxmiboardi -Pakurchar via Banashirdi road	1.82	1.80	1.80	0.00	0.00	0.00	0	0.00	1	10.00	
367045099	Mathuakanda- Kandapara Kheyaghat road.	1.82	0.70	0.70	0.00	0.00	0.00	1	0.90	0	0.00	
367045100	Bishnadi pucca road to Barodi G.C via Parmarshirdi Pry.School	2.43	0.52	0.52	0.00	0.00	0.00	0	0.00	1	8.00	
367045101	Parmarshirdi Madrasha road .	1.22	0.80	0.80	0.00	0.00	0.00	0	0.00	0	0.00	
367045102	Bishnadi shop of Matain up to Bishnadi Pry.School via H/O chairman	1.20	0.25	0.25	0.00	0.00	0.00	0	0.00	0	0.00	
367045103	Monarbag to H/O Palan Babu.	3.05	0.50	0.10	0.40	0.00	0.00	1	1.82	0	0.00	
367045104	Dudghata Parshimpara Zame Mosque to H/O Monir Member via Shahid Nazar road1.	2.44	1.50	1.50	0.00	0.00	0.00	0	0.00	0	0.00	
367045105	Noail Kalibari to Nayamadi road.	2.44	0.60	0.60	0.00	0.00	0.00	0	0.00	0	0.00	
367045106	Noial Rajghat to Dulalpur near H/O Suraj Member	2.40	0.70	0.70	0.00	0.00	0.00	0	0.00	1	15.00	
367045107	Banaichang Halot-Sambupura road.	2.44	1.20	1.20	0.00	0.00	0.00	0	0.00	0	0.00	
367045108	Charhogla-Charkishorgonj road .	3.05	1.45	1.45	0.00	0.00	0.00	0	0.00	0	0.00	
367045109	Nishak village road .	1.00	0.25	0.25	0.00	0.00	0.00	0	0.00	0	0.00	
367045110	Islamic Mission -NHW road via Chotakazirgaon road.	2.44	2.00	2.00	0.00	0.00	0.00	0	0.00	1	27.00	
367045111	sultan Giasuddin Azam shah Mazar road to Morgrapara Bazar via L abushara, Muktispur road.	2.13	1.80	1.80	0.00	0.00	0.00	0	0.00	1	30.00	
367045112	Bangla Bazar -Imamerkandi road .	1.52	1.10	1.10	0.00	0.00	0.00	0	0.00	1	16.00	
367045113	Giasuddin Azam Shah Mazar road to Kikerteck Pucca road via Shah Chillapur.	2.13	1.15	1.15	0.00	0.00	0.00	0	0.00	0	0.00	
367045114	Naura Vita-Khidirpur road .	1.82	1.20	1.20	0.00	0.00	0.00	0	0.00	0	0.00	
367045115	Mirarteck-Kaltapara Madrasha road to Alampura road	2.44	1.00	0.30	0.00	0.70	0.00	0	0.00	0	0.00	
367045116	Haturiapara road .	2.44	0.90	0.90	0.00	0.00	0.00	0	0.00	0	0.00	
VILLAGE ROAD-B TOTAL: 88 Nos. Road				103.23	97.49	2.74	3.00	0.00	24	244.19	52	800.00
SONARGAON UPAZILA TOTAL: 172 Nos. Road				343.89	213.70	115.10	14.95	0.14	201	2296.67	77	1441.00