

**ROAD MAP
RAIPURA UPAZILA
NARSINGDI DISTRICT**

UPAZILA SIBPUR

UPAZILA BELABO

DISTRICT KISHOREGANJ
UPAZILA BHAIRAB

DISTRICT BRAHMANBARIA
UPAZILA SADAR

DISTRICT BRAHMANBARIA
UPAZILA NABINAGAR

UPAZILA NARSINGDI

LEGEND

Administrative Boundary

- International Boundary
- District Boundary
- Upazila Boundary
- Union Boundary
- Municipal Boundary

Administrative HQs

- District HQ
- Upazila HQ
- Union HQ

Physical Infrastructures

- National Highways
- Regional Highways
- Zila Road
- Upazila Road (Pucca)
- Upazila Road (Katcha)
- Union Road (Pucca)
- Union Road (Katcha)
- Village Road A (Pucca)
- Village Road A (Katcha)
- Village Road B (Pucca)
- Village Road B (Katcha)
- Paurashava Road
- Railway Network
- Embankment
- Telecommunication line
- Power Transmission Line

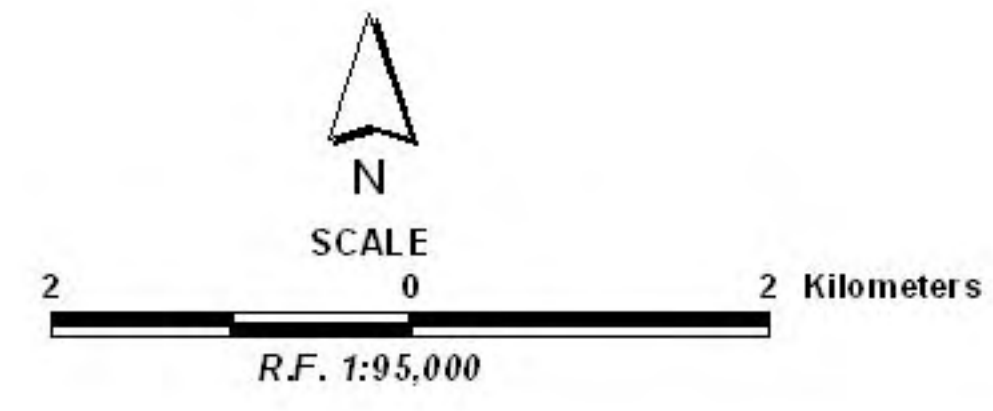
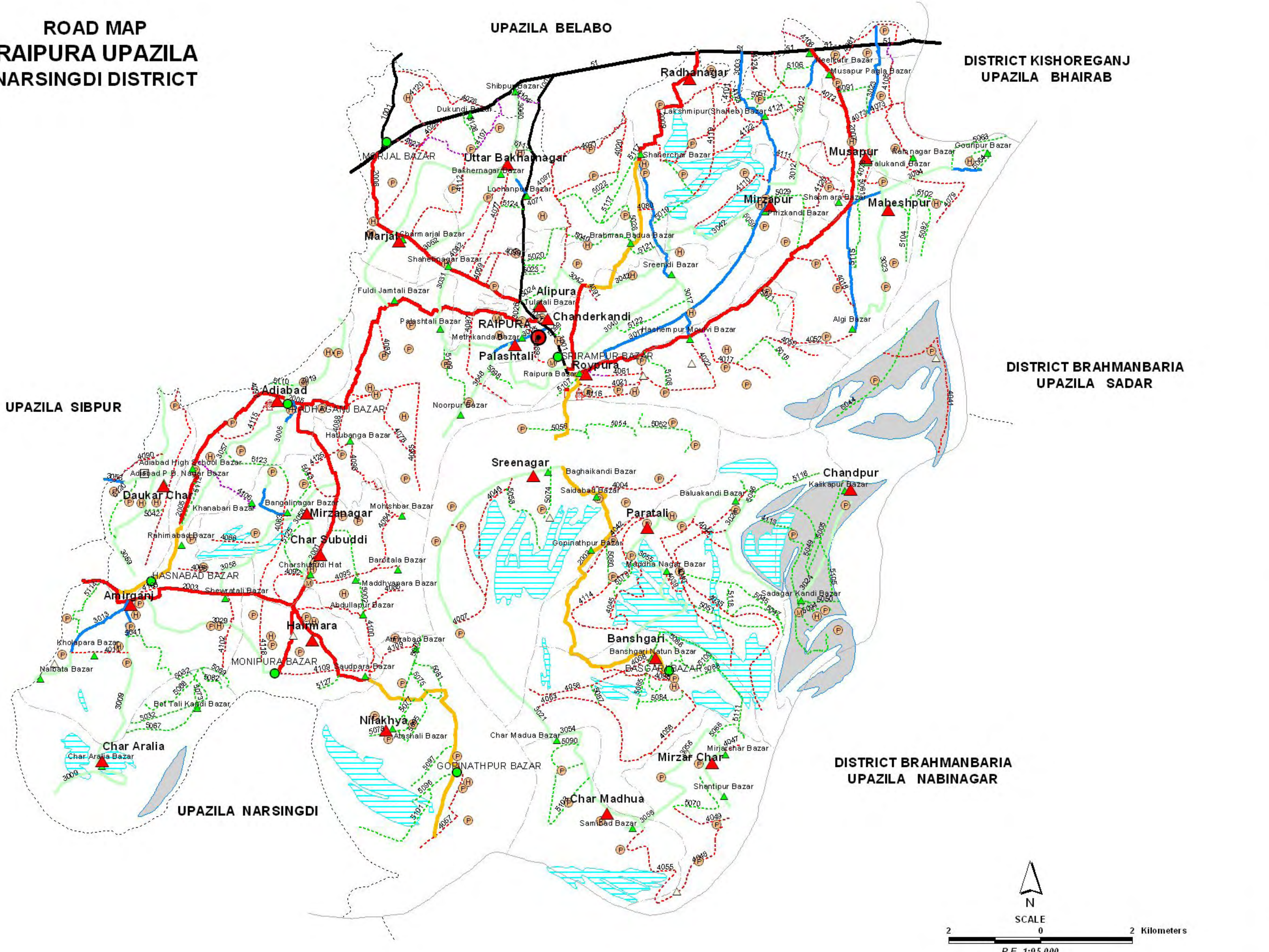
Natural Features

- Wide River
- Water Bodies
- Sandy Area
- Khal
- Forest
- Hill

Socio-Economic Infrastructures

- Growth Centre
- Small Hat/Bazar
- Police Station
- Upazila Health Complex
- Family welfare Centre
- Community Clinic
- Post Office
- College
- High School
- Primary School
- Madrassa
- Mosque
- Ashrayan/Abasan
- Temple

Compiled from : LGED Upazila Base Maps 1994-95, Landsat TM 1999, GPS Survey 1999 and Field Checking In November 2004.
Projection : Lambert's Conformal Conic
PREPARED BY : GIS UNIT
LOCAL GOVERNMENT ENGINEERING DEPARTMENT



BASIC INFORMATION OF ROAD

DIVISION : DHAKA

DISTRICT : NARSHINGDI

ROAD CODE	ROAD NAME	CREST WIDTH (m)	TOTAL LENGTH (Km)	SURFACE TYPE-WISE BREAK-UP (Km)				STRUCTURE		EXISTING GAP	
				EARTHEN	FLEXIBLE PAVEMENT (BC)	BRICK PAVEMENT (WBM/HBB/BFS)	RIGID PAVEMENT (CC/RCC)	NUMBER	SPAN (m)	NUMBER	SPAN (m)
1	2	3	4	5	6	7	8	9	10	11	12

UPAZILA : RAIPURA

ROAD TYPE : UPAZILA ROAD

368642001	Sreerampur Rail gate R&H - Monipura Gc	7.32	16.57	0.00	16.57	0.00	0.00	67	114.37	0	0.00
368642002	Sreerampur GC - Basgari GC.	3.00	12.93	12.93	0.00	0.00	0.00	3	26.25	7	191.16
368642003	Gopinathpur - Hasnabad upto Thana Border Rd.	7.32	15.30	6.27	9.03	0.00	0.00	14	222.85	0	0.00
368642005	Radhagonj G.C to Hasnabad G.C. via Adiabab Collage Road	4.90	7.91	3.44	4.47	0.00	0.00	20	37.38	1	30.00
368642006	Tulatoly R&H -Marjal G.C.	4.10	6.65	0.00	6.65	0.00	0.00	20	180.59	0	0.00
368642007	Sreerampur G.C- Nilkuti R&H Rd	5.10	13.16	0.00	13.16	0.00	0.00	42	70.45	0	0.00
368642009	Sreerampur G.c to Gokul nagar bus stand RD	4.90	10.90	4.65	4.00	2.25	0.00	15	107.90	0	0.00
UPAZILA ROAD TOTAL: 7 Nos. Road			83.42	27.30	53.88	2.25	0.00	181	759.79	8	221.16

ROAD TYPE : UNION ROAD

368643003	Mulubi bazar - Narayanpur R&H Rd. via Mizapura UP. Office	4.90	8.54	0.00	8.54	0.00	0.00	38	40.93	0	0.00
368643004	Algi Bazar -Gouripur Bazar Road via Sapmara Bazar	4.90	6.10	1.34	4.76	0.00	0.00	15	66.15	0	0.00
368643005	Radhagonj G.C. -Charsuburdi Bazar via Khanabari Rail station Rd.	4.90	6.20	4.84	1.36	0.00	0.00	15	35.50	0	0.00
368643009	Amirgonj U.P. Office -Karimpur Ghat via Bagaikandi Bazar	3.05	7.10	6.05	1.05	0.00	0.00	13	33.64	0	0.00
368643012	Pirijkandi Bazar -Nilkuti Bas Stand Rd	3.65	3.15	2.65	0.50	0.00	0.00	1	6.50	1	6.00
368643013	Amirgonj U.P Office - Nolvata Bazar Road	2.13	3.80	1.58	0.00	2.22	0.00	14	17.10	0	0.00
368643017	Raipura U.P. office to Saherchar Bazar rd	4.20	6.49	1.17	5.32	0.00	0.00	10	113.44	0	0.00
368643019	Radhagonj G.C. -Lattabo Bazar(Nayachar) Road.	3.05	2.90	2.90	0.00	0.00	0.00	2	19.92	0	0.00
368643021	Srinagar UP Office to Charmadhua Bazar via Kaninagor	2.89	8.23	8.23	0.00	0.00	0.00	2	11.52	0	0.00
368643023	Mahamudabad R&H - Dulatkandi - Algi Bazar	3.66	8.03	6.43	1.60	0.00	0.00	12	63.16	0	0.00
368643024	Chandpur UP Office to Baluakandi via Sadagorkandi Bazar	3.21	8.26	8.26	0.00	0.00	0.00	4	22.84	8	165.00
368643025	Srirampur railgate meathikanda Rly. St. - Nazarpur-srirampur	3.66	3.97	2.71	1.26	0.00	0.00	5	22.00	0	0.00
368643026	Olipura U.P. office - Polashtoli U.P. office Road.	3.05	0.90	0.90	0.00	0.00	0.00	2	6.60	0	0.00
368643029	Amirgonj U.P. office - Monipura G.C. via Masimnagar F.Ghat .	3.00	6.00	6.00	0.00	0.00	0.00	8	47.03	0	0.00
368643031	Methkanda (Polashtoli U.P.office) -Sahebnagor Bazar Road via Polashtoli Bazar.	3.05	5.22	5.22	0.00	0.00	0.00	5	21.23	0	0.00
368643040	Sreenidi Bazar -Raipura UP office Road.	2.44	4.00	4.00	0.00	0.00	0.00	4	63.00	0	0.00
368643042	Mirzapur U.P. Office - Chanderkandi U.P. Office Road.	3.05	9.42	9.02	0.40	0.00	0.00	10	104.07	0	0.00
368643048	Methikanda (Palashtoli U.P. office) - Noorpur Bazar Road.	2.44	3.00	2.53	0.47	0.00	0.00	1	4.00	1	20.00
368643052	Luchanpur R&H to Marjal U.P. office Rd. via UttarBakharnagor Up office.	3.05	6.27	5.95	0.32	0.00	0.00	4	19.49	0	0.00
368643053	Jangalia Bazar to P.B. Nagor Daukarchar U.P. office road.	3.05	2.20	1.10	1.10	0.00	0.00	1	90.00	0	0.00
368643054	Samibad Bazar -Charmadhua U.P. office-Charmadhua Bazar road.	3.00	3.22	3.22	0.00	0.00	0.00	7	39.28	0	0.00
368643055	Baluakandi Bazar -Paratoli U.P.office -Bashgari Bazar road.	3.00	7.99	7.99	0.00	0.00	0.00	5	35.38	0	0.00
368643056	Mirzarchar U.P. office to Samibad Bazar(Charmadhua u .p.office) Rd.	3.00	4.30	4.30	0.00	0.00	0.00	2	34.60	3	157.00
368643057	Radhagonj G.C.(U.P.office) - Rahimabad Bazar Road.	3.00	4.86	4.86	0.00	0.00	0.00	5	7.52	0	0.00
368643058	Mirzarnagor UP office to Seoratoli Bazer Rd via khamer	3.00	5.75	5.75	0.00	0.00	0.00	2	43.00	1	5.00
368643059	Hasnabad G.c. -Konderpara R&H Road up to Thana Border.	4.10	5.50	5.50	0.00	0.00	0.00	7	33.25	1	200.00
368643060	Shibpur R&H -Marjal U.P. Office- Jamtoli Bazer Rd.	2.80	7.10	7.10	0.00	0.00	0.00	1	7.00	3	17.00
UNION ROAD TOTAL: 27 Nos. Road			148.50	119.59	26.69	2.22	0.00	195	1008.14	18	570.00

BASIC INFORMATION OF ROAD

DIVISION : DHAKA

DISTRICT : NARSHINGDI

ROAD CODE	ROAD NAME	CREST WIDTH (m)	TOTAL LENGTH (Km)	SURFACE TYPE-WISE BREAK-UP (Km)				STRUCTURE		EXISTING GAP	
				EARTHEN	FLEXIBLE PAVEMENT (BC)	BRICK PAVEMENT (WBM/HBB/BFS)	RIGID PAVEMENT (CC/RCC)	NUMBER	SPAN (m)	NUMBER	SPAN (m)
1	2	3	4	5	6	7	8	9	10	11	12

ROAD TYPE : VILLAGE ROAD-A

368644004	Palastali Abdullarchar Ferryghat - Sidabad.	3.95	3.26	3.26	0.00	0.00	0.00	2	11.00	2	25.00
368644007	Baloarchar - Kakinagar Sebonpur Road.	3.13	6.46	6.46	0.00	0.00	0.00	0	0.00	5	30.00
368644011	Baloakandi - Nolabata Ferry Ghat Road.	3.66	2.65	2.65	0.00	0.00	0.00	1	1.43	1	3.00
368644017	Mahmodpur - Saherkhola Nodir ghat Road.	3.05	2.13	1.63	0.50	0.00	0.00	1	4.50	0	0.00
368644018	Mohespur - Maniknagar Pny. School.	3.05	1.86	1.86	0.00	0.00	0.00	2	4.83	1	3.00
368644020	Bahdorpur - Dorikandi bus stand Road.	3.04	3.80	3.80	0.00	0.00	0.00	1	7.00	2	28.00
368644021	Raipura bazar - Korarpar	3.05	2.00	2.00	0.00	0.00	0.00	3	7.68	1	3.00
368644022	Korarpar - Moulavi bazar via Bery Bandh Road.	3.05	3.70	3.70	0.00	0.00	0.00	4	18.28	0	0.00
368644027	Bramoner tek Edgha R&H - Kataghat Road.	3.66	1.00	1.00	0.00	0.00	0.00	1	4.58	0	0.00
368644028	Dhokodir char - Viti Morjal Rajabaria Road.	3.66	2.25	2.25	0.00	0.00	0.00	1	15.25	0	0.00
368644029	Bramoner tek R&H - Jassor Bazar.	4.86	2.95	2.95	0.00	0.00	0.00	3	14.10	0	0.00
368644035	Paratola bazar - Mirja char Launch ghat road.	3.00	8.08	8.08	0.00	0.00	0.00	2	13.45	2	19.00
368644039	Maddhanagar chanchali - Kachari Kandichar.	2.43	3.51	3.51	0.00	0.00	0.00	1	3.05	2	19.00
368644040	Paratali - Bashgari Ferry ghat Road.	2.13	5.64	5.64	0.00	0.00	0.00	2	9.14	1	10.00
368644041	Kaliapur - Chanpur-Mazarchar Algi Ferry ghat Road.	3.65	6.62	6.62	0.00	0.00	0.00	2	7.55	4	53.00
368644042	Maddhanagar bazar - Charmeghana	1.83	3.02	3.02	0.00	0.00	0.00	1	9.75	1	15.00
368644044	Paratali Shingrapur Sojatpur - Ferryghat.	2.43	3.20	3.20	0.00	0.00	0.00	0	0.00	3	43.00
368644045	Maddhanagar Uttarpara - Charmeghna Ferryghat	3.05	3.96	3.96	0.00	0.00	0.00	0	0.00	2	25.00
368644046	Sreenagar Madrasha - Nayagoan Rd.	3.05	3.20	3.20	0.00	0.00	0.00	0	0.00	2	19.00
368644047	Mirzachar Launch ghat - Firozpur Kandipara.	2.44	2.71	2.71	0.00	0.00	0.00	2	8.00	1	25.00
368644048	Kandapara Gov. Pny. School - Santipur Grave	2.74	2.90	2.90	0.00	0.00	0.00	1	1.83	2	33.00
368644049	Mirzachar Bhairab Bil - Kandapara Govt Pny. School.	3.05	1.46	1.46	0.00	0.00	0.00	0	0.00	1	7.00
368644050	Mahaudpur Eid Gah - Darihati Ferryghat Rd.	2.44	1.57	1.57	0.00	0.00	0.00	4	18.35	0	0.00
368644052	Asrabpur Govt Pny. School - Algi Bazar.	3.05	3.20	3.20	0.00	0.00	0.00	3	14.00	0	0.00
368644055	Sanibad bazar - Chowrapara Rd.	2.44	4.12	4.12	0.00	0.00	0.00	0	0.00	4	73.00
368644057	Haripur bazar - Gopinthpur GCC Rd.	2.74	2.60	2.60	0.00	0.00	0.00	0	0.00	2	15.00
368644058	Sobanpur - Rajnagar Khalpar Rd.	2.44	5.95	5.95	0.00	0.00	0.00	2	20.00	5	28.00
368644059	Kumaria Bill - Tulatuly Marjal Rd.	0.00	0.90	0.90	0.00	0.00	0.00	2	16.80	0	0.00
368644060	Raipura college - Thana H/Q	3.00	0.50	0.50	0.00	0.00	0.00	1	3.00	0	0.00
368644061	Raipura bazar - East Ramnagar Hatir Tec para Road.	2.44	1.14	0.74	0.40	0.00	0.00	4	12.63	0	0.00
368644062	Nobuarchar - Tolatuly Bakharnagar Bazar Road.	2.10	0.60	0.60	0.00	0.00	0.00	0	0.00	0	0.00
368644063	Deverkandi - Sobanpur Bandh Road.	2.84	3.96	3.96	0.00	0.00	0.00	3	15.00	0	0.00
368644065	Gobindapur high school - Asharampur - Mollikpur Rd.	3.05	3.27	3.27	0.00	0.00	0.00	1	4.50	1	6.00
368644066	Charsubuddi RCC bridge - Hoglekandi Rail Line.	2.74	3.75	3.75	0.00	0.00	0.00	4	26.56	2	24.00
368644068	Mahmudnagar - Hasnabad Rd.	2.46	1.25	1.25	0.00	0.00	0.00	1	0.92	0	0.00
368644070	Dowkorchar Gadaor ghat Telipara Rd	3.05	4.80	4.80	0.00	0.00	0.00	3	17.49	2	6.00
368644071	Nabiabad - Barchar Rd	3.05	6.10	6.10	0.00	0.00	0.00	1	2.44	0	0.00
368644072	Paherkandi Mirzapur - Narayanpur Road.	2.13	3.50	3.50	0.00	0.00	0.00	4	13.83	4	44.00
368644073	Paharkandi Ramnagar mosque - Matiu Rahman Bazar	2.44	2.93	2.63	0.30	0.00	0.00	6	122.43	0	0.00
368644076	Daulatkandi Rly /ST. - Haripur Anowarabad	2.44	4.00	4.00	0.00	0.00	0.00	1	15.00	3	9.00
368644077	Shaheb Nagar - Bakhar nagar bazar Rd.	2.44	3.55	3.55	0.00	0.00	0.00	0	0.00	1	10.00
368644078	Gobindapur Shahpur - Mahishbar Road.	3.00	2.65	2.65	0.00	0.00	0.00	3	9.45	0	0.00
368644079	Beltali RCC bridge - Meghna ghat Road	2.44	2.15	2.15	0.00	0.00	0.00	2	8.05	1	6.00
368644080	Olipura - Radhanagar Road.	2.20	0.95	0.95	0.00	0.00	0.00	2	9.14	0	0.00
368644081	Mirzapur Pagla bazar - Shafar ali Bari Road.	3.00	5.00	5.00	0.00	0.00	0.00	5	13.36	0	0.00
368644082	Polashtoli Bazar to polashtoli Mannan Members Bari Road.	2.40	1.40	1.40	0.00	0.00	0.00	1	0.60	0	0.00
368644083	Bangalinagar Rail Line - Bir Kandi FRB via Hoglekandi Road.	2.00	5.53	5.53	0.00	0.00	0.00	2	22.00	3	35.00
368644084	Batkholra Rezar bari - Batkhola Khandaker Bari Road.	2.60	4.00	4.00	0.00	0.00	0.00	0	0.00	3	10.00
368644085	Abdullahpur Noabbari - Abdullahpur Hasim Master Bari Road.	2.00	1.50	1.50	0.00	0.00	0.00	0	0.00	1	15.00
368644087	Khakchak - Meghna River Ghat via Kamalpur Rail gate Road.	2.00	5.20	5.20	0.00	0.00	0.00	3	9.00	0	0.00
368644088	Hatuvanga rail station - Gobindapur high School Road.	2.00	2.25	2.25	0.00	0.00	0.00	2	4.20	0	0.00
368644089	R&H - Thana H/Q Internal Road.	3.05	0.75	0.15	0.40	0.20	0.00	0	0.00	0	0.00
368644090	Dowkerchar P.B Nagar - Jangalia Bazar Road.	2.50	1.50	1.50	0.00	0.00	0.00	1	90.00	0	0.00

BASIC INFORMATION OF ROAD

DIVISION : DHAKA

DISTRICT : NARSHINGDI

ROAD CODE	ROAD NAME	CREST WIDTH (m)	TOTAL LENGTH (Km)	SURFACE TYPE-WISE BREAK-UP (Km)				STRUCTURE		EXISTING GAP	
				EARTHEN	FLEXIBLE PAVEMENT (BC)	BRICK PAVEMENT (WBM/HBB/ BFS)	RIGID PAVEMENT (CC/RCC)	NUMBER	SPAN (m)	NUMBER	SPAN (m)
1	2	3	4	5	6	7	8	9	10	11	12
368644091	Mahismara Rail Gait - Chenderkandi Pri. School Road	2.44	1.00	1.00	0.00	0.00	0.00	1	3.00	0	0.00
368644092	Charsubuddhi Bazar Bridge - Birkandi Road via Baherchar	2.44	3.00	3.00	0.00	0.00	0.00	1	15.00	0	0.00
368644093	Purankuthi Bazar - Addiabad Road	3.66	0.40	0.40	0.00	0.00	0.00	1	140.00	0	0.00
368644095	Charsubuadi bazar - Bathkola Rd	3.05	2.35	2.35	0.00	0.00	0.00	5	29.50	0	0.00
368644096	Digoliakandi - Bushgari bazar Rd	3.05	4.66	4.66	0.00	0.00	0.00	5	30.50	2	25.00
368644097	Sirajngar R&H - Lochanpur R&H via Brahmonbadhua Bazar	2.50	4.10	4.10	0.00	0.00	0.00	5	30.39	10	67.00
368644098	Hatobanga rail station - Mohisbar fery ghat.	2.50	3.25	3.25	0.00	0.00	0.00	1	4.00	1	45.00
368644099	Jahangir Nagor R&H - Tolatoli Morgal Rd.	2.44	2.39	2.39	0.00	0.00	0.00	2	12.44	7	33.00
368644100	Hairmara - Abdullapur	3.65	3.63	3.63	0.00	0.00	0.00	4	34.10	1	3.00
368644101	Shaherchar - Monoharabad Rd.	2.74	3.98	3.98	0.00	0.00	0.00	2	13.99	0	0.00
368644102	Sewratoli Bazar - Masimnagar Ferry ghat Road.	2.40	2.00	2.00	0.00	0.00	0.00	1	2.50	0	0.00
368644103	Amirganj R. Station - Sanda Cenama Hall Road.	3.05	0.75	0.00	0.00	0.75	0.00	1	2.00	0	0.00
368644104	Janghi shibpur bazar - A.An.M. H/School.	4.27	0.75	0.00	0.75	0.00	0.00	1	1.50	0	0.00
368644105	Mahmudabad R&H - Ramnagar Bazar Road.	3.05	4.11	3.51	0.60	0.00	0.00	6	91.91	0	0.00
368644106	Adiabad College Bazar to Mirzanagor U.P. office Road.	3.05	1.91	0.00	0.00	1.91	0.00	9	23.26	0	0.00
368644107	Dokondirchar R&H - Morjal G.C.	3.66	4.00	0.00	2.53	1.47	0.00	46	54.70	0	0.00
368644108	Nilkoti R&H - Narayanpur Bazar.	2.44	2.00	2.00	0.00	0.00	0.00	2	7.89	0	0.00
368644109	Amirabad Bazar - Monipura G.C. Road.	3.05	4.36	4.36	0.00	0.00	0.00	4	40.84	1	4.00
368644110	Mirjapur U.P. office to - Pirpur Bazar road.	2.41	2.67	2.67	0.00	0.00	0.00	5	31.53	0	0.00
368644111	Mirzapur U p. office to Sapmara Bazar Road.	2.44	2.37	2.37	0.00	0.00	0.00	6	27.98	1	15.00
368644112	Charmorjhal Govt Primary School - Gopalpur Road	2.44	2.67	2.67	0.00	0.00	0.00	0	0.00	0	0.00
368644113	Sujatpur - Sowdagar Kandi Bazar Road	2.43	5.61	5.61	0.00	0.00	0.00	0	0.00	0	0.00
368644114	Char Meghna Ghat - Paratoli Bazar	2.44	8.00	8.00	0.00	0.00	0.00	0	0.00	0	0.00
368644115	Radhagong U.P. Office -Adiabad Namapara Rd	2.00	2.00	2.00	0.00	0.00	0.00	1	0.60	0	0.00
368644116	Raipura P.T.I.(Bazer) -R.K.M. High School Rd	2.10	2.00	2.00	0.00	0.00	0.00	1	4.00	0	0.00
368644117	Karipur Singrapur-Paratoli Rd	1.10	2.00	2.00	0.00	0.00	0.00	1	0.90	1	3.00
368644118	Birkandimore-Monipura G.C. Rd	2.90	2.00	2.00	0.00	0.00	0.00	3	4.50	0	0.00
368644119	Monoharabad-Radhagong Kalibari Rd.Via Mazer	1.80	5.20	5.20	0.00	0.00	0.00	4	19.60	0	0.00
368644120	Vity Marzal R&H -Rajabari Rd	1.80	2.10	2.10	0.00	0.00	0.00	0	0.00	0	0.00
368644121	SahebBazar -Laximpur Rd.	2.80	1.50	1.50	0.00	0.00	0.00	0	0.00	0	0.00
368644122	SahebBazer -PirFatehAli Sha Mazer Rd	2.10	2.10	2.10	0.00	0.00	0.00	1	0.60	0	0.00
368644123	GakulNagor Primary school- Saheb Bazer Rd.	1.80	2.20	2.20	0.00	0.00	0.00	2	3.60	0	0.00
368644124	Dhaka-Sylhet R&H -Puberchar Rd.	2.00	2.50	2.50	0.00	0.00	0.00	0	0.00	1	5.00
368644125	Hatubanga Bazer -Charsuburdi Uttarpara RD. via Majerkandi	2.00	2.90	2.90	0.00	0.00	0.00	0	0.00	1	0.00
368644126	Meratoli -Anowarabad Rd.	2.80	2.50	2.50	0.00	0.00	0.00	2	1.50	0	0.00

VILLAGE ROAD-A TOTAL: 88 Nos. Road 265.89 256.08 5.48 4.33 0.00 214 1242.50 91 841.00

ROAD TYPE : VILLAGE ROAD-B

368645002	Charsubaddi Maddapara - Charsubaddi Southpara Road.	3.10	2.00	2.00	0.00	0.00	0.00	1	21.00	0	0.00
368645005	Sadagor kandi Mazar - Kalikapur Lance Ghat.	2.00	3.17	3.17	0.00	0.00	0.00	2	11.05	1	7.50
368645018	Sharkhala - Meagna River	3.03	1.83	1.83	0.00	0.00	0.00	0	0.00	1	3.50
368645019	Shaherchar - Radhanagar Kalibari Road.	3.04	2.20	2.20	0.00	0.00	0.00	3	14.65	1	10.00
368645020	Jahangir nagar - Boulmara Rd.	1.82	1.47	1.47	0.00	0.00	0.00	3	13.80	5	51.00
368645022	Barchar west para - Barchar Madrasa	3.04	1.29	1.29	0.00	0.00	0.00	0	0.00	2	20.00
368645023	Boulmara R&H - Boulmara Rd.	2.00	1.25	1.25	0.00	0.00	0.00	1	6.00	0	0.00
368645024	Rajnagar - Tolatoli Rd.	1.82	0.77	0.77	0.00	0.00	0.00	0	0.00	0	0.00
368645026	Bramanpara - Bahadur pur Rd.	2.43	2.85	2.85	0.00	0.00	0.00	0	0.00	4	37.00
368645029	Maheshpur - Joynagar-Shadhunagar-Meratoli-Pirijkandi Rd.	3.75	5.00	4.50	0.00	0.50	0.00	3	21.50	0	0.00
368645032	Bat toli Ferryghat - Bat toli Batakandi	2.74	3.40	3.40	0.00	0.00	0.00	2	13.19	3	16.00
368645040	Nabiabad - Nabiabad Rd.	2.76	1.63	1.63	0.00	0.00	0.00	1	7.62	1	4.00
368645041	Baluakandi high school - Bat toli Ferry ghat	2.44	1.66	1.66	0.00	0.00	0.00	3	18.50	1	3.00
368645042	Adiabad - Bakhar Nagar Road	1.83	0.40	0.40	0.00	0.00	0.00	1	3.05	0	0.00

BASIC INFORMATION OF ROAD

DIVISION : DHAKA

DISTRICT : NARSHINGDI

ROAD CODE	ROAD NAME	CREST WIDTH (m)	TOTAL LENGTH (Km)	SURFACE TYPE-WISE BREAK-UP (Km)				STRUCTURE		EXISTING GAP	
				EARTHEN	FLEXIBLE PAVEMENT (BC)	BRICK PAVEMENT (WBM/HBB/BFS)	RIGID PAVEMENT (CC/RCC)	NUMBER	SPAN (m)	NUMBER	SPAN (m)
1	2	3	4	5	6	7	8	9	10	11	12
368645043	Mirzanagar community center - Bangali Nagar	3.03	1.03	1.03	0.00	0.00	0.00	0	0.00	1	2.50
368645044	Mazerchar East - West Road	3.05	2.74	2.74	0.00	0.00	0.00	0	0.00	2	6.50
368645045	Sonabalu Maniknagar - Goper ghat Road	2.44	2.29	2.29	0.00	0.00	0.00	1	0.80	0	0.00
368645046	Shachiapara - Khalar ghat Rd.	1.83	1.61	1.61	0.00	0.00	0.00	0	0.00	2	27.00
368645047	Khoskandi Goper ghat - Azizpur Takerghat Road	2.44	2.50	2.50	0.00	0.00	0.00	0	0.00	1	10.00
368645049	Sodagorkandi - Bogdoria kandi Ferryghat	2.00	2.55	2.55	0.00	0.00	0.00	1	3.05	1	10.00
368645050	Sadagorkandi - Sadagorkandi Launch ghat	3.05	0.85	0.85	0.00	0.00	0.00	1	6.09	3	31.00
368645051	Kacharikandi - Khoskandi Rd	2.43	1.65	1.65	0.00	0.00	0.00	0	0.00	0	0.00
368645052	Palashitoli - Abdullar char Rd	2.13	2.98	2.98	0.00	0.00	0.00	2	14.00	2	51.00
368645054	Rangpur Morshidabad - Saidabad Ferryghat	2.13	2.32	2.32	0.00	0.00	0.00	0	0.00	2	7.50
368645056	Saidabad Ferryghat - Fakirerchar	2.13	1.37	1.37	0.00	0.00	0.00	0	0.00	1	25.00
368645057	Gokulnagar - Lakmipur Rd.	2.44	2.50	2.50	0.00	0.00	0.00	3	16.10	0	0.00
368645058	Beloarchar East para - Beloarchar west Rd	2.44	2.15	2.15	0.00	0.00	0.00	1	3.05	0	0.00
368645059	Pirijkandi - Pirijkandi Rd.	2.44	0.40	0.40	0.00	0.00	0.00	0	0.00	1	3.00
368645061	Daulatkandi - Daulatkandi Bazar Road.	2.44	1.00	1.00	0.00	0.00	0.00	1	3.50	1	5.00
368645063	Kohinoor Jute mill - Bramanpara Road	2.44	1.53	1.53	0.00	0.00	0.00	0	0.00	3	36.00
368645064	Gowripur bazar Kohinoor Jute mills	2.44	2.44	2.44	0.00	0.00	0.00	1	6.09	3	24.00
368645066	Mirzachar Bara bari - Birampur Road.	3.05	0.40	0.40	0.00	0.00	0.00	1	5.00	0	0.00
368645067	Bottoli Maulavi bari - Batakandi Khalpar	2.44	2.50	2.50	0.00	0.00	0.00	3	7.31	0	0.00
368645068	Bottoli Khamar RCC Bridge - Shahapara Cuttakhali Road.	2.44	1.80	1.80	0.00	0.00	0.00	0	0.00	4	51.00
368645069	Bottoli - Teker Ghat Road	2.74	1.80	1.80	0.00	0.00	0.00	0	0.00	2	23.00
368645070	Mirzachar Graveyard - Islampur	3.05	1.59	1.59	0.00	0.00	0.00	0	0.00	2	6.00
368645071	Dari Shapmara Mosque - Sialmara kandi Rd	2.44	0.50	0.50	0.00	0.00	0.00	0	0.00	1	5.00
368645073	Meghana river Ghat - Battoli Maddhapara Road.	2.44	0.80	0.80	0.00	0.00	0.00	0	0.00	2	11.00
368645074	Bagaikandi bazar - Gazaria kandi Road	2.44	2.07	2.07	0.00	0.00	0.00	0	0.00	2	10.00
368645075	Mohanpur ghat - Sonakandi pry. School Road.	2.74	2.00	2.00	0.00	0.00	0.00	2	8.00	1	10.00
368645076	Birgoan Mosque - Amirabad Madrasha Road	2.44	1.65	1.65	0.00	0.00	0.00	1	4.50	5	67.00
368645077	Birgoan Kandapara - Atash Ali Bazar Road.	2.44	0.76	0.46	0.00	0.30	0.00	1	2.16	1	9.00
368645078	Birgoan westpara - Birgoan Kandapara	2.44	1.44	1.44	0.00	0.00	0.00	2	45.00	1	10.00
368645079	Maddanagar Uttarpara - Maddanagar Bara Bari Road.	2.44	1.37	1.37	0.00	0.00	0.00	1	2.44	0	0.00
368645080	Maddanagar east Para- Maddanagar West Para Rd.	3.05	0.76	0.76	0.00	0.00	0.00	0	0.00	1	6.00
368645081	Sonakandi Latia - Amirabad Road	3.05	0.60	0.60	0.00	0.00	0.00	0	0.00	1	3.00
368645082	Bottoli Khamer Kazibari - Barik mia bari Road	0.50	0.31	0.31	0.00	0.00	0.00	0	0.00	1	3.00
368645083	Pahar kandi - Basgari Edgha Road.	2.84	0.46	0.46	0.00	0.00	0.00	0	0.00	0	0.00
368645084	Baluakandi - Battoli kandi Road	3.05	1.07	1.07	0.00	0.00	0.00	0	0.00	1	5.00
368645085	Bottolikandi Mazi bari - Battoli kandi Rd	2.44	1.07	1.07	0.00	0.00	0.00	0	0.00	1	3.00
368645086	Charmagna Kazibari - Maranadi Hazibari Road.	3.05	1.06	1.06	0.00	0.00	0.00	1	5.00	0	0.00
368645087	Digaliakandi badal bari - digaliakandi Razar bari Road	2.44	0.67	0.67	0.00	0.00	0.00	0	0.00	1	6.00
368645088	Baluakandi - Berrybond Road.	2.44	0.91	0.91	0.00	0.00	0.00	0	0.00	1	2.50
368645090	Charmadua Monurbari - Charmadua Govt School	2.13	0.76	0.76	0.00	0.00	0.00	0	0.00	1	2.50
368645091	Mossapur Purba Haripur - Dairerpar Road	2.44	1.53	1.53	0.00	0.00	0.00	0	0.00	1	3.00
368645092	Begumabad Zawakandi mosque - Karaipur-Zorebila Road.	2.05	1.30	1.30	0.00	0.00	0.00	0	0.00	1	9.00
368645094	Sadegorkandi P./School - Korerpar P./School Road.	2.13	1.50	1.50	0.00	0.00	0.00	0	0.00	2	5.00
368645095	Birgown Govt. pry. School - Birgown Adam Ali Bari Road.	2.44	1.20	1.20	0.00	0.00	0.00	0	0.00	1	3.00
368645096	Darigown Bepari bari - Birgoan G.C. Road	2.74	0.82	0.82	0.00	0.00	0.00	0	0.00	1	2.00
368645097	Haripur Kalimarbari - Haripur Bazar Road.	2.44	1.40	1.40	0.00	0.00	0.00	0	0.00	1	3.00
368645098	Mathikanda Helly port - Jannat Ali Miar bari Road	2.13	1.00	1.00	0.00	0.00	0.00	0	0.00	2	10.00
368645099	Sreerampur west para - Alam bari Road	2.13	0.18	0.18	0.00	0.00	0.00	0	0.00	0	0.00
368645100	Basgari bazar - Kacharikandi Ferryghat Road.	2.75	2.45	2.45	0.00	0.00	0.00	1	5.00	2	17.00
368645101	Darigaon - Sikder kandi Road.	2.44	2.40	2.40	0.00	0.00	0.00	0	0.00	2	17.00
368645102	Jaokandi - Joynaler bari Mosque Road.	2.13	1.50	1.50	0.00	0.00	0.00	1	4.00	0	0.00
368645103	Islampur RCC bridge - Gazipur via Bir Charmandalia rd.	2.44	3.50	3.50	0.00	0.00	0.00	2	9.27	1	23.00
368645104	Telikandi more - Jaokandi Madrasha Rd	2.13	1.50	1.50	0.00	0.00	0.00	1	2.44	0	0.00
368645105	Bagdorikandi - Mojibpur Road.	2.13	2.50	2.50	0.00	0.00	0.00	0	0.00	2	13.00
368645106	Pagla bazar - Kukurmara via Purbanchal P.school road.	1.83	1.50	1.50	0.00	0.00	0.00	0	0.00	3	7.00

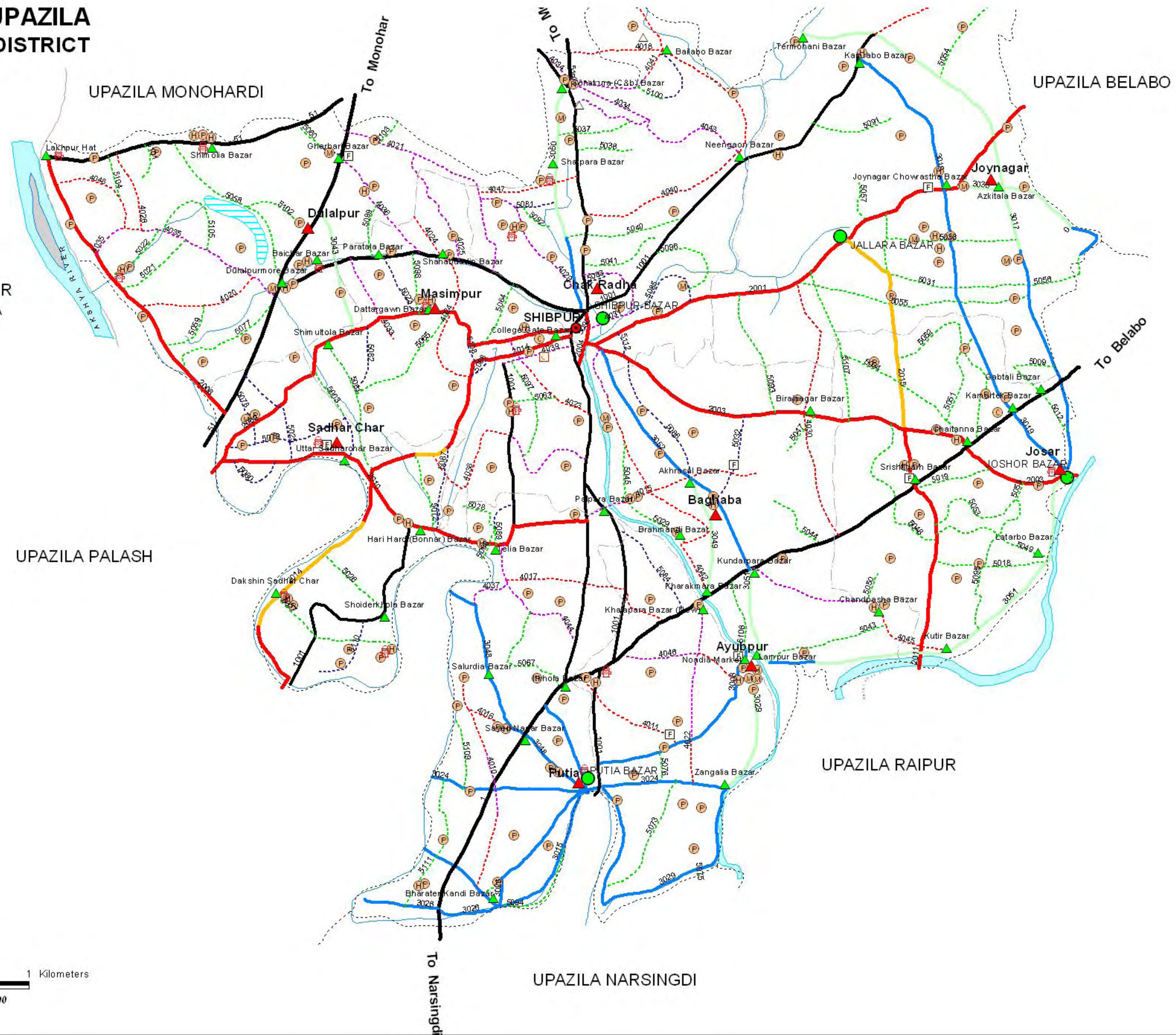
BASIC INFORMATION OF ROAD

DIVISION : DHAKA

DISTRICT : NARSHINGDI

ROAD CODE	ROAD NAME	CREST WIDTH (m)	TOTAL LENGTH (Km)	SURFACE TYPE-WISE BREAKE-UP (Km)				STRUCTURE		EXISTING GAP		
				EARTHEN	FLEXIBLE PAVEMENT (BC)	BRICK PAVEMENT (WBM/HBB/BFS)	RIGID PAVEMENT (CC/RCC)	NUMBER	SPAN (m)	NUMBER	SPAN (m)	
1	2	3	4	5	6	7	8	9	10	11	12	
368645107	Raipura bazar RCC Bridge - Kalibari Road	1.83	0.90	0.40	0.50	0.00	0.00	0	0.00	0	0.00	
368645108	Tekpara - Kanderpara Road	1.83	0.55	0.55	0.00	0.00	0.00	0	0.00	1	3.00	
368645109	Khakchak Arosh Ali bari - Kamalpur Road	1.83	1.00	1.00	0.00	0.00	0.00	2	5.49	0	0.00	
368645110	Nayachar - Purankuthi Road	2.00	1.20	1.20	0.00	0.00	0.00	1	18.00	0	0.00	
368645111	Mirzachar Lanchghat - Chander kandi	2.44	4.42	4.42	0.00	0.00	0.00	2	8.96	2	16.00	
368645112	Amirgonj bazar (Rahimabad Bazar) - Adiabad H/School.	3.05	2.20	1.80	0.00	0.40	0.00	2	6.05	0	0.00	
368645113	Lochanpur R&H -Beylayet Ali high school Rd.	3.27	0.75	0.75	0.00	0.00	0.00	1	2.50	0	0.00	
368645114	Hasnabad bazar - Amirgonj Karimgonj Road.	3.05	2.50	2.50	0.00	0.00	0.00	2	21.34	0	0.00	
368645115	Daulatkandi Rlyline - Gagatia Maniknagar Rd.	2.44	2.00	2.00	0.00	0.00	0.00	2	6.10	3	39.00	
368645116	Paratoli bazar - Bagdoria kandi	2.40	2.26	2.26	0.00	0.00	0.00	4	37.04	0	0.00	
368645117	Barchar - Bahadurpur Road	2.22	1.80	1.80	0.00	0.00	0.00	0	0.00	0	0.00	
368645118	Sonabalua -Maniknagar Rd	2.00	1.00	1.00	0.00	0.00	0.00	1	2.00	0	0.00	
368645120	Khaswala-Laximpur Rd	2.10	2.50	2.50	0.00	0.00	0.00	1	0.60	0	0.00	
368645121	Brahmanbadhua Bazer-Srinidi Rd	1.50	1.50	1.50	0.00	0.00	0.00	1	7.00	0	0.00	
368645122	Baherchar-Barakanda Rd	1.50	3.10	3.10	0.00	0.00	0.00	1	0.60	1	60.00	
368645123	Bangalinagor Rail Line-Adiabad Sikdarpara Rd	1.80	3.30	3.30	0.00	0.00	0.00	2	2.60	0	0.00	
368645124	Luchanpur R&H- Bakharnagor Madrasha Rd	2.80	1.10	1.10	0.00	0.00	0.00	1	5.00	0	0.00	
368645125	Charsuburdi Bazer- Baherchar Rd	2.50	2.56	2.56	0.00	0.00	0.00	1	0.60	0	0.00	
368645126	Dukandi Bazer--Charabag rd	1.50	1.10	1.10	0.00	0.00	0.00	1	2.50	0	0.00	
368645127	Kanamore- Saudpara Rd	1.80	1.12	1.12	0.00	0.00	0.00	0	0.00	0	0.00	
VILLAGE ROAD-B TOTAL: 89 Nos. Road				148.32	146.62	0.50	1.20	0.00	73	409.54	97	853.50
RAIPURA UPAZILA TOTAL: 211 Nos. Road				646.13	549.59	86.54	10.00	0.00	663	3419.97	214	2485.66

ROAD MAP SHIBPUR UPAZILA NARSINGDI DISTRICT



LEGEND

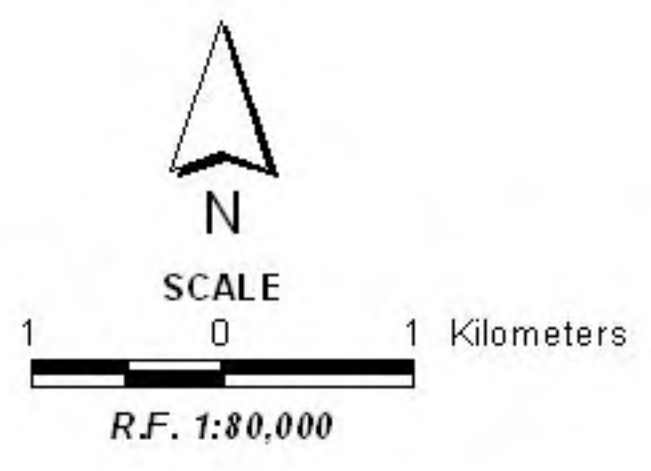
- Administrative Boundary**
 - International Boundary
 - District Boundary
 - - - Upazila Boundary
 - Union Boundary
 - Municipal Boundary
- Administrative HQs**
 - District HQ
 - Upazila HQ
 - ▲ Union HQ
- Physical Infrastructures**
 - National Highways
 - Regional Highways
 - Zila Road
 - Upazila Road (Pucca)
 - Upazila Road (Katcha)
 - Union Road (Pucca)
 - Union Road (Katcha)
 - Village Road A (Pucca)
 - Village Road A (Katcha)
 - Village Road B (Pucca)
 - Village Road B (Katcha)
 - Paurashava Road
 - Railway Network
 - Embankment
 - Telecommunication line
 - Power Transmission Line
- Natural Features**
 - Wide River
 - Water Bodies
 - Sandy Area
 - Khal
 - Forest
 - Hill
- Socio-Economic Infrastructures**
 - Growth Centre
 - ▲ Small Hat/Bazar
 - Police Station
 - Upazila Health Complex
 - Family welfare Centre
 - Community Clinic
 - Post Office
 - College
 - High School
 - Primary School
 - Madrasa
 - Mosque
 - Ashrayan/Abasan
 - Temple

DISTRICT GAZIPUR
UPAZILA KAPASIA

UPAZILA PALASH

UPAZILA RAIPUR

UPAZILA NARSINGDI



Compiled from : LG ED Upazila Base Maps 1994-95, Landsat TM 1998,
GPS Survey 1999 and Field Checking in November 2004.
Projection : Lambert's Conformal Conic
PREPARED BY : GIS UNIT
LOCAL GOVERNMENT ENGINEERING DEPARTMENT

BASIC INFORMATION OF ROAD

DIVISION : DHAKA

DISTRICT : NARSHINGDI

ROAD CODE	ROAD NAME	CREST WIDTH (m)	TOTAL LENGTH (Km)	SURFACE TYPE-WISE BREAK-UP (Km)				STRUCTURE		EXISTING GAP	
				EARTHEN	FLEXIBLE PAVEMENT (BC)	BRICK PAVEMENT (WBM/HBB/ BFS)	RIGID PAVEMENT (CC/RCC)	NUMBER	SPAN (m)	NUMBER	SPAN (m)
1	2	3	4	5	6	7	8	9	10	11	12

UPAZILA : SHIBPUR

ROAD TYPE : UPAZILA ROAD

368762001	Shibpur - Jallara Bazar - Belabo RHD	7.20	13.50	0.00	13.50	0.00	0.00	12	79.10	0	0.00
368762003	Shibpur - Jeshor via Chaitanna Road	6.00	10.45	0.00	10.45	0.00	0.00	23	167.65	0	0.00
368762004	Baniadi R&H- Shibpur bazar Rd.	3.66	2.00	0.00	2.00	0.00	0.00	3	8.60	0	0.00
368762008	Charsindur GC (Brajerkandi R&H) - Lakhpur Bazar RHD Road.	4.00	6.35	0.00	6.35	0.00	0.00	7	9.40	0	0.00
368762009	Shibpur - Charsindur .	4.00	9.53	0.00	9.53	0.00	0.00	23	77.80	0	0.00
368762010	Purandia R&H - Charsingdur Bazar Road.	4.00	8.10	0.00	8.10	0.00	0.00	5	78.68	0	0.00
368762011	Sristigar R&H - Radhagonj bazar via Kutir bazar	3.20	4.00	0.00	4.00	0.00	0.00	7	4.93	0	0.00
368762014	Shibpur GC - Taltoly RHD (Palash) Road.	4.88	10.85	0.60	10.25	0.00	0.00	48	68.03	0	0.00
368762015	Sristigar R&H - Jallara bazar Via Nauka ghata	2.80	5.97	4.97	1.00	0.00	0.00	5	11.98	0	0.00

UPAZILA ROAD TOTAL: 9 Nos. Road 70.75 5.57 65.18 0.00 0.00 133 506.16 0 0.00

ROAD TYPE : UNION ROAD

368763006	Putia UP - Noadia Bazar.	3.65	4.10	0.00	4.10	0.00	0.00	9	131.95	0	0.00
368763015	Amtola R&H - Putia UP Via Bharater kandi	3.40	4.65	0.00	4.65	0.00	0.00	4	10.60	1	0.60
368763017	Joshar UP - Trimohoni Bazar Via Gabtoli	3.60	11.10	6.72	4.38	0.00	0.00	28	40.05	8	33.10
368763019	Joshar UP - Kamrabo Bazar Via Kamartek	3.55	11.06	0.40	10.66	0.00	0.00	21	23.90	1	2.50
368763024	Gazaria UP - Jangalia bazar Via Bariatola.	3.10	5.93	0.00	5.93	0.00	0.00	11	61.50	0	0.00
368763026	Putia UP - Kalir Bazar Via Bharaterkandi Bazar, Shamsher Jute Mill.	2.00	4.70	0.00	4.70	0.00	0.00	13	18.03	0	0.00
368763029	Ayubpur UP - Putia UP Via Jangalia Bazar, Bhurbhuria	1.90	14.07	3.00	11.07	0.00	0.00	6	23.10	3	11.00
368763031	Itakhala Bazar - Putia UP.	2.80	1.71	0.00	1.71	0.00	0.00	1	5.50	0	0.00
368763033	Joynagar UP Complex -Joynagar Chowrasta Bazar Via Dudu Doctor house.	3.50	6.00	5.12	0.88	0.00	0.00	7	4.80	8	3.04
368763043	Similtala Bazar- Dulalpur UP office	3.00	3.20	3.20	0.00	0.00	0.00	4	3.50	0	0.00
368763048	Putia UP-Rampur Bazar Via Salurdia.	4.50	6.35	0.00	6.35	0.00	0.00	19	39.51	6	3.10
368763049	Baghabo UP- Kharakmara bazar	3.05	2.50	2.50	0.00	0.00	0.00	3	4.85	1	1.50
368763050	Shibpur Bus Stand - C&B Bazar Road	3.00	4.55	3.05	1.50	0.00	0.00	8	4.80	0	0.00
368763051	Kunderpara R&H - Jeshor Bazar Road	3.80	9.30	6.85	2.45	0.00	0.00	4	18.20	0	0.00
368763052	Kundarpara R&H - Shibpur bazar	3.60	6.50	0.00	6.50	0.00	0.00	31	33.89	0	0.00

UNION ROAD TOTAL: 15 Nos. Road 95.72 30.84 64.88 0.00 0.00 169 424.17 28 54.84

ROAD TYPE : VILLAGE ROAD-A

368764010	Salurdia - Bhorater Kandi Bazar.	2.70	6.40	5.70	0.70	0.00	0.00	3	6.93	0	0.00
368764011	Shaspur (Trident Textail mill) - Chandandia FWC.	0.90	2.61	2.61	0.00	0.00	0.00	2	7.70	2	5.50
368764014	Kamrabo bazar - Pakuria	2.40	2.32	2.32	0.00	0.00	0.00	0	0.00	1	20.00
368764015	Purandia R&H - Biraznagar	2.80	5.55	4.93	0.63	0.00	0.00	12	13.30	8	4.50
368764016	Syed nagar R&H - Salurdia	2.50	1.80	0.00	1.80	0.00	0.00	2	1.20	1	0.60
368764017	Talia bazar - Gashirdia	3.00	1.85	1.85	0.00	0.00	0.00	2	4.40	3	4.00
368764018	Bailebo bazar - Bhatgaon	2.80	4.70	3.20	1.50	0.00	0.00	0	0.00	2	27.00
368764020	Dulalpur - Alinagar Road.	3.30	3.10	3.10	0.00	0.00	0.00	2	10.00	8	4.80
368764021	Mojlshpur Fultala - Sathpaika Road	3.20	4.70	0.00	4.70	0.00	0.00	12	14.00	0	0.00
368764022	Khalapara R&H - Jangalia Bazar Road	2.00	4.00	1.52	2.48	0.00	0.00	7	7.30	0	0.00
368764023	Bandhardia R&H - Dhanua GPS	3.30	1.80	1.28	0.52	0.00	0.00	1	2.50	0	0.00
368764024	Chowgharia R&H - Telikanda	3.00	3.50	3.50	0.00	0.00	0.00	4	11.10	0	0.00
368764025	Chowgharia R&H - Satpaika	3.20	3.50	0.00	3.50	0.00	0.00	2	10.70	0	0.00
368764026	Shimulia Baicher Bazar - Paratala	3.20	3.00	3.00	0.00	0.00	0.00	3	3.96	0	0.00
368764029	Shibpur Bus Stand - Mojlshpur Road via Pubergoan	2.90	2.50	0.00	2.50	0.00	0.00	9	22.85	0	0.00
368764030	Hazi bagan - Shibpur Jallara connecting road via Birajnagar	3.30	5.00	5.00	0.00	0.00	0.00	2	17.80	4	6.80
368764031	Moishanbari - Kumartek via chakrdah UP office	3.30	2.50	0.00	2.50	0.00	0.00	10	25.80	0	0.00
368764033	Mirzakandi DC road	3.30	2.00	0.60	1.40	0.00	0.00	5	1.88	0	0.00

BASIC INFORMATION OF ROAD

DIVISION : DHAKA

DISTRICT : NARSHINGDI

ROAD CODE	ROAD NAME	CREST WIDTH (m)	TOTAL LENGTH (Km)	SURFACE TYPE-WISE BREAK-UP (Km)				STRUCTURE		EXISTING GAP	
				EARTHEN	FLEXIBLE PAVEMENT (BC)	BRICK PAVEMENT (WBM/HBB/BFS)	RIGID PAVEMENT (CC/RCC)	NUMBER	SPAN (m)	NUMBER	SPAN (m)
1	2	3	4	5	6	7	8	9	10	11	12
368764034	Mohorpara R&H - Doripura Bazar Road.	3.36	2.30	0.00	2.30	0.00	0.00	8	4.26	0	0.00
368764035	Dulalpur RHD (More) - Paratola Eadhga.	3.00	3.88	0.00	3.88	0.00	0.00	7	46.00	0	0.00
368764036	Chowgaria R&H - Garbari bazar	3.00	4.30	0.00	4.30	0.00	0.00	11	10.80	0	0.00
368764037	Salurda - Talia bazar	3.10	1.80	0.00	1.80	0.00	0.00	4	2.40	0	0.00
368764038	Baznabo R&H - Kaluar kanda	2.00	3.50	1.30	2.20	0.00	0.00	5	60.30	1	2.00
368764039	Shibpur T&T - Talia bazar (Kharia)	3.00	1.50	0.00	1.50	0.00	0.00	5	3.94	3	6.00
368764040	Lakushi R&H - Bailabo bazar	2.50	7.70	7.70	0.00	0.00	0.00	8	45.76	9	23.00
368764041	Mohorpara R&H - Bailabo bazar	2.50	2.60	0.45	2.15	0.00	0.00	10	8.85	0	0.00
368764042	Shibpur - Baghabo UP.	3.00	3.80	2.80	1.00	0.00	0.00	2	2.95	4	7.00
368764043	Sonakura C&B Bazar -Daripura road	3.20	5.21	0.00	5.21	0.00	0.00	1	3.00	0	0.00
368764044	Kumaradi R&H - Talia bazar	4.50	2.55	0.00	2.55	0.00	0.00	5	9.35	0	0.00
368764045	Kunderpara R&H - Kutir Bazar	2.70	5.22	2.00	3.22	0.00	0.00	17	45.65	0	0.00
368764046	Ghashirdia - Ayubpur UP office Road .	2.00	2.28	0.56	1.72	0.00	0.00	1	1.60	0	0.00
368764047	Asutia Pucca road - Pachar Bari(RHD) Road.	3.00	2.25	2.25	0.00	0.00	0.00	1	0.60	14	6.86
368764048	Dulalpur More- Lakhpur college via Gazipura.	2.50	2.50	2.50	0.00	0.00	0.00	4	15.50	0	0.00

VILLAGE ROAD-A TOTAL: 33 Nos. Road

112.22 58.17 54.06 0.00 0.00 167 422.38 60 118.06

ROAD TYPE : VILLAGE ROAD-B

368765003	Uttar Shadharchar - Shadharchar U/P Office.	3.00	2.05	0.00	2.05	0.00	0.00	4	12.05	0	0.00
368765009	Joshor Uttar para Road.	2.00	1.60	1.60	0.00	0.00	0.00	2	4.00	0	0.00
368765012	Gidhar (R&H road) - Nandertak Road.	1.70	1.10	1.10	0.00	0.00	0.00	3	3.20	0	0.00
368765018	Latarbo Bazar - Jankhar Tak Road.	1.50	2.50	2.50	0.00	0.00	0.00	4	9.10	0	0.00
368765019	Sristighor - Sharifpur.	1.50	2.00	2.00	0.00	0.00	0.00	3	16.20	0	0.00
368765021	Brojarkandi Lakpur Rd.-Daraga band Roy bari Via Fakirbari	3.00	1.85	1.85	0.00	0.00	0.00	4	1.80	0	0.00
368765022	Shakhardhar - Paratola Edgah.	3.00	1.50	1.50	0.00	0.00	0.00	1	1.00	0	0.00
368765023	Shabudin Bazar - Kachari (Dattargaon Eatimkhana)	3.00	1.50	0.00	1.50	0.00	0.00	8	3.04	0	0.00
368765025	Shadharchar Modhopara - Charsindur Road.	1.70	2.78	0.00	2.78	0.00	0.00	5	3.60	0	0.00
368765026	Sayderkhola Bazar - South Shadharchar.	2.50	1.50	1.50	0.00	0.00	0.00	3	6.00	0	0.00
368765027	Sayderkhola Bazar - South Shadharchar Bazar.	2.50	2.50	2.50	0.00	0.00	0.00	3	6.00	0	0.00
368765028	Jawakandi Pry. School - Sukunddi Pry. School.	2.50	1.25	1.25	0.00	0.00	0.00	1	6.10	0	0.00
368765029	Brahmonddi - Westpara Road.	2.00	1.35	1.35	0.00	0.00	0.00	2	1.20	0	0.00
368765031	Gailabar - Jallara Bazar via Chhatabon .	2.00	3.38	3.38	0.00	0.00	0.00	1	2.50	3	12.00
368765032	Joymangal - Nowhala Pry. School.	3.00	1.55	0.00	1.55	0.00	0.00	1	5.00	0	0.00
368765034	Chaitanna - Noukaghata.	2.50	2.75	2.75	0.00	0.00	0.00	1	2.50	1	4.00
368765036	Bhermara - Joynagar.	2.00	2.96	2.96	0.00	0.00	0.00	0	0.00	2	2.00
368765037	Barigaon Road	3.00	1.30	1.30	0.00	0.00	0.00	0	0.00	0	0.00
368765038	Barigoan - Atardia.	3.00	1.50	0.49	1.01	0.00	0.00	7	12.10	0	0.00
368765040	Chandartak Road.	2.00	2.28	2.28	0.00	0.00	0.00	1	2.50	0	0.00
368765041	Manurtak - Chandertak.	2.00	1.50	1.50	0.00	0.00	0.00	1	2.50	0	0.00
368765043	Khainkut Madr. - Lampur bazar	1.00	2.65	2.65	0.00	0.00	0.00	2	1.20	1	25.00
368765044	Kunderpara R&H - Shifulia Mosque	2.00	1.95	1.95	0.00	0.00	0.00	1	0.60	0	0.00
368765045	Barakanda - Sofuria	3.00	1.20	1.20	0.00	0.00	0.00	1	0.60	0	0.00
368765047	Birajnar Pry. School - Birajnar Edgah	1.45	1.10	1.10	0.00	0.00	0.00	0	0.00	1	25.00
368765048	Murgiber - Bhangertak	0.00	3.40	3.40	0.00	0.00	0.00	1	0.60	2	1.20
368765049	Laterbo bazar - Bangertak	0.75	2.50	2.50	0.00	0.00	0.00	1	2.00	3	23.00
368765050	Sristigar Pry. School - Khamkat	2.00	1.50	1.50	0.00	0.00	0.00	1	30.00	1	10.00
368765051	Chaitanna - Chotabond	1.50	2.00	2.00	0.00	0.00	0.00	0	0.00	2	8.00
368765052	Chotabond - Nowkagata	1.50	4.00	4.00	0.00	0.00	0.00	1	0.60	1	5.00
368765053	Chaitanna - Jankhertak	1.20	4.00	4.00	0.00	0.00	0.00	1	3.00	1	5.00
368765054	Betagia - Sunarutola	3.00	2.60	2.60	0.00	0.00	0.00	0	0.00	1	12.00
368765055	Chutabond - Daripara	2.00	4.96	4.96	0.00	0.00	0.00	1	0.45	2	20.00
368765056	Gilaber - Dhanaya	1.50	1.39	1.39	0.00	0.00	0.00	0	0.00	1	25.00
368765057	Joynagar - Shimarbag	2.00	0.76	0.76	0.00	0.00	0.00	0	0.00	2	15.00
368765058	Dulalpur Beelpar - Shimulia	1.50	3.48	3.48	0.00	0.00	0.00	1	5.00	7	96.00
368765059	Alinagar - Chitakhola	1.50	1.20	1.20	0.00	0.00	0.00	0	0.00	1	8.00

BASIC INFORMATION OF ROAD

DIVISION : DHAKA

DISTRICT : NARSHINGDI

ROAD CODE	ROAD NAME	CREST WIDTH (m)	TOTAL LENGTH (Km)	SURFACE TYPE-WISE BREAK-UP (Km)				STRUCTURE		EXISTING GAP	
				EARTHEN	FLEXIBLE PAVEMENT (BC)	BRICK PAVEMENT (WBM/HBB/BFS)	RIGID PAVEMENT (CC/RCC)	NUMBER	SPAN (m)	NUMBER	SPAN (m)
1	2	3	4	5	6	7	8	9	10	11	12
368765060	Satpaika Tahshil office - Manikdi	1.00	1.00	0.50	0.50	0.00	0.00	0	0.00	1	2.50
368765061	Shimultola bazar - Miargaon	2.50	2.80	2.80	0.00	0.00	0.00	1	2.00	2	23.00
368765063	Banderdia - Kharia	2.80	1.00	1.00	0.00	0.00	0.00	2	7.50	0	0.00
368765064	Angarkhola - Dhanua	3.00	1.50	1.50	0.00	0.00	0.00	1	2.00	0	0.00
368765065	Dattergaon - Miargaon	3.00	2.10	2.10	0.00	0.00	0.00	2	7.50	0	0.00
368765066	Bhatgaon - Bagadi	2.50	1.00	1.00	0.00	0.00	0.00	0	0.00	1	10.00
368765067	Munseferchar - Kumradi	2.00	3.60	3.60	0.00	0.00	0.00	4	7.40	3	3.00
368765068	Jhawakandi - Lampur	2.00	1.00	1.00	0.00	0.00	0.00	1	56.00	0	0.00
368765070	Shamser Hsc. - Bharater kandi GPS	1.80	1.00	1.00	0.00	0.00	0.00	0	0.00	1	4.60
368765071	Syeder khola bazar - Gazaria U.P office	1.80	1.00	1.00	0.00	0.00	0.00	0	0.00	1	30.00
368765072	Banna bazar - Taterkandi	1.80	1.30	1.30	0.00	0.00	0.00	0	0.00	1	5.00
368765073	Ghagutia - Shibpur kandapara	1.50	2.80	2.80	0.00	0.00	0.00	2	5.45	6	21.00
368765075	Burburia - Hasnabad	1.60	1.00	1.00	0.00	0.00	0.00	0	0.00	1	30.00
368765076	Shankhola - Shibpur kandapara	1.60	1.00	1.00	0.00	0.00	0.00	3	3.90	5	7.50
368765077	Kazir char G.P.S - Brajerkandi	2.00	2.00	2.00	0.00	0.00	0.00	0	0.00	8	4.80
368765078	North Shadarchar R&H - H/O Alam khan via Bagher G.P.S	2.00	1.20	0.00	1.20	0.00	0.00	5	1.82	0	0.00
368765079	Shadarchar - Charsindur Road (St. bannar bazar Rd.- End point Dulalpur Rd.)	3.20	3.00	0.00	3.00	0.00	0.00	8	3.75	0	0.00
368765080	Charkhupy Road	2.50	1.60	0.00	1.60	0.00	0.00	5	1.50	2	0.60
368765081	Mojlishpur - Satpara Road	2.60	2.45	0.00	2.45	0.00	0.00	1	18.00	0	0.00
368765082	Dattergoan Menditala - Miargaon Road	4.20	3.15	0.00	3.15	0.00	0.00	11	27.70	0	0.00
368765083	C & B Ashabarpur-Gyebi Masque	4.20	1.56	1.28	0.28	0.00	0.00	4	4.14	0	0.00
368765084	Palpara Bazar - Ghashirdia Road.	2.00	2.02	2.02	0.00	0.00	0.00	3	13.00	1	1.00
368765085	Nagar Bridge - Kudaliartek Road.	3.30	1.80	0.00	1.80	0.00	0.00	12	6.68	0	0.00
368765086	Fahirbari Akarashal Bazar Road.	4.20	2.59	0.00	2.59	0.00	0.00	26	16.70	0	0.00
368765087	Kalurkanda - Bannar bazar Road.	4.30	1.50	0.00	1.50	0.00	0.00	6	10.90	0	0.00
368765088	Vitepara - Jangalebari Road(link Road).	4.20	0.61	0.00	0.61	0.00	0.00	0	0.00	0	0.00
368765089	Sukindi - Kharia.	4.10	2.10	1.50	0.60	0.00	0.00	8	3.84	0	0.00
368765090	Shibpur Upazila Comlex Road.	2.90	0.46	0.00	0.46	0.00	0.00	0	0.00	0	0.00
368765091	Bilsaraon - Paglartek.	4.00	1.38	1.38	0.00	0.00	0.00	5	1.90	0	0.00
368765092	Girgapara - Majlishpur	4.00	1.00	1.00	0.00	0.00	0.00	11	15.80	0	0.00
368765093	Biraj Nagar - Jallara Via gazarmara.	4.00	3.20	3.20	0.00	0.00	0.00	2	0.00	0	0.00
368765094	Bharaterkandi Bazar - Putia Bazar Via Hazi Abed Ali house Rd.	4.00	2.25	2.25	0.00	0.00	0.00	0	0.00	0	0.00
368765095	Chaitanna Jhosor Rd. - Sarifpur-Kamalpur Pry. School-Kutir Bazar.	3.66	3.00	3.00	0.00	0.00	0.00	0	0.00	0	0.00
368765096	Kanahota G P S - Bottek Road.	3.80	2.50	2.50	0.00	0.00	0.00	0	0.00	0	0.00
368765097	Kharia Dhanur Shop - Baznabo Rd. Via H/O Keramat Rikabder.	3.50	2.50	2.50	0.00	0.00	0.00	0	0.00	0	0.00
368765098	Dattergaon High School - Shahabuddin Bazar.	3.90	1.50	1.50	0.00	0.00	0.00	0	0.00	0	0.00
368765099	Mirzakandi - Chandibordi Via Nandirgaon Rd.	3.70	1.20	1.20	0.00	0.00	0.00	0	0.00	0	0.00
368765100	Boilabo Joginymura - Boilabo bazar via Fakirbari Rd.	3.80	1.88	0.57	1.31	0.00	0.00	0	0.00	0	0.00
368765101	Lakpur Road - shimulia Bhuiyan House Road.	3.90	1.10	1.10	0.00	0.00	0.00	0	0.00	0	0.00
368765102	Chandibordi R&H - Bill Chinadi ghat Rd.	3.00	1.70	1.70	0.00	0.00	0.00	0	0.00	0	0.00
368765103	Satpaika - Hatirdia Bazar Rd.	3.00	0.50	0.50	0.00	0.00	0.00	0	0.00	0	0.00
368765104	Lakhpur pucca Road - H/O Badal Member Via Secretary House.	3.20	2.00	2.00	0.00	0.00	0.00	0	0.00	0	0.00
368765105	Dargabond Kamal Khar house - connecting Road.	3.60	2.50	2.50	0.00	0.00	0.00	0	0.00	0	0.00
368765106	Kunderpara RHD - Noadia Bridge road.	3.50	1.87	1.87	0.00	0.00	0.00	0	0.00	0	0.00
368765107	Gilaber Madrasha - Shibpur Jallara Road Via Afshurtek.	3.90	3.00	3.00	0.00	0.00	0.00	0	0.00	0	0.00
368765108	Charsindur Road - Jangalbari Rd.	3.00	0.50	0.00	0.50	0.00	0.00	0	0.00	0	0.00
368765109	Kararchar - Chanderbazar via Kararchar Bhuiyan bari	3.00	2.50	2.50	0.00	0.00	0.00	0	0.00	0	0.00
368765110	Grave of Harunar Rashid - Jalagata Bridge Road via H/O Shahan.	2.45	1.28	0.00	1.28	0.00	0.00	14	9.78	0	0.00
368765111	Kararchar - Kalir bazar via Fazlurbari road.	3.05	3.50	3.50	0.00	0.00	0.00	0	0.00	0	0.00
368765112	Shibpur Jallara - Shibpur Chaitanna cunnecting Rd.	4.80	0.51	0.00	0.51	0.00	0.00	4	1.74	0	0.00
VILLAGE ROAD-B TOTAL: 87 Nos. Road			168.89	136.67	32.22	0.00	0.00	207	373.44	65	439.20

BASIC INFORMATION OF ROAD

DIVISION : DHAKA

DISTRICT : NARSHINGDI

ROAD CODE	ROAD NAME	CREST WIDTH (m)	TOTAL LENGTH (Km)	SURFACE TYPE-WISE BREAKE-UP (Km)				STRUCTURE		EXISTING GAP	
				EARTHEN	FLEXIBLE PAVEMENT (BC)	BRICK PAVEMENT (WBM/HBB/BFS)	RIGID PAVEMENT (CC/RCC)	NUMBER	SPAN (m)	NUMBER	SPAN (m)
1	2	3	4	5	6	7	8	9	10	11	12

SHIBPUR UPAZILA TOTAL: 144 Nos. Road

447.57 231.25 216.32 0.00 0.00 676 1726.15 153 612.10