

ROAD MAP MONOHARDI UPAZILA NARSINGDI DISTRICT

DISTRICT KISHOREGANJ
UPAZILA KATIADI

DISTRICT KISHOREGANJ
UPAZILA PAKUNDIA

LEGEND

Administrative Boundary

- International Boundary
- District Boundary
- Upazila Boundary
- Union Boundary
- Municipal Boundary

Administrative HQs

- District HQ
- Upazila HQ
- Union HQ

Physical Infrastructures

- National Highways
- Regional Highways
- Zila Road
- Upazila Road (Pucca)
- Upazila Road (Katcha)
- Union Road (Pucca)
- Union Road (Katcha)
- Village Road A (Pucca)
- Village Road A (Katcha)
- Village Road B (Pucca)
- Village Road B (Katcha)
- Paurashava Road
- Railway Network
- Embankment
- Telecommunication line
- Power Transmission Line

Natural Features

- Wide River
- Water Bodies
- Sandy Area
- Khal
- Forest
- Hill

Socio-Economic Infrastructures

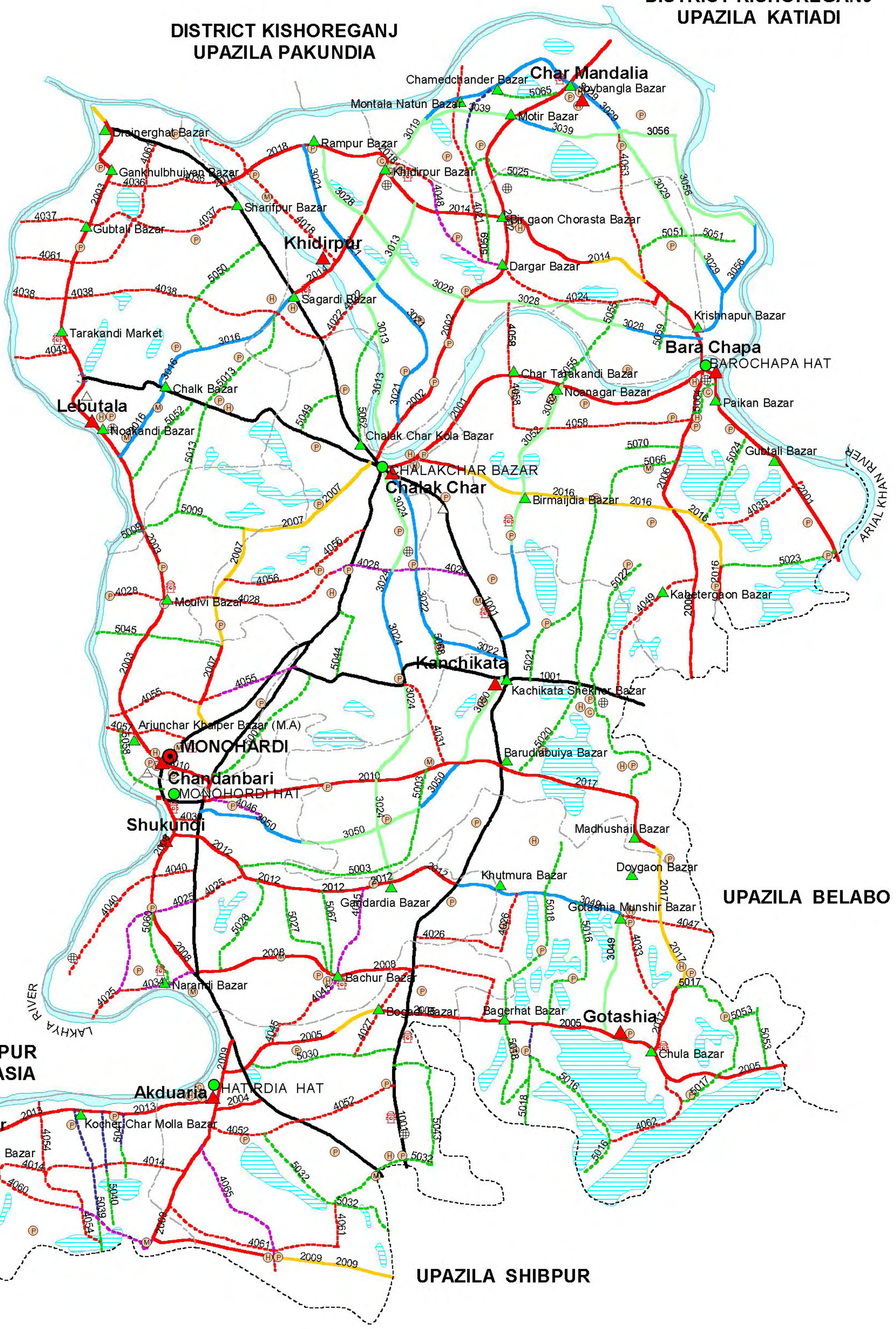
- Growth Centre
- Small Hat/Bazar
- Police Station
- Upazila Health Complex
- Family welfare Centre
- Community Clinic
- Post Office
- College
- High School
- Primary School
- Madrasa
- Mosque
- Ashrayan/Abasan
- Temple

Compiled from: LGED Upazila Base Maps 1994-95, Landsat TM 1989, GPS Survey 1999 and Field Checking in November 2004.

Projection: Lambert's Conformal Conic

PREPARED BY: GIS UNIT

LOCAL GOVERNMENT ENGINEERING DEPARTMENT



UPAZILA BELABO

DISTRICT GAZIPUR
UPAZILA KAPASIA

UPAZILA KAPASIA

UPAZILA SHIBPUR



SCALE
1 0 1 Kilometers

R.F. 1:70,000

BASIC INFORMATION OF ROAD

DIVISION : DHAKA

DISTRICT : NARSHINGDI

ROAD CODE	ROAD NAME	CREST WIDTH (m)	TOTAL LENGTH (Km)	SURFACE TYPE-WISE BREAK-UP (Km)				STRUCTURE		EXISTING GAP	
				EARTHEN	FLEXIBLE PAVEMENT (BC)	BRICK PAVEMENT (WBM/HBB/BFS)	RIGID PAVEMENT (CC/RCC)	NUMBER	SPAN (m)	NUMBER	SPAN (m)
1	2	3	4	5	6	7	8	9	10	11	12

UPAZILA : MONOHARDI

ROAD TYPE : UPAZILA ROAD

368522001	Chalakchar bazar -Belabo Boarder Rd.	7.00	10.00	0.00	10.00	0.00	0.00	16	18.70	0	0.00	
368522002	Chalakchar bazar - kotiadi GC	6.50	8.15	0.00	8.15	0.00	0.00	34	111.00	0	0.00	
368522003	Monohordi H/Q -Drinerghat R&H (From RHD #23)	6.00	11.90	1.10	10.80	0.00	0.00	26	73.21	0	0.00	
368522004	Changabhanga R&H - Hatirdia GC Road.	6.00	0.78	0.00	0.78	0.00	0.00	3	1.66	0	0.00	
368522005	Hatirdia bazar - Belabo Border Rd.	4.20	9.80	0.70	9.10	0.00	0.00	27	70.56	0	0.00	
368522006	Barachapa - Patoli R&H Road.	4.50	5.40	0.00	5.40	0.00	0.00	2	2.80	8	7.20	
368522007	Monohardi Hospital R&H- Chalakchar GC road	3.66	6.20	5.85	0.35	0.00	0.00	7	8.52	0	0.00	
368522008	Monohardi Gc - Bogadi R&H via Narandi Bus-Stand Rd.	4.00	6.86	0.00	6.86	0.00	0.00	38	33.22	0	0.00	
368522009	Hatirdia GC to Noadia bazar CNB R&H via Pathordia bazar Rd.	4.20	6.90	2.50	4.40	0.00	0.00	0	0.00	0	0.00	
368522010	Monohardi H/Q - Bhuya Bazar road.	4.80	6.50	0.00	6.50	0.00	0.00	0	0.00	0	0.00	
368522012	Monohardi GC - Shavardia R&H road.	3.84	5.50	0.00	5.50	0.00	0.00	29	33.97	4	4.00	
368522014	Sagordi R&H to Barachapa GC road.	4.20	9.91	0.81	9.10	0.00	0.00	44	105.25	11	3.30	
368522016	Chalakchar GC - Shimulia R&H via Chanditola Atushal road.	4.00	5.50	4.63	0.87	0.00	0.00	4	7.12	8	7.50	
368522017	Bhuya Bazar to Gotashia Union H/Q. via Madhushal Bazar road. (From RHD #21)	4.00	8.15	3.15	5.00	0.00	0.00	4	9.05	8	7.10	
368522018	Khidirpur bazar - Sharifpur bazar via Rampur bazar . (UZR #19)	4.00	4.00	0.00	4.00	0.00	0.00	5	27.60	0	0.00	
UPAZILA ROAD TOTAL: 15 Nos. Road				105.55	18.74	86.81	0.00	0.00	239	502.65	39	29.10

ROAD TYPE : UNION ROAD

368523013	Chalakchar UP (Pirpur) to Khidirpur Bazar road.	4.00	4.50	4.30	0.00	0.20	0.00	2	6.00	22	16.70	
368523016	Lebotola UP (sluice gate) to Sagordi Bazar via Chalk Bazar road.	4.00	6.20	0.00	6.20	0.00	0.00	10	21.47	8	4.96	
368523019	Charmandalia UP (Masterbari) to Khidirpur Bazar road.	3.80	5.08	0.33	4.75	0.00	0.00	5	3.00	0	0.00	
368523021	Chalakchar UP - Rampur bazar road.	3.60	4.93	4.93	0.00	0.00	0.00	5	5.86	12	10.90	
368523022	Chalakchar U.P Office to Shaker Bazar road.	3.20	4.93	0.00	4.93	0.00	0.00	3	2.40	1	0.90	
368523024	Chalakchar UP Office to Gondardia Bazar road.	3.00	7.10	6.60	0.50	0.00	0.00	5	10.57	11	6.90	
368523028	Rampur Bazar to BoroChapa UP office via Dumonmara Road.	3.60	6.85	3.30	3.55	0.00	0.00	4	6.70	10	12.52	
368523029	Charmandalia UP (master bari) - Barachapa Rd.	3.30	5.25	4.05	1.00	0.20	0.00	6	15.80	16	10.20	
368523039	Charmandali Union Parishad to Khidirpur Bazar via Montola Bazar road.	3.50	4.65	4.00	0.65	0.00	0.00	0	0.00	0	0.00	
368523046	Daulatpur Union H/Q to Harinarayanpur Bazar road.	3.50	3.95	0.85	3.10	0.00	0.00	1	0.45	4	3.00	
368523049	Gotasha UP office to Khotmora Bazar road.	3.50	5.75	2.75	3.00	0.00	0.00	1	2.00	6	14.85	
368523050	Kachikata UP Office to Monohardi Bazar road.	3.50	4.75	2.40	2.35	0.00	0.00	4	4.80	6	50.30	
368523052	Kachiaka UP Office (Moisakandi) to Noakandi Bazar road.	4.00	5.00	3.05	0.25	1.70	0.00	8	4.50	3	2.10	
368523056	Charmandalia UP (Masterbari) to Barachapa road via Chargohalbari.	3.00	5.50	4.38	0.92	0.20	0.00	6	17.90	5	3.60	
UNION ROAD TOTAL: 14 Nos. Road				74.44	40.94	31.20	2.30	0.00	60	101.45	104	136.93

ROAD TYPE : VILLAGE ROAD-A

368524013	Karani nagar - Harinarayanpur bazar	3.00	6.50	4.10	2.40	0.00	0.00	6	5.50	11	20.60
368524014	Chikadi - Karaninagar Road.	3.00	4.40	4.40	0.00	0.00	0.00	3	2.75	7	4.50
368524018	Charahammedpur - Dainerghat RHD.	2.75	4.75	4.75	0.00	0.00	0.00	0	0.00	5	3.60
368524021	Birgaon -Montola Bazar Rd.	2.50	2.25	2.25	0.00	0.00	0.00	0	0.00	4	2.10
368524022	Bir Ahmedpur RHD - Char Ahmedpur Road.	2.50	1.75	1.75	0.00	0.00	0.00	0	0.00	4	6.10
368524024	Darga bazar FRB - Krishnapur road.	2.75	2.00	2.00	0.00	0.00	0.00	1	7.50	3	2.10
368524025	Baliakandi - Sunmania Ghat via RHD.	2.50	2.85	2.85	0.00	0.00	0.00	1	0.30	2	1.05
368524026	Bagadi RHD - Brahmanhata Road	2.25	2.25	2.25	0.00	0.00	0.00	3	6.20	3	1.65
368524027	Bagadi RHD - Sarbalokshna	2.25	3.50	3.50	0.00	0.00	0.00	2	7.45	3	1.95

BASIC INFORMATION OF ROAD

DIVISION : DHAKA

DISTRICT : NARSHINGDI

ROAD CODE	ROAD NAME	CREST WIDTH (m)	TOTAL LENGTH (Km)	SURFACE TYPE-WISE BREAK-UP (Km)				STRUCTURE		EXISTING GAP	
				EARTHEN	FLEXIBLE PAVEMENT (BC)	BRICK PAVEMENT (WBM/HBB/BFS)	RIGID PAVEMENT (CC/RCC)	NUMBER	SPAN (m)	NUMBER	SPAN (m)
1	2	3	4	5	6	7	8	9	10	11	12
368524028	Singara ghat - Mirjapur via Moulabi Bazar.	2.75	5.75	3.00	2.75	0.00	0.00	0	0.00	0	0.00
368524030	Monohardi Bazar - Monohardi Kala Bazar Rd.	3.25	1.25	0.00	0.00	1.25	0.00	1	1.00	1	0.90
368524031	Uttar Mirjapur R&H - Kaliakuri Road	2.00	2.70	2.70	0.00	0.00	0.00	0	0.00	0	0.00
368524033	Madhu Shal Bazar -Chula Bazar Rd.	3.60	4.20	3.30	0.90	0.00	0.00	0	0.00	0	0.00
368524034	Narandi Bus-Stand - Beltoli Murvia Narandi Bazar.	3.50	1.30	0.50	0.80	0.00	0.00	1	0.60	0	0.00
368524035	Jamal Pur GCC Road.	3.50	2.40	2.40	0.00	0.00	0.00	0	0.00	0	0.00
368524036	Gankul Bhyian Bazar-Sharif Pur Road.	3.50	2.00	2.00	0.00	0.00	0.00	4	12.57	6	3.60
368524037	Gabtolli River Ghat -Rampur CC.via Sharifpur Bazar.	3.60	5.75	3.45	2.30	0.00	0.00	7	15.60	5	3.40
368524038	Tarakandi Ferry Ghat - Bir Ahmed Pur Road.	3.00	5.00	5.00	0.00	0.00	0.00	4	4.30	7	7.70
368524040	Narandi Ferry Ghat - Narandi Harudia R&H Road.	3.40	2.75	2.00	0.75	0.00	0.00	6	3.90	3	1.80
368524043	Tarakandi ferry Ghat -Tarakandi Edgha Road.	3.00	0.60	0.60	0.00	0.00	0.00	3	1.05	5	3.60
368524044	Narandi Ferry Ghat - Dosdonerchar RHD Rd	3.20	3.00	2.60	0.40	0.00	0.00	2	0.90	5	4.70
368524045	Sayed pur BC Rd -gandardia Bazar Rd.	3.20	3.45	1.80	1.66	0.00	0.00	6	8.20	3	2.10
368524046	Sallabaid Grameen Bank -Rudrudi Rd.	3.50	1.10	0.00	1.10	0.00	0.00	0	0.00	0	0.00
368524047	Munsir Bazar - Guangajuli Bridge Rd.	3.00	1.50	1.50	0.00	0.00	0.00	0	0.00	0	0.00
368524048	Khidirpur Collage to Darga Bazar via Kalirchar.	3.00	2.25	0.25	2.00	0.00	0.00	0	0.00	0	0.00
368524049	Choler char to patoli RHD Rd.	2.80	2.50	2.50	0.00	0.00	0.00	0	0.00	0	0.00
368524050	Upazila Internal road.	3.60	0.70	0.00	0.70	0.00	0.00	0	0.00	0	0.00
368524052	Basubandha RHD - Noadia RHD road.	3.30	1.75	1.75	0.00	0.00	0.00	2	3.80	4	2.40
368524054	Kochchar RHD - Shimolia RHD Rd.	3.66	2.22	0.55	1.68	0.00	0.00	0	0.00	0	0.00
368524055	Hatimdi -Arjunchar Primary School Rd.	4.00	2.80	1.39	1.00	0.41	0.00	0	0.00	0	0.00
368524056	Changain (Nearest Chalak char Bazar) to Moulavi Bazar road.	3.50	4.05	0.85	3.20	0.00	0.00	6	9.30	4	4.11
368524057	Arjun char Kala Bazar to Monohardi Hospital (Chandanbari UP Office).	3.80	2.50	2.50	0.00	0.00	0.00	2	1.05	3	2.70
368524058	Barachapa UP office to Tarakandi Bazar road.	3.60	3.20	3.20	0.00	0.00	0.00	2	0.76	4	2.56
368524060	Daulatpur Union H/Q. to Pathordia Bazar road.	3.60	4.06	2.86	1.20	0.00	0.00	6	5.00	0	0.00
368524061	Tarakandi River Ghat - Drainer Ghat Rd.	3.00	2.50	2.50	0.00	0.00	0.00	0	0.00	0	0.00
368524063	Bakchar Village Rd.	2.80	1.75	1.75	0.00	0.00	0.00	0	0.00	0	0.00
368524064	Bottola - Khalia Baid Rd.	3.00	2.00	2.00	0.00	0.00	0.00	0	0.00	0	0.00
368524065	Sahabuddin Memorial Academy - Ekduaria High school Rd.	3.50	2.70	0.30	2.40	0.00	0.00	5	3.80	0	0.00
VILLAGE ROAD-A TOTAL: 38 Nos. Road			107.98	81.09	25.23	1.66	0.00	73	101.53	92	83.22

ROAD TYPE : VILLAGE ROAD-B

368525001	Chandanbri UP Office - Baghbar Road.	3.00	2.00	0.85	1.15	0.00	0.00	5	6.20	3	2.25
368525003	Baliakaandi - Kaliakari Road.	2.25	4.40	4.40	0.00	0.00	0.00	4	17.22	3	2.10
368525009	Adampur Ferry ghat - Birgaon Noluta Dakhil Madrasha Rd .	2.50	1.85	1.85	0.00	0.00	0.00	1	0.90	4	13.10
368525013	Nalua Gajaria - Naranrapur Babur bari Rd.	3.00	4.50	3.80	0.70	0.00	0.00	4	1.35	3	4.05
368525016	Gotashia H/S - Bakchar Road,	2.75	5.90	5.55	0.35	0.00	0.00	4	6.22	8	8.10
368525017	Tan Gotashia - Mamder Tak Road.	2.75	2.65	2.65	0.00	0.00	0.00	1	3.00	4	2.55
368525018	Pachkandi college Mur - Pachkandi Khalpar (Boilabo) Rd.	3.20	1.80	1.48	0.32	0.00	0.00	3	4.20	6	3.45
368525020	Kachikata Buyain bazar - Uralia Pry. School.	2.50	4.60	4.60	0.00	0.00	0.00	4	22.12	5	3.15
368525021	Kharabo R&H road - Urulia Road.	2.75	2.50	1.95	0.55	0.00	0.00	3	10.52	2	6.35
368525022	Urulia - Moddusal H/S Road.	2.60	4.50	4.10	0.40	0.00	0.00	5	18.60	4	7.90
368525023	Jamalpur - Brahmoner Gaon Road.	2.50	3.00	3.00	0.00	0.00	0.00	3	16.20	4	5.20
368525024	Paikan - Jamalpur Road.	2.70	3.25	3.25	0.00	0.00	0.00	2	3.60	4	2.55
368525025	Birgaon - Chargoal baria Road.	2.70	1.25	0.35	0.90	0.00	0.00	1	4.00	3	6.90
368525027	Sukundi High School - Balia Kandi Road.	2.75	1.65	1.25	0.00	0.40	0.00	0	0.00	3	1.65
368525028	Sukundi Jalakhali - Balia Kanda Road.,	2.70	1.80	1.80	0.00	0.00	0.00	3	4.56	0	0.00
368525030	Syeedpur - Alalpur R&H Road.	2.75	2.40	2.40	0.00	0.00	0.00	1	0.30	3	2.40
368525032	Syeedergaon Debendrashil,s House - Gokhola Madrasha Rd.	2.90	2.60	1.85	0.75	0.00	0.00	4	4.00	3	1.95
368525036	Kirtibasdi - Harinarianpur Road.	2.50	2.50	2.50	0.00	0.00	0.00	1	3.00	2	1.50
368525039	Kochchar Mollah bazar - Shimulia bazar road.	3.70	3.00	1.00	2.00	0.00	0.00	10	8.20	2	1.20

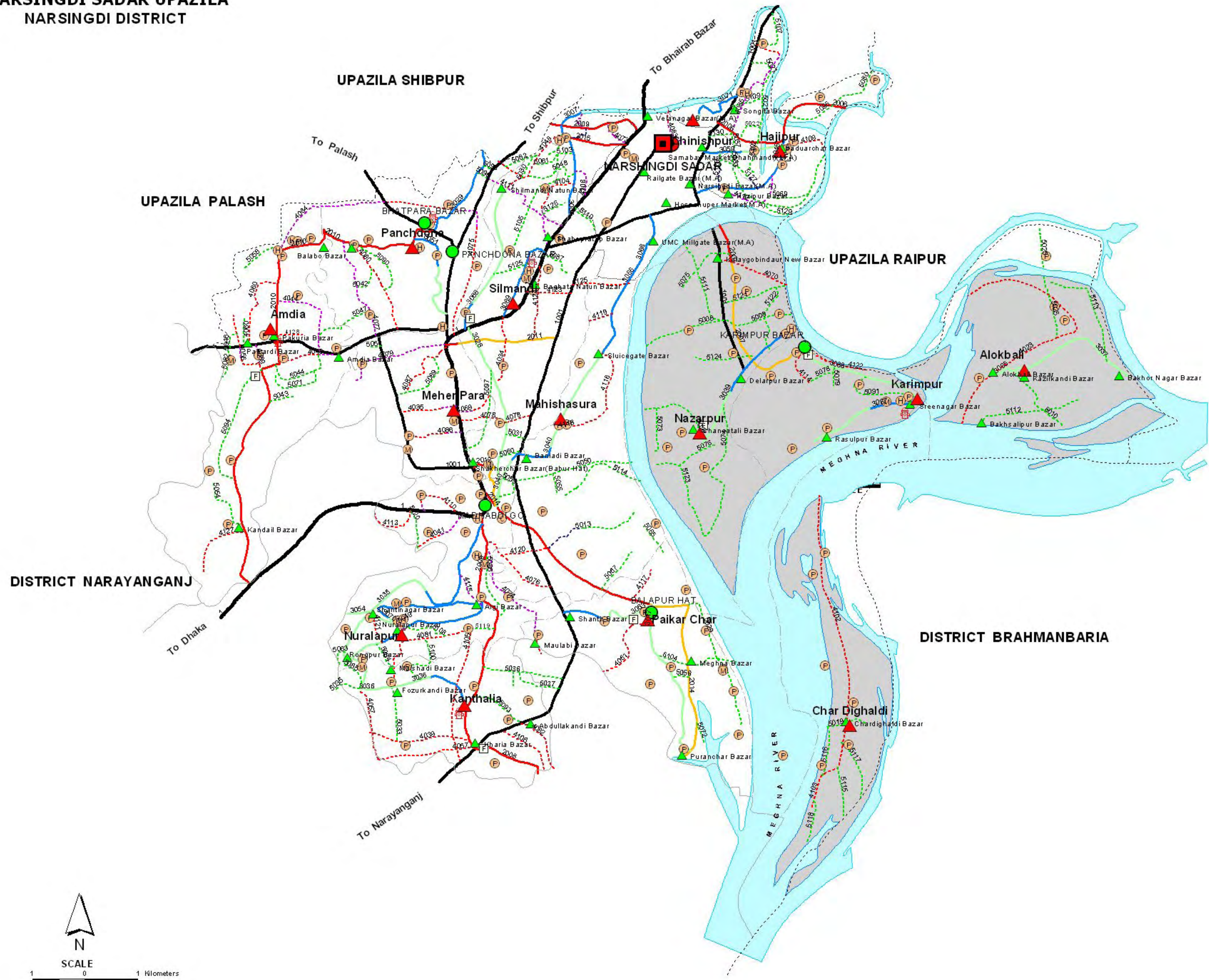
BASIC INFORMATION OF ROAD

DIVISION : DHAKA

DISTRICT : NARSHINGDI

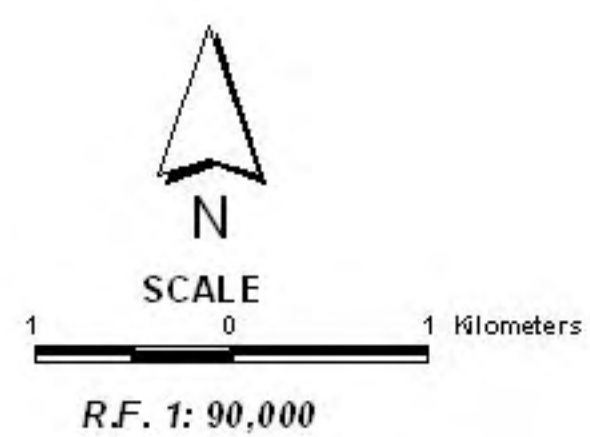
ROAD CODE	ROAD NAME	CREST WIDTH (m)	TOTAL LENGTH (Km)	SURFACE TYPE-WISE BREAKE-UP (Km)				STRUCTURE		EXISTING GAP		
				EARTHEN	FLEXIBLE PAVEMENT (BC)	BRICK PAVEMENT (WBM/HBB/BFS)	RIGID PAVEMENT (CC/RCC)	NUMBER	SPAN (m)	NUMBER	SPAN (m)	
1	2	3	4	5	6	7	8	9	10	11	12	
368525040	Kochchar Pry. School - Kochchar community clinic road.	3.00	1.40	0.70	0.70	0.00	0.00	0	0.00	2	1.20	
368525041	Kocherchar Jora Kabar - Rothkhola Pathordia Rd.via C.Clinic.	2.60	1.70	0.90	0.80	0.00	0.00	2	1.05	0	0.00	
368525042	Harinarayanpur - Kirtibasdi	2.90	1.50	0.70	0.00	0.80	0.00	3	0.90	0	0.00	
368525043	Noadia RHD Rd. - Shibpur Bodar Rd.	2.50	2.00	2.00	0.00	0.00	0.00	1	0.60	2	3.30	
368525044	Bagber Pucca Road - Masimpur Rd.	2.10	1.75	1.75	0.00	0.00	0.00	1	1.52	2	1.35	
368525045	Asadnagar Madrasha - Sarikandi Rd.	2.50	2.80	2.80	0.00	0.00	0.00	2	1.60	3	2.10	
368525049	Chalakchar RHD - Rahmat Ali house Rd.	2.45	0.90	0.90	0.00	0.00	0.00	1	0.60	1	0.60	
368525050	Narandapur - Narandapur Culvert Rd.	2.70	3.00	2.60	0.40	0.00	0.00	3	1.36	5	3.90	
368525051	Charmandalia - Chargoal baria Rd.	2.00	4.50	4.50	0.00	0.00	0.00	7	47.55	8	43.00	
368525052	Gazaria Sluce gate - Chalk Tatardi Rd.	2.40	1.90	1.90	0.00	0.00	0.00	3	6.30	2	1.50	
368525053	Akanagar - Gangali Rd.	2.25	1.50	1.50	0.00	0.00	0.00	1	10.00	3	5.50	
368525055	Ballah - Kirshnapur Rd.	3.00	2.20	0.00	2.20	0.00	0.00	5	25.50	2	1.50	
368525058	Monohardi Dagbangla - Aurjunchar Charpara Rd.	2.25	1.50	1.50	0.00	0.00	0.00	3	3.10	3	1.80	
368525059	Krishnapur - Khaliabaid Road	2.25	1.50	1.50	0.00	0.00	0.00	1	0.60	1	4.00	
368525060	Narandi Bazar - Narandi Girls School Road	2.25	0.85	0.00	0.85	0.00	0.00	4	1.20	0	0.00	
368525062	Chalakchar Kalabazar - Birahammadpur Rd.	3.66	2.25	2.25	0.00	0.00	0.00	3	4.05	4	2.40	
368525063	Naodia R & H - Noadia last border Rd.	3.10	2.15	1.65	0.50	0.00	0.00	3	3.70	1	0.45	
368525064	Barachapa UP Off.-Barachapa GPS.	2.80	0.80	0.45	0.35	0.00	0.00	0	0.00	0	0.00	
368525065	Charmandalia Nibus House-Munshi Bari(Sameachander Bazar)	4.00	1.00	1.00	0.00	0.00	0.00	0	0.00	0	0.00	
368525066	Nama Bara Chapa conecting via chanditola simulia Rd.	2.80	3.10	3.10	0.00	0.00	0.00	0	0.00	0	0.00	
368525067	Sukundi High school to Sutararikanda Rd.	2.80	1.20	0.80	0.40	0.00	0.00	0	0.00	0	0.00	
368525068	Hetemdi- Shekerbazar at Tamakkanda - Mirzapur Madrasa	3.00	1.20	0.28	0.52	0.40	0.00	0	0.00	12	5.53	
368525069	Birgaon Dakhil Madrasa - Samedchander bazar rd.	2.60	3.00	3.00	0.00	0.00	0.00	1	8.00	0	0.00	
368525070	Nama Chandatala Eidgaon - Urulia road	3.00	0.90	0.90	0.00	0.00	0.00	0	0.00	17	8.20	
VILLAGE ROAD-B TOTAL: 43 Nos. Road				100.75	85.31	13.84	1.60	0.00	103	251.82	134	162.68
MONOHARDI UPAZILA TOTAL: 110 Nos. Road				388.72	226.08	157.08	5.56	0.00	475	957.46	369	411.93

**ROAD MAP
NARSINGDI SADAR UPAZILA
NARSINGDI DISTRICT**



LEGEND

- Administrative Boundary**
 - International Boundary
 - District Boundary
 - - - - - Upazila Boundary
 - Union Boundary
 - Municipal Boundary
- Administrative HQs**
 - District HQ
 - Upazila HQ
 - ▲ Union HQ
- Physical Infrastructures**
 - National Highways
 - Regional Highways
 - Zila Road
 - Upazila Road (Pucca)
 - Upazila Road (Katcha)
 - Union Road (Pucca)
 - Union Road (Katcha)
 - Village Road A (Pucca)
 - Village Road A (Katcha)
 - Village Road B (Pucca)
 - Village Road B (Katcha)
 - Paurashava Road
 - Railway Network
 - Embankment
 - Telecommunication line
 - Power Transmission Line
- Natural Features**
 - Wide River
 - Water Bodies
 - Sandy Area
 - Khal
 - Forest
 - Hill
- Socio-Economic Infrastructures**
 - Growth Centre
 - ▲ Small Hat/Bazar
 - Police Station
 - Upazila Health Complex
 - Family welfare Centre
 - Community Clinic
 - Post Office
 - College
 - High School
 - Primary School
 - Madrasa
 - Mosque
 - ▲ Ashrayan/Abasan
 - Temple



Compiled from : LGED Upazila Base Maps 1994-95, Landsat TM 1998,
GPS Survey 1999 and Field Checking in November 2004.
Projection : Lambert's Conformal Conic
PREPARED BY : GIS UNIT
LOCAL GOVERNMENT ENGINEERING DEPARTMENT

BASIC INFORMATION OF ROAD

DIVISION : DHAKA

DISTRICT : NARSHINGDI

ROAD CODE	ROAD NAME	CREST WIDTH (m)	TOTAL LENGTH (Km)	SURFACE TYPE-WISE BREAK-UP (Km)				STRUCTURE		EXISTING GAP	
				EARTHEN	FLEXIBLE PAVEMENT (BC)	BRICK PAVEMENT (WBM/HBB/BFS)	RIGID PAVEMENT (CC/RCC)	NUMBER	SPAN (m)	NUMBER	SPAN (m)
1	2	3	4	5	6	7	8	9	10	11	12

UPAZILA : NARSHINGDI-S

ROAD TYPE : UPAZILA ROAD

368602006	Narsingdi - Amirgonj G.C Rd.	6.00	4.70	0.00	4.70	0.00	0.00	10	242.20	0	0.00
368602007	Narsingdi - Karimpur Rd.	3.00	4.24	3.44	0.00	0.80	0.00	3	39.92	1	20.00
368602008	Madhabdi G.C- Araihasar Upazila HQ.via Kharia Bazar	3.35	8.45	0.00	2.43	6.02	0.00	37	45.38	0	0.00
368602009	Velanagar RHD - Charnagardi G.C Road.	3.96	2.50	0.00	2.50	0.00	0.00	8	12.51	0	0.00
368602010	Sawn para RHD-Bhatpara G.C.via Amdia & Panchdona U.P office.	3.00	14.00	0.00	14.00	0.00	0.00	24	107.17	0	0.00
368602011	panchdonaG.C-Norshingdi Madangonj RHD Rd.	3.00	2.90	2.70	0.00	0.20	0.00	4	29.10	0	0.00
368602012	Jeostala RHD -Madhabdi G.C via Nisundaria & Fultala road	3.50	6.70	1.32	1.80	3.58	0.00	0	0.00	0	0.00
368602014	Madhabdi G.C - Gopaldi G.C Road Via Balapur G.C.	3.70	10.31	5.21	5.10	0.00	0.00	16	99.52	0	0.00
368602015	Valanagar Bazar(Jaikhana Mour) - Rajadi Villege Road Via Titas Gas Office. (From RHD #18)	3.04	2.80	0.00	2.80	0.00	0.00	1	0.35	0	0.00

UPAZILA ROAD TOTAL: 9 Nos. Road 56.60 12.67 33.33 10.60 0.00 103 576.15 1 20.00

ROAD TYPE : UNION ROAD

368603007	Gazaria U.P Office(Kalibazar) -Shaheprotab Bazar (Police line) Road.	3.00	3.35	0.00	3.35	0.00	0.00	8	11.56	0	0.00
368603017	Paikerchar U.P Office - Gopaldi G.C Road	3.00	3.58	3.58	0.00	0.00	0.00	7	98.20	0	0.00
368603026	Silmandi U.P Office - Madhabdi G.C Road via Fultala .	3.50	3.79	3.79	0.00	0.00	0.00	9	34.40	0	0.00
368603029	Bhatpara G.C. - Zinardi U.P Office Road	4.00	2.75	0.00	2.75	0.00	0.00	12	13.57	0	0.00
368603035	Madhabdi G.C -Nuralapur U.P Office via Rangpur Bazar Rd.	3.66	7.60	4.90	2.70	0.00	0.00	5	62.08	0	0.00
368603036	Kathalia U.P. Office - Rangpur Bazar via Fozurkandi bazar Rd.	3.05	4.50	3.15	0.55	0.80	0.00	6	16.90	0	0.00
368603037	Bakharnagar Bazar - Alokballi U.P Office Rd.	3.19	4.94	4.64	0.00	0.30	0.00	6	70.77	0	0.00
368603038	Karimpur G.C -Karimpur U.P Office Rd.	2.00	3.00	3.00	0.00	0.00	0.00	1	12.20	1	30.00
368603039	Nazarpur U.P.Office - Sogriapara via Dillarpur Bazar Rd.	3.65	3.78	1.70	0.00	2.08	0.00	4	28.20	0	0.00
368603040	Mohisasura U.P Office- Madhabdi G.C Rd.	3.05	2.90	1.20	1.00	0.70	0.00	2	14.00	0	0.00
368603045	Narsingdi Bazar - Hazipur U.P Office Rd.	3.00	3.00	0.00	3.00	0.00	0.00	4	78.25	0	0.00
368603049	Algi Bazar - Nuralapur U.P Office road	3.77	1.75	0.00	0.75	1.00	0.00	3	40.20	0	0.00
368603051	Panchdona GC (Nagar Panchdona RHD) - Panchdona U.P Office Road.	2.25	3.15	2.05	1.10	0.00	0.00	4	3.00	0	0.00
368603054	Nuralapur U.P Office - Santi Nagar Bazar Rd.	2.00	1.32	1.32	0.00	0.00	0.00	2	17.00	0	0.00
368603059	Narsingdi (Arshi Nagor) - Hazipur U.P Office Road via Puranpara.	6.05	1.75	1.57	0.00	0.18	0.00	2	7.00	1	60.00
368603063	Santir Bazar RHD-Paikerchar U.P Office Road	3.00	2.20	1.00	1.20	0.00	0.00	2	21.20	0	0.00
368603065	Alokballi Bazar-Alokballi U.P Office Road	3.00	2.00	2.00	0.00	0.00	0.00	2	36.00	1	55.00
368603066	UMC Bazar - Mohisasura U.P Office Rd. via Sluice Gate	3.05	6.10	1.60	4.50	0.00	0.00	5	45.00	0	0.00
368603067	Karimpur U.P Office -Rasulpur Bazar Road.	2.90	1.75	0.76	0.00	1.00	0.00	2	12.20	0	0.00
368603068	Shilmandi U.P Office (South Shilmandi)- Shilmandi Natun Bazar Road.	3.00	5.00	4.00	1.00	0.00	0.00	4	7.85	0	0.00
368603069	Silmandi U.P Office (Silpear Textile Mills)- Shaheprotap RHD(popy bricks) Rd.	3.05	2.95	0.00	2.95	0.00	0.00	3	3.50	0	0.00
368603070	Algi bazar- Nuralapur U.P Office via Godair char Rd.	3.05	3.20	0.15	3.05	0.00	0.00	3	40.00	0	0.00
368603071	Sangita Bazar- Chinisapur U.P Office Rd. via Das para & Ghoradia West para.	2.74	3.00	1.40	1.36	0.24	0.00	1	0.75	0	0.00

UNION ROAD TOTAL: 23 Nos. Road 77.36 41.81 29.26 6.30 0.00 97 673.83 3 145.00

ROAD TYPE : VILLAGE ROAD-A

368604023	Alokballi West para - River ghat via Alokballi Bazar Road.	2.05	7.20	7.20	0.00	0.00	0.00	5	49.01	0	0.00
368604034	Shilmandi U.P Office (Silpear Textile Mills) - Rishipara Road.	3.05	1.79	1.79	0.00	0.00	0.00	2	1.50	0	0.00
368604035	Meherpara U.P Office (Paulanpur) - Pathorpara Rd.	3.00	2.13	1.73	0.40	0.00	0.00	3	4.55	0	0.00

BASIC INFORMATION OF ROAD

DIVISION : DHAKA

DISTRICT : NARSHINGDI

ROAD CODE	ROAD NAME	CREST WIDTH (m)	TOTAL LENGTH (Km)	SURFACE TYPE-WISE BREAK-UP (Km)				STRUCTURE		EXISTING GAP	
				EARTHEN	FLEXIBLE PAVEMENT (BC)	BRICK PAVEMENT (WBM/HBB/ BFS)	RIGID PAVEMENT (CC/RCC)	NUMBER	SPAN (m)	NUMBER	SPAN (m)
1	2	3	4	5	6	7	8	9	10	11	12
368604039	Kharia Bazar - Kamrangir char Rd.	3.05	2.50	2.50	0.00	0.00	0.00	5	10.80	0	0.00
368604041	Madhabdi G.C (Polly Biddut)- Kandapara Rd.	3.60	1.60	0.73	0.87	0.00	0.00	1	0.60	0	0.00
368604043	Amdia Bazar - Sankhola Rd.	3.66	1.32	1.27	0.00	0.05	0.00	2	14.95	0	0.00
368604044	Amdia Bazar (Matra) - Bhuiyam Rd.	3.70	2.69	2.27	0.42	0.00	0.00	2	8.10	0	0.00
368604048	Shilmandi Natun Bazar- Dogoria Rd.	3.00	1.42	1.42	0.00	0.00	0.00	4	16.15	0	0.00
368604056	Paikardi Bazar - Changaoon Rd (st. from Danga RHD)	3.00	1.05	0.69	0.37	0.00	0.00	1	3.05	0	0.00
368604057	Kharia Bazar - Dastardi Rd.	3.05	2.50	2.50	0.00	0.00	0.00	1	7.50	0	0.00
368604060	Pikerdi Bazar - Bhuyam H. School Rd via Gridan Bhuyam Pry. School.	1.00	2.50	2.50	0.00	0.00	0.00	0	0.00	2	10.00
368604061	Paikerchar U.P Office - Khademer char via choto Kamer char.	3.60	2.53	2.53	0.00	0.00	0.00	2	22.00	5	67.00
368604069	Meherpara U.P Office - Kurerpar Rd.	2.00	1.10	0.80	0.30	0.00	0.00	1	0.60	0	0.00
368604070	Champok Nagar River Ghat - Kalai Gobindapur Bazar.	4.00	2.00	2.00	0.00	0.00	0.00	0	0.00	0	0.00
368604073	Chinispur Railgate (RHD) Char Nagordi G.C Road.	4.69	1.85	0.00	1.85	0.00	0.00	3	2.40	0	0.00
368604074	Madhabdi G.C -Biberkandi (Moulavi Bazar) Rd via Mendatala.	3.08	3.67	1.90	1.77	0.00	0.00	3	27.91	0	0.00
368604075	Horibari (Panchdona bazar) - Chakshal RHD Rd.	3.88	5.00	4.20	0.80	0.00	0.00	8	17.53	2	5.25
368604076	Kotalir Char - Madhobdi GC Road.	2.00	2.00	2.00	0.00	0.00	0.00	1	12.00	0	0.00
368604077	Kakosia - Nehabo Bazar Rd.	3.01	2.70	1.85	0.85	0.00	0.00	2	8.30	0	0.00
368604078	Sekerchar Bazar - Gonergaon Road.	3.00	2.00	2.00	0.00	0.00	0.00	2	4.82	0	0.00
368604079	Panchdona G.C - Chowa Village Road.	3.70	3.60	1.63	1.97	0.00	0.00	3	3.80	0	0.00
368604080	Sonor Village - Nehabo Bazar Rd.	2.90	3.00	3.00	0.00	0.00	0.00	3	18.10	0	0.00
368604081	Algi Bazar - Fazurkandi Village Road via Maishadi.	2.25	3.80	3.80	0.00	0.00	0.00	5	8.05	0	0.00
368604082	Abdullah Kandi Bazar - Baraikandi Road.	2.10	1.20	1.20	0.00	0.00	0.00	1	4.70	0	0.00
368604083	Narsingdi Town hall - Bharater Kandi Bazar.	2.74	1.00	0.15	0.00	0.85	0.00	0	0.00	0	0.00
368604084	Chakshal - Belabo Bazar Rd.	4.25	2.80	0.06	2.74	0.00	0.00	8	18.21	0	0.00
368604085	Gabtali -putia Bazar via Sonatola Rd.	2.43	3.17	0.70	2.47	0.00	0.00	2	1.80	0	0.00
368604086	Meherpara U.P Office (Paulanpur)-Nisundaria Road.	3.10	1.61	1.24	0.37	0.00	0.00	2	4.88	0	0.00
368604087	Panchdona GC. - Pathor para Rd.	2.90	2.06	2.06	0.00	0.00	0.00	3	2.10	1	1.50
368604088	Kalibazar - Rajadi Villege (Siddikeya Complex) Road.	3.04	0.76	0.00	0.76	0.00	0.00	2	3.20	0	0.00
368604089	Paikerdi Bazar - Amdia FWC Rd.	4.26	1.77	1.41	0.36	0.00	0.00	1	3.66	0	0.00
368604090	Madhabdi G.C (Bus stand) - Tatapara Rd. (Pourashava)	3.05	1.85	1.45	0.40	0.00	0.00	0	0.00	1	1.00
368604091	Narsingdi Bus stand more - Police Station Road.(Pourashava)	4.57	1.00	0.00	1.00	0.00	0.00	0	0.00	0	0.00
368604092	Signal post Nayabazar - Birpur Road.(pourashava)	3.40	0.51	0.00	0.51	0.00	0.00	0	0.00	0	0.00
368604093	Kauria para - Lanch ghat Road.(pourashava)	3.04	0.65	0.00	0.65	0.00	0.00	0	0.00	0	0.00
368604094	Satir para H./School - U.M.C bazar Rd.(pourashava)	3.04	0.60	0.00	0.60	0.00	0.00	1	1.00	0	0.00
368604095	Satir para - Bouakur More Road.(pourashava)	2.44	2.35	0.00	2.35	0.00	0.00	0	0.00	0	0.00
368604096	Patil patty bridge - Bashail Madrasha Road.(pourashava)	3.00	2.40	0.00	2.40	0.00	0.00	1	1.52	0	0.00
368604097	Satir para - Swadesh Textile Mills(pourashava)	2.74	1.00	0.50	0.50	0.00	0.00	1	1.52	0	0.00
368604098	Satir para G./H.school - Noab bari (pourusova)	2.74	1.70	0.00	1.70	0.00	0.00	0	0.00	0	0.00
368604099	Baniachal - Hemendrasaha More (pourusova)	2.00	1.00	0.00	1.00	0.00	0.00	0	0.00	0	0.00
368604100	Satipara bazar - U.M.C. Jute Mills (pourusova)	3.05	1.50	0.00	1.50	0.00	0.00	5	39.80	1	40.00
368604101	Narsingdi old post office - Bus stand More Road (pourusova)	3.05	1.45	0.00	1.45	0.00	0.00	0	0.00	0	0.00
368604102	Chardighaldi U.P Office -Zitrampur Rd via Nawbabpur Noakandi.	2.96	6.30	6.30	0.00	0.00	0.00	3	26.70	0	0.00
368604103	Chardighaldi U.P Office - Chardighaldi Village.	2.50	2.20	2.20	0.00	0.00	0.00	0	0.00	0	0.00
368604104	Shaheprotab Bazar(Sizeing Mills)- Doghoria Village via Hogolia.	2.45	3.00	0.98	0.95	1.07	0.00	2	1.50	0	0.00
368604105	Algi Bazar - Kharia Bazar via Shamrairkandi Bazar Road	3.00	2.25	2.25	0.00	0.00	0.00	3	2.50	0	0.00
368604106	Daukadi RHD Road - Baraikandi Bazar Road.	1.90	2.15	2.15	0.00	0.00	0.00	0	0.00	1	5.00
368604107	Paikerdi Bazar- Tetulia Rd.	2.00	1.22	1.22	0.00	0.00	0.00	1	1.80	0	0.00
368604108	Swadesh Textile Mill's - Gazaria U.P Office (Kalibazar) - Shaheprotab Bazar (Police Line) Link Road.	3.96	0.73	0.00	0.73	0.00	0.00	5	5.70	0	0.00
368604109	Baduarchar Bazar- Baduarchar Village (River Ghat) Road.	3.00	2.00	2.00	0.00	0.00	0.00	0	0.00	0	0.00
368604110	Sumit Power Station (RHD)- Madhabdi G.C (Nayapara) via Rainadi Pry. School.	3.05	2.20	1.70	0.00	0.50	0.00	2	4.00	0	0.00

BASIC INFORMATION OF ROAD

DIVISION : DHAKA

DISTRICT : NARSHINGDI

ROAD CODE	ROAD NAME	CREST WIDTH (m)	TOTAL LENGTH (Km)	SURFACE TYPE-WISE BREAK-UP (Km)				STRUCTURE		EXISTING GAP	
				EARTHEN	FLEXIBLE PAVEMENT (BC)	BRICK PAVEMENT (WBM/HBB/BFS)	RIGID PAVEMENT (CC/RCC)	NUMBER	SPAN (m)	NUMBER	SPAN (m)
1	2	3	4	5	6	7	8	9	10	11	12
368605057	Gabtali - Puranpara Road.	2.00	0.50	0.50	0.00	0.00	0.00	1	1.50	0	0.00
368605058	Bhuiyam - Bonbhag Road.	2.50	1.00	1.00	0.00	0.00	0.00	0	0.00	1	3.00
368605059	Madhabdi - Anandi Road.	2.90	0.90	0.90	0.00	0.00	0.00	2	1.20	0	0.00
368605060	Nagor baniadi Road.	2.90	0.80	0.80	0.00	0.00	0.00	1	0.30	1	3.00
368605061	Dogoria - Daripara Road.	2.30	0.68	0.68	0.00	0.00	0.00	3	3.33	0	0.00
368605062	Daripara Railway Rd st. from dogoria uttar Silmandi Road.	1.50	1.12	1.12	0.00	0.00	0.00	1	1.00	0	0.00
368605063	Rangpur Bazar - Panchbaria Road.	2.00	0.50	0.50	0.00	0.00	0.00	1	0.90	0	0.00
368605065	Batuadi - Kali Bhairabpur Vill. Road.	2.00	1.50	1.50	0.00	0.00	0.00	0	0.00	1	30.00
368605066	Rajadi Rail Line Rd. Via Shaswan Ghat Road.	4.80	1.00	1.00	0.00	0.00	0.00	1	0.60	0	0.00
368605067	Care Bridge - Khilgoan pry. School Road.	2.50	1.50	1.50	0.00	0.00	0.00	0	0.00	2	33.00
368605069	Char Hazipur- Daripara Road.	2.00	1.22	1.22	0.00	0.00	0.00	0	0.00	0	0.00
368605071	Digirpar kana Ismail House - Patharpara Mosque Road.	1.50	1.75	1.75	0.00	0.00	0.00	0	0.00	0	0.00
368605072	Nareshardi - Khadimer Char Bill Road.	4.00	0.78	0.78	0.00	0.00	0.00	2	36.57	0	0.00
368605073	Nazarpur Bat Tala Road to Dari Nabipur Road.	4.00	1.00	1.00	0.00	0.00	0.00	0	0.00	0	0.00
368605074	Soghariapara to Dilarpur Alipur Road.	3.50	5.00	5.00	0.00	0.00	0.00	0	0.00	0	0.00
368605075	Kalai Gobindapur Bazar to West Para Road.	3.50	1.00	1.00	0.00	0.00	0.00	0	0.00	0	0.00
368605076	Changtali Bazar to Alipur Road.	4.00	4.00	4.00	0.00	0.00	0.00	0	0.00	0	0.00
368605078	Bausia Bridge to Edgh Road.	4.00	1.00	1.00	0.00	0.00	0.00	0	0.00	0	0.00
368605079	Sreenagar Road to Bausia Bridge Road.	3.90	0.50	0.50	0.00	0.00	0.00	0	0.00	0	0.00
368605080	Badarpur Bazar-Jangalia Road	3.50	2.00	2.00	0.00	0.00	0.00	3	18.40	0	0.00
368605081	Velanagar Charnagardi Road-Titas Gas Rajadi Road via Bel Tala.	3.00	1.00	0.00	1.00	0.00	0.00	1	0.45	0	0.00
368605082	Danga RHD-Goaldi Madrasha Road	2.90	1.00	1.00	0.00	0.00	0.00	0	0.00	0	0.00
368605083	Kalibari (Arshinagor) - Khasherchar Road.	3.40	5.80	5.80	0.00	0.00	0.00	6	78.13	0	0.00
368605085	Rahimdi - Rangpur Rd.	3.60	1.20	1.20	0.00	0.00	0.00	2	6.75	0	0.00
368605086	Khajurmura - Algi Khospara Rd.	3.66	2.00	2.00	0.00	0.00	0.00	2	22.20	0	0.00
368605087	Baghata Road.	2.75	1.35	1.35	0.00	0.00	0.00	1	0.60	0	0.00
368605089	Kabirajpur - Khalpar Rd.	2.50	2.10	2.10	0.00	0.00	0.00	2	1.50	1	3.00
368605090	Nehabo - Aller Teak Rd.	2.80	1.17	0.87	0.30	0.00	0.00	1	12.20	0	0.00
368605091	Bausia (Rasul pur) - Sreenagar Rd.	2.65	3.00	3.00	0.00	0.00	0.00	1	42.00	0	0.00
368605093	Kathalia - Daukadi Rd.	3.00	1.90	1.90	0.00	0.00	0.00	5	9.10	0	0.00
368605094	Amdia FWC - Sherenda Rd.	2.44	2.90	2.90	0.00	0.00	0.00	3	24.53	1	15.00
368605095	Baduarchar Uttar Para Bazar - Hossainpur road.	2.50	1.10	1.10	0.00	0.00	0.00	1	0.90	0	0.00
368605096	Mulpara Road St. from Charsindur RHD rd end at Zinerdi Bazar	2.00	1.00	1.00	0.00	0.00	0.00	0	0.00	0	0.00
368605097	Bagmore RHD road (Near Babur hat) - Panchodona Horibari	1.00	3.10	3.10	0.00	0.00	0.00	1	2.14	1	5.00
368605098	Mulpara Road . St. From Panchdona - Char Sindur Road end at Bhatpara- Zinerdi Road.	3.66	0.80	0.80	0.00	0.00	0.00	1	2.00	0	0.00
368605100	Koladpur - Shamtoli Rd.	2.50	3.70	3.70	0.00	0.00	0.00	4	4.20	1	2.00
368605102	Birpur Mosque - Puranpara Rd. via Jahajia Para.	2.00	1.50	1.50	0.00	0.00	0.00	1	0.90	0	0.00
368605103	Uttar Silmandi village Rd.	3.05	0.61	0.61	0.00	0.00	0.00	2	3.35	0	0.00
368605104	Paikerchar (Meghna Bazar) - Charvasshanian Road.	4.00	2.00	2.00	0.00	0.00	0.00	2	53.50	1	100.00
368605105	Uttar Silmandi- Uttar silmandi Bazar.	2.80	1.40	1.40	0.00	0.00	0.00	1	6.10	0	0.00
368605107	Sonatala - Putia Bazar Rd.	2.00	1.20	1.20	0.00	0.00	0.00	0	0.00	0	0.00
368605108	Nuralapur U.P Office - Bhuyan Bari Road.	3.03	3.00	3.00	0.00	0.00	0.00	0	0.00	0	0.00
368605109	Ghoradia - Gabtoli Putia Link Road	3.05	0.75	0.75	0.00	0.00	0.00	0	0.00	0	0.00
368605110	Police Line RHD - Atibari Village Road	3.00	1.00	1.00	0.00	0.00	0.00	0	0.00	0	0.00
368605111	Dorinabipur - Narshingdi Patharghata Road	3.50	3.00	3.00	0.00	0.00	0.00	0	0.00	0	0.00
368605112	Muradnagar Gazi's House to Bakshalipur Road via Nutan para.	1.25	3.00	3.00	0.00	0.00	0.00	0	0.00	0	0.00
368605113	Bakharnagar kadir's House to Satpara Road via Birgaon.	1.50	3.50	3.50	0.00	0.00	0.00	0	0.00	0	0.00
368605114	Dopha's House to Darigazir Gaon Road.	2.00	2.20	2.20	0.00	0.00	0.00	0	0.00	0	0.00
368605115	Chardighaldi Eidgha to Tekerchar road.	1.50	2.30	2.30	0.00	0.00	0.00	0	0.00	0	0.00
368605116	Dumanghat to Chardighaldi Munshibari road.	1.25	1.50	1.50	0.00	0.00	0.00	0	0.00	0	0.00
368605117	Chardighaldi Fakirbari to 2 number Eidgha road via 2 number Govt. Primary School.	1.70	1.50	1.50	0.00	0.00	0.00	0	0.00	0	0.00
368605118	Chardighaldi Gravyard to Tekar Bari Road.	1.80	1.20	1.20	0.00	0.00	0.00	0	0.00	0	0.00

BASIC INFORMATION OF ROAD

DIVISION : DHAKA

DISTRICT : NARSHINGDI

ROAD CODE	ROAD NAME	CREST WIDTH (m)	TOTAL LENGTH (Km)	SURFACE TYPE-WISE BREAKE-UP (Km)				STRUCTURE		EXISTING GAP		
				EARTHEN	FLEXIBLE PAVEMENT (BC)	BRICK PAVEMENT (WBM/HBB/BFS)	RIGID PAVEMENT (CC/RCC)	NUMBER	SPAN (m)	NUMBER	SPAN (m)	
1	2	3	4	5	6	7	8	9	10	11	12	
368605119	Algi Kandapara to Shymtali Road.	2.00	0.80	0.80	0.00	0.00	0.00	0	0.00	0	0.00	
368605120	Daripara to Kandapara road.	2.20	1.00	1.00	0.00	0.00	0.00	0	0.00	0	0.00	
368605121	Darinabipur to Caampaknagar road.	1.80	2.50	2.50	0.00	0.00	0.00	0	0.00	0	0.00	
368605122	Champaknagar to Chogoriapara road.	1.50	3.20	3.20	0.00	0.00	0.00	0	0.00	0	0.00	
368605123	Alipur to Alipur Eidgha road	1.60	2.00	2.00	0.00	0.00	0.00	0	0.00	0	0.00	
368605124	Dilarpur Primary School Soghoriapara road.	1.20	1.50	1.50	0.00	0.00	0.00	0	0.00	0	0.00	
368605125	Razzak Master's House to Golab Ali House Road.	1.80	0.75	0.75	0.00	0.00	0.00	0	0.00	0	0.00	
368605126	Silmandi Rayer Bari to Mujib member's House.	1.80	0.90	0.90	0.00	0.00	0.00	0	0.00	0	0.00	
368605127	Hazipur Moulavipara More to Haridoua River road via Abul Hayat's Shop.	3.25	1.50	1.11	0.00	0.39	0.00	0	0.00	0	0.00	
368605128	Hazipur Badyapara to Patilpatti Bridge road.	3.20	1.00	0.54	0.00	0.00	0.46	0	0.00	0	0.00	
368605129	Hazipur Akram's House to Haridoua River road.	0.20	1.50	1.50	0.00	0.00	0.00	0	0.00	0	0.00	
368605130	Hazi Abed Ali Collage road.	3.60	0.40	0.40	0.00	0.00	0.00	0	0.00	0	0.00	
VILLAGE ROAD-B TOTAL: 93 Nos. Road				149.42	146.27	2.30	0.39	0.46	83	521.10	15	355.00
NARSHINGDI-S UPAZILA TOTAL: 195 Nos. Road				421.93	300.44	101.28	19.75	0.46	394	2168.57	32	649.75

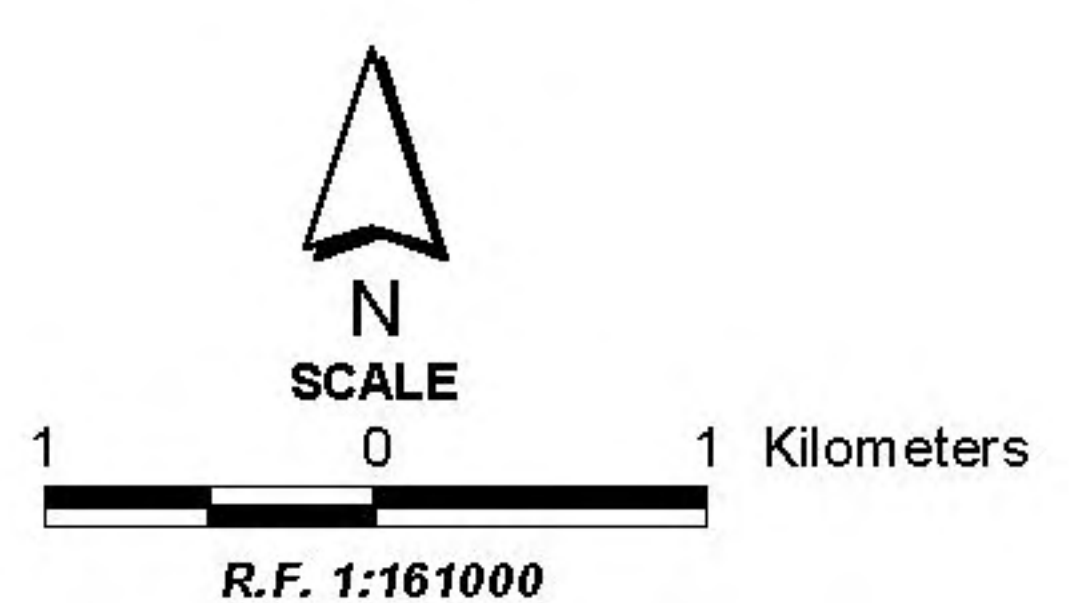
ROAD MAP PALASH UPAZILA NARSINGDI DISTRICT

LEGEND

- Administrative Boundary**
- International Boundary
 - District Boundary
 - - - Upazila Boundary
 - Union Boundary
 - Municipal Boundary
- Administrative HQs**
- District HQ
 - Upazila HQ
 - ▲ Union HQ
- Physical Infrastructures**
- National Highways
 - Regional Highways
 - Zila Road
 - Upazila Road (Pucca)
 - Upazila Road (Katcha)
 - Union Road (Pucca)
 - Union Road (Katcha)
 - Village Road A (Pucca)
 - Village Road A (Katcha)
 - Village Road B (Pucca)
 - Village Road B (Katcha)
 - Paurashava Road
 - Railway Network
 - Embankment
 - Telecommunication line
 - Power Transmission Line
- Natural Features**
- Wide River
 - Water Bodies
 - Sandy Area
 - Khal
 - Forest
 - Hill
- Socio-Economic Infrastructures**
- Growth Centre
 - ▲ Small Hat/Bazar
 - Police Station
 - Upazila Health Complex
 - ⊕ Family welfare Centre
 - ⊕ Community Clinic
 - Ⓜ Post Office
 - Ⓜ College
 - Ⓜ High School
 - Ⓜ Primary School
 - Ⓜ Madrasa
 - Ⓜ Mosque
 - ▲ Ashrayan/Abasan
 - Ⓜ Temple

Compiled from : LGED Upazila Base Maps 1994-95, Landsat TM 1998,
GPS Survey 1999 and Field Checking in November 2004.
Projection : Lambert's Conformal Conic

PREPARED BY: GIS UNIT
LOCAL GOVERNMENT ENGINEERING DEPARTMENT



BASIC INFORMATION OF ROAD

DIVISION : DHAKA

DISTRICT : NARSHINGDI

ROAD CODE	ROAD NAME	CREST WIDTH (m)	TOTAL LENGTH (Km)	SURFACE TYPE-WISE BREAKE-UP (Km)				STRUCTURE		EXISTING GAP	
				EARTHEN	FLEXIBLE PAVEMENT (BC)	BRICK PAVEMENT (WBM/HBB/BFS)	RIGID PAVEMENT (CC/RCC)	NUMBER	SPAN (m)	NUMBER	SPAN (m)
1	2	3	4	5	6	7	8	9	10	11	12
368634043	Balia bazer to desh bandu suger mill.	4.00	0.57	0.00	0.57	0.00	0.00	1	1.00	0	0.00
VILLAGE ROAD-A TOTAL: 27 Nos. Road			64.49	33.90	26.85	3.58	0.15	134	262.47	14	55.00
ROAD TYPE : VILLAGE ROAD-B											
368635003	H/O fazlul Karim Pathan - Mofiz Chairman House.	2.44	1.20	1.20	0.00	0.00	0.00	5	7.00	0	0.00
368635004	Chalana West Para Amtola - Manansgat UP.	2.44	1.40	1.40	0.00	0.00	0.00	0	0.00	0	0.00
368635005	Sarkarchar Madrasha -Gazaria.	2.44	1.20	0.60	0.60	0.00	0.00	3	3.00	0	0.00
368635012	Bangla Jute Mill - Khilpara .	2.00	2.10	0.80	0.84	0.46	0.00	5	19.70	0	0.00
368635016	Parulia - Katabar Road.	3.66	3.20	3.20	0.00	0.00	0.00	1	3.00	1	3.00
368635018	Goiespur High School - Uttar Chandan.	3.05	0.93	0.00	0.93	0.00	0.00	3	3.20	0	0.00
368635020	Raban H/S - Daladia Pry. School.	1.80	1.50	1.50	0.00	0.00	0.00	4	13.44	0	0.00
368635023	Taltola - Ferryghat Via Galimpur Rd	3.04	4.72	4.72	0.00	0.00	0.00	1	6.00	0	0.00
368635024	Kazirchar - Kazoir Forkania Madrasha	2.44	1.50	1.50	0.00	0.00	0.00	5	5.42	0	0.00
368635025	Virinda - Galimpur Road.	2.44	1.60	1.60	0.00	0.00	0.00	2	2.72	0	0.00
368635026	Taroa - Virinda West Para Via Kenduabo	2.44	4.70	4.70	0.00	0.00	0.00	0	0.00	1	3.05
368635027	Danga - Bolabo Road.	2.44	0.78	0.78	0.00	0.00	0.00	0	0.00	1	0.60
368635031	Khanepur Shaha Alam Khan's House - Viti Joynal House	2.50	1.60	1.60	0.00	0.00	0.00	1	2.00	0	0.00
368635032	Ishakhali Ring Road - Momen Khan's Road	3.00	2.00	0.00	2.00	0.00	0.00	2	2.50	0	0.00
368635033	Charnagardi Primary School - Bararchar Gramin Bank	3.00	1.00	0.00	1.00	0.00	0.00	5	4.30	0	0.00
368635036	Chalana G/H to Mohuri ghat	3.66	2.00	2.00	0.00	0.00	0.00	3	24.00	0	0.00
368635038	Uttar Chandan-Pachbag	2.00	1.80	1.80	0.00	0.00	0.00	3	4.20	0	0.00
368635039	Khilpara - Virinda	2.50	2.60	2.60	0.00	0.00	0.00	4	2.40	0	0.00
368635040	Khashowla - Sarkerchar Forkania madrasha.	3.66	1.20	0.00	1.20	0.00	0.00	1	1.00	0	0.00
368635041	Balia - A.S.H. Madrasha via Balia maddhapara pry.school.	3.00	1.00	1.00	0.00	0.00	0.00	3	4.00	0	0.00
368635042	Thana Sadar High School - Gopinath House	3.05	1.00	1.00	0.00	0.00	0.00	0	0.00	0	0.00
368635043	Pitambordi H/O Mono Dr.- Sukundir ghat road	2.00	1.25	1.25	0.00	0.00	0.00	0	0.00	0	0.00
368635046	Charsindur college - Gakul nagar.	2.00	2.00	2.00	0.00	0.00	0.00	0	0.00	0	0.00
368635047	Dewan sharif khan mazar -Upazila Health complex via shaner bari high school.	2.50	3.50	3.50	0.00	0.00	0.00	0	0.00	0	0.00
368635049	Lakheraj - Baribari road.	2.50	1.10	1.10	0.00	0.00	0.00	0	0.00	0	0.00
368635050	Kuraitoli - Chaydaria road.	2.50	1.20	1.20	0.00	0.00	0.00	0	0.00	0	0.00
368635051	Panditpara - Khanepur Hafezia Madrasha.	2.50	2.25	2.25	0.00	0.00	0.00	0	0.00	0	0.00
368635052	Upazila H/Q - Gabtoli road.	2.00	1.00	1.00	0.00	0.00	0.00	0	0.00	0	0.00
368635053	Sadur bazer-Ishakhali-Joyypura road.	2.00	2.50	2.50	0.00	0.00	0.00	0	0.00	0	0.00
368635054	Gayesh pur- Jinardi road	1.80	2.60	2.60	0.00	0.00	0.00	0	0.00	0	0.00
368635055	Amtala -Uttar chandan H/O Niranjana master	2.40	1.50	1.50	0.00	0.00	0.00	0	0.00	0	0.00
368635056	Taltala- Santan para road	2.50	3.60	3.60	0.00	0.00	0.00	0	0.00	0	0.00
368635057	Santan para Abashon road	3.00	1.60	1.60	0.00	0.00	0.00	0	0.00	0	0.00
VILLAGE ROAD-B TOTAL: 33 Nos. Road			63.13	56.10	6.57	0.46	0.00	51	107.88	3	6.65
PALASH UPAZILA TOTAL: 76 Nos. Road			198.51	111.23	74.86	12.27	0.15	363	694.89	18	73.65