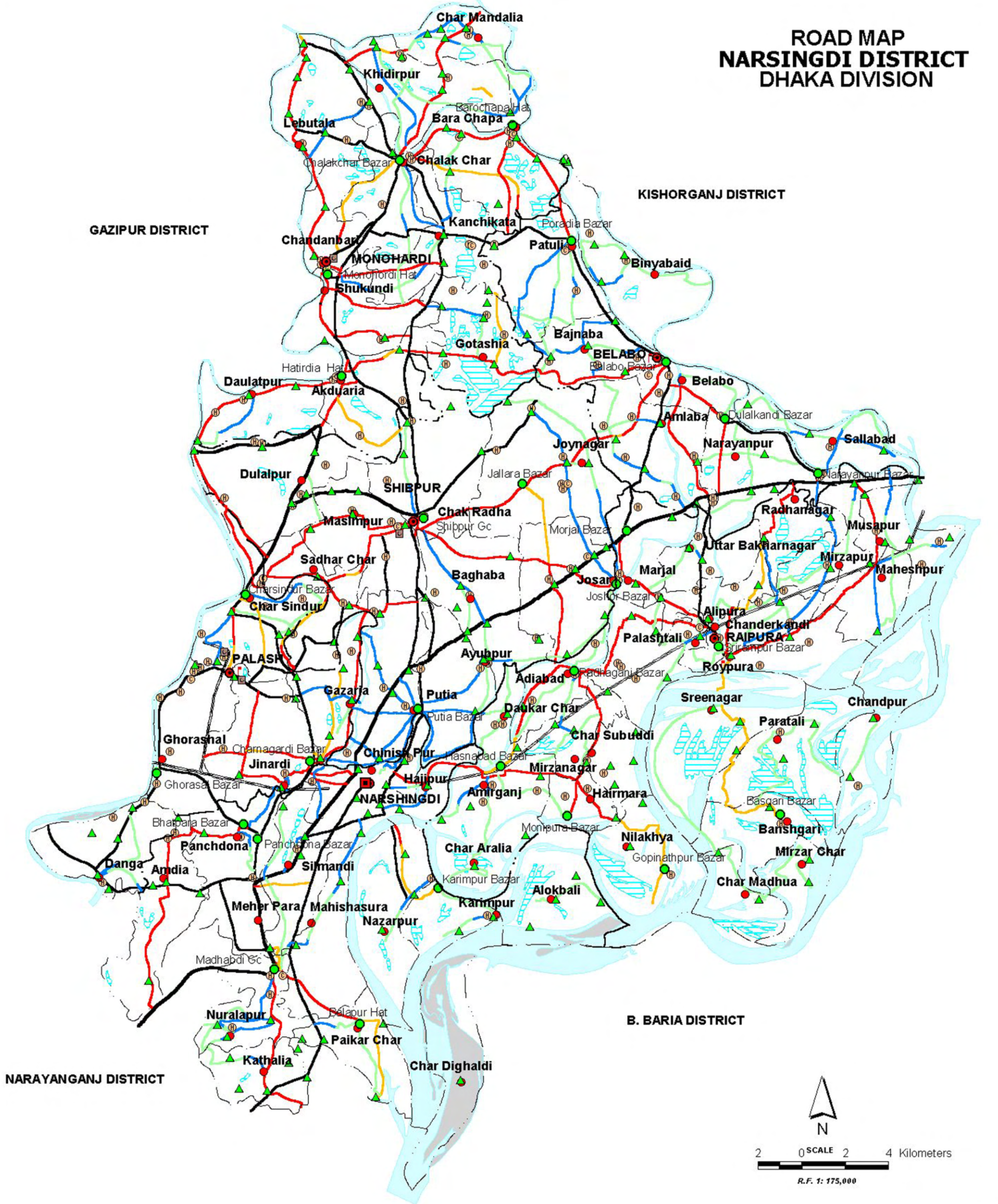


NARSINGDI

ROAD MAP NARSINGDI DISTRICT DHAKA DIVISION



LEGEND

Administrative Boundary

- International Boundary
- District Boundary
- Upazila Boundary
- Union Boundary
- Municipal Boundary

Administrative HQs

- District HQ
- Upazila HQ
- Union HQ

Physical Infrastructures

- National Highways
- Regional Highways
- Zila Road
- Upazila Road Pucca
- Upazila Road Katcha
- Union Road Pucca
- Union Road Katcha
- Railways Network
- Embankment

Natural Features

- Wide River
- Water Bodies
- Cher Area

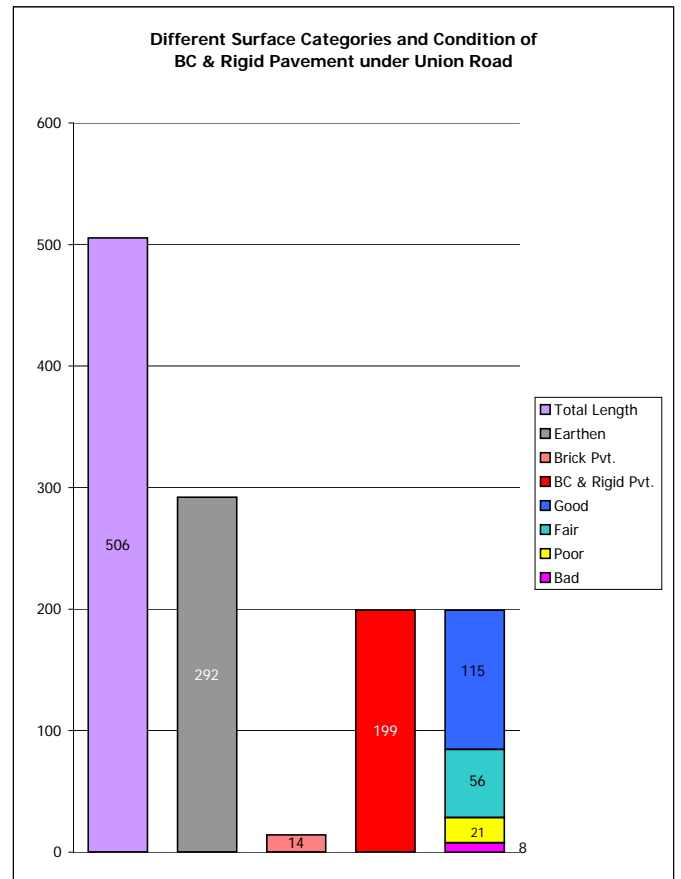
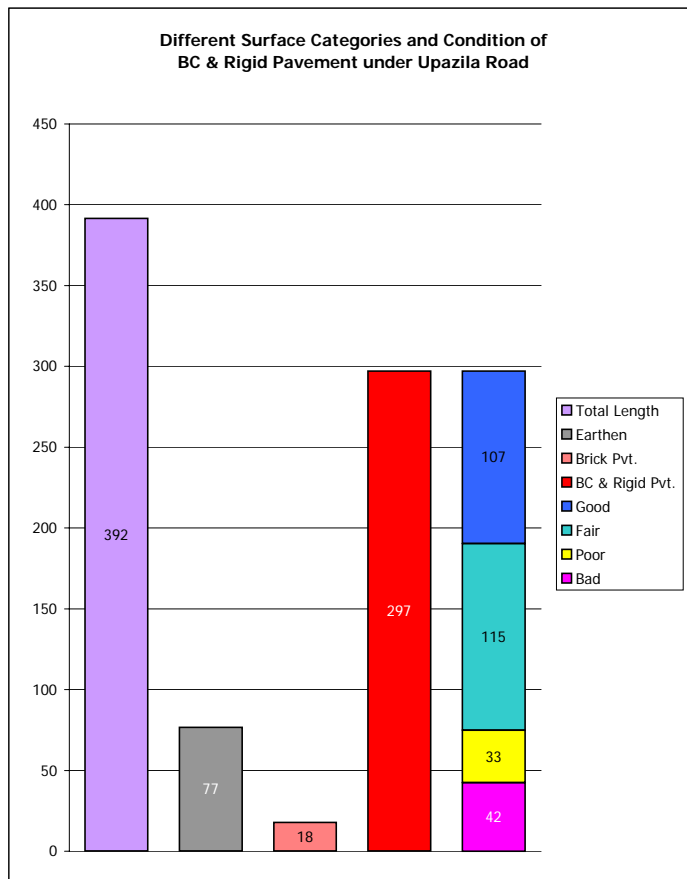
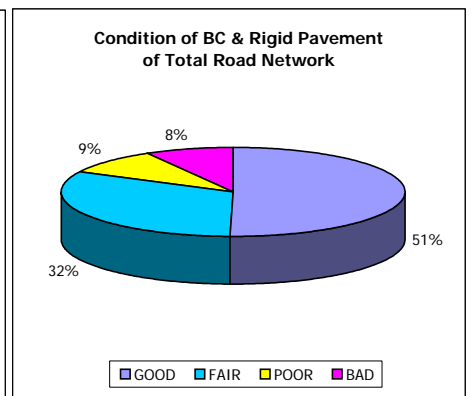
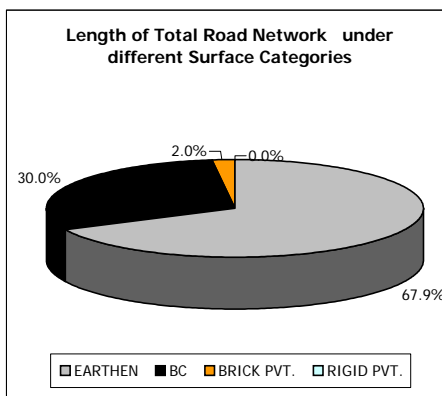
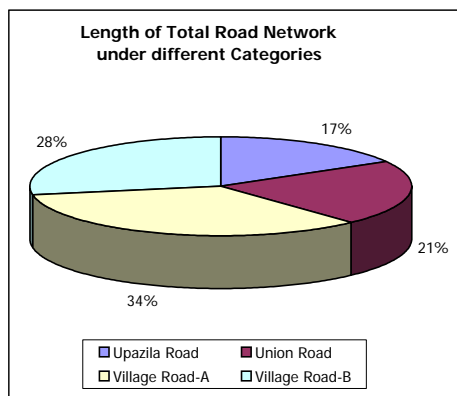
Socio-economic Infrastructures

- Growth Centre
- Small Hat/Bazar
- Police Station
- Upazila Health Complex
- College
- High School
- University

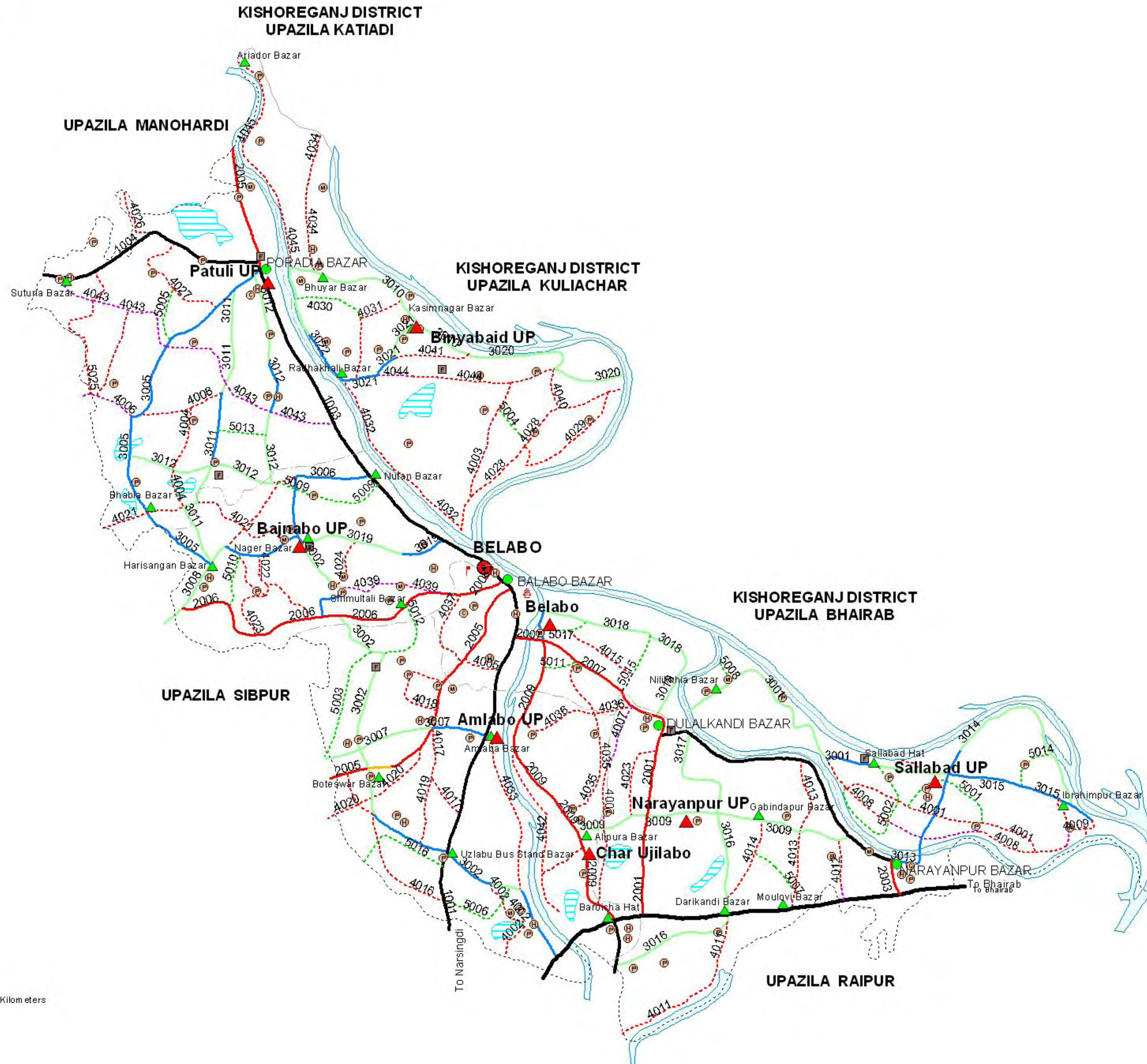
Compiled from : SPOT Image 1995-00, Aerial Photograph 1983-84,
Topographic Maps, Thana Maps, B.B.S and Field Checkings.
Projection : Lambert's Conformal Conic
Data Source : GPS Field Survey 1999
PREPARED BY : GIS UNIT
LOCAL GOVERNMENT ENGINEERING DEPARTMENT

**LOCAL GOVERNMENT ENGINEERING DEPARTMENT
DISTRICT SUMMARY OF ROAD
DISTRICT : NARSHINGDI**

ROAD TYPE	NUMBER OF ROAD	TOTAL LENGTH (Km)	SURFACE TYPE-WISE BREAK-UP (Km)				CONDITION OF BC & RIGID PVT. ROAD (As of December, 2003) (Km)				STRUCTURE		EXISTING GAP	
			EARTHEN	FLEXIBLE PAVEMENT (BC)	BRICK PAVEMENT (WBM/HBB/BFS)	RIGID PAVEMENT (CC/RCC)	GOOD	FAIR	POOR	BAD	NUMBER	SPAN (m)	NUMBER	SPAN (m)
Upazila Road	56	392	77	297	18	0	107	115	33	42	841	2840	48	270
Union Road	107	506	292	199	14	0	115	56	21	8	720	2918	168	936
Village Road-A	304	813	641	159	12	0	100	41	10	8	789	2629	311	1282
Village Road-B	362	655	595	55	4	0	36	17	3	1	525	1687	319	1819
TOTAL	829	2365	1605	710	48	1	357	229	66	59	2875	10073	846	4308



**ROAD MAP
BELABO UPAZILA
NARSINGDI DISTRICT**



LEGEND

Administrative Boundary

- International Boundary
- - - District Boundary
- · · · · Upazila Boundary
- - - Union Boundary
- · · · · Municipal Boundary

Administrative HQs

- District HQ
- Upazila HQ
- ▲ Union HQ

Physical Infrastructures

- National Highways
- Regional Highways
- Zila Road
- Upazila Road (Pucca)
- Upazila Road (Katcha)
- Union Road (Pucca)
- Union Road (Katcha)
- Village Road A (Pucca)
- Village Road A (Katcha)
- Village Road B (Pucca)
- Village Road B (Katcha)
- Paurashava Road
- Railway Network
- Embankment
- Telecommunication line
- Power Transmission Line

Natural Features

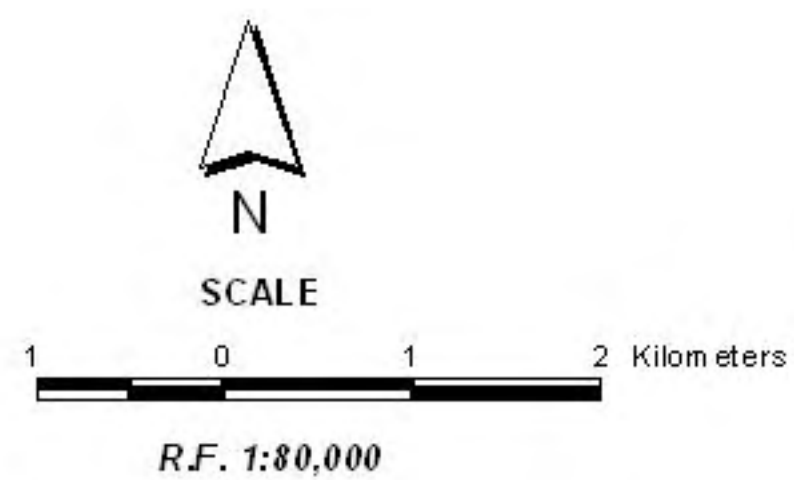
- Wide River
- Water Bodies
- Sandy Area
- Khal
- Forest
- Hill

Socio-Economic Infrastructures

- Growth Centre
- ▲ Small Hat/Bazar
- Police Station
- Upazila Health Complex
- Family welfare Centre
- Community Clinic
- Post Office
- College
- High School
- Primary School
- Madrasa
- ▲ Mosque
- ▲ Ashrayan/Abasan
- ▲ Temple

Compiled from : LGED Upazila Base Maps 1994-95, Landsat TM 1998, GPS Survey 1999 and Field Checking In November 2004.
Projection : Lambert's Conformal Conic

PREPARED BY : GIS UNIT
LOCAL GOVERNMENT ENGINEERING DEPARTMENT



BASIC INFORMATION OF ROAD

DIVISION : DHAKA

DISTRICT : NARSHINGDI

ROAD CODE	ROAD NAME	CREST WIDTH (m)	TOTAL LENGTH (Km)	SURFACE TYPE-WISE BREAK-UP (Km)				STRUCTURE		EXISTING GAP	
				EARTHEN	FLEXIBLE PAVEMENT (BC)	BRICK PAVEMENT (WBM/HBB/BFS)	RIGID PAVEMENT (CC/RCC)	NUMBER	SPAN (m)	NUMBER	SPAN (m)
1	2	3	4	5	6	7	8	9	10	11	12
368074015	Char Belabo Madrasha - Simer Gopat Rd.	2.00	2.90	2.90	0.00	0.00	0.00	0	0.00	4	2.10
368074016	Ujlabo Baily Bridge - Boteswar Road.	1.50	3.50	2.15	1.35	0.00	0.00	6	6.80	9	9.10
368074017	Razarbag -Abdullah Nagor Road.	3.00	1.50	1.50	0.00	0.00	0.00	0	0.00	1	1.50
368074018	Amlabo - Shaha Para Road.	2.00	1.90	1.90	0.00	0.00	0.00	1	1.50	0	0.00
368074019	Rajarbag - Lakhpur Road.	3.00	1.70	1.70	0.00	0.00	0.00	1	2.60	0	0.00
368074020	Razarbag - Kumar gata Road.	2.00	1.50	1.50	0.00	0.00	0.00	1	3.00	0	0.00
368074021	Chitain Madresha-Bhabla mor- Bhabla Balur ghat Road	2.00	2.70	2.70	0.00	0.00	0.00	0	0.00	1	0.60
368074022	Belabo Hatirdia Road - Chandanpur Sayedbari Road.	2.50	2.10	2.10	0.00	0.00	0.00	0	0.00	4	1.20
368074023	Belabo Haterdia Road - Chandanpur Pry. School Road.	3.00	1.10	1.10	0.00	0.00	0.00	0	0.00	2	0.90
368074024	Dhakin Dhuru - Bajnabo UP office Bhagar Ghat Road.	2.00	1.10	1.10	0.00	0.00	0.00	0	0.00	2	0.90
368074025	Habispur - Dapunia Road.	2.00	2.90	2.90	0.00	0.00	0.00	1	0.90	1	1.50
368074026	Simultali more - Monohordi Thana Bourder.	2.50	1.40	1.40	0.00	0.00	0.00	0	0.00	1	1.50
368074027	Palertek - Golgolia Road.	2.00	2.30	2.30	0.00	0.00	0.00	0	0.00	3	15.00
368074028	Meratali Ferryghat - Boat Bazar Road	3.66	4.13	4.13	0.00	0.00	0.00	5	25.40	0	0.00
368074029	Awali Kanda - Digalli Kanda Road.	3.80	2.35	2.35	0.00	0.00	0.00	1	5.50	0	0.00
368074030	Char Sayet - Char Razarampur Road.	1.00	2.40	2.40	0.00	0.00	0.00	2	3.20	0	0.00
368074031	Char Latifpur Pry. School Road.	2.00	1.00	1.00	0.00	0.00	0.00	0	0.00	2	0.60
368074032	Meratali Ferry Ghat - Radhakhal Bazar Road.	3.20	9.50	9.50	0.00	0.00	0.00	2	18.00	0	0.00
368074033	Dhukundi - Amlabo Road.	1.50	2.98	2.98	0.00	0.00	0.00	3	16.80	0	0.00
368074034	Vawlerchar-Binnabaid School Road.	2.00	2.10	2.10	0.00	0.00	0.00	0	0.00	0	0.00
368074035	Char belabo-Char Ujlabo Primary School.	2.00	2.50	2.50	0.00	0.00	0.00	0	0.00	0	0.00
368074036	Char Amlabo-Painnerbari Road.	2.00	2.20	2.20	0.00	0.00	0.00	0	0.00	0	0.00
368074037	Belabo Hatirdia Road-Belabo Jallara Road.	2.00	1.80	1.80	0.00	0.00	0.00	0	0.00	0	0.00
368074038	Poradia -Bhabla Road - Sayedbari Road.	2.00	0.90	0.90	0.00	0.00	0.00	0	0.00	0	0.00
368074039	Belabo Hatirdia Road-Dhakinduru High School Road Via Sayed para Road.	3.80	1.28	0.00	1.28	0.00	0.00	0	0.00	0	0.00
368074040	Radhakali-Domrakanda Road -Lohajorkanda Road.	2.00	2.20	2.20	0.00	0.00	0.00	0	0.00	0	0.00
368074041	Kasimnagar-Radhakali-Domrakanda Road.	2.00	0.80	0.80	0.00	0.00	0.00	0	0.00	0	0.00
368074042	Phar Ujlabo-Baricha Belabo Road.	2.80	1.60	1.60	0.00	0.00	0.00	0	0.00	0	0.00
368074043	Patuli Eidga FRB Road-Suturia bazar Road.	4.80	6.26	0.00	6.26	0.00	0.00	22	17.01	0	0.00
368074044	Kashimnagar More - Dumrakanda Road.	3.66	4.35	4.35	0.00	0.00	0.00	14	15.65	4	15.00
368074045	Binnabaid -Airadar Bazar Road	2.80	2.00	2.00	0.00	0.00	0.00	0	0.00	0	0.00
368074046	Tongir tack Aminer bari-Dapunia road.	4.30	1.85	1.85	0.00	0.00	0.00	3	1.80	0	0.00
368074047	Lakhpur- Belabo Jallara road.	2.00	1.50	1.50	0.00	0.00	0.00	0	0.00	3	3.60
368074048	Baricha Belabo road - Arial kha beri band road.	2.05	2.10	2.10	0.00	0.00	0.00	0	0.00	0	0.00
VILLAGE ROAD-A TOTAL: 48 Nos. Road			123.56	112.44	10.67	0.45	0.00	90	203.07	41	54.70

ROAD TYPE : VILLAGE ROAD-B

368075001	Modha para - Khalia Kandi Road.	2.00	1.85	1.85	0.00	0.00	0.00	1	2.00	0	0.00
368075002	Langtar Mazar - F.W.C. Road.	2.50	2.31	2.31	0.00	0.00	0.00	3	6.50	0	0.00
368075003	Kamrabo - Belabo Road.	2.50	2.70	2.70	0.00	0.00	0.00	1	8.50	0	0.00
368075004	Juri Kanda - Dhigoldi Kanda Road.	2.80	0.91	0.91	0.00	0.00	0.00	2	3.50	1	0.30
368075005	Palertek Road.	1.50	0.90	0.90	0.00	0.00	0.00	0	0.00	1	0.60
368075006	Ujlabo - Giner Tek Rd	2.00	1.40	1.40	0.00	0.00	0.00	0	0.00	3	1.50
368075007	Junga - Patila Dhua Road	2.00	0.75	0.75	0.00	0.00	0.00	1	2.35	0	0.00
368075008	Nilokhia-Laxmipur Road.	1.50	1.10	1.10	0.00	0.00	0.00	0	0.00	0	0.00
368075009	Belabo Poradia Barachapa Road-Chitain mor Road.	2.50	2.75	2.75	0.00	0.00	0.00	0	0.00	0	0.00
368075010	Nager bazar Gongajoli hat Road - Belabo Hatirdia Road.	2.00	0.70	0.70	0.00	0.00	0.00	0	0.00	0	0.00
368075011	Char Belabo-Char Belabo Primary School Road.	2.80	1.20	1.20	0.00	0.00	0.00	0	0.00	0	0.00
368075012	Warri-Belabo Hatirdia Road.	1.00	1.50	1.50	0.00	0.00	0.00	0	0.00	0	0.00
368075013	Razarampur - Poradia Bagber -Harisangan Road.	2.50	1.90	1.90	0.00	0.00	0.00	0	0.00	0	0.00
368075014	Ibrahimpur bazar-Sallabad board bazar Road-Ibrahimpur Register Non-Govt Primary School Road.	2.00	1.00	1.00	0.00	0.00	0.00	0	0.00	0	0.00
368075015	Shimer Gopat - Char Laxmipur Primary School Road	3.05	0.60	0.60	0.00	0.00	0.00	0	0.00	0	0.00
368075016	Mouliber Tek Primary School - Dudu Doctor Bari Road	2.50	2.20	2.20	0.00	0.00	0.00	0	0.00	0	0.00
368075017	Char balabo Madrasha - Laxmipur Road	2.40	0.70	0.70	0.00	0.00	0.00	0	0.00	0	0.00

BASIC INFORMATION OF ROAD

DIVISION : DHAKA

DISTRICT : NARSHINGDI

ROAD CODE	ROAD NAME	CREST WIDTH (m)	TOTAL LENGTH (Km)	SURFACE TYPE-WISE BREAKE-UP (Km)				STRUCTURE		EXISTING GAP	
				EARTHEN	FLEXIBLE PAVEMENT (BC)	BRICK PAVEMENT (WBM/HBB/BFS)	RIGID PAVEMENT (CC/RCC)	NUMBER	SPAN (m)	NUMBER	SPAN (m)
1	2	3	4	5	6	7	8	9	10	11	12
VILLAGE ROAD-B TOTAL: 17 Nos. Road			24.47	24.47	0.00	0.00	0.00	8	22.85	5	2.40
BELABO UPAZILA TOTAL: 93 Nos. Road			261.92	186.89	74.33	0.70	0.00	304	1106.41	60	74.70