

LEGEND

Administrative Boundary

- International Boundary
- District Boundary
- - - Upazila Boundary
- Union Boundary
- Municipal Boundary

Administrative HQs

- District HQ
- Upazila HQ
- ▲ Union HQ

Physical Infrastructures

- National Highways
- Regional Highways
- Zila Road
- Upazila Road (Pucca)
- Upazila Road (Katcha)
- Union Road (Pucca)
- Union Road (Katcha)
- Village Road A (Pucca)
- Village Road A (Katcha)
- Village Road B (Pucca)
- Village Road B (Katcha)
- Paurashava Road
- Railway Network
- Embankment
- Telecommunication line
- Power Transmission Line

Natural Features

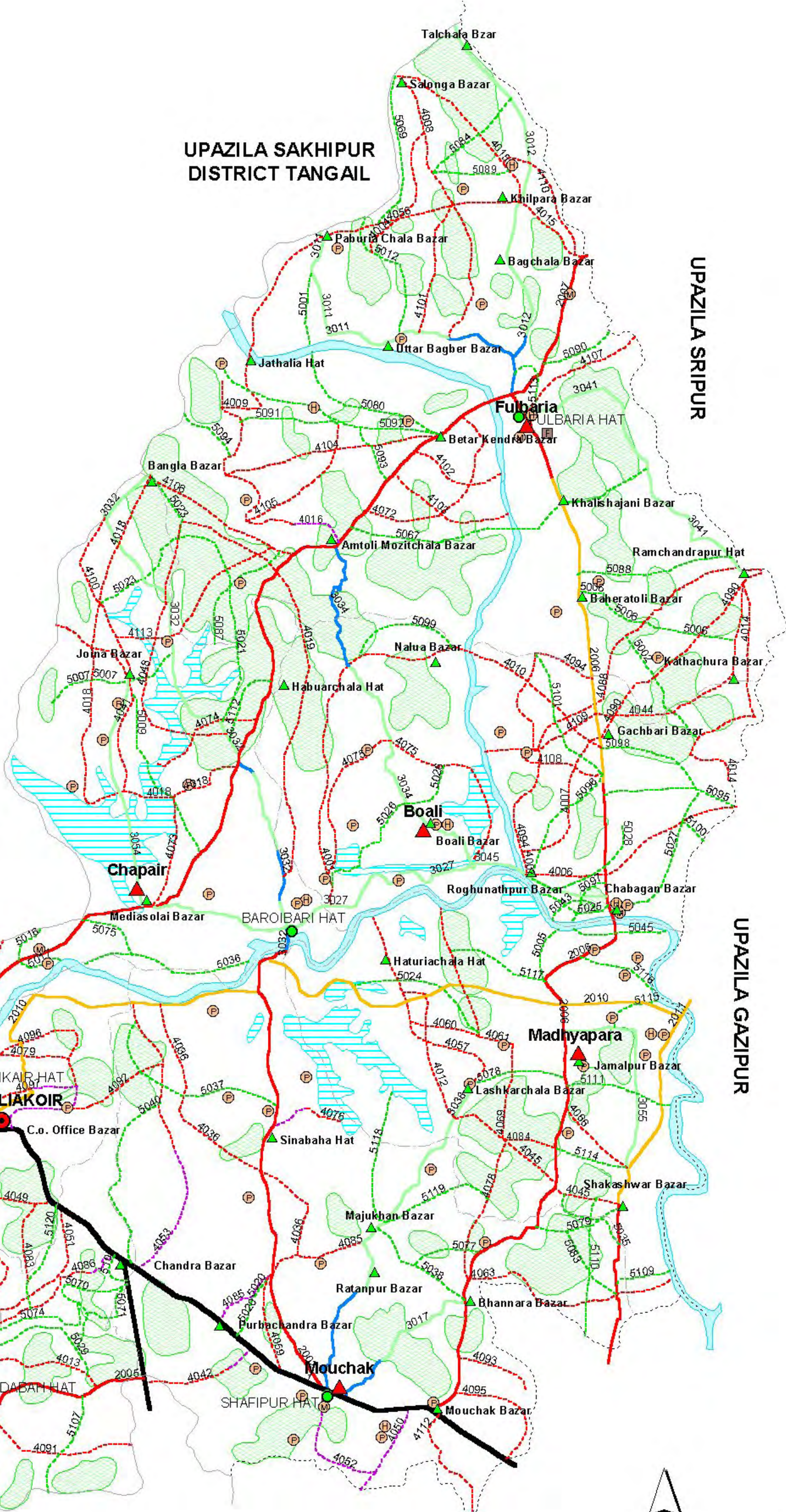
- Wide River
- Water Bodies
- Sandy Area
- Khal
- Forest
- Hill

Socio-Economic Infrastructures

- Growth Centre
- ▲ Small Hat/Bazar
- Police Station
- Upazila Health Complex
- Family welfare Centre
- Community Clinic
- Post Office
- College
- High School
- Primary School
- Madrasa
- Mosque
- Ashrayan/Abasan
- Temple

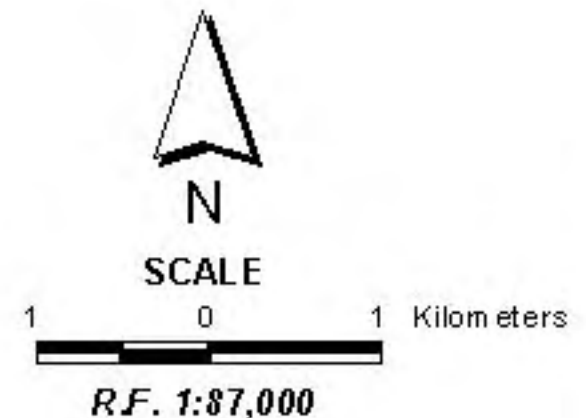
Compiled from : LGED Upazila Base Maps 1994-95, Landsat TM 1999, GPS Survey 1999 and Field Checking in November 2004
 Projection : Lambert's Conformal Conic
 PREPARED BY: GIS UNIT
 LOCAL GOVERNMENT ENGINEERING DEPARTMENT

**ROAD MAP
KALIAKAIR UPAZILA
GAZIPUR DISTRICT**



UPAZILA DHAMRAI
DISTRICT DHAKA

UPAZILA SAVAR
DISTRICT DHAKA



BASIC INFORMATION OF ROAD

DIVISION : DHAKA

DISTRICT : GAZIPUR

ROAD CODE	ROAD NAME	CREST WIDTH (m)	TOTAL LENGTH (Km)	SURFACE TYPE-WISE BREAKE-UP (Km)				STRUCTURE		EXISTING GAP	
				EARTHEN	FLEXIBLE PAVEMENT (BC)	BRICK PAVEMENT (WBM/HBB/ BFS)	RIGID PAVEMENT (CC/RCC)	NUMBER	SPAN (m)	NUMBER	SPAN (m)
1	2	3	4	5	6	7	8	9	10	11	12

UPAZILA : KALIAKOIR

ROAD TYPE : UPAZILA ROAD

333322001	Kaliakoir-Fulbaria Rd	7.32	18.00	0.00	17.00	1.00	0.00	11	244.00	0	0.00	
333322002	Safipur - Boraibari Rd.	7.32	9.15	0.00	9.15	0.00	0.00	7	176.49	0	0.00	
333322003	Kaliakair - Chandabaha via Boliadi bazar	4.50	8.50	3.50	5.00	0.00	0.00	7	150.60	3	12.00	
333322005	Baraipara - Chandabaha	7.32	5.00	0.00	5.00	0.00	0.00	18	160.30	0	0.00	
333322006	Mowchak - Fulbaria Rd.	6.00	21.20	5.85	15.35	0.00	0.00	30	144.63	0	0.00	
333322007	FulbariaUnion Parishad -Mowna	6.00	4.50	0.00	4.50	0.00	0.00	1	35.00	0	0.00	
333322008	Boardghar(R&H)-Chandabaha G.C.	4.50	15.60	12.75	2.50	0.35	0.00	15	146.38	3	150.00	
333322010	Latifpur Bridge (R&H) -Vowel Mirzapur G.C. via Boraibari	3.50	15.00	14.80	0.20	0.00	0.00	20	52.91	1	15.00	
333322011	KashempurG.C-konabari R&H-Nasar Market-vowel MirzapurG.C via Shakash Shar	3.00	7.00	3.00	3.50	0.50	0.00	4	8.00	1	200.00	
UPAZILA ROAD TOTAL: 9 Nos. Road				103.95	39.90	62.20	1.85	0.00	113	1118.31	8	377.00

ROAD TYPE : UNION ROAD

333323006	R&H - Kaliakair Hospital	3.05	1.00	0.00	1.00	0.00	0.00	1	2.50	0	0.00	
333323009	Boliadi Bazar - Dhaljora UP Via Dubail, Dhantara G.C	3.00	4.90	2.60	0.20	2.10	0.00	5	129.00	0	0.00	
333323011	FulbariaU.P -Paburiachala Bazar	3.10	6.00	5.00	1.00	0.00	0.00	12	38.20	0	0.00	
333323012	Talchala Bazar - Fulbaria U.P	3.12	6.00	5.75	0.00	0.25	0.00	9	19.55	0	0.00	
333323017	Mouchak u.p -Vannara Bazar	5.00	3.10	1.90	1.20	0.00	0.00	14	8.78	0	0.00	
333323027	BaraibariGC -Boali UP	3.00	5.50	5.50	0.00	0.00	0.00	3	9.60	1	30.00	
333323032	Mediasolay (Chapair UP) - Bangla bazar Via Boraibari Paikpara Via kotbariChowrasta Bazar	3.50	11.50	9.80	1.70	0.00	0.00	1	30.00	0	0.00	
333323034	Amtoli Mojidchal Bazar (Kaliakair -Fulbaria RD) - Boali UP	3.10	8.50	6.00	2.50	0.00	0.00	0	0.00	0	0.00	
333323038	Mouchack U.P -Lashkarchala bazar viaMazukhan	4.00	8.00	5.60	2.40	0.00	0.00	3	10.30	0	0.00	
333323041	Ramchandrapurbazar -FulbariaU.P	3.00	7.00	7.00	0.00	0.00	0.00	1	4.50	7	13.00	
333323043	Boardghar(R&H) -Dariapur Bazar	3.00	4.00	4.00	0.00	0.00	0.00	2	12.00	6	6.00	
333323045	Chabaganbazar -BoaliUP.	3.00	3.00	2.91	0.00	0.09	0.00	0	0.00	7	75.00	
333323050	Boliadibazar -Atabaha UP	3.00	3.50	1.00	2.50	0.00	0.00	1	80.00	3	5.00	
333323052	Atabah Union Parishad - Nalla Palla Bazar Road	2.50	4.00	3.70	0.00	0.30	0.00	2	3.90	2	62.00	
333323054	Chapair U.P -Boroibari G.C Via Joina Bazar Road	3.10	10.70	10.70	0.00	0.00	0.00	2	21.00	2	160.00	
333323055	Modhyapara U.P -Shakashor bazar Via Jaluaviti Road.	4.00	3.45	3.45	0.00	0.00	0.00	1	3.66	0	0.00	
333323056	Sutrapur UP - Talabaha bazar via Hizoltoly Bhouman road.	2.50	6.25	6.25	0.00	0.00	0.00	3	41.00	3	34.00	
UNION ROAD TOTAL: 17 Nos. Road				96.40	81.16	12.50	2.74	0.00	60	413.99	31	385.00

ROAD TYPE : VILLAGE ROAD-A

333324001	Kundaghata - Naloo	3.12	8.00	8.00	0.00	0.00	0.00	0	0.00	0	0.00
333324003	Barbaria - Takibari	3.04	2.00	2.00	0.00	0.00	0.00	0	0.00	1	12.00
333324004	Mathajuri - Paddma para	2.50	4.00	4.00	0.00	0.00	0.00	0	0.00	0	0.00
333324006	Raghunathpur - Nayapara	2.92	7.00	7.00	0.00	0.00	0.00	0	0.00	0	0.00
333324007	Raghunathpur - Gassbari	3.12	3.00	3.00	0.00	0.00	0.00	0	0.00	0	0.00
333324008	Salangha - Kachi Khata	2.83	5.00	5.00	0.00	0.00	0.00	0	0.00	0	0.00
333324009	Goalchala - Paburiachala	2.83	6.00	6.00	0.00	0.00	0.00	0	0.00	0	0.00
333324010	Kundaghata - Paburiachala	2.84	5.00	5.00	0.00	0.00	0.00	0	0.00	0	0.00
333324012	Madoubpur - Aliarchala	3.00	4.00	4.00	0.00	0.00	0.00	0	0.00	0	0.00
333324013	Uttar Konchanpur - Baraisoti	2.95	4.00	4.00	0.00	0.00	0.00	1	12.00	1	50.00
333324014	Ramchandrapur - Perojali	2.50	6.00	6.00	0.00	0.00	0.00	1	12.00	2	80.00
333324015	Solonga - Saldahpara	2.95	7.00	7.00	0.00	0.00	0.00	0	0.00	0	0.00
333324016	Kaliakair - G.C.C.R. - Goalchala	2.50	7.00	6.53	0.47	0.00	0.00	2	4.50	1	5.00
333324018	Kanchanpur - Hatkhola via Bilbaria Ajgana Road	2.60	9.00	9.00	0.00	0.00	0.00	0	0.00	0	0.00
333324019	Baraibari - Dhuligora	1.80	10.50	10.50	0.00	0.00	0.00	0	0.00	0	0.00

BASIC INFORMATION OF ROAD

DIVISION : DHAKA

DISTRICT : GAZIPUR

ROAD CODE	ROAD NAME	CREST WIDTH (m)	TOTAL LENGTH (Km)	SURFACE TYPE-WISE BREAK-UP (Km)				STRUCTURE		EXISTING GAP	
				EARTHEN	FLEXIBLE PAVEMENT (BC)	BRICK PAVEMENT (WBM/HBB/ BFS)	RIGID PAVEMENT (CC/RCC)	NUMBER	SPAN (m)	NUMBER	SPAN (m)
1	2	3	4	5	6	7	8	9	10	11	12
333324020	Banguri -Ultapara via Bahadurpur	3.00	4.00	4.00	0.00	0.00	0.00	2	4.00	3	7.00
333324022	Bamungoan - Asapur	3.00	1.50	1.50	0.00	0.00	0.00	0	0.00	2	81.00
333324023	Uttarpara - Bandabari	3.00	2.00	2.00	0.00	0.00	0.00	0	0.00	1	1.00
333324024	Dawair Bazar - Bandabari	2.50	2.00	2.00	0.00	0.00	0.00	0	0.00	0	0.00
333324025	Banguri - Karalkapa	3.00	2.00	2.00	0.00	0.00	0.00	0	0.00	0	0.00
333324027	Chinail - Kuralkapa	3.00	2.00	2.00	0.00	0.00	0.00	0	0.00	0	0.00
333324029	Kaliakair College(R&H)-BazeHizaltoly Via Vringraj school	2.25	3.00	2.70	0.30	0.00	0.00	4	21.00	1	2.00
333324032	Baidapatti (Shaheb bazar)- Baroitoly	2.20	1.50	1.30	0.00	0.20	0.00	1	3.00	0	0.00
333324033	R & H (Kaliakair Dhamrai) - Goalbathan	3.50	2.50	2.50	0.00	0.00	0.00	2	4.50	2	36.00
333324036	Dhegibari - Matikata	3.50	5.00	5.00	0.00	0.00	0.00	1	6.00	0	0.00
333324037	Ashapur - Banupur	3.00	0.50	0.30	0.00	0.20	0.00	0	0.00	0	0.00
333324041	Bilbaria - Rashidpur	3.50	3.00	3.00	0.00	0.00	0.00	0	0.00	3	10.00
333324042	Apex-Baraipara	4.00	5.00	5.00	0.00	0.00	0.00	0	0.00	0	0.00
333324044	Ramchandapur - Khathachura	3.50	6.00	6.00	0.00	0.00	0.00	0	0.00	0	0.00
333324045	Mazukhan - Sakeshar	3.00	5.00	5.00	0.00	0.00	0.00	0	0.00	0	0.00
333324048	Khanchanpur - Dhuligara	3.50	6.50	6.50	0.00	0.00	0.00	0	0.00	4	25.00
333324049	Khristanmission - Goalbathan	3.50	3.50	2.00	1.50	0.00	0.00	3	3.00	2	31.00
333324050	Mowchalk - Lohakoir mazar	4.00	3.00	0.00	3.00	0.00	0.00	4	5.00	0	0.00
333324051	R&H - Bhataria	3.50	3.00	3.00	0.00	0.00	0.00	0	0.00	0	0.00
333324052	Safipur bazar - Andarmanik	4.00	2.25	0.00	2.25	0.00	0.00	0	0.00	0	0.00
333324053	Chandura - Uttar Rajabari	3.50	6.00	4.10	1.90	0.00	0.00	7	14.96	0	0.00
333324054	Simarpar - Kaliakoir Fulbaria	3.70	4.00	3.30	0.00	0.70	0.00	0	0.00	0	0.00
333324056	Saldapara - Paburiachala	4.00	8.00	8.00	0.00	0.00	0.00	0	0.00	0	0.00
333324057	Raerchala - Laskorchala	4.00	3.00	3.00	0.00	0.00	0.00	0	0.00	0	0.00
333324059	Ansar Academy - Apex wiving	4.00	2.00	2.00	0.00	0.00	0.00	0	0.00	0	0.00
333324060	Saturia sulahati - Gobinpur	4.00	3.00	3.00	0.00	0.00	0.00	0	0.00	1	12.00
333324061	Rayerchala - Galachipa	3.00	3.00	3.00	0.00	0.00	0.00	0	0.00	0	0.00
333324063	Vannara - Barabo	3.00	3.00	3.00	0.00	0.00	0.00	0	0.00	1	3.00
333324064	Kaliakoir college(R&H) - Bariabaha via Bordal	3.00	4.00	1.90	1.94	0.16	0.00	2	1.30	4	34.00
333324066	Thakurpara - Akulichala Road	3.50	2.50	2.50	0.00	0.00	0.00	0	0.00	0	0.00
333324068	Sonakhali - Bhongabary	3.00	2.00	2.00	0.00	0.00	0.00	1	8.00	0	0.00
333324069	Moradpur - Gengichala	3.00	3.00	3.00	0.00	0.00	0.00	0	0.00	0	0.00
333324072	Borochala - Dewanchala	3.00	3.00	3.00	0.00	0.00	0.00	0	0.00	2	12.00
333324073	Madiashuli - Kanchonpur	3.00	3.00	3.00	0.00	0.00	0.00	0	0.00	3	8.00
333324074	Kanchonpur - Paikpara	3.00	3.00	3.00	0.00	0.00	0.00	0	0.00	3	7.00
333324075	Boali - Nalua	3.00	3.00	3.00	0.00	0.00	0.00	0	0.00	0	0.00
333324076	Sinaboha-Mokhosbill	4.00	2.00	1.00	1.00	0.00	0.00	0	0.00	0	0.00
333324077	R&H TanShutrapur-Mazipara KhaGhat	4.00	3.00	2.82	0.00	0.18	0.00	0	0.00	0	0.00
333324078	Vannara-Moradpur Road	4.00	3.00	2.90	0.00	0.10	0.00	0	0.00	0	0.00
333324079	Kaliakoair Girls School Road	3.66	2.00	1.70	0.30	0.00	0.00	1	66.00	4	4.00
333324080	Karbala -Dhigirchala via Dhaljora Mosque	3.00	3.00	3.00	0.00	0.00	0.00	0	0.00	1	2.00
333324081	Dubail bridge -Pakurail	2.50	3.00	3.00	0.00	0.00	0.00	0	0.00	2	20.00
333324082	Benupur -Dhantara Road	2.00	2.00	2.00	0.00	0.00	0.00	0	0.00	1	50.00
333324083	Goalbathan Road -Kharajora Rasulpur road via A. T. M. D I	2.00	2.00	2.00	0.00	0.00	0.00	0	0.00	1	2.00
333324084	Muradpur -shakashar	2.00	3.00	0.90	1.80	0.30	0.00	0	0.00	0	0.00
333324085	R.E.B - Mazukhan Road	4.88	3.50	3.00	0.50	0.00	0.00	6	31.65	0	0.00
333324086	Chandura R&H- Boliadi bazar Via boriabaho Nowla	4.00	6.00	4.70	0.80	0.50	0.00	5	21.70	1	50.00
333324087	Uttar Hizoltoli R&H -Dakhin Hizoltoly	3.50	2.00	1.50	0.00	0.50	0.00	1	1.00	6	15.00
333324088	Ramchandrapur Bazar- baheratoli School	4.00	3.00	3.00	0.00	0.00	0.00	0	0.00	0	0.00
333324089	Dubail Bridge(R&H)-Mudipara Jame Mosque via Medulia	3.00	3.50	3.50	0.00	0.00	0.00	6	10.00	2	6.00
333324090	Ramchandrapur Bazar -Gachbari Road	3.00	3.00	3.00	0.00	0.00	0.00	0	0.00	0	0.00
333324091	R.E.B (R&H) -Baraipara Road	3.00	2.00	2.00	0.00	0.00	0.00	0	0.00	0	0.00
333324092	T&T(UZR)- Shahebabad Road	3.00	2.00	2.00	0.00	0.00	0.00	0	0.00	0	0.00
333324093	Mouchak fulbaria Road-Kolabathan Via Rahmat Text.	3.20	1.50	0.50	1.00	0.00	0.00	0	0.00	0	0.00
333324094	Gachbari paburiachala-Boali U.P Via roghunathpur Road	2.50	7.00	7.00	0.00	0.00	0.00	1	50.00	0	0.00

BASIC INFORMATION OF ROAD

DIVISION : DHAKA

DISTRICT : GAZIPUR

ROAD CODE	ROAD NAME	CREST WIDTH (m)	TOTAL LENGTH (Km)	SURFACE TYPE-WISE BREAK-UP (Km)				STRUCTURE		EXISTING GAP		
				EARTHEN	FLEXIBLE PAVEMENT (BC)	BRICK PAVEMENT (WBM/HBB/BFS)	RIGID PAVEMENT (CC/RCC)	NUMBER	SPAN (m)	NUMBER	SPAN (m)	
1	2	3	4	5	6	7	8	9	10	11	12	
333324095	Mouchak Fulbaria-Jugichala road.	3.00	3.50	2.50	1.00	0.00	0.00	0	0.00	0	0.00	
333324096	Kaliakair H.Q.-Kaliakair G.C. via Janerchala	3.50	4.00	2.00	2.00	0.00	0.00	4	73.00	2	3.00	
333324097	Talibabad -Kaliakair sinior Madrasha	3.00	3.00	1.70	1.30	0.00	0.00	3	3.00	0	0.00	
333324098	LatifpurBridge (R&H) -Goalbathan school	2.50	2.50	2.50	0.00	0.00	0.00	0	0.00	0	0.00	
333324100	Joina bazar -Shatkura bazar Road	3.00	4.50	4.50	0.00	0.00	0.00	1	2.40	4	4.20	
333324101	Kachighata -Khilpara via pingabaha road .	2.50	3.00	3.00	0.00	0.00	0.00	0	0.00	4	7.00	
333324102	Kaliakoir fulbaria (R &H) - Goalia River Kheaghat	2.40	3.00	3.00	0.00	0.00	0.00	0	0.00	3	8.00	
333324103	Kaliakoir Fulbaria R&H (Borachala)-Baghair road	0.50	4.00	4.00	0.00	0.00	0.00	0	0.00	3	14.00	
333324104	Kaliakoir Fulbaria R&H (Shindukchala)-Jathala Reg. Non Govt. Pry. School road .	2.70	5.00	5.00	0.00	0.00	0.00	3	10.00	0	0.00	
333324105	Mozidchala Reg. Non.Govt. Pry. School - Goalbaid road.	2.90	3.00	3.00	0.00	0.00	0.00	0	0.00	0	0.00	
333324106	Kaliakoir Fulbaria R&H - Banglabazar road .	0.45	4.00	4.00	0.00	0.00	0.00	0	0.00	3	7.00	
333324107	Fulbaria GC- Rampur Shaldah river Khaya Ghat road .	2.80	3.00	3.00	0.00	0.00	0.00	0	0.00	0	0.00	
333324108	Hossain Market - Gashbari Govt. Pry. School road .	2.50	2.00	2.00	0.00	0.00	0.00	0	0.00	0	0.00	
333324109	Mouchak Fulbaria road (Boigerchala)-Gashbari Khaya Ghat via Gashbari Abadia Madrasha road .	2.20	2.50	2.50	0.00	0.00	0.00	0	0.00	0	0.00	
333324110	Fulbaria Mouna road (Shaldah Bridge)-Bugchala Govt. Pry. School via Mothapara road.	2.50	4.00	4.00	0.00	0.00	0.00	0	0.00	4	14.00	
333324112	Telirchala- Kamrangirchala road	3.66	3.00	2.00	1.00	0.00	0.00	0	0.00	0	0.00	
333324113	Kaliakoir Fulbaria R&H(Bagberchala) - Bhauilakbar via coatbari chawrashata bazar .	3.00	5.50	5.50	0.00	0.00	0.00	2	3.00	2	22.00	
VILLAGE ROAD-A TOTAL: 87 Nos. Road				322.25	297.35	22.06	2.84	0.00	64	371.01	80	644.20

ROAD TYPE : VILLAGE ROAD-B

333325001	Montola - Paburiachala	3.00	3.00	3.00	0.00	0.00	0.00	1	1.00	0	0.00
333325002	Sonatala - Koachbari	1.75	2.00	2.00	0.00	0.00	0.00	0	0.00	0	0.00
333325005	Rayerchala - Koshalnath	3.00	2.00	2.00	0.00	0.00	0.00	0	0.00	0	0.00
333325006	Ramchandapur - Khalishajani	3.00	4.00	4.00	0.00	0.00	0.00	0	0.00	0	0.00
333325007	Gobindapur - Kanchanpur	3.00	2.00	2.00	0.00	0.00	0.00	0	0.00	0	0.00
333325009	Kanchanpur - Rashidpur	3.10	4.00	4.00	0.00	0.00	0.00	0	0.00	0	0.00
333325010	Chandabaha - Dhakhin pakulla	3.00	2.00	2.00	0.00	0.00	0.00	1	1.00	0	0.00
333325011	Chandabaha - Shahabazpur	3.10	2.50	2.50	0.00	0.00	0.00	0	0.00	0	0.00
333325012	Kachighata - Mothajuri	3.50	3.00	3.00	0.00	0.00	0.00	1	30.00	0	0.00
333325013	Chotokanchanpur - Hizaltali	3.00	3.00	3.00	0.00	0.00	0.00	1	2.00	0	0.00
333325015	Jalshuka - Darbaria Rd.	3.00	3.00	3.00	0.00	0.00	0.00	1	30.00	3	156.00
333325016	Katubdhia - Azgana Rd.	3.50	2.00	2.00	0.00	0.00	0.00	2	16.00	0	0.00
333325017	Katubdhia - Baparipara Rd.	3.50	2.00	2.00	0.00	0.00	0.00	0	0.00	0	0.00
333325020	Apex - Apex wiving	4.00	1.00	1.00	0.00	0.00	0.00	0	0.00	0	0.00
333325021	Rashidpur - Dulighara Pry. school	3.00	7.00	7.00	0.00	0.00	0.00	0	0.00	0	0.00
333325023	Gobindhopur - Dulighara	3.00	5.00	5.00	0.00	0.00	0.00	1	20.00	0	0.00
333325024	Thakurchala Baro Gobindopur	3.00	3.00	3.00	0.00	0.00	0.00	0	0.00	0	0.00
333325025	Sreepurghat - Nayapara	3.00	3.00	3.00	0.00	0.00	0.00	0	0.00	0	0.00
333325026	Baraibary - Nalua	3.00	5.00	5.00	0.00	0.00	0.00	0	0.00	0	0.00
333325027	Sonatala - Nayapara	3.00	4.00	4.00	0.00	0.00	0.00	0	0.00	0	0.00
333325028	Raghunathpur - Sonatala	3.50	4.00	4.00	0.00	0.00	0.00	0	0.00	0	0.00
333325029	U.Kanchanpur -Mathalia	3.00	3.00	3.00	0.00	0.00	0.00	0	0.00	0	0.00
333325030	Hizoltoly - Bamnabaha	3.00	3.00	3.00	0.00	0.00	0.00	0	0.00	0	0.00
333325032	Tansutrapur - Sutrapur Natmondir	3.00	4.00	4.00	0.00	0.00	0.00	1	30.00	0	0.00
333325033	Fayzullapur - Araigong hat	3.00	1.50	1.50	0.00	0.00	0.00	0	0.00	2	4.00
333325035	Nasarmarket - Barabo	3.00	3.00	3.00	0.00	0.00	0.00	0	0.00	0	0.00
333325036	Uttar rajabari - Baraibary	3.50	3.00	3.00	0.00	0.00	0.00	0	0.00	0	0.00
333325037	Shinabaha - Bashtoly via Rangamati	3.00	4.00	2.40	1.00	0.60	0.00	0	0.00	0	0.00
333325038	Mazukhan bazar - Vannara	4.00	3.00	3.00	0.00	0.00	0.00	0	0.00	0	0.00
333325040	Sahebabad - E-Chandhura	3.00	3.00	1.50	1.50	0.00	0.00	0	0.00	0	0.00
333325041	Sadhullapur - Sonakhali	3.00	2.00	2.00	0.00	0.00	0.00	0	0.00	2	3.00
333325043	Fakirchala - Duanichala	2.30	3.00	3.00	0.00	0.00	0.00	0	0.00	0	0.00
333325045	Fakirchala - Koshalnath	3.00	3.00	3.00	0.00	0.00	0.00	0	0.00	0	0.00

BASIC INFORMATION OF ROAD

DIVISION : DHAKA

DISTRICT : GAZIPUR

ROAD CODE	ROAD NAME	CREST WIDTH (m)	TOTAL LENGTH (Km)	SURFACE TYPE-WISE BREAK-UP (Km)				STRUCTURE		EXISTING GAP	
				EARTHEN	FLEXIBLE PAVEMENT (BC)	BRICK PAVEMENT (WBM/HBB/ BFS)	RIGID PAVEMENT (CC/RCC)	NUMBER	SPAN (m)	NUMBER	SPAN (m)
1	2	3	4	5	6	7	8	9	10	11	12
333325067	Boheratoli - Amtoli	3.50	10.00	10.00	0.00	0.00	0.00	0	0.00	0	0.00
333325069	Gazipur - Kachighata	3.50	8.00	8.00	0.00	0.00	0.00	0	0.00	0	0.00
333325070	Bhataria - Baraisoty	3.00	3.00	3.00	0.00	0.00	0.00	0	0.00	0	0.00
333325071	Dainkiny - Chandra Saw mill	3.00	2.00	1.04	0.80	0.16	0.00	0	0.00	0	0.00
333325072	Chanditala - Mathalia Rd.	3.00	2.00	2.00	0.00	0.00	0.00	0	0.00	0	0.00
333325074	Uttar Kanchanpur - Vennerteki	3.00	2.00	2.00	0.00	0.00	0.00	0	0.00	0	0.00
333325075	Namasulai - Polymongal	2.00	1.00	1.00	0.00	0.00	0.00	0	0.00	0	0.00
333325076	Boliadi bazar -Puratangar via Shadullapur	2.00	3.50	3.50	0.00	0.00	0.00	1	6.00	2	31.00
333325077	Mouchak - Chabagan - Sakashar	2.00	1.00	1.00	0.00	0.00	0.00	0	0.00	0	0.00
333325078	thakurpara -Laskarchala	3.00	4.00	4.00	0.00	0.00	0.00	0	0.00	0	0.00
333325079	Faticmarket - Sakashar	3.00	3.00	3.00	0.00	0.00	0.00	0	0.00	0	0.00
333325080	R&H -Basakair	3.00	3.00	2.82	0.00	0.18	0.00	1	3.50	0	0.00
333325081	Chowdurytekc -Nayapara	3.00	2.00	2.00	0.00	0.00	0.00	1	3.00	1	50.00
333325082	R&H -Nayanagar	3.00	2.00	2.00	0.00	0.00	0.00	1	3.00	1	30.00
333325083	Nasar market -Madhabchala	2.00	2.50	2.50	0.00	0.00	0.00	0	0.00	0	0.00
333325084	Talchala -Fulbaria road at Battola-Paddapara Jame Mosque Road	2.50	3.00	3.00	0.00	0.00	0.00	0	0.00	0	0.00
333325085	Mathalia G.C -Gosattra Via kanchanpur Road	2.40	2.00	2.00	0.00	0.00	0.00	0	0.00	0	0.00
333325086	Sonakhali - Hizoltoly road.	3.00	2.00	2.00	0.00	0.00	0.00	1	2.50	0	0.00
333325087	Jathalia High School - Shuddalah road .	3.00	4.50	4.50	0.00	0.00	0.00	0	0.00	0	0.00
333325088	Kholishajani GPS - Ramchandrapur Govt. Pry. School road .	2.40	3.00	3.00	0.00	0.00	0.00	0	0.00	0	0.00
333325089	Janata High School (Bagchala) - Padmapara Jama Mosque road .	2.50	2.00	2.00	0.00	0.00	0.00	0	0.00	0	0.00
333325090	Fulbaria Mouna - Shaldah river khaya ghat via Korichala road .	2.80	3.00	3.00	0.00	0.00	0.00	0	0.00	0	0.00
333325091	Shanamity Bridge - Goalchala Reg. Non. Govt. Pry. School road .	2.70	3.00	3.00	0.00	0.00	0.00	0	0.00	0	0.00
333325092	Bashakoir KNB Bazar-Goalchala Reg. Non. Govt. Pry. School via Kambolpara road .	3.00	5.00	5.00	0.00	0.00	0.00	0	0.00	0	0.00
333325093	Shumilua - Kambolpara Govt. Pry. School road .	3.00	2.50	2.50	0.00	0.00	0.00	0	0.00	0	0.00
333325094	Jathalia Govt. Pry. School - Bonkuri bazar road .	2.50	2.00	2.00	0.00	0.00	0.00	0	0.00	0	0.00
333325095	Hossain Market - Nayapara Non Govt. Pry. School road .	2.00	3.00	3.00	0.00	0.00	0.00	0	0.00	0	0.00
333325096	Hossain Market - Roghunatpur bazar via Moddhapara road.	2.10	3.00	3.00	0.00	0.00	0.00	0	0.00	0	0.00
333325097	Shonatala bazar - Union Land Office (Boali) via Fokir market.	2.10	3.00	3.00	0.00	0.00	0.00	0	0.00	0	0.00
333325098	Gashbaria Bazar - Nayapara road .	2.20	1.50	1.50	0.00	0.00	0.00	0	0.00	0	0.00
333325099	Noulia Borobaid - Bandhabaria Ashraion Project via Fokirbari road.	2.30	3.00	3.00	0.00	0.00	0.00	0	0.00	0	0.00
333325100	Shonatala-Jhingahati road.	2.20	1.50	1.50	0.00	0.00	0.00	0	0.00	0	0.00
333325101	Hossain Market - Sabar house via Paburiachala Madrasha road.	2.30	3.00	3.00	0.00	0.00	0.00	0	0.00	0	0.00
333325102	Medulia - Bashura road	2.50	3.00	3.00	0.00	0.00	0.00	0	0.00	0	0.00
333325103	Dubal Dewair road - Nishandahati village	2.50	2.00	2.00	0.00	0.00	0.00	0	0.00	0	0.00
333325104	Dewair bazar - Puratangor	2.30	3.00	3.00	0.00	0.00	0.00	0	0.00	0	0.00
333325105	R&H road to Chandra college road.r road.	2.65	1.00	1.00	0.00	0.00	0.00	0	0.00	0	0.00
333325106	Zalsuka Bazar to Bisaid embankment road.	2.44	3.00	3.00	0.00	0.00	0.00	0	0.00	0	0.00
333325107	Hizalhati Kapasia road.	1.82	4.10	4.10	0.00	0.00	0.00	0	0.00	0	0.00
333325108	R&H road to Dariapour Bazar road.	1.25	2.25	2.25	0.00	0.00	0.00	0	0.00	0	0.00
333325109	Begumpur Pry school -Begumpur Kheya ghat road	4.20	1.25	0.83	0.00	0.43	0.00	0	0.00	0	0.00
333325110	Naser Market to Madabchala road.	2.44	3.25	3.25	0.00	0.00	0.00	0	0.00	0	0.00
333325111	Sakeshor Konabari GC -Akuliarchala road.	2.44	2.50	2.50	0.00	0.00	0.00	0	0.00	0	0.00
333325112	Kaliakoir Fulbaria R&H (Hobuarchala)-Paikpara bontok tak via Boxi road .	2.40	2.00	2.00	0.00	0.00	0.00	0	0.00	0	0.00
333325113	Fulbaria bazar (North side) Azimuddin house - Fulbaria Jame Mosque via Fulbaria Rampur road & Mouchak Fulbaria road.	2.50	1.50	1.50	0.00	0.00	0.00	0	0.00	0	0.00
333325114	Shakashor bazar - mouchak fulbaria road (akuliachal)	1.93	2.00	2.00	0.00	0.00	0.00	0	0.00	0	0.00
333325115	Jamulpur-Palashtoli road	2.44	2.00	2.00	0.00	0.00	0.00	0	0.00	0	0.00
333325116	Thangerbandth - Durgapur road .	1.88	2.00	2.00	0.00	0.00	0.00	0	0.00	0	0.00

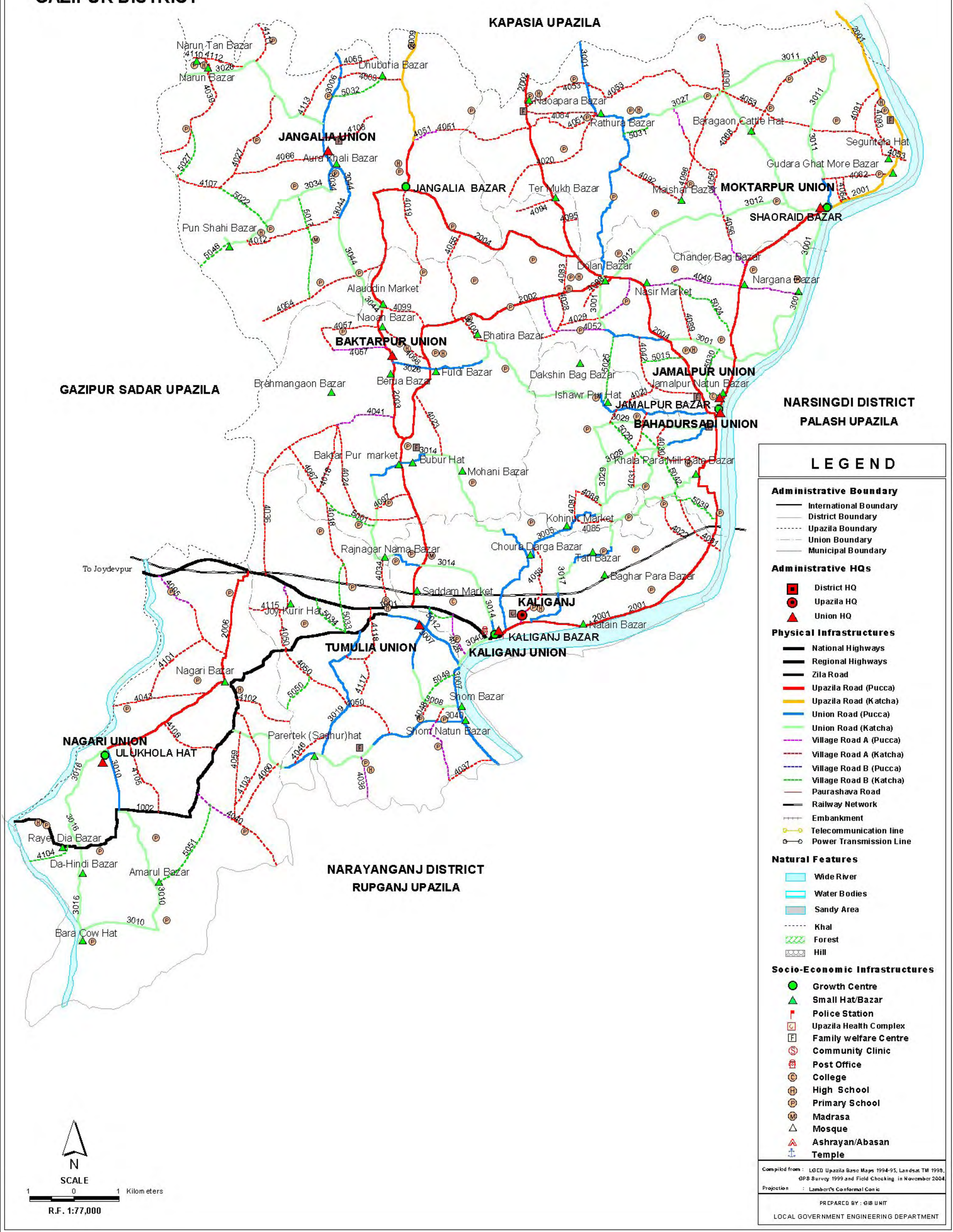
BASIC INFORMATION OF ROAD

DIVISION : DHAKA

DISTRICT : GAZIPUR

ROAD CODE	ROAD NAME	CREST WIDTH (m)	TOTAL LENGTH (Km)	SURFACE TYPE-WISE BREAKE-UP (Km)				STRUCTURE		EXISTING GAP		
				EARTHEN	FLEXIBLE PAVEMENT (BC)	BRICK PAVEMENT (WBM/HBB/BFS)	RIGID PAVEMENT (CC/RCC)	NUMBER	SPAN (m)	NUMBER	SPAN (m)	
1	2	3	4	5	6	7	8	9	10	11	12	
333325117	Barak market - Golachipa via kathaltoly road	2.00	2.50	2.50	0.00	0.00	0.00	0	0.00	0	0.00	
333325118	Barak market - Shoilakhali via kushalnath road .	3.50	3.00	3.00	0.00	0.00	0.00	0	0.00	0	0.00	
333325119	Amdair-Majhukhan road.	3.50	2.75	2.75	0.00	0.00	0.00	0	0.00	0	0.00	
333325120	Kharajora- Rasulpur road	2.00	2.50	2.50	0.00	0.00	0.00	0	0.00	0	0.00	
VILLAGE ROAD-B TOTAL: 85 Nos. Road				246.60	241.94	3.30	1.37	0.00	14	148.00	11	274.00
KALIAKOIR UPAZILA TOTAL: 198 Nos. Road				769.20	660.35	100.06	8.80	0.00	251	2051.31	130	1680.20

ROAD MAP KALIGANJ UPAZILA GAZIPUR DISTRICT



LEGEND

Administrative Boundary

- International Boundary
- District Boundary
- Upazila Boundary
- Union Boundary
- Municipal Boundary

Administrative HQs

- District HQ
- Upazila HQ
- Union HQ

Physical Infrastructures

- National Highways
- Regional Highways
- Zila Road
- Upazila Road (Pucca)
- Upazila Road (Katcha)
- Union Road (Katcha)
- Union Road (Pucca)
- Village Road A (Pucca)
- Village Road A (Katcha)
- Village Road B (Pucca)
- Village Road B (Katcha)
- Paurashava Road
- Railway Network
- Embankment
- Telecommunication line
- Power Transmission Line

Natural Features

- Wide River
- Water Bodies
- Sandy Area
- Khal
- Forest
- Hill

Socio-Economic Infrastructures

- Growth Centre
- Small Hat/Bazar
- Police Station
- Upazila Health Complex
- Family welfare Centre
- Community Clinic
- Post Office
- College
- High School
- Primary School
- Madrassa
- Mosque
- Ashrayan/Abasan
- Temple

Compiled from : LGED Upazila Base Maps 1994-95, Landsat TM 1998, GPS Survey 1999 and Field Checking in November 2004.
Projection : Lambert's Conformal Conic
PREPARED BY : GIS UNIT
LOCAL GOVERNMENT ENGINEERING DEPARTMENT

N
SCALE
0 1 Kilometers
R.F. 1:77,000

BASIC INFORMATION OF ROAD

DIVISION : DHAKA

DISTRICT : GAZIPUR

ROAD CODE	ROAD NAME	CREST WIDTH (m)	TOTAL LENGTH (Km)	SURFACE TYPE-WISE BREAK-UP (Km)				STRUCTURE		EXISTING GAP	
				EARTHEN	FLEXIBLE PAVEMENT (BC)	BRICK PAVEMENT (WBM/HBB/BFS)	RIGID PAVEMENT (CC/RCC)	NUMBER	SPAN (m)	NUMBER	SPAN (m)
1	2	3	4	5	6	7	8	9	10	11	12

UPAZILA : KALIGANJ

ROAD TYPE : UPAZILA ROAD

333342001	Kaligonj - Jamalpur - Showraid - Kalihasi - Taraganj (Raniganj) Road (From RHD #10)	4.25	18.90	4.80	14.10	0.00	0.00	6	18.20	0	0.00
333342002	Kaligonj-Kapasias Rd. (UZR #11)	6.30	17.20	0.00	16.90	0.30	0.00	9	139.55	0	0.00
333342003	Kaligonj - Jangalia Rd. (UZR #11)	7.30	6.35	0.00	6.35	0.00	0.00	3	85.50	0	0.00
333342004	Jangalia - Jamalpur Rd.	5.25	10.50	0.00	10.50	0.00	0.00	5	62.00	0	0.00
333342006	Nalsata - Ulukhola Rd.	7.00	5.75	0.00	5.75	0.00	0.00	10	119.75	0	0.00
333342009	Jangalia - Dhururia Rd. (UZR #11)	3.95	5.10	4.10	0.50	0.50	0.00	1	20.00	3	22.00

UPAZILA ROAD TOTAL: 6 Nos. Road 63.80 8.90 54.10 0.80 0.00 34 445.00 3 22.00

ROAD TYPE : UNION ROAD

333343001	Muktarpur UP - Moisher Bazar via Chopair, Dollan Bazar Road	4.65	17.65	8.45	9.20	0.00	0.00	17	54.25	0	0.00
333343005	Kaligonj - Bashair Bazar Rd.	4.70	8.60	2.50	6.10	0.00	0.00	12	41.20	0	0.00
333343006	Jangalia UP - Tilsunia Bazar (Kapasias Upazila) via Chamurki Road	4.88	6.50	2.80	3.70	0.00	0.00	1	12.00	0	0.00
333343007	Bartuil Shom Tumulia Mision Rd.	5.00	5.65	0.00	5.65	0.00	0.00	0	0.00	2	24.00
333343008	Tumulia Up Shombazar Turi Rd.	3.50	4.00	3.60	0.40	0.00	0.00	1	18.00	0	0.00
333343010	Nagori UP - Barkaw Hat Road	3.50	8.60	7.10	0.00	1.50	0.00	0	0.00	1	30.00
333343011	Showroid - Demra Rathura Rd.	4.00	8.00	5.00	2.00	1.00	0.00	2	6.45	4	9.90
333343012	Showraid - Borogaon - Dolon Bazar Rd.	3.00	9.00	9.00	0.00	0.00	0.00	12	28.40	0	0.00
333343014	Kaligonj Durbati Raznagar Noyabazar Bakterpur bazar Mohani Choura Nayabazar Rd	3.46	10.01	5.96	3.65	0.40	0.00	3	41.00	0	0.00
333343016	Nagori UP - Barkow Bazar via Senpara, Raydia bazar Road	4.00	6.65	5.40	1.25	0.00	0.00	7	69.50	0	0.00
333343017	Kaligonj - Juguli Khalapara	3.35	6.75	4.55	1.20	1.00	0.00	2	9.00	0	0.00
333343019	Chowarikhola-Parartak Rd.	4.00	3.95	0.00	3.95	0.00	0.00	2	13.00	0	0.00
333343026	Fuldi vatira Mazukhan Dhakkinbag Jamalpur Rd.	2.09	10.30	6.01	1.30	3.00	0.00	8	48.99	0	0.00
333343027	Shawraid - Rathura Moishair Rd.	3.60	7.00	3.00	4.00	0.00	0.00	3	9.00	0	0.00
333343028	Azmatpur - Narun Rd.	3.02	6.60	6.10	0.50	0.00	0.00	5	15.00	0	0.00
333343029	Bashair - Dulasadukhan Rd.	3.00	4.50	4.50	0.00	0.00	0.00	6	12.00	2	4.00
333343034	Kowlita - Punshai Rd.	3.32	4.50	4.00	0.50	0.00	0.00	3	10.50	3	54.00
333343040	Punjura - Turi Kaligonj Rd.	4.00	10.05	5.80	3.98	0.27	0.00	5	50.90	0	0.00
333343044	Awrakhali - Kawlita - Rayen Alauddin Tak Rd.	3.05	5.00	4.00	1.00	0.00	0.00	0	0.00	0	0.00

UNION ROAD TOTAL: 19 Nos. Road 143.31 87.77 48.37 7.17 0.00 89 439.19 12 121.90

ROAD TYPE : VILLAGE ROAD-A

333344003	Azmatpur - Duburia via Balukhati	2.50	3.50	3.50	0.00	0.00	0.00	1	8.00	1	6.00
333344005	Pubail ferry ghat - Nagari Rd.	3.65	3.15	1.85	1.30	0.00	0.00	1	10.00	1	40.00
333344012	Bunna - Punsahi bazar Rd.	2.50	2.60	2.60	0.00	0.00	0.00	0	0.00	0	0.00
333344018	Bandhakhola - Tumulia mision	2.80	3.40	2.60	0.80	0.00	0.00	0	0.00	0	0.00
333344019	Jangalia - Montali Rd.	2.00	1.30	1.30	0.00	0.00	0.00	0	0.00	0	0.00
333344020	Narail gala - Putan Rd.	2.20	3.85	3.85	0.00	0.00	0.00	0	0.00	0	0.00
333344021	Bahadursadi - Shalladi via Jamalpur	2.50	2.00	2.00	0.00	0.00	0.00	0	0.00	0	0.00
333344022	Khalapara Fakir Sumsuddin H/School - Rail line	2.50	2.00	2.00	0.00	0.00	0.00	0	0.00	0	0.00
333344023	Majukhan Dakkin - Mohani via Fuldi bazar	2.50	5.60	5.60	0.00	0.00	0.00	0	0.00	2	20.00
333344024	Amgati - Rangamatia mosque via Satani mosque	2.05	5.20	5.20	0.00	0.00	0.00	1	10.00	3	18.00
333344025	Old Sub-Register office - R&H Rd.	3.60	1.20	0.00	0.50	0.70	0.00	0	0.00	0	0.00
333344027	Sharisarchala mistry bari - Bariyadi	2.00	3.00	3.00	0.00	0.00	0.00	0	0.00	3	9.00
333344028	Dulan bazar - Vatira	2.80	1.50	1.50	0.00	0.00	0.00	0	0.00	0	0.00
333344029	Dolonbazar Kalapatua	2.10	2.50	1.40	1.10	0.00	0.00	4	2.40	4	2.40
333344030	Khalpara Police camp - Eidgah	2.00	2.00	2.00	0.00	0.00	0.00	0	0.00	0	0.00
333344031	Jamalpur H/O Amullay - West Kholapara	2.20	3.00	3.00	0.00	0.00	0.00	0	0.00	0	0.00

BASIC INFORMATION OF ROAD

DIVISION : DHAKA

DISTRICT : GAZIPUR

ROAD CODE	ROAD NAME	CREST WIDTH (m)	TOTAL LENGTH (Km)	SURFACE TYPE-WISE BREAK-UP (Km)				STRUCTURE		EXISTING GAP	
				EARTHEN	FLEXIBLE PAVEMENT (BC)	BRICK PAVEMENT (WBM/HBB/BFS)	RIGID PAVEMENT (CC/RCC)	NUMBER	SPAN (m)	NUMBER	SPAN (m)
1	2	3	4	5	6	7	8	9	10	11	12
333344032	Kaliganj H/O bashir - Shop of Abul	2.50	3.20	3.20	0.00	0.00	0.00	0	0.00	0	0.00
333344034	Rajnagar bazar - Tomolia Railgate	2.50	2.50	2.50	0.00	0.00	0.00	0	0.00	0	0.00
333344035	Turi mosque - Beribandth bridge	2.00	1.50	0.00	1.50	0.00	0.00	0	0.00	0	0.00
333344036	Kamarbari-Ragamatia Rd.	3.50	4.00	0.00	4.00	0.00	0.00	2	9.50	0	0.00
333344037	Shom - Bortul Rd.	3.05	2.50	0.00	2.50	0.00	0.00	0	0.00	0	0.00
333344038	BhaiaShuti - Bhat para Rd.	3.05	1.15	0.00	1.15	0.00	0.00	0	0.00	0	0.00
333344039	Nurun Bazar - Sahatak para Rd.	3.00	3.00	2.50	0.00	0.50	0.00	0	0.00	0	0.00
333344040	Amtola - Rathura Rd.	3.05	2.00	1.50	0.50	0.00	0.00	0	0.00	0	0.00
333344041	Berua - Barun Rd	2.00	0.85	0.00	0.85	0.00	0.00	0	0.00	0	0.00
333344042	Jamalpur - Jangalia GC Rd.Near the F/C-Baghmarpara Rd.	3.50	2.50	2.50	0.00	0.00	0.00	0	0.00	0	0.00
333344043	Nagori - Bagdi Rd.	3.00	3.50	3.50	0.00	0.00	0.00	0	0.00	0	0.00
333344046	Paratak ChurikholaPucca Rd. - Parateck Mondir Rd.	3.00	1.75	1.75	0.00	0.00	0.00	0	0.00	0	0.00
333344047	Rathura - Demra Rd.	3.00	3.00	2.00	0.00	1.00	0.00	0	0.00	0	0.00
333344048	Shombazar Turi Road	3.05	0.50	0.50	0.00	0.00	0.00	0	0.00	0	0.00
333344049	Mendipur - Nargana bazar Rd.	4.65	4.60	0.10	0.00	4.50	0.00	9	3.30	0	0.00
333344050	Daripara Darikavhanga Barikhali Firindi Rd.	3.46	5.83	5.53	0.30	0.00	0.00	3	8.50	0	0.00
333344051	Jangalia - Noapara Maisar baza Rd.	4.00	7.20	5.76	1.44	0.00	0.00	2	42.00	2	2.00
333344052	Golartak - Chupair Rd.	3.60	2.25	0.00	2.25	0.00	0.00	1	10.00	0	0.00
333344053	Ekuta ferry ghat - Rathura - Bagun - Horidebpur Nowapara Bazar Rd.	3.00	12.00	12.00	0.00	0.00	0.00	0	0.00	10	20.00
333344054	Chatiani - Royan - Kossagara Rd.	2.00	2.75	2.75	0.00	0.00	0.00	2	10.00	0	0.00
333344055	Jangalia - Mazukhan via Kauchan	3.05	2.08	2.08	0.00	0.00	0.00	2	40.00	0	0.00
333344056	Bitipara - Ramchandrapur Rd.	3.00	4.00	2.60	1.40	0.00	0.00	1	6.20	5	10.00
333344057	Berua(NayanMore) Brammangaw Atlabo Tunur Tak Bazar Rd.	2.60	5.50	4.80	0.70	0.00	0.00	0	0.00	1	30.00
333344058	Thanaparishad - Kadamtali Rd.	3.00	2.50	2.30	0.00	0.20	0.00	2	9.00	0	0.00
333344059	Panjora - Belun Road	3.00	3.50	3.50	0.00	0.00	0.00	1	9.00	1	20.00
333344060	Belun - Banarpar Road	3.00	2.10	2.10	0.00	0.00	0.00	0	0.00	1	10.00
333344061	Kholapar - Ghorasal Ferry Ghat Road	4.00	1.10	1.10	0.00	0.00	0.00	1	4.00	0	0.00
333344062	Showraid - Mukterpur Road	3.00	3.00	3.00	0.00	0.00	0.00	1	9.00	1	9.00
333344063	Showraid Taraganj - BNP Tak Road	3.20	1.00	1.00	0.00	0.00	0.00	1	9.00	1	9.00
333344064	Showraid Taraganj - Degoakhal Road	3.50	1.00	1.00	0.00	0.00	0.00	1	9.00	1	9.00
333344065	Azmatpur - Azmatpur Satellite Primary School Road	2.50	1.00	1.00	0.00	0.00	0.00	1	4.50	0	0.00
333344066	Awrakhali - Bariadi Road	3.50	2.50	2.50	0.00	0.00	0.00	1	9.00	1	9.00
333344067	Satani - Trisury Road	2.50	1.00	1.00	0.00	0.00	0.00	0	0.00	0	0.00
333344068	Donpur - Borogaon Road	3.00	3.50	3.50	0.00	0.00	0.00	0	0.00	3	28.00
333344069	Dolon bazar bypass Road	4.00	0.50	0.00	0.50	0.00	0.00	0	0.00	0	0.00
333344070	Golartek-Sarker bari Road	4.00	1.00	0.00	1.00	0.00	0.00	0	0.00	0	0.00
333344071	Ghonapara R&H Rd. - Golabari Rail Line Rd.	1.80	1.72	1.72	0.00	0.00	0.00	0	0.00	0	0.00
333344072	Fuldi Soilar More - Alauddin Take bazar Rd.	2.50	3.15	3.15	0.00	0.00	0.00	1	20.00	0	0.00
333344073	Fuldi Soilar More - Nayan More Rd.	6.20	1.20	0.00	1.20	0.00	0.00	1	4.50	0	0.00
333344074	Mazukhan - Vatira Bazar Rd.	3.05	1.50	1.00	0.50	0.00	0.00	0	0.00	0	0.00
333344075	Rathura Barogaw Rd.	4.00	4.50	4.50	0.00	0.00	0.00	0	0.00	0	0.00
333344076	RK Jute Mill - Uttar Gaw Tatibazar Rd.	3.00	2.50	2.20	0.30	0.00	0.00	0	0.00	0	0.00
333344077	Choura Red Crescent - Uttargaw Tatibazar Rd.	3.00	1.00	0.00	1.00	0.00	0.00	0	0.00	0	0.00
333344078	Vatira Forkania Madrasa - Hafizia Madrasa Rd.	3.00	0.80	0.80	0.00	0.00	0.00	0	0.00	0	0.00
333344079	Uttar Khaikora - Madla Rd.	2.00	1.30	1.30	0.00	0.00	0.00	0	0.00	0	0.00
333344080	Mendipur - Barogaw Bazar Rd.	3.00	1.60	0.00	1.60	0.00	0.00	0	0.00	0	0.00
333344081	Nagori Bazar Link Road	4.00	0.25	0.00	0.25	0.00	0.00	0	0.00	0	0.00
333344082	Kaligonj Upazila H/Q - Bypass Rd. Via Rail Gate H/O Mostofa Member.	1.50	1.00	0.00	0.00	1.00	0.00	0	0.00	0	0.00
333344083	Chupair - Kapais Rd.	2.44	1.50	1.50	0.00	0.00	0.00	0	0.00	0	0.00
333344084	Moisher Putan Nawapara Rd.	3.05	3.00	3.00	0.00	0.00	0.00	0	0.00	0	0.00
333344085	Kohinur Market - Juguli Rd.	2.00	2.50	2.50	0.00	0.00	0.00	0	0.00	0	0.00
333344086	GolapBug More - EsherPur Govt. Pry. School.	2.50	2.50	2.50	0.00	0.00	0.00	0	0.00	0	0.00
333344087	Kohinur Market - Bhousa Pur Via EsherPur Rd.	2.50	3.50	3.50	0.00	0.00	0.00	0	0.00	0	0.00
333344088	Char Sailadi - Dolon Bazar Rd.	2.50	2.75	2.75	0.00	0.00	0.00	0	0.00	0	0.00
333344089	Mendipur - Taluckder Bari Rd.	2.50	3.00	3.00	0.00	0.00	0.00	0	0.00	0	0.00

BASIC INFORMATION OF ROAD

DIVISION : DHAKA

DISTRICT : GAZIPUR

ROAD CODE	ROAD NAME	CREST WIDTH (m)	TOTAL LENGTH (Km)	SURFACE TYPE-WISE BREAK-UP (Km)				STRUCTURE		EXISTING GAP	
				EARTHEN	FLEXIBLE PAVEMENT (BC)	BRICK PAVEMENT (WBM/HBB/BFS)	RIGID PAVEMENT (CC/RCC)	NUMBER	SPAN (m)	NUMBER	SPAN (m)
1	2	3	4	5	6	7	8	9	10	11	12
333344090	Rathura bazar - Nashu Market Rd.	3.00	2.50	2.50	0.00	0.00	0.00	0	0.00	0	0.00
333344091	Moktepur H/O Aroz Master - Taragonj Enbankment Rd.	2.45	1.50	1.50	0.00	0.00	0.00	0	0.00	0	0.00
333344092	Bogaw Bazar - Bagun Rd.	3.00	4.00	4.00	0.00	0.00	0.00	0	0.00	0	0.00
333344093	Ekota Ferry Ghat - EtaKhola Rd.	2.50	2.75	2.75	0.00	0.00	0.00	0	0.00	0	0.00
333344094	Teromukh bazar - Shibpur Rd.	3.00	2.50	2.50	0.00	0.00	0.00	0	0.00	0	0.00
333344095	Putan Khan Bari Rd.	2.75	2.00	2.00	0.00	0.00	0.00	0	0.00	0	0.00
333344096	Rathura Bazar - Barogaw bazar Rd.	3.20	5.00	5.00	0.00	0.00	0.00	0	0.00	0	0.00
333344097	Kaligonj kapashia Rd. - H/O Amir Hossain via Khaikora School Rd.	2.45	1.50	1.50	0.00	0.00	0.00	0	0.00	0	0.00
333344098	Nayan More - Sailer More Rd.	4.86	1.20	0.00	1.20	0.00	0.00	0	0.00	0	0.00
333344099	Alauddin Tack Bazar - Soilar More Via Kolun Rd.	2.45	2.50	2.50	0.00	0.00	0.00	0	0.00	0	0.00
333344100	Mazukhan - Vatira Bazar Rd.	2.45	1.50	1.50	0.00	0.00	0.00	0	0.00	0	0.00
333344101	Dhunun - Gararia Rd.	2.45	2.00	2.00	0.00	0.00	0.00	0	0.00	0	0.00
333344102	Panghora - Chankhola Rd.	2.45	3.20	3.20	0.00	0.00	0.00	0	0.00	0	0.00
333344103	Panghora - Rathura Rd.	2.45	5.00	5.00	0.00	0.00	0.00	0	0.00	0	0.00
333344104	Rayerdia - Kolun Rd.	3.00	2.50	2.50	0.00	0.00	0.00	0	0.00	0	0.00
333344105	Birtull Pacca Rd. - Moth Bari Via Mirar Tack Rd.	2.45	2.50	2.50	0.00	0.00	0.00	0	0.00	0	0.00
333344106	Paroan Pacca Rd. - Panzora Pacca Rd.	2.45	2.50	2.50	0.00	0.00	0.00	0	0.00	0	0.00
333344107	Bariadi - Baten Ati Rd.	2.45	2.50	2.50	0.00	0.00	0.00	0	0.00	0	0.00
333344108	Kulthun Madrasa - Shaldiah Miah Rd.	2.45	2.50	2.50	0.00	0.00	0.00	0	0.00	0	0.00
333344110	Norun Bazar - Shombari Bazar Rd.	2.45	2.00	2.00	0.00	0.00	0.00	0	0.00	0	0.00
333344111	Dewtola More - Kapashia Upazila Via Dewtola Govt. Pry. School.	2.45	2.50	2.50	0.00	0.00	0.00	0	0.00	0	0.00
333344112	Dewtola More - Shombaria Bazar Rd.	2.45	2.00	2.00	0.00	0.00	0.00	0	0.00	0	0.00
333344113	Azmatpur Collage - Chomurki Rd.	2.45	3.00	3.00	0.00	0.00	0.00	0	0.00	0	0.00
333344115	Bandhakhola Baual Akhara - TilerTack Rd.	3.00	2.00	2.00	0.00	0.00	0.00	0	0.00	0	0.00
333344117	Piprar Shair - Charer Khola Rd.	3.00	2.00	2.00	0.00	0.00	0.00	0	0.00	0	0.00
333344118	Tumulia Mishion - Piprar Shair Rd.	2.45	1.50	1.50	0.00	0.00	0.00	0	0.00	0	0.00
VILLAGE ROAD-A TOTAL: 97 Nos. Road			251.58	215.84	27.84	7.90	0.00	40	246.90	41	251.40

ROAD TYPE : VILLAGE ROAD-B

333345001	Chhuto Deulia - Joyramber	3.50	2.40	2.40	0.00	0.00	0.00	0	0.00	0	0.00
333345012	Tumulia Rail Crossing	2.50	1.60	1.60	0.00	0.00	0.00	0	0.00	0	0.00
333345015	Golartac H/O Ibrahim Sarker	2.25	1.20	0.50	0.70	0.00	0.00	4	2.10	0	0.00
333345016	Kalapara - Ishwarpur	2.50	1.25	1.25	0.00	0.00	0.00	0	0.00	0	0.00
333345017	Morash - Chatiani	2.00	2.50	2.50	0.00	0.00	0.00	0	0.00	0	0.00
333345022	Narun - Dewanbari	2.00	2.15	2.15	0.00	0.00	0.00	0	0.00	0	0.00
333345024	Kalapatua - Jamalpur	2.00	2.45	2.45	0.00	0.00	0.00	0	0.00	0	0.00
333345025	Sailadi - Dhakkin bag	2.50	1.30	1.30	0.00	0.00	0.00	0	0.00	0	0.00
333345027	Narun P/School - Batenhati Rd.	2.00	1.50	1.50	0.00	0.00	0.00	0	0.00	1	3.00
333345029	Kholapara - Iswarpur via bagbari	2.50	1.25	1.25	0.00	0.00	0.00	0	0.00	2	1.80
333345030	Jamalpur college - Boragaon	2.40	3.00	2.40	0.60	0.00	0.00	1	20.00	2	4.00
333345031	Doribagun Eidgah - H/O hanif	2.20	1.50	1.50	0.00	0.00	0.00	0	0.00	0	0.00
333345032	Azmatpur H/O Mvi. - Road	2.00	1.60	1.60	0.00	0.00	0.00	0	0.00	0	0.00
333345033	Chowrikhola Ukkilbari - Bandarbari	2.00	4.50	4.50	0.00	0.00	0.00	1	10.00	2	6.00
333345034	Kazibari R&H - Moulabibari	2.00	2.10	2.10	0.00	0.00	0.00	1	3.00	1	3.00
333345039	Kakabo Mosque - National Jute Mills	2.62	1.35	1.35	0.00	0.00	0.00	0	0.00	0	0.00
333345042	Khalapara - Kakabo	3.02	2.30	2.30	0.00	0.00	0.00	0	0.00	0	0.00
333345043	Uttar Khaikora Shop of Monzu - Baraia Rd.	3.00	0.50	0.50	0.00	0.00	0.00	0	0.00	0	0.00
333345044	Kaligonj Bashair Rd. - Shah Bayazid Bostami Mazar Rd.	2.44	1.00	0.00	0.96	0.04	0.00	0	0.00	0	0.00
333345046	Punshahi Bazar - Punshahi H/O Alauddin Khan Rd.	2.45	2.50	2.50	0.00	0.00	0.00	0	0.00	0	0.00
333345049	Boali Beri Bandh - Uttar Shom H/O Humayan Member Rd.	2.45	3.00	3.00	0.00	0.00	0.00	0	0.00	0	0.00
333345050	Punnair Tack - Chankhola H/O Khaleq kazi Rd.	2.45	1.50	1.50	0.00	0.00	0.00	0	0.00	0	0.00
333345051	Rathura Dargi Bari - Amarul Bazar Via Golan Rd.	2.45	2.00	2.00	0.00	0.00	0.00	0	0.00	0	0.00

BASIC INFORMATION OF ROAD

DIVISION : DHAKA

DISTRICT : GAZIPUR

ROAD CODE	ROAD NAME	CREST WIDTH (m)	TOTAL LENGTH (Km)	SURFACE TYPE-WISE BREAKE-UP (Km)				STRUCTURE		EXISTING GAP	
				EARTHEN	FLEXIBLE PAVEMENT (BC)	BRICK PAVEMENT (WBM/HBB/BFS)	RIGID PAVEMENT (CC/RCC)	NUMBER	SPAN (m)	NUMBER	SPAN (m)
1	2	3	4	5	6	7	8	9	10	11	12
VILLAGE ROAD-B TOTAL: 23 Nos. Road			44.45	42.15	2.26	0.04	0.00	7	35.10	8	17.80
KALIGANJ UPAZILA TOTAL: 145 Nos. Road			503.14	354.66	132.57	15.91	0.00	170	1166.19	64	413.10

ROAD MAP KAPASIA UPAZILA GAZIPUR DISTRICT

LEGEND

Administrative Boundary

- International Boundary
- District Boundary
- Upazila Boundary
- Union Boundary
- Municipal Boundary

Administrative HQs

- District HQ
- Upazila HQ
- Union HQ

Physical Infrastructures

- National Highways
- Regional Highways
- Zila Road
- Upazila Road (Pucca)
- Upazila Road (Katcha)
- Union Road (Pucca)
- Union Road (Katcha)
- Village Road A (Pucca)
- Village Road A (Katcha)
- Village Road B (Pucca)
- Village Road B (Katcha)
- Paurashava Road
- Railway Network
- Embankment
- Telecommunication line
- Power Transmission Line

Natural Features

- Wide River
- Water Bodies
- Sandy Area
- Khal
- Forest
- Hill

Socio-Economic Infrastructures

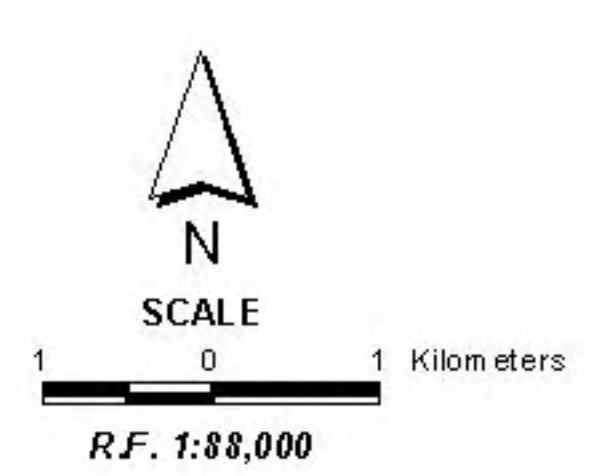
- Growth Centre
- Small Hat/Bazar
- Police Station
- Upazila Health Complex
- Family welfare Centre
- Community Clinic
- Post Office
- College
- High School
- Primary School
- Madrasa
- Mosque
- Ashrayan/Abasan
- Temple

Compiled from : LGED Upazila Base Maps 1994-95, Landsat TM 1998,
GPS Survey 1999 and Field Checking in November 2004

Projection : Lambert's Conformal Conic

PREPARED BY : GIS UNIT

LOCAL GOVERNMENT ENGINEERING DEPARTMENT



BASIC INFORMATION OF ROAD

DIVISION : DHAKA

DISTRICT : GAZIPUR

ROAD CODE	ROAD NAME	CREST WIDTH (m)	TOTAL LENGTH (Km)	SURFACE TYPE-WISE BREAK-UP (Km)				STRUCTURE		EXISTING GAP	
				EARTHEN	FLEXIBLE PAVEMENT (BC)	BRICK PAVEMENT (WBM/HBB/BFS)	RIGID PAVEMENT (CC/RCC)	NUMBER	SPAN (m)	NUMBER	SPAN (m)
1	2	3	4	5	6	7	8	9	10	11	12

UPAZILA : KAPASIA

ROAD TYPE : UPAZILA ROAD

333362001	Kapasia GC - Toke GC Rd.	7.32	18.58	0.00	18.58	0.00	0.00	42	248.80	0	0.00
333362003	Kapasia GC - Ranigonj GC Rd.	7.32	7.50	0.00	7.50	0.00	0.00	26	48.95	0	0.00
333362005	Kapasia GC - Monohordi Rd. (From RHD #13)	6.26	14.20	0.00	14.20	0.00	0.00	28	208.82	0	0.00
333362006	Kapasia GC - Kaligong GC Rd.	7.32	9.50	0.00	9.50	0.00	0.00	26	34.10	0	0.00
333362007	Kapasia GC - Sreepur Rd.	5.00	3.80	0.00	3.80	0.00	0.00	17	27.10	0	0.00
333362008	Giaspur GC - Aral GC Rd.	5.50	11.15	9.65	1.50	0.00	0.00	15	20.20	1	20.00
333362009	Aral GC - Hatirdia GC Rd.	5.15	7.60	0.00	7.60	0.00	0.00	10	76.90	0	0.00
333362010	Giaspur GC - Rayed GC Rd.	7.00	11.82	0.00	11.82	0.00	0.00	13	38.60	0	0.00
333362011	Ranigonj GC - Gazipur Rd.	6.75	15.56	10.66	0.00	4.90	0.00	40	72.80	0	0.00
333362013	Ranigonj GC - Saorait GC Rd. (From RHD #10)	6.00	5.00	5.00	0.00	0.00	0.00	5	15.80	0	0.00
333362014	Taragonj bazar - Ghatkuri bazar Rd. (From RHD #9)	7.32	6.28	2.18	0.00	4.10	0.00	6	18.80	0	0.00

UPAZILA ROAD TOTAL: 11 Nos. Road

110.99 27.49 74.50 9.00 0.00 228 810.87 1 20.00

ROAD TYPE : UNION ROAD

333363002	Rayed Union H/Q - Dulalpur bazar via Maison Miar bazar Rd.	4.50	12.20	6.70	5.50	0.00	0.00	23	66.78	0	0.00
333363007	Kapasia Union H/Q - Chandpur Union H/Q Rd.	4.70	7.80	2.50	4.00	1.30	0.00	39	42.75	0	0.00
333363012	Sanmania Union H/Q - Barahar bazar via Tirmohani bazar Rd.	4.25	12.32	5.22	4.80	2.30	0.00	13	82.20	1	4.50
333363014	Singhasree Union HQ. - Amraid bazar Rd.	3.00	9.00	8.00	1.00	0.00	0.00	11	64.40	1	2.00
333363015	Toke Union HQ. - Aralia bazar Rd.	5.15	5.15	5.05	0.10	0.00	0.00	4	35.90	0	0.00
333363016	Barishabo Union HQ. - Barishabo bazar Rd.	6.00	5.30	2.47	2.83	0.00	0.00	3	24.60	0	0.00
333363022	Singhasree Union H/Q - Amraid bazar via Sohagpurbazar Rd.	4.25	17.40	14.50	2.80	0.10	0.00	27	30.95	1	4.00
333363025	Singhasree Union H/Q - Pachua bazar Rd.	4.25	14.10	10.00	4.10	0.00	0.00	17	38.65	1	20.00
333363026	Targaon Union HQ. - Rayed GC Rd.	4.88	13.00	10.35	2.65	0.00	0.00	10	29.10	0	0.00
333363029	Toke Union H/Q - Singua bazar Rd.	3.75	13.15	13.15	0.00	0.00	0.00	8	48.40	1	6.00
333363030	Durgapur Union H/Q - Fulbaria bazar Rd.	4.45	10.35	9.35	1.00	0.00	0.00	15	39.50	0	0.00
333363031	Kapasia Union HQ. - Baldha bazar Rd.	4.00	1.50	0.00	1.50	0.00	0.00	2	2.60	0	0.00
333363032	Barishabo Union HQ. - Baguni bazar Rd.	3.80	4.50	4.50	0.00	0.00	0.00	1	2.80	1	20.00
333363033	Barishabo Union HQ - Uzuli bazar Rd.	3.50	5.50	5.50	0.00	0.00	0.00	3	37.50	2	38.00
333363034	Rayed Union HQ. - Rayed Darga bazar Rd.	3.65	3.45	1.25	2.20	0.00	0.00	5	3.33	0	0.00
333363035	Monohardi Union HQ. - Sanmania bazar via Charmonohadi Rd.	3.30	6.80	6.80	0.00	0.00	0.00	5	86.50	1	20.00
333363036	Targaon Union HQ. - Dardaria bazar Rd.	4.20	6.00	3.15	2.85	0.00	0.00	15	31.70	0	0.00
333363037	Toke Union H/Q - Hariadi Khuya ghat bazar via Ulsara bazar Rd.	4.30	13.50	13.50	0.00	0.00	0.00	8	36.70	0	0.00
333363038	Razabari GC - Chandpur Union HQ. Rd.	4.60	8.55	3.85	4.70	0.00	0.00	18	63.70	1	5.00
333363039	Toke Union HQ. - Pachua bazar Rd.	3.50	5.70	5.70	0.00	0.00	0.00	3	13.40	0	0.00
333363040	Karihata Union HQ. - Aral GC via Rampur H/S Rd.	3.80	4.20	3.22	0.00	0.98	0.00	2	20.90	0	0.00
333363041	Shinghasree union H /Q - Sohagpur bazer Road	3.80	4.28	4.28	0.00	0.00	0.00	4	9.80	0	0.00
333363042	Rayed Union H/Q - Barishabo bazar via Kotamani bazar Rd.	4.15	12.15	11.60	0.00	0.55	0.00	6	76.60	2	13.00
333363043	Targaon Union H/Q - Maison Miar bazar via Uttarkhamer Chowrasta Rd.	3.80	6.20	5.80	0.35	0.05	0.00	3	38.90	0	0.00
333363044	Toke Union H/Q - Lohadi Darger bazar Rd.	3.75	10.75	10.75	0.00	0.00	0.00	11	22.40	2	22.00
333363045	Sanmania Union HQ - Mirzanagar Rd.	3.00	3.50	3.50	0.00	0.00	0.00	2	10.30	0	0.00
333363046	Barishabo Union H/Q - Ghagutia UP office Rd.	5.00	5.50	0.00	5.50	0.00	0.00	6	9.90	0	0.00

UNION ROAD TOTAL: 27 Nos. Road

221.85 170.69 45.88 5.28 0.00 264 970.26 14 154.50

ROAD TYPE : VILLAGE ROAD-A

333364011	Muchibari Chowrasta - Gosingga Rd.	7.00	2.80	0.00	2.80	0.00	0.00	6	25.20	0	0.00
333364026	Ballkhaler bazar - Morangani Rd.	4.50	6.25	5.45	0.80	0.00	0.00	9	83.90	1	20.00

BASIC INFORMATION OF ROAD

DIVISION : DHAKA

DISTRICT : GAZIPUR

ROAD CODE	ROAD NAME	CREST WIDTH (m)	TOTAL LENGTH (Km)	SURFACE TYPE-WISE BREAK-UP (Km)				STRUCTURE		EXISTING GAP	
				EARTHEN	FLEXIBLE PAVEMENT (BC)	BRICK PAVEMENT (WBM/HBB/BFS)	RIGID PAVEMENT (CC/RCC)	NUMBER	SPAN (m)	NUMBER	SPAN (m)
1	2	3	4	5	6	7	8	9	10	11	12
333364034	Pabur bazar - Kazahazi Rd.	4.50	5.75	5.75	0.00	0.00	0.00	7	33.00	1	20.00
333364035	Khalarghat bazar - Digdha More Rd.	4.00	2.80	1.90	0.90	0.00	0.00	1	15.00	0	0.00
333364036	Dalagara Bridge - Trimohani bazar Rd.	3.50	2.50	2.50	0.00	0.00	0.00	1	18.00	0	0.00
333364037	Gorshabo bazar - Dashkingaon Rd.	2.50	3.25	3.25	0.00	0.00	0.00	10	7.70	0	0.00
333364038	Kamargoan bazar - Shaldai bazar Rd.	3.00	3.00	3.00	0.00	0.00	0.00	4	1.80	2	13.00
333364039	Kandoabo - Ulusara bazar Rd.	3.70	1.00	1.00	0.00	0.00	0.00	1	0.60	0	0.00
333364040	Ulusara bazar - Biruzuli bazar Rd.	4.00	4.65	4.65	0.00	0.00	0.00	2	3.03	0	0.00
333364041	Dashunaranpur - Pabur bazar Rd.	4.50	7.30	6.50	0.80	0.00	0.00	10	36.90	1	12.00
333364042	Ekuria bazar - Uttar Khamer chowrasta Rd.	3.50	3.60	3.60	0.00	0.00	0.00	2	20.90	0	0.00
333364043	Kapasias - Surjanaranpur bazar Rd.	4.00	6.60	6.30	0.30	0.00	0.00	4	8.70	0	0.00
333364044	Dashunaranpur bazar - Rawtkona Road	3.65	4.25	4.25	0.00	0.00	0.00	4	13.50	1	2.00
333364045	Amraid bazar - Amraid Girl's H/School Rd.	4.50	1.00	0.85	0.00	0.15	0.00	2	1.50	0	0.00
333364046	Chandartek - Pakrir bazar Road.	3.00	2.00	2.00	0.00	0.00	0.00	3	21.20	1	15.00
333364047	Chapath - Fulbaria bazar Rd.	3.00	5.00	5.00	0.00	0.00	0.00	2	2.90	1	20.00
333364048	Fulbaria bazar - Khilgaon Nasu Market Rd.	3.66	3.50	3.50	0.00	0.00	0.00	1	6.00	1	5.00
333364049	Khilgaon School - Taragonj bazar Rd.	3.40	2.50	2.50	0.00	0.00	0.00	3	9.00	0	0.00
333364050	Targoan lanchghat - Char khaner Rd.	2.50	2.00	2.00	0.00	0.00	0.00	1	0.30	1	18.00
333364051	Barjana - Pabur bazar Rd.	3.85	5.50	5.05	0.45	0.00	0.00	6	14.40	0	0.00
333364052	Rayed GC - Bibadia Rd.	2.50	2.00	2.00	0.00	0.00	0.00	4	22.10	0	0.00
333364053	Mela bazar - Chinaduli Bridge Rd.	2.00	3.25	3.25	0.00	0.00	0.00	3	18.10	0	0.00
333364054	Rawnait bazar - Fulbaria via Dulerbari Rd.	3.50	3.80	3.80	0.00	0.00	0.00	3	6.40	0	0.00
333364055	Chewrait UZR - Chatarbo Rd.	3.50	1.50	1.50	0.00	0.00	0.00	2	20.00	0	0.00
333364056	Barun bazar - Baraposia P/School Rd.	3.00	3.70	3.70	0.00	0.00	0.00	1	12.00	0	0.00
333364057	Fakirbari bus stand - Singua bazar Rd.	3.40	2.65	2.00	0.65	0.00	0.00	2	0.60	0	0.00
333364058	Anjabo sign board - Shaldai bazar via Rampur	3.50	5.00	5.00	0.00	0.00	0.00	2	1.50	1	20.00
333364059	Kamargaon bridge - Khirati bazar Rd.	3.00	2.35	2.35	0.00	0.00	0.00	2	13.60	0	0.00
333364060	Chandal - Ghatkhari bazar Rd.	3.80	6.60	5.40	1.20	0.00	0.00	6	5.40	0	0.00
333364061	Chandpur bazar - Bangalgaon Rd.	4.88	2.40	2.40	0.00	0.00	0.00	2	1.20	0	0.00
333364062	Chala bazar - Gaorar (near Dulalpur bazar) Rd.	4.50	2.80	2.80	0.00	0.00	0.00	4	4.40	0	0.00
333364063	Nalgaon natun bazar - Maniker bridge Rd.	3.60	1.70	0.81	0.89	0.00	0.00	3	2.10	0	0.00
333364064	Bhuleshawar bazar - Asrayan Prokalpo Rd.	3.20	2.75	2.75	0.00	0.00	0.00	2	1.50	1	20.00
333364065	Charkhamar Launch ghat - Bagunhati FWC Rd.	3.15	2.50	2.50	0.00	0.00	0.00	0	0.00	1	20.00
333364066	Sohagpur bazar - Kandoabo Rd.	3.00	1.50	1.50	0.00	0.00	0.00	2	2.20	0	0.00
333364067	Maishadamna bazar - Charpara Rd.	2.75	1.00	1.00	0.00	0.00	0.00	0	0.00	1	20.00
333364068	Baldha bazar - Sayalbari Rd.	2.95	1.45	1.03	0.42	0.00	0.00	1	0.30	1	3.00
333364069	Ekuria bazar - Kabirer bazar Rd.	4.20	2.25	1.00	1.25	0.00	0.00	2	50.30	0	0.00
333364070	Ranigonj - Taragonj bazar Rd.	3.50	4.70	0.00	4.70	0.00	0.00	36	13.35	0	0.00
333364072	Rayed GC - Katamoni bazar Rd.	4.50	4.07	3.57	0.50	0.00	0.00	8	8.20	0	0.00
333364073	Rayed GC - Baraber bazar Rd.	4.30	4.40	3.10	1.30	0.00	0.00	7	51.60	1	20.00
333364074	Kaliabo - Sanmania bazar Rd.	5.00	4.80	0.00	0.00	4.80	0.00	8	5.70	0	0.00
333364075	Pabur bazar - Nalgaon bazar Rd.	4.00	4.80	4.80	0.00	0.00	0.00	2	15.60	1	4.00
333364076	Chaterbo - Biruzuli bazar Rd.	3.25	3.25	3.25	0.00	0.00	0.00	1	4.00	0	0.00
333364077	Ballkhaler bazar - Tilsunia bazar Rd.	5.00	2.00	1.20	0.80	0.00	0.00	3	3.00	0	0.00
333364078	Sohagpur - Ulusara bazar Rd.	4.00	2.10	2.10	0.00	0.00	0.00	3	2.40	0	0.00
333364079	Deona Kachari bazar - Borahar bazar Rd.	3.00	2.00	2.00	0.00	0.00	0.00	2	13.00	0	0.00
333364080	Surjanaranpur bazar - Pabur Bazar Rd.	3.66	3.60	3.60	0.00	0.00	0.00	6	27.00	0	0.00
333364081	Palashpur bazar - Fulbari bazar Rd.	3.50	3.30	2.80	0.50	0.00	0.00	6	28.40	0	0.00
333364082	Nalgaon bazar - Maishadamna bazar Rd.	3.20	3.50	3.50	0.00	0.00	0.00	3	21.20	0	0.00
333364083	Barun bazar - Chandpur bazar Rd.	4.10	4.45	4.45	0.00	0.00	0.00	2	0.90	1	15.00
333364084	Maison Miar bazar - Pakrir bazar Rd.	4.50	1.60	1.60	0.00	0.00	0.00	1	6.00	1	20.00
333364085	Dulalpur bazar - Naruttompur Rd.	3.75	1.80	1.80	0.00	0.00	0.00	0	0.00	0	0.00
333364086	Kamargoan Bazar - Barishabo bazar Rd.	5.25	9.95	6.55	3.40	0.00	0.00	6	57.80	0	0.00
VILLAGE ROAD-A TOTAL: 54 Nos. Road			184.77	158.16	21.66	4.95	0.00	214	743.38	19	267.00

ROAD TYPE : VILLAGE ROAD-B

333365007	Chandpur - Chhoto Sonarua Rd.	4.25	2.05	2.05	0.00	0.00	0.00	2	6.90	0	0.00
-----------	-------------------------------	------	------	------	------	------	------	---	------	---	------

BASIC INFORMATION OF ROAD

DIVISION : DHAKA

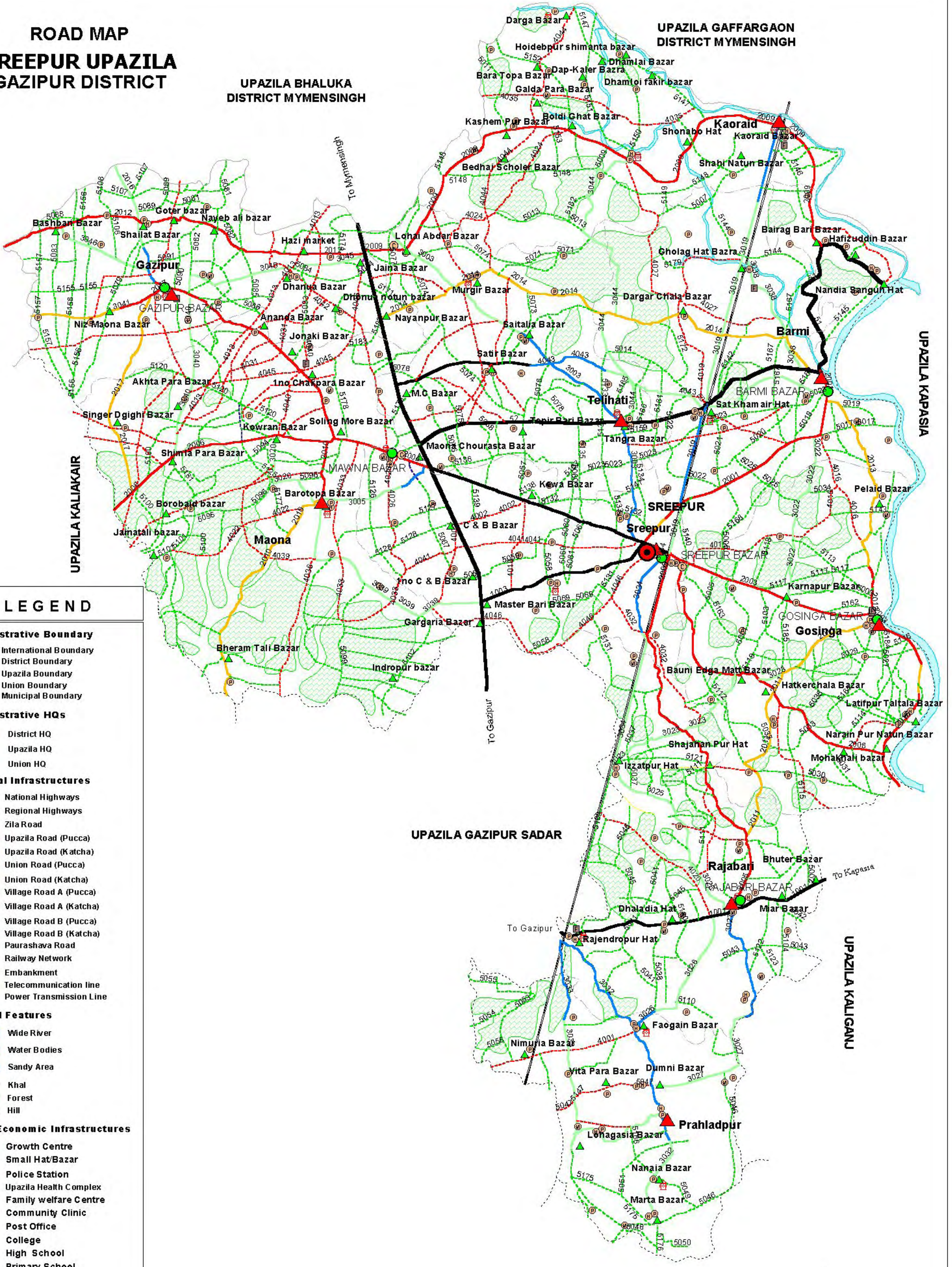
DISTRICT : GAZIPUR

ROAD CODE	ROAD NAME	CREST WIDTH (m)	TOTAL LENGTH (Km)	SURFACE TYPE-WISE BREAK-UP (Km)				STRUCTURE		EXISTING GAP	
				EARTHEN	FLEXIBLE PAVEMENT (BC)	BRICK PAVEMENT (WBM/HBB/BFS)	RIGID PAVEMENT (CC/RCC)	NUMBER	SPAN (m)	NUMBER	SPAN (m)
1	2	3	4	5	6	7	8	9	10	11	12
333365008	Chinaduli - Dalagarh Rd.	4.00	3.80	3.80	0.00	0.00	0.00	8	14.80	0	0.00
333365038	Pabur chawrasta - Banerhawla Khanbari Rd.	4.00	4.70	4.70	0.00	0.00	0.00	4	3.90	1	10.00
333365039	Targaon Hospital - Kohinur H./School Rd.	4.80	1.20	0.00	1.20	0.00	0.00	5	4.40	0	0.00
333365042	Kapasia Atimkhona - Kapasia Baratek Rd.	3.65	0.91	0.91	0.00	0.00	0.00	1	0.90	1	3.00
333365047	Rawtkona - Rawtkona Playground Rd.	4.00	1.80	1.80	0.00	0.00	0.00	2	1.80	0	0.00
333365048	Tilsunia - Ajmatpur Rd.	4.00	2.15	2.15	0.00	0.00	0.00	2	20.90	0	0.00
333365051	Sohagpur - Baribari Rd.	3.00	2.10	2.10	0.00	0.00	0.00	2	1.20	0	0.00
333365057	Barjana Panchatbari - Rawnait H/School Rd.	3.66	2.20	2.20	0.00	0.00	0.00	2	6.90	0	0.00
333365062	Lohadi village Rd. (near Lohadi H/School)	3.00	0.60	0.60	0.00	0.00	0.00	1	2.00	0	0.00
333365065	Khudadia - Barjana Rd.	2.80	2.25	2.25	0.00	0.00	0.00	1	2.00	0	0.00
333365071	Barkanda - Ghagutia A.R.H. Mohila College Rd.	3.00	1.25	1.25	0.00	0.00	0.00	2	1.50	0	0.00
333365074	Bailarkandi - Kajaldighi village Rd. (Harindara khal)	2.00	1.40	1.40	0.00	0.00	0.00	0	0.00	1	13.00
333365080	Chandpur - Bangura Rd. (near H/O Momtaz)	1.83	2.20	2.20	0.00	0.00	0.00	1	20.00	0	0.00
333365081	Chala to Aralia road - Fakir Shabuddin's house Rd.	2.50	0.55	0.55	0.00	0.00	0.00	2	0.90	0	0.00
333365082	Balashi more - Purba Vitipara Mosque Rd.	4.00	2.60	2.60	0.00	0.00	0.00	1	6.00	0	0.00
333365083	Bolessor Chowrasta - Barahar Majid Molla Dakhil Madrasha Rd.	3.00	2.60	2.60	0.00	0.00	0.00	2	1.20	0	0.00
333365084	Rayed Union H/Q - Hakim Molla P/School Rd.	4.20	1.40	1.40	0.00	0.00	0.00	0	0.00	0	0.00
333365085	Kajaldighi bazar - Ponasari Rd.	4.50	1.30	1.30	0.00	0.00	0.00	2	1.50	0	0.00
333365086	Karihata Primary School - Ekuria Rd.	3.40	1.35	0.00	1.05	0.30	0.00	2	54.90	0	0.00
333365087	Darshunarayanpur - Mochibari Rd.	3.00	1.70	1.70	0.00	0.00	0.00	1	5.00	0	0.00
333365088	Sampur Madrasha - Chandrer bridge Rd.	4.15	4.25	4.25	0.00	0.00	0.00	1	3.00	0	0.00
333365089	Balakona - Barahar Hakim Mollah Pry. School Rd.	3.15	1.35	1.35	0.00	0.00	0.00	1	10.00	0	0.00
333365090	Barahar - Dighirkandi Rd.	3.00	1.90	1.90	0.00	0.00	0.00	3	2.90	0	0.00
333365091	Naruttompur - Chandrer bridge Rd.	3.25	1.40	1.40	0.00	0.00	0.00	2	22.00	0	0.00
VILLAGE ROAD-B TOTAL: 25 Nos. Road			49.01	46.46	2.25	0.30	0.00	50	194.60	3	26.00
KAPASIA UPAZILA TOTAL: 117 Nos. Road			566.61	402.80	144.29	19.53	0.00	756	2719.11	37	467.50

ROAD MAP SREEPUR UPAZILA GAZIPUR DISTRICT

UPAZILA BHALUKA
DISTRICT MYMENSINGH

UPAZILA GAFFARGAON
DISTRICT MYMENSINGH



LEGEND

Administrative Boundary

- International Boundary
- District Boundary
- - - - - Upazila Boundary
- - - - - Union Boundary
- - - - - Municipal Boundary

Administrative HQs

- District HQ
- Upazila HQ
- ▲ Union HQ

Physical Infrastructures

- National Highways
- Regional Highways
- Zila Road
- Upazila Road (Pucca)
- Upazila Road (Katcha)
- Union Road (Pucca)
- Union Road (Katcha)
- Village Road A (Pucca)
- Village Road A (Katcha)
- Village Road B (Pucca)
- Village Road B (Katcha)
- Paurashava Road
- Railway Network
- Embankment
- Telecommunication line
- Power Transmission Line

Natural Features

- Wide River
- Water Bodies
- Sandy Area
- Khal
- Forest
- Hill

Socio-Economic Infrastructures

- Growth Centre
- ▲ Small Hat/Bazar
- Police Station
- Upazila Health Complex
- Family welfare Centre
- Community Clinic
- Post Office
- College
- High School
- Primary School
- Madrasa
- Mosque
- ▲ Ashrayan/Abasan
- Temple

Compiled from : LGED Upazila Base Maps 1994-95, Landsat TM 1998,
GPS Survey 1999 and Field Checking in November 2004.

Projection : Lambert's Conformal Conic

PREPARED BY : GIS UNIT

LOCAL GOVERNMENT ENGINEERING DEPARTMENT



SCALE

1 0 1 Kilometers

R.F. 1:1,05,000

BASIC INFORMATION OF ROAD

DIVISION : DHAKA

DISTRICT : GAZIPUR

ROAD CODE	ROAD NAME	CREST WIDTH (m)	TOTAL LENGTH (Km)	SURFACE TYPE-WISE BREAK-UP (Km)				STRUCTURE		EXISTING GAP	
				EARTHEN	FLEXIBLE PAVEMENT (BC)	BRICK PAVEMENT (WBM/HBB/BFS)	RIGID PAVEMENT (CC/RCC)	NUMBER	SPAN (m)	NUMBER	SPAN (m)
1	2	3	4	5	6	7	8	9	10	11	12

UPAZILA : SREEPUR

ROAD TYPE : UPAZILA ROAD

333862001	Sreepur - Barmi Bazar	4.73	8.52	0.00	7.65	0.87	0.00	22	30.15	0	0.00
333862003	Sreepur - Goshinga Bazar	8.32	7.05	0.00	7.05	0.00	0.00	15	27.53	0	0.00
333862004	Mawna - Gazipur Bazar	5.17	10.10	0.00	10.10	0.00	0.00	16	27.50	0	0.00
333862005	Sreepur - Rajabari	4.42	12.32	0.00	12.32	0.00	0.00	42	51.33	0	0.00
333862006	Mowna - fulbaria	7.30	7.10	0.00	7.10	0.00	0.00	19	57.10	0	0.00
333862007	Sreepur - Musterbari	4.55	5.40	0.00	5.40	0.00	0.00	10	26.62	0	0.00
333862008	Sreepur College - Kapasia	3.66	9.85	0.00	9.85	0.00	0.00	28	35.83	0	0.00
333862009	Bormi - Jaina Bazar Via Kawraid	4.88	20.65	0.00	20.65	0.00	0.00	58	316.15	0	0.00
333862010	Mawna - Mirjapur	3.66	8.50	5.75	2.75	0.00	0.00	6	15.94	1	25.00
333862011	Goshinga - Rajabari	3.15	10.90	10.75	0.00	0.15	0.00	6	14.91	2	6.00
333862012	Jaina Bazar -Batajor	4.80	11.50	2.20	9.30	0.00	0.00	9	51.35	0	0.00
333862013	Goshinga - Bormi	4.57	7.45	6.10	0.00	1.35	0.00	8	46.40	1	3.00
333862014	Bormi - Nayanpur	3.66	18.00	16.74	1.00	0.26	0.00	38	68.00	0	0.00
333862015	Goshinga -Kapasia	4.80	5.70	1.21	2.60	1.90	0.00	9	42.30	2	2.00
333862016	Gazipur Bazar -Kalidaspur	4.27	4.00	2.91	1.09	0.00	0.00	3	42.40	2	2.00
333862017	Gazipur - Fulbaria	3.28	7.25	7.25	0.00	0.00	0.00	7	14.63	0	0.00

UPAZILA ROAD TOTAL: 16 Nos. Road

154.29 52.90 96.86 4.52 0.00 296 868.14 8 38.00

ROAD TYPE : UNION ROAD

333863003	Sreepur-Abder Rd	4.88	12.90	1.00	9.40	2.50	0.00	17	20.65	0	0.00
333863005	Mawna Choerasta - Baratopa	3.66	4.10	2.30	0.00	1.80	0.00	2	20.30	0	0.00
333863019	Sreepur - Kawraid	3.66	13.00	7.00	6.00	0.00	0.00	25	98.70	3	4.50
333863020	Kawranbazar - Barotopa	3.66	3.00	3.00	0.00	0.00	0.00	1	0.61	0	0.00
333863022	Bormi - Bawnibazar (Karnapur)	3.05	8.00	7.90	0.00	0.10	0.00	8	10.97	0	0.00
333863023	Goshinga - Izzatpur	3.30	6.35	6.35	0.00	0.00	0.00	8	33.68	4	13.10
333863025	Izzatpur - Rajabari	5.00	6.17	5.94	0.23	0.00	0.00	8	50.60	2	2.00
333863026	Rajabari - Faugan	4.80	5.00	4.40	0.60	0.00	0.00	3	31.20	0	0.00
333863027	Rajabari - Chinasukania	4.50	4.55	1.25	3.25	0.05	0.00	4	9.70	2	1.60
333863032	Rajendrapur-Marta Rd	5.00	10.51	2.76	6.65	1.10	0.00	11	25.70	3	3.00
333863033	Rajendrapur-Prahladpur via Lohagachia	4.00	10.00	6.99	3.01	0.00	0.00	3	1.35	2	1.20
333863034	Sreepur - Izzatpur Road	4.30	6.95	4.00	2.95	0.00	0.00	12	12.20	2	2.00
333863038	Barmi - Vitipara	3.66	3.65	3.50	0.00	0.15	0.00	7	3.50	0	0.00
333863039	Masterbari - Baratopa	3.50	10.10	10.10	0.00	0.00	0.00	0	0.00	0	0.00
333863040	Gazipur - Shimlapara	3.05	4.60	4.60	0.00	0.00	0.00	3	12.43	0	0.00
333863041	Gazipur - Batajor	4.88	4.90	3.90	1.00	0.00	0.00	2	3.30	2	2.00
333863042	Mulayed RHD-Bormi bazar	4.88	12.40	5.40	5.70	1.30	0.00	9	43.60	0	0.00
333863044	Baldighat - Tengra (Telihati U.P)	3.00	14.10	14.10	0.00	0.00	0.00	0	0.00	0	0.00
333863045	Joina - Gazipur	3.00	5.75	5.75	0.00	0.00	0.00	0	0.00	0	0.00
333863046	Gazipur - Bashbari	4.00	3.00	3.00	0.00	0.00	0.00	9	9.65	0	0.00
333863047	Barmi UP - Mulaid Bazar Road	3.66	9.50	2.68	6.55	0.27	0.00	11	13.30	0	0.00

UNION ROAD TOTAL: 21 Nos. Road

158.53 105.92 45.34 7.27 0.00 143 401.44 20 29.40

ROAD TYPE : VILLAGE ROAD-A

333864001	Fougan - Kalighata	4.60	4.73	4.73	0.00	0.00	0.00	0	0.00	0	0.00
333864002	Kewa - Baherarchala	3.80	3.85	3.85	0.00	0.00	0.00	0	0.00	0	0.00
333864009	Nandia Sangun - Bapta	4.27	2.50	0.00	2.50	0.00	0.00	19	6.90	0	0.00
333864010	Kewa Bazar - Bairagirchala	3.66	2.60	2.60	0.00	0.00	0.00	0	0.00	0	0.00
333864013	Nagarhawla - Badnibanga	3.66	8.50	8.50	0.00	0.00	0.00	0	0.00	0	0.00
333864015	Sreepur Chollage Rd.	3.66	5.50	5.50	0.00	0.00	0.00	0	0.00	0	0.00
333864016	Peliad - Barmi Bus-stand	4.27	3.50	3.50	0.00	0.00	0.00	0	0.00	0	0.00

BASIC INFORMATION OF ROAD

DIVISION : DHAKA

DISTRICT : GAZIPUR

ROAD CODE	ROAD NAME	CREST WIDTH (m)	TOTAL LENGTH (Km)	SURFACE TYPE-WISE BREAK-UP (Km)				STRUCTURE		EXISTING GAP	
				EARTHEN	FLEXIBLE PAVEMENT (BC)	BRICK PAVEMENT (WBM/HBB/BFS)	RIGID PAVEMENT (CC/RCC)	NUMBER	SPAN (m)	NUMBER	SPAN (m)
1	2	3	4	5	6	7	8	9	10	11	12
333864019	Satkhamair - Gulaghat	4.27	6.12	6.12	0.00	0.00	0.00	0	0.00	0	0.00
333864020	Naliatacki - Halukaid	3.51	4.80	4.80	0.00	0.00	0.00	1	1.80	0	0.00
333864022	Barotupa - Barabaid	3.66	5.80	5.80	0.00	0.00	0.00	1	0.90	0	0.00
333864024	Kashimpur - Dumbarichala	3.66	5.50	5.50	0.00	0.00	0.00	0	0.00	0	0.00
333864026	Mawna Bazar - Baherarchala	3.66	3.50	3.30	0.20	0.00	0.00	0	0.00	0	0.00
333864027	Maizpara - Baldighat	3.66	8.00	8.00	0.00	0.00	0.00	0	0.00	0	0.00
333864031	Nagarhawla - Aktapara Bazar	3.66	8.50	8.50	0.00	0.00	0.00	0	0.00	1	8.00
333864032	Lohagach - Bouni	3.65	3.70	3.70	0.00	0.00	0.00	0	0.00	0	0.00
333864033	Pathar - Indrapur	3.66	7.50	7.50	0.00	0.00	0.00	0	0.00	0	0.00
333864035	Khiroadi - Hazir bazar	3.66	7.50	7.50	0.00	0.00	0.00	0	0.00	0	0.00
333864036	Barotopa - Bharamtoly	3.66	4.35	4.35	0.00	0.00	0.00	0	0.00	0	0.00
333864039	Barotopa - Dhakin Baratopa	3.66	4.10	4.10	0.00	0.00	0.00	1	3.66	0	0.00
333864040	Chakpara Medical - Kawranbazar	3.66	2.30	2.30	0.00	0.00	0.00	3	1.80	0	0.00
333864041	Sreepur-Majeeghata	3.66	7.55	7.45	0.00	0.10	0.00	10	43.95	0	0.00
333864042	Dhanua - Mawna Bazar	3.66	6.75	6.55	0.00	0.20	0.00	6	7.08	0	0.00
333864044	Hoydebpur - Udaykhali	3.66	8.50	8.50	0.00	0.00	0.00	6	10.62	0	0.00
333864045	Jainabazar - Aktapara	3.66	8.05	7.55	0.50	0.00	0.00	4	13.65	0	0.00
333864046	Sreepur - Gargaria (G. O. C)	3.61	10.00	9.60	0.40	0.00	0.00	5	4.87	0	0.00
333864047	Damdama - Chilaikhal	4.27	6.15	6.15	0.00	0.00	0.00	0	0.00	0	0.00
333864048	Shimultala-Satkhamair Rd	3.00	3.50	3.50	0.00	0.00	0.00	1	0.60	0	0.00
333864049	Bormi Ricksha road-Auddardighi	3.50	6.00	6.00	0.00	0.00	0.00	4	10.00	0	0.00
333864050	Bapta Latirbari-Nandia Sangun via. Hafizuddin's house	3.50	4.50	4.50	0.00	0.00	0.00	1	0.60	0	0.00
333864051	Chakpara Nuru's shop to Mawna-Fulbaria Rd	3.00	1.50	1.50	0.00	0.00	0.00	1	5.00	0	0.00
333864052	Chakpara Bashir Moulavi's house-Singerdighi	3.50	3.00	3.00	0.00	0.00	0.00	2	1.80	0	0.00
333864053	Uttarpara Furkania Madrasha-Singerdighi via. chak bazar	5.00	3.25	3.25	0.00	0.00	0.00	5	2.10	0	0.00
333864054	Singdighi Goburapara mosque-Saldaha river	3.50	10.00	10.00	0.00	0.00	0.00	7	3.90	0	0.00
333864055	Ananda bazar-Singerdighi high school	3.00	3.00	3.00	0.00	0.00	0.00	0	0.00	0	0.00
333864056	Ananda bazar-Nayanpur-Badnibanga Rd	3.00	3.00	3.00	0.00	0.00	0.00	0	0.00	0	0.00
333864057	Ananda bazar-Azugirchala-Dhanua Rd	3.00	3.00	3.00	0.00	0.00	0.00	0	0.00	0	0.00
333864058	Shimlapara Bat tala-Badni banga Ali's house bridge Rd	4.00	4.00	4.00	0.00	0.00	0.00	1	5.00	0	0.00
333864059	Shimlapara-Badnibanga Nayeb's house	3.00	3.00	3.00	0.00	0.00	0.00	0	0.00	0	0.00
333864060	Aktapara Kazimuddin's house- Monsuabad Rd	3.50	6.00	6.00	0.00	0.00	0.00	0	0.00	2	35.00
333864061	Fulanir sit- Kawran bazar Rd	3.00	4.50	4.50	0.00	0.00	0.00	0	0.00	0	0.00
333864062	Gazipur -Nizmaura Rd	3.50	3.00	3.00	0.00	0.00	0.00	0	0.00	1	2.00
333864063	Gazipur-kachina Rd	3.30	4.50	4.50	0.00	0.00	0.00	3	1.20	1	10.00
333864064	Gazipur-Aktapara Rd	3.30	4.00	4.00	0.00	0.00	0.00	3	1.20	0	0.00
333864065	Mawna- Gazipur pucca Rd - Saldaha river	3.20	3.00	3.00	0.00	0.00	0.00	0	0.00	1	10.00
333864066	Hayet khar chala pry- school -berabari	3.50	5.00	5.00	0.00	0.00	0.00	0	0.00	5	15.00
333864067	Chawban pry. school-Shajahanpur	2.00	2.00	2.00	0.00	0.00	0.00	0	0.00	3	12.00
333864068	Narayanpur Hasen's house-Beparibari	1.50	1.50	1.50	0.00	0.00	0.00	0	0.00	2	1.00
333864069	Prahladpur High school-Vitipara	2.80	4.00	4.00	0.00	0.00	0.00	0	0.00	0	0.00
333864070	Biraimati-Madhapara Rd via. Mithalu	3.00	3.50	3.50	0.00	0.00	0.00	1	1.20	1	1.50
333864071	Joynarayanpur-Mithalu	3.50	2.50	2.50	0.00	0.00	0.00	2	4.00	2	2.00
333864072	Hazarichala Mosque- Telihati high school Rd	3.50	2.50	2.50	0.00	0.00	0.00	0	0.00	0	0.00
333864073	Dhaka-Mymensingh R&H- Telihati chawrasta	3.50	3.50	3.50	0.00	0.00	0.00	1	1.00	0	0.00
333864074	Satir bazar- Rangila bazar	3.50	6.00	6.00	0.00	0.00	0.00	0	0.00	0	0.00
333864075	Guderchala chawrasta- Tepirbari Rd	3.50	7.00	7.00	0.00	0.00	0.00	0	0.00	0	0.00
333864076	M.C.bazar- Dewchala pry. school	3.00	3.50	3.50	0.00	0.00	0.00	0	0.00	0	0.00
333864077	Shishupally Rd- Tepirbari school Rd	3.50	4.00	4.00	0.00	0.00	0.00	0	0.00	0	0.00
333864078	Satir bazar-Ansar Tepirbazar Rd	3.30	3.50	3.50	0.00	0.00	0.00	0	0.00	0	0.00
333864079	Taltali pry. school-Satir bazar Rd	3.00	4.00	4.00	0.00	0.00	0.00	0	0.00	1	15.00
333864080	Kendua-Satkhamair forest office Rd	3.00	4.00	4.00	0.00	0.00	0.00	1	0.60	0	0.00
VILLAGE ROAD-A TOTAL: 59 Nos. Road			279.10	275.20	3.60	0.30	0.00	89	133.43	20	111.50

BASIC INFORMATION OF ROAD

DIVISION : DHAKA

DISTRICT : GAZIPUR

ROAD CODE	ROAD NAME	CREST WIDTH (m)	TOTAL LENGTH (Km)	SURFACE TYPE-WISE BREAK-UP (Km)				STRUCTURE		EXISTING GAP	
				EARTHEN	FLEXIBLE PAVEMENT (BC)	BRICK PAVEMENT (WBM/HBB/BFS)	RIGID PAVEMENT (CC/RCC)	NUMBER	SPAN (m)	NUMBER	SPAN (m)
1	2	3	4	5	6	7	8	9	10	11	12

ROAD TYPE : VILLAGE ROAD-B

333865001	Patka - Shererkhal	3.66	3.45	3.45	0.00	0.00	0.00	0	0.00	0	0.00
333865002	Vitipara - Joynarayanpur	4.25	3.00	3.00	0.00	0.00	0.00	0	0.00	0	0.00
333865003	Khajekhani - Karnapur	4.02	3.30	3.30	0.00	0.00	0.00	0	0.00	0	0.00
333865005	Patka - Bhamihin Bazar	3.05	3.00	3.00	0.00	0.00	0.00	0	0.00	0	0.00
333865007	Dakhin Kawraid - Sonabo	3.66	4.50	4.50	0.00	0.00	0.00	0	0.00	0	0.00
333865009	Nayapara - Shimulchala	3.05	1.75	1.75	0.00	0.00	0.00	0	0.00	0	0.00
333865011	Jahangirpur - Jugirsit	3.66	3.00	3.00	0.00	0.00	0.00	0	0.00	0	0.00
333865014	Satkhamair - Nimaichala	3.66	3.55	3.55	0.00	0.00	0.00	0	0.00	0	0.00
333865017	Barmi - Barama	3.66	2.25	1.73	0.53	0.00	0.00	2	3.00	0	0.00
333865018	Barmi - Kayetpara	3.66	1.60	1.60	0.00	0.00	0.00	0	0.00	0	0.00
333865019	Barama Village Rd.	4.57	1.25	1.25	0.00	0.00	0.00	0	0.00	0	0.00
333865020	Barmi - Sonaker	3.66	4.00	4.00	0.00	0.00	0.00	0	0.00	0	0.00
333865021	Bhumihin Busstand - Satkhamari	4.57	2.50	2.05	0.00	0.45	0.00	0	0.00	0	0.00
333865022	Sonakar - Bekashahara	4.57	3.15	3.15	0.00	0.00	0.00	0	0.00	0	0.00
333865023	Ujilabo - Barmi	3.66	8.80	8.00	0.00	0.80	0.00	0	0.00	0	0.00
333865025	Darikhajekhanej - Charbahar	3.66	2.50	2.50	0.00	0.00	0.00	0	0.00	0	0.00
333865027	Gushinga - Khilpara	3.66	5.75	5.75	0.00	0.00	0.00	0	0.00	0	0.00
333865029	Gushinga Village Rd.	3.05	1.65	1.65	0.00	0.00	0.00	0	0.00	0	0.00
333865030	Narayanpur - Chowban	3.66	4.00	4.00	0.00	0.00	0.00	0	0.00	0	0.00
333865031	Narayanpur Village Rd.	3.05	1.55	1.55	0.00	0.00	0.00	0	0.00	0	0.00
333865033	Bauni - Mahakhali	3.20	4.10	4.10	0.00	0.00	0.00	0	0.00	0	0.00
333865034	Darikhajekhanei - Village Rd.	2.44	0.80	0.80	0.00	0.00	0.00	0	0.00	0	0.00
333865035	Hayetkharchala Village Rd.	2.75	1.00	1.00	0.00	0.00	0.00	0	0.00	0	0.00
333865037	Bindubari - Kafiltali	3.66	2.50	2.50	0.00	0.00	0.00	0	0.00	0	0.00
333865038	Daladia - Nichintapur	3.66	2.75	2.75	0.00	0.00	0.00	0	0.00	0	0.00
333865041	Paburiachala - Gazaria	3.66	5.00	5.00	0.00	0.00	0.00	0	0.00	0	0.00
333865042	Malipara - Pabur	3.66	1.00	1.00	0.00	0.00	0.00	0	0.00	0	0.00
333865043	Digirchala - China Sukania	4.27	2.00	2.00	0.00	0.00	0.00	0	0.00	0	0.00
333865045	Ganaria - Halukaid	3.66	5.50	5.50	0.00	0.00	0.00	0	0.00	0	0.00
333865046	Damdama - Nimuria	3.66	8.00	8.00	0.00	0.00	0.00	0	0.00	0	0.00
333865049	Nanaia Bazar - Marta char	3.66	1.75	1.75	0.00	0.00	0.00	0	0.00	0	0.00
333865050	Marta Bazar - Martakhal	3.20	1.90	1.90	0.00	0.00	0.00	0	0.00	0	0.00
333865051	Prohladpur village Rd	3.05	1.25	1.25	0.00	0.00	0.00	0	0.00	0	0.00
333865053	Rajendrapur - Bankharia	3.66	4.15	4.15	0.00	0.00	0.00	0	0.00	0	0.00
333865054	Rajendrapur Cntt. - Bankhoria	4.27	2.30	2.30	0.00	0.00	0.00	0	0.00	0	0.00
333865055	North Bankhoria	3.05	1.50	1.50	0.00	0.00	0.00	0	0.00	0	0.00
333865056	South Bankhoria - Village	3.05	0.90	0.90	0.00	0.00	0.00	0	0.00	0	0.00
333865057	Kewa - Tengra	3.66	3.50	3.50	0.00	0.00	0.00	0	0.00	0	0.00
333865058	Vangnahati -Madhakhola	3.66	4.50	4.50	0.00	0.00	0.00	1	5.20	0	0.00
333865059	Vangnahati - Beriderchala	3.66	3.50	2.35	1.15	0.00	0.00	1	0.90	0	0.00
333865060	Ujilabo - Bairagirchala	3.66	3.60	3.60	0.00	0.00	0.00	0	0.00	0	0.00
333865061	Vangnahati - Bairnagirchala	3.66	1.75	1.75	0.00	0.00	0.00	0	0.00	0	0.00
333865067	Mawna - Beraiderchala	3.65	3.50	2.50	1.00	0.00	0.00	0	0.00	0	0.00
333865068	Kewa - Tepirbari	3.05	2.10	2.10	0.00	0.00	0.00	0	0.00	0	0.00
333865069	Bairagirchala -Lohagas	3.66	2.10	2.10	0.00	0.00	0.00	0	0.00	0	0.00
333865071	Udakhali - Pelaid	3.05	3.35	3.35	0.00	0.00	0.00	0	0.00	0	0.00
333865073	Telihali - Village	3.05	1.40	1.40	0.00	0.00	0.00	0	0.00	0	0.00
333865074	Telihati - Tepirbari	3.66	8.75	8.75	0.00	0.00	0.00	0	0.00	0	0.00
333865075	Mulaid - Tepirbari	3.66	3.50	3.50	0.00	0.00	0.00	0	0.00	0	0.00
333865076	Babta - Kewa	3.05	4.00	4.00	0.00	0.00	0.00	0	0.00	0	0.00
333865077	Abder - Dhaka Mymensing Rd.	3.66	2.50	2.50	0.00	0.00	0.00	0	0.00	0	0.00
333865078	Ujilabo - Tengra	3.05	2.50	2.50	0.00	0.00	0.00	0	0.00	0	0.00
333865079	Shailat - Sharakghata	3.05	5.25	5.25	0.00	0.00	0.00	0	0.00	0	0.00
333865080	Gazipur - Bashbari	3.05	2.15	2.15	0.00	0.00	0.00	0	0.00	0	0.00
333865081	Nayapara - Shailat	3.05	3.25	3.25	0.00	0.00	0.00	0	0.00	1	10.00
333865082	Bulali - Gazipur	3.05	4.90	4.90	0.00	0.00	0.00	0	0.00	0	0.00

BASIC INFORMATION OF ROAD

DIVISION : DHAKA

DISTRICT : GAZIPUR

ROAD CODE	ROAD NAME	CREST WIDTH (m)	TOTAL LENGTH (Km)	SURFACE TYPE-WISE BREAK-UP (Km)				STRUCTURE		EXISTING GAP	
				EARTHEN	FLEXIBLE PAVEMENT (BC)	BRICK PAVEMENT (WBM/HBB/BFS)	RIGID PAVEMENT (CC/RCC)	NUMBER	SPAN (m)	NUMBER	SPAN (m)
1	2	3	4	5	6	7	8	9	10	11	12
333865083	Bashbari - Sharalghata	3.66	5.00	5.00	0.00	0.00	0.00	0	0.00	0	0.00
333865084	Jaina Bazar - Gazipur	4.27	2.75	2.75	0.00	0.00	0.00	0	0.00	0	0.00
333865085	Butali - Kapatiapara	3.66	3.00	3.00	0.00	0.00	0.00	0	0.00	0	0.00
333865086	Gazipur - Dhamua	3.05	2.50	2.50	0.00	0.00	0.00	0	0.00	0	0.00
333865088	Bashbari - Village Rd.	3.05	1.50	1.50	0.00	0.00	0.00	0	0.00	0	0.00
333865089	Shailat - Village Rd.	2.90	1.50	1.50	0.00	0.00	0.00	1	1.20	0	0.00
333865090	Gazaipur - Village Rd.	2.95	2.00	2.00	0.00	0.00	0.00	0	0.00	0	0.00
333865091	Gazipur - Village Rd.	3.00	1.25	1.25	0.00	0.00	0.00	0	0.00	0	0.00
333865093	Chakpara - Ajugirchala	3.05	2.50	2.50	0.00	0.00	0.00	2	7.20	0	0.00
333865094	Shingdigi - Sharisguri	2.50	3.60	3.60	0.00	0.00	0.00	0	0.00	0	0.00
333865096	Baratupa - Shirisguri	3.50	4.60	4.60	0.00	0.00	0.00	0	0.00	0	0.00
333865099	Dakhin Baratupa - Indrepur	3.00	3.60	3.60	0.00	0.00	0.00	0	0.00	0	0.00
333865100	Mawna-Fulbaria road to Khechu Bhuiya's house	2.60	5.15	5.15	0.00	0.00	0.00	0	0.00	0	0.00
333865101	Betjuri - Village	2.60	1.30	1.30	0.00	0.00	0.00	0	0.00	0	0.00
333865102	North - South Indrupa	2.90	3.60	3.60	0.00	0.00	0.00	0	0.00	0	0.00
333865103	Karnapur - Khilpara	3.10	1.75	1.75	0.00	0.00	0.00	0	0.00	0	0.00
333865104	Digirchala - Barachala	3.66	2.00	2.00	0.00	0.00	0.00	0	0.00	0	0.00
333865106	Sailat - Dkhinpur	3.66	2.50	2.50	0.00	0.00	0.00	0	0.00	0	0.00
333865107	Sailat - Village	3.25	2.00	2.00	0.00	0.00	0.00	0	0.00	0	0.00
333865109	Izzatpur - Halukaid	3.00	3.50	3.50	0.00	0.00	0.00	0	0.00	0	0.00
333865110	Fawgan - Lakkhipur	3.00	1.00	1.00	0.00	0.00	0.00	0	0.00	0	0.00
333865111	Mitalu - Sahjahanpur	3.00	4.25	4.25	0.00	0.00	0.00	2	3.60	0	0.00
333865112	Potka - Chawban	3.66	3.50	3.50	0.00	0.00	0.00	0	0.00	0	0.00
333865113	Khojekhani - Gaziaron	3.00	3.60	3.60	0.00	0.00	0.00	0	0.00	0	0.00
333865114	Goashinga - Berabari	3.00	6.00	6.00	0.00	0.00	0.00	1	3.60	0	0.00
333865115	Hayatkarchala - Berabari	3.10	4.00	4.00	0.00	0.00	0.00	0	0.00	0	0.00
333865116	Matiagara - Sitalaxma	3.05	2.25	2.25	0.00	0.00	0.00	1	3.60	0	0.00
333865117	Potka - Khojekhani	3.05	6.00	6.00	0.00	0.00	0.00	0	0.00	0	0.00
333865118	Potka - Gaziargon	3.00	2.00	2.00	0.00	0.00	0.00	0	0.00	0	0.00
333865119	Karnapur - Bawni	2.90	2.50	2.50	0.00	0.00	0.00	0	0.00	0	0.00
333865120	Salda BRG - Badnibhanga	2.90	12.00	12.00	0.00	0.00	0.00	0	0.00	0	0.00
333865121	Izzatpur - Shajahanpur	3.00	3.00	3.00	0.00	0.00	0.00	1	1.80	0	0.00
333865122	Malipara - Chinasukania	3.05	2.50	2.50	0.00	0.00	0.00	0	0.00	0	0.00
333865123	Chanasukani - Vice Chairman	3.05	1.25	1.25	0.00	0.00	0.00	0	0.00	0	0.00
333865124	Barotopa - Indrapur	3.40	1.35	1.35	0.00	0.00	0.00	0	0.00	0	0.00
333865125	Sinngdigi - Singardigi	3.65	3.75	2.75	1.00	0.00	0.00	1	1.80	0	0.00
333865126	Mouna bazar - Bilaighata	3.35	3.00	3.00	0.00	0.00	0.00	0	0.00	0	0.00
333865127	Darogarchala School Rd	3.00	2.25	1.73	0.53	0.00	0.00	1	0.40	0	0.00
333865128	2 No C&B bazar - Labanda Khal	3.66	3.50	3.50	0.00	0.00	0.00	0	0.00	0	0.00
333865131	Bhangnahati - Lohagas	3.96	6.00	6.00	0.00	0.00	0.00	0	0.00	0	0.00
333865132	Srrepur - Bangnahari Kewa	3.66	5.00	5.00	0.00	0.00	0.00	0	0.00	0	0.00
333865133	Srrepur - Bangnahati Tengra	3.66	6.50	5.40	0.90	0.20	0.00	0	0.00	0	0.00
333865134	Sreepur Mondal bari - Waddadighi	3.05	1.95	1.95	0.00	0.00	0.00	0	0.00	0	0.00
333865135	Bangnahati H/O Kafil uddin - Tepirbari	3.06	3.50	3.50	0.00	0.00	0.00	0	0.00	0	0.00
333865136	Mouna chowrasta - Ujilabo	3.15	5.00	5.00	0.00	0.00	0.00	0	0.00	0	0.00
333865137	Kewa - Ujilabo	3.10	2.50	1.65	0.85	0.00	0.00	0	0.00	0	0.00
333865138	Kewa H/O Siraj - Kewa baid	2.44	1.00	1.00	0.00	0.00	0.00	0	0.00	0	0.00
333865139	Bakultala Road	2.50	1.50	1.50	0.00	0.00	0.00	0	0.00	0	0.00
333865140	Sreepur collage - Gararan	3.66	2.60	2.60	0.00	0.00	0.00	0	0.00	0	0.00
333865141	Bhangnahati madrasha - Bekashara	2.60	1.50	1.50	0.00	0.00	0.00	0	0.00	0	0.00
333865142	Satkhamair - Maiz para	3.50	2.50	2.50	0.00	0.00	0.00	0	0.00	0	0.00
333865143	Darikhojekhani - Pelaid	2.50	2.50	2.50	0.00	0.00	0.00	0	0.00	0	0.00
333865144	Barkul - Lakchatal	3.00	5.00	5.00	0.00	0.00	0.00	0	0.00	0	0.00
333865145	Bormi - Nandia Sangun	3.00	2.50	2.50	0.00	0.00	0.00	0	0.00	0	0.00
333865146	Bapta - Kawraid	3.06	3.00	2.40	0.60	0.00	0.00	1	0.90	0	0.00
333865147	Sonabo - Galdapara	3.50	6.00	6.00	0.00	0.00	0.00	0	0.00	0	0.00
333865148	Kawraid - Matikata	3.00	12.00	10.50	0.00	1.50	0.00	0	0.00	0	0.00

BASIC INFORMATION OF ROAD

DIVISION : DHAKA

DISTRICT : GAZIPUR

ROAD CODE	ROAD NAME	CREST WIDTH (m)	TOTAL LENGTH (Km)	SURFACE TYPE-WISE BREAK-UP (Km)				STRUCTURE		EXISTING GAP	
				EARTHEN	FLEXIBLE PAVEMENT (BC)	BRICK PAVEMENT (WBM/HBB/ BFS)	RIGID PAVEMENT (CC/RCC)	NUMBER	SPAN (m)	NUMBER	SPAN (m)
1	2	3	4	5	6	7	8	9	10	11	12
333865149	Sonabo - Nimaichala	3.05	1.00	1.00	0.00	0.00	0.00	0	0.00	0	0.00
333865150	Damlai - Baldighat	3.05	4.00	4.00	0.00	0.00	0.00	0	0.00	0	0.00
333865151	Baldighat bazar - Haydebpur	3.16	6.00	6.00	0.00	0.00	0.00	0	0.00	0	0.00
333865152	Kashimpur - Jala bazar	3.00	5.00	5.00	0.00	0.00	0.00	0	0.00	0	0.00
333865153	Jugirsit - Bidhai	3.00	2.50	2.50	0.00	0.00	0.00	0	0.00	0	0.00
333865155	Gazipur bazar - Bashbari	3.60	4.50	4.50	0.00	0.00	0.00	0	0.00	0	0.00
333865156	Kachina - Nizmauna	3.00	7.00	7.00	0.00	0.00	0.00	0	0.00	0	0.00
333865157	Bashbari - Sarakghata	3.00	6.00	6.00	0.00	0.00	0.00	0	0.00	0	0.00
333865158	Bashbari - Chingtir Khal	3.10	5.50	5.50	0.00	0.00	0.00	0	0.00	0	0.00
333865159	Bekasahara baid - Tahshail Office	3.20	3.00	3.00	0.00	0.00	0.00	0	0.00	0	0.00
333865160	Tengra east - Tengra west	3.00	1.50	1.50	0.00	0.00	0.00	0	0.00	0	0.00
333865161	Bekashara tahsil office - Pelaid	3.00	2.00	2.00	0.00	0.00	0.00	0	0.00	0	0.00
333865162	Marnapur Buina digi - Khojekhani	2.50	2.50	2.50	0.00	0.00	0.00	0	0.00	0	0.00
333865163	Sreepur collage - Potka	2.50	2.50	2.50	0.00	0.00	0.00	0	0.00	0	0.00
333865164	Goshinga - Savarchala P/School	3.00	2.50	2.50	0.00	0.00	0.00	0	0.00	0	0.00
333865165	Tengra bazar - Gana shasthya	4.25	1.50	0.00	0.00	1.50	0.00	2	1.50	0	0.00
333865166	Nanaia bazar - Lohagasia	2.90	2.00	2.00	0.00	0.00	0.00	0	0.00	0	0.00
333865167	Kayetpara - Bornal	3.10	6.00	6.00	0.00	0.00	0.00	0	0.00	0	0.00
333865168	Kayetpara - Tatisuta	3.05	4.00	4.00	0.00	0.00	0.00	0	0.00	0	0.00
333865169	Kayetpara - Pathantek	3.00	2.50	2.50	0.00	0.00	0.00	0	0.00	0	0.00
333865170	Jaina bazar - Dhanua	4.00	0.75	0.75	0.00	0.00	0.00	0	0.00	0	0.00
333865171	Faridpur - Dhanua	3.00	2.50	2.50	0.00	0.00	0.00	0	0.00	0	0.00
333865172	Satkhamair village Rd	3.10	2.50	2.50	0.00	0.00	0.00	0	0.00	0	0.00
333865173	Mulaid village Rd	3.05	1.50	1.50	0.00	0.00	0.00	0	0.00	0	0.00
333865174	Nagarhawla village Rd	3.05	3.00	3.00	0.00	0.00	0.00	0	0.00	0	0.00
333865175	Logach - Marta	3.00	4.50	4.50	0.00	0.00	0.00	0	0.00	0	0.00
333865176	Marta village Rd	3.00	1.00	1.00	0.00	0.00	0.00	0	0.00	0	0.00
333865177	Barotopa village Rd	3.20	2.00	2.00	0.00	0.00	0.00	0	0.00	0	0.00
333865178	Pathar - Chak para	3.00	3.00	3.00	0.00	0.00	0.00	0	0.00	0	0.00
333865179	Barmi - Vitipara to Goribullah Shah Saheb's Mazar Road	1.50	1.30	1.30	0.00	0.00	0.00	0	0.00	0	0.00
333865181	Bhutail Village Rd	3.00	2.00	2.00	0.00	0.00	0.00	0	0.00	0	0.00
333865182	Shimulchala village road	2.40	1.50	1.50	0.00	0.00	0.00	0	0.00	0	0.00
333865183	Nayanpur village road	2.54	1.75	1.75	0.00	0.00	0.00	0	0.00	0	0.00
333865184	Gosinga - West Narayanpur	3.00	6.50	6.50	0.00	0.00	0.00	0	0.00	0	0.00
333865185	Karnapur - Bawni	3.00	3.00	3.00	0.00	0.00	0.00	0	0.00	0	0.00
333865186	Kawran bazar village road	2.50	1.60	1.60	0.00	0.00	0.00	0	0.00	0	0.00
333865187	Rajabari - Batgachia	2.80	1.70	1.70	0.00	0.00	0.00	0	0.00	0	0.00
333865188	Soadia - Gilarshor pry.school via khalartek Rd.	3.00	2.00	2.00	0.00	0.00	0.00	1	0.90	1	0.90
333865189	Barama(Haturtek) - Goshinga	3.00	2.00	2.00	0.00	0.00	0.00	1	1.20	0	0.00
333865190	Barmi(Dumra gach) -Uriadi khal	3.00	3.50	3.50	0.00	0.00	0.00	0	0.00	1	12.00
333865191	Durlavpur(Faisal poultry) - Khlartek	3.00	3.50	3.50	0.00	0.00	0.00	2	2.40	0	0.00
333865192	Durlavpur Madhaypara mosque - Gilarshor	2.00	2.00	2.00	0.00	0.00	0.00	1	0.60	0	0.00
333865193	Beldia keiimour - Beldia madhyapara via jourpul mosque.	3.50	4.00	4.00	0.00	0.00	0.00	3	3.90	0	0.00
333865194	Barmi-Kawraid road to Kawraid Railway station via hospital.	3.50	1.25	1.25	0.00	0.00	0.00	1	0.60	1	1.00
333865195	Bapta pry.school - Ghuniaguri Railway line	3.50	2.00	2.00	0.00	0.00	0.00	0	0.00	1	15.00
333865196	Bapta Hafizuddin bazar - River ghat	3.00	1.00	1.00	0.00	0.00	0.00	0	0.00	0	0.00
333865197	Kawraid - Joina Rd.(H/O Kenu) - Shonabo Notun bazar	3.00	2.50	2.50	0.00	0.00	0.00	1	3.00	2	4.00
333865198	Beldia uttarpara mosque - Bapta - Kawraid Rd.	3.00	1.50	1.50	0.00	0.00	0.00	1	0.60	2	6.00
333865199	Shonabo Bogamara khal - Kawraid deduar via pry.school.	2.50	3.00	3.00	0.00	0.00	0.00	0	0.00	3	17.00
333865200	Galdapara Kandura Hazirbari - Tarkata bazar	2.50	3.00	3.00	0.00	0.00	0.00	0	0.00	4	4.00
333865201	Kawran bazar - Shingerdighi school	3.50	3.00	3.00	0.00	0.00	0.00	3	2.10	0	0.00
333865202	Shingerdighi Munshirmour - Razzakmour	3.50	2.00	2.00	0.00	0.00	0.00	3	2.00	0	0.00
333865203	Shingerdighi Shahararchala - Ebtadayee Madrasamour	3.00	2.50	2.50	0.00	0.00	0.00	3	2.10	0	0.00
333865204	Shingerdighi - Aktapara rd. to Nayanpur - Aktapara rd.	3.30	1.50	1.50	0.00	0.00	0.00	3	2.10	0	0.00

BASIC INFORMATION OF ROAD

DIVISION : DHAKA

DISTRICT : GAZIPUR

ROAD CODE	ROAD NAME	CREST WIDTH (m)	TOTAL LENGTH (Km)	SURFACE TYPE-WISE BREAK-UP (Km)				STRUCTURE		EXISTING GAP	
				EARTHEN	FLEXIBLE PAVEMENT (BC)	BRICK PAVEMENT (WBM/HBB/BFS)	RIGID PAVEMENT (CC/RCC)	NUMBER	SPAN (m)	NUMBER	SPAN (m)
1	2	3	4	5	6	7	8	9	10	11	12
333865205	Shingerdighi Zumma mosque - Hashikhali -Mawna - Fulbaria rd.	3.50	3.50	3.50	0.00	0.00	0.00	6	7.50	0	0.00
333865206	Shingerdighi Ebtadayee madrasa - Aktapara Minjuri mour	3.00	5.00	5.00	0.00	0.00	0.00	5	6.60	0	0.00
333865207	Patharpara Lalkharbari - Patharpara pry.school	3.00	2.50	2.50	0.00	0.00	0.00	4	3.00	1	1.00
333865208	Patharpara Bashir's house - Shingerdighi - Hashikhali rd.	3.00	5.00	5.00	0.00	0.00	0.00	4	1.80	0	0.00
333865209	Kawran bazar Montaz house-Singdighi pukurpar	3.00	2.50	2.50	0.00	0.00	0.00	2	0.90	0	0.00
333865210	Indrapur- Bhabanipur Wooden bridge	3.00	4.00	4.00	0.00	0.00	0.00	1	50.00	0	0.00
333865211	Indrapur- Bagher bazar	3.50	4.25	4.25	0.00	0.00	0.00	1	12.00	0	0.00
333865212	Beltali- Kabar Ghata	3.00	4.50	4.50	0.00	0.00	0.00	0	0.00	0	0.00
333865213	Beltali -Jharna Ghat river	3.00	4.30	4.30	0.00	0.00	0.00	0	0.00	0	0.00
333865214	Beltali- Labondaha khal	3.50	5.00	5.00	0.00	0.00	0.00	0	0.00	0	0.00
333865215	Beltali- Masterbari Rd	3.00	4.00	4.00	0.00	0.00	0.00	0	0.00	0	0.00
333865216	Beltali Chowrastha-Jafar Pagler mour	3.50	4.00	4.00	0.00	0.00	0.00	2	1.20	1	12.00
333865217	Dakhin Barotopa-Demolation Ground	3.50	4.00	4.00	0.00	0.00	0.00	0	0.00	0	0.00
333865218	Majheeghata-Damolation Ground	3.66	2.00	2.00	0.00	0.00	0.00	0	0.00	0	0.00
333865219	Nayanpur-Badnibanga Rd-Aktapara	3.50	3.00	3.00	0.00	0.00	0.00	0	0.00	0	0.00
333865220	Bhutulia-Gazipur Rd To Ananda bazar -Gazipur Rd.	3.00	5.00	5.00	0.00	0.00	0.00	0	0.00	0	0.00
333865221	Shimlapara -Shaldaha river Rd	3.00	3.00	3.00	0.00	0.00	0.00	0	0.00	0	0.00
333865222	Shirishguri-Hashikhali Rd	3.00	2.00	2.00	0.00	0.00	0.00	0	0.00	0	0.00
333865223	Ananda bazar- Shimlapara Rd to Aktapara-Gazipur Rd	3.00	2.00	2.00	0.00	0.00	0.00	0	0.00	0	0.00
333865224	Joinatali pry. school- Shaldaha river Rd	3.00	4.00	4.00	0.00	0.00	0.00	0	0.00	0	0.00
333865225	Joinatali Village Rd	3.00	1.50	1.50	0.00	0.00	0.00	0	0.00	0	0.00
333865226	Fazlar chala Rd	3.00	2.00	2.00	0.00	0.00	0.00	0	0.00	0	0.00
333865227	Bharamtali paglar bazar- Shadaha river Rd	3.00	1.50	1.50	0.00	0.00	0.00	0	0.00	0	0.00
333865228	Barabaid bazar-Kashirchala Rd	3.00	1.50	1.50	0.00	0.00	0.00	0	0.00	0	0.00
333865229	Bharamtali bazar -Ambaria khal	3.00	3.50	3.50	0.00	0.00	0.00	0	0.00	0	0.00
333865230	Bharamtali bazar-Barotopa-Ambaria Rd	3.00	3.50	3.50	0.00	0.00	0.00	0	0.00	0	0.00
333865231	Barabaid bazar-Shaldaha river	3.00	2.50	2.50	0.00	0.00	0.00	0	0.00	0	0.00
333865232	Barotopa C & B bazar Rd	3.50	3.00	3.00	0.00	0.00	0.00	0	0.00	0	0.00
333865233	Dhaka-Mymensing R&H-Nayanpur Rd	3.50	2.00	2.00	0.00	0.00	0.00	0	0.00	0	0.00
333865234	Dhanua-Mawna Rd to Tepirbari Rd	3.50	3.50	3.50	0.00	0.00	0.00	0	0.00	0	0.00
333865235	Mawna cattle market- Barapukur	3.30	2.00	2.00	0.00	0.00	0.00	0	0.00	0	0.00
333865236	Dhaka-Mymensingh R&H(Rangila bazar)-Mawna cattle market	3.50	1.00	1.00	0.00	0.00	0.00	0	0.00	0	0.00
333865237	Mawna bazar-Polly bidduth Rd	5.00	0.60	0.60	0.00	0.00	0.00	0	0.00	0	0.00
333865238	Gazipur-Nayapara Rd	3.50	4.00	4.00	0.00	0.00	0.00	2	1.20	2	1.00
333865239	Gazipur-Bhutulia Rd	3.45	2.40	2.40	0.00	0.00	0.00	2	1.20	0	0.00
333865240	Gazipur- Dongpara Rd	3.00	2.00	2.00	0.00	0.00	0.00	2	1.20	0	0.00
333865241	Bashbari Yunus master's house-saldaha river	3.00	2.50	2.50	0.00	0.00	0.00	4	1.50	1	15.00
333865242	Soilat-Nayapara Rd	3.00	2.50	2.50	0.00	0.00	0.00	2	1.10	1	12.00
333865243	Ghuter bazar- Nayapara Rd	3.00	2.00	2.00	0.00	0.00	0.00	3	1.50	0	0.00
333865244	Nayapara-Soilat Rd	3.30	3.00	3.00	0.00	0.00	0.00	2	1.00	0	0.00
333865245	Mawna-Gazipur pucca Rd To Azugichala	3.20	3.00	3.00	0.00	0.00	0.00	2	1.20	0	0.00
333865246	hazipur bazar-Maizuddin Chairman's house Rd	3.50	1.50	1.50	0.00	0.00	0.00	0	0.00	0	0.00
333865247	Nayanpur R&H- Dakhin Dhanua via. pry.school	3.00	2.00	2.00	0.00	0.00	0.00	0	0.00	0	0.00
333865248	Dhanua Ansar Rd-Azugichala Rd	3.20	1.50	1.50	0.00	0.00	0.00	0	0.00	0	0.00
333865249	Dhaka mymensingh R&H Dhanua Clinic	3.50	4.00	4.00	0.00	0.00	0.00	0	0.00	3	6.00
333865250	Khojekhoni-Uttarpara Mollabari Rd	3.00	1.50	1.50	0.00	0.00	0.00	1	1.20	1	6.00
333865251	Khojekhoni Akandbari mosque-Zanerkhali bridge	3.50	1.50	1.50	0.00	0.00	0.00	2	1.20	1	1.00
333865252	Gosinga-Mayiagara Mosque Rd	3.50	1.50	1.50	0.00	0.00	0.00	1	5.00	1	0.60
333865253	Matiagara dakhinpara-Gosinga purbapara Rd	3.00	3.00	3.00	0.00	0.00	0.00	0	0.00	4	7.10
333865254	karnapur- Matiagara rd	3.00	2.50	2.50	0.00	0.00	0.00	1	5.00	3	11.00
333865255	Savarchala pry. school- Mahakhali Kalirtak Rd	3.00	1.50	1.50	0.00	0.00	0.00	0	0.00	2	10.00
333865256	Latifpur -Taitala bazar- Karaibag Rd	3.50	3.00	3.00	0.00	0.00	0.00	1	5.00	1	2.00
333865257	Dubler char-Khuilertak Rd	3.50	1.50	1.50	0.00	0.00	0.00	0	0.00	2	4.50
333865258	Latifpur Bepari bridge-Savarchala khilpara Rd	3.00	3.50	3.50	0.00	0.00	0.00	0	0.00	3	20.00

BASIC INFORMATION OF ROAD

DIVISION : DHAKA

DISTRICT : GAZIPUR

ROAD CODE	ROAD NAME	CREST WIDTH (m)	TOTAL LENGTH (Km)	SURFACE TYPE-WISE BREAK-UP (Km)				STRUCTURE		EXISTING GAP	
				EARTHEN	FLEXIBLE PAVEMENT (BC)	BRICK PAVEMENT (WBM/HBB/BFS)	RIGID PAVEMENT (CC/RCC)	NUMBER	SPAN (m)	NUMBER	SPAN (m)
1	2	3	4	5	6	7	8	9	10	11	12
333865259	Latifpur-Munshibari- Khalashibari Rd	3.00	1.50	1.50	0.00	0.00	0.00	1	5.00	0	0.00
333865260	Narandir Khal- Mollapara Rd	3.00	1.00	1.00	0.00	0.00	0.00	0	0.00	1	6.00
333865261	Latifpur Hasmat Nayeb's house- Karaibag Rd	3.00	1.50	1.50	0.00	0.00	0.00	0	0.00	2	1.00
333865262	Sherarkhi - Potka via Herapotka pry.school	3.50	2.50	2.50	0.00	0.00	0.00	3	15.00	2	1.00
333865263	Herapotka - Khilpara	3.50	2.50	2.50	0.00	0.00	0.00	1	15.00	2	6.00
333865264	Kaichabari - Matiagara	3.00	2.50	2.50	0.00	0.00	0.00	3	16.00	0	0.00
333865265	Naryanpur Eidgah - Kamrai beel	3.00	1.50	1.50	0.00	0.00	0.00	0	0.00	1	3.50
333865266	Bawni bazar - Lohagach	2.00	2.00	2.00	0.00	0.00	0.00	0	0.00	2	1.00
333865267	Chawban - Izzatpur Rd. to H/O Salim member	3.00	1.50	1.50	0.00	0.00	0.00	0	0.00	2	1.50
333865268	Pachaltaia -Gaziaron	3.50	1.50	1.50	0.00	0.00	0.00	0	0.00	3	22.00
333865269	Palaid Bari mukter's house - uriadi via Moahammad Ali's house	3.50	3.00	3.00	0.00	0.00	0.00	0	0.00	2	6.00
333865270	Lohagsia - Nimuria	3.00	3.50	3.50	0.00	0.00	0.00	0	0.00	0	0.00
333865271	Lohagasia vill. road	2.90	1.00	1.00	0.00	0.00	0.00	0	0.00	0	0.00
333865272	Fawgun - Bashkopa	3.00	2.50	2.50	0.00	0.00	0.00	0	0.00	1	12.00
333865273	Fawgun Dargah - Atlara	3.00	2.00	2.00	0.00	0.00	0.00	0	0.00	1	12.00
333865274	Bankharia Niat Ali fakir's house - Sadat Ali kabiraj house	2.50	1.50	1.50	0.00	0.00	0.00	0	0.00	0	0.00
333865275	Maricharchala - Putabari via kadma	2.50	3.00	3.00	0.00	0.00	0.00	0	0.00	0	0.00
333865276	Prahladpur - Putabari	3.00	2.50	2.50	0.00	0.00	0.00	0	0.00	1	15.00
333865277	Damdama village road	3.00	1.50	1.50	0.00	0.00	0.00	0	0.00	0	0.00
333865278	Mithalu - Asshinitala Dargah	3.00	2.00	2.00	0.00	0.00	0.00	0	0.00	1	1.00
333865279	Shajahanpur - Gazibari	3.00	1.50	1.50	0.00	0.00	0.00	1	1.00	1	0.60
333865280	Gazibari (Madhabpur) village road	3.00	1.00	1.00	0.00	0.00	0.00	0	0.00	0	0.00
333865281	Mithalu - Asshitala via Hafiz Alauddin's house	3.00	1.50	1.50	0.00	0.00	0.00	0	0.00	0	0.00
333865283	Duaibari nursery field - Izzatpur via H/O Shirajee	3.50	2.50	2.50	0.00	0.00	0.00	4	10.80	0	0.00
333865284	Bindubari - Rasulpur	3.00	1.00	1.00	0.00	0.00	0.00	0	0.00	0	0.00
333865285	Duaibari village road	3.00	1.50	1.50	0.00	0.00	0.00	0	0.00	0	0.00
333865286	Kapilatali bridge - Bindubari	3.50	4.50	4.50	0.00	0.00	0.00	0	0.00	0	0.00
333865287	Bindubari - Shingratali	3.50	2.00	2.00	0.00	0.00	0.00	0	0.00	0	0.00
333865288	Gazaria Gramin bank - ACI	3.50	2.00	2.00	0.00	0.00	0.00	0	0.00	0	0.00
333865289	DHaladia - Daljour	3.50	2.00	2.00	0.00	0.00	0.00	0	0.00	0	0.00
333865290	Daljour - Halukaid	3.00	3.00	3.00	0.00	0.00	0.00	0	0.00	0	0.00
333865291	Hlukaid village road	3.00	1.50	1.50	0.00	0.00	0.00	0	0.00	0	0.00
333865292	Dhaladia collage - Rajendrapur	3.00	6.00	6.00	0.00	0.00	0.00	0	0.00	0	0.00
333865293	Shatiabari - Railway line	3.00	1.50	1.50	0.00	0.00	0.00	0	0.00	0	0.00
333865294	Dhaladia - Rajarampur	3.00	1.50	1.50	0.00	0.00	0.00	0	0.00	0	0.00
333865295	Dhaladia village road	3.00	1.50	1.50	0.00	0.00	0.00	0	0.00	0	0.00
333865296	Dhaladia Madhyapara - Gidharia	3.00	2.00	2.00	0.00	0.00	0.00	0	0.00	0	0.00
333865297	Joynarayanpur - Bamangaon	3.00	2.50	2.50	0.00	0.00	0.00	2	1.20	5	8.80
333865298	Joynarayanpur village road	3.00	1.00	1.00	0.00	0.00	0.00	0	0.00	0	0.00
333865299	Malipara - Bamangaon	3.00	2.00	2.00	0.00	0.00	0.00	0	0.00	4	12.00
333865300	Rajabari - Joynarayanpur	3.00	2.00	2.00	0.00	0.00	0.00	0	0.00	2	12.00
333865301	Joynarayanpur west para road	3.00	1.00	1.00	0.00	0.00	0.00	0	0.00	0	0.00
333865302	Joynarayanpur northpara road	3.00	1.00	1.00	0.00	0.00	0.00	0	0.00	0	0.00
333865303	Dhaladia - Noagaon	3.00	2.00	2.00	0.00	0.00	0.00	0	0.00	0	0.00
333865304	Dhaladia bagan - Pubertek	3.00	2.00	2.00	0.00	0.00	0.00	0	0.00	0	0.00
333865305	Joina-Kawraid Rd to- Bidhay	3.50	2.00	2.00	0.00	0.00	0.00	0	0.00	0	0.00
333865306	Faridpur pry school-Abder Rd	3.50	1.50	1.50	0.00	0.00	0.00	0	0.00	0	0.00
333865307	Joina bazar -Abder Rd	3.00	1.50	1.50	0.00	0.00	0.00	0	0.00	0	0.00
333865308	Abder bazar-Jamirdia Rd	3.00	1.50	1.50	0.00	0.00	0.00	0	0.00	0	0.00
333865309	Dhaka Mymensingh R&H-Jamirdia	3.00	3.00	3.00	0.00	0.00	0.00	0	0.00	0	0.00
333865310	Tengra-Pushaid Rd	3.50	3.50	3.50	0.00	0.00	0.00	0	0.00	4	2.40
333865311	Satir bazar -Satalia bazar Rd	3.05	2.50	2.50	0.00	0.00	0.00	0	0.00	2	3.00
333865312	Tepir bari village Rd	3.40	1.50	1.50	0.00	0.00	0.00	0	0.00	0	0.00
333865313	Bormi-Mulaid Rd To Mawna-Satkhamair Rd	3.30	1.50	1.50	0.00	0.00	0.00	0	0.00	0	0.00
333865314	Satalia bazar-Shishupally Rd	3.50	1.50	1.50	0.00	0.00	0.00	0	0.00	0	0.00
333865315	satalia bazar-Satalia chala Rd	3.30	2.00	2.00	0.00	0.00	0.00	0	0.00	0	0.00

BASIC INFORMATION OF ROAD

DIVISION : DHAKA

DISTRICT : GAZIPUR

ROAD CODE	ROAD NAME	CREST WIDTH (m)	TOTAL LENGTH (Km)	SURFACE TYPE-WISE BREAKE-UP (Km)				STRUCTURE		EXISTING GAP		
				EARTHEN	FLEXIBLE PAVEMENT (BC)	BRICK PAVEMENT (WBM/HBB/BFS)	RIGID PAVEMENT (CC/RCC)	NUMBER	SPAN (m)	NUMBER	SPAN (m)	
1	2	3	4	5	6	7	8	9	10	11	12	
333865316	Satalia Kash Khamar-Dukhola	3.00	2.50	2.50	0.00	0.00	0.00	0	0.00	0	0.00	
333865317	Taltaly-Gazarchala Rd	3.00	3.00	3.00	0.00	0.00	0.00	0	0.00	0	0.00	
333865318	Ganasastha mour-Tepirbari Ansar Rd	3.30	4.00	4.00	0.00	0.00	0.00	0	0.00	0	0.00	
333865319	Bormi-Mulaid Rd to Brindabon	3.20	1.50	1.50	0.00	0.00	0.00	0	0.00	0	0.00	
333865320	Tengra-Abder bazar Rd to Brindabon	3.30	1.50	1.50	0.00	0.00	0.00	0	0.00	0	0.00	
333865321	Auddardighi -Kachari Rd	3.50	2.00	2.00	0.00	0.00	0.00	0	0.00	0	0.00	
333865322	Gazaria--Kuralpara road via ACI bagan bari	4.00	3.00	3.00	0.00	0.00	0.00	0	0.00	0	0.00	
VILLAGE ROAD-B TOTAL: 284 Nos. Road				804.30	793.30	6.55	4.45	0.00	105	230.50	82	305.90
SREEPUR UPAZILA TOTAL: 380 Nos. Road				1396.22	1227.32	152.36	16.54	0.00	633	1633.51	130	484.80