

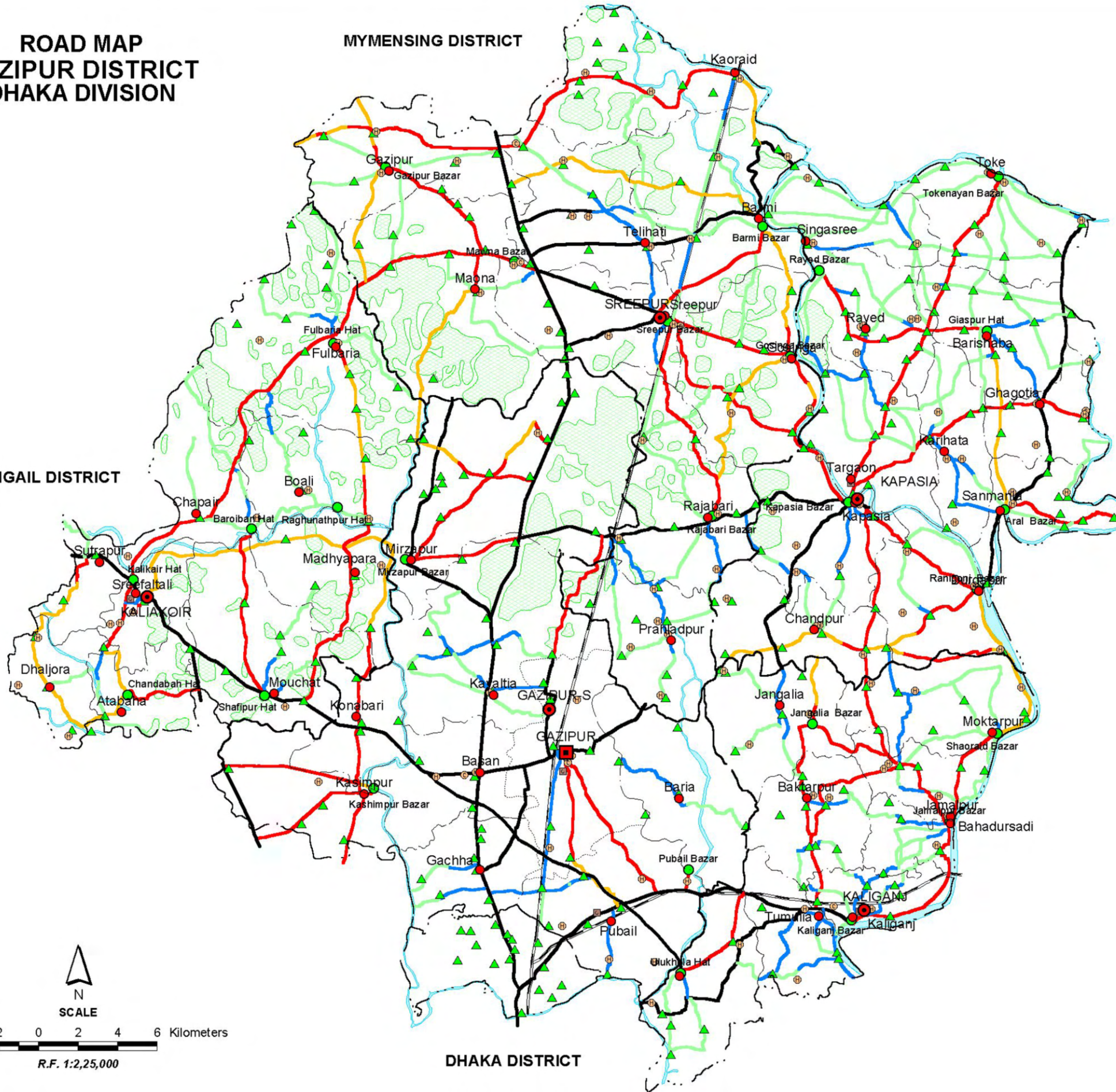
GAZIPUR

ROAD MAP GAZIPUR DISTRICT DHAKA DIVISION

MYMENSING DISTRICT

TANGAIL DISTRICT

NARSINGDI DISTRICT



LEGEND

Administrative Boundary

- International Boundary
- District Boundary
- Upazila Boundary
- Union Boundary
- Municipal Boundary

Administrative HQs

- District HQ
- Upazila HQ
- Union HQ

Socio-economic Infrastructures

- Growth Centre
- Small Hat/Bazar
- Police Station
- Upazila Health Complex
- College
- High School
- University

Physical Infrastructures

- National Highways
- Regional Highways
- Zila Road
- Upazila Road Pucca
- Upazila Road Katcha
- Union Road Pucca
- Union Road Katcha
- Railways Network
- Embankment

Natural Features

- Wide River
- Water Bodies
- Cher Area

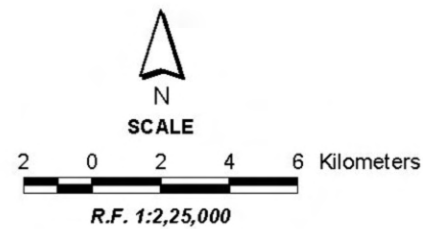
Agricultural Infrastructures

- Embankment
- Road Embankment

Compiled from : SPOT Image 1989-90, Aerial Photograph 1983-84,
Topographic Maps, Thana Maps, B.B.S and Field Checking.
Projection : Lambert's Conformal Conic
Data Source : GPS Field Survey 1999

PREPARED BY : GIS UNIT

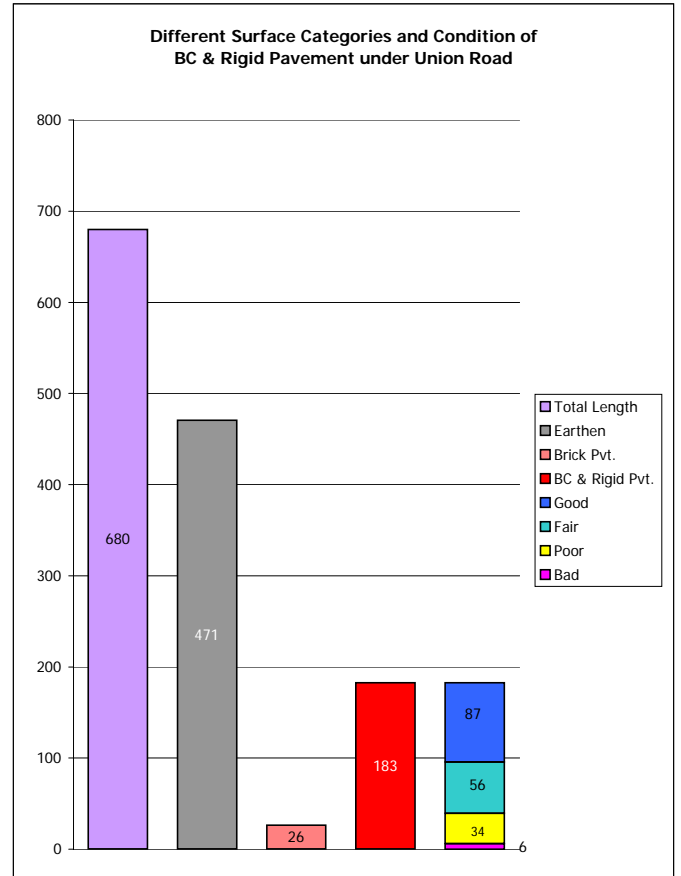
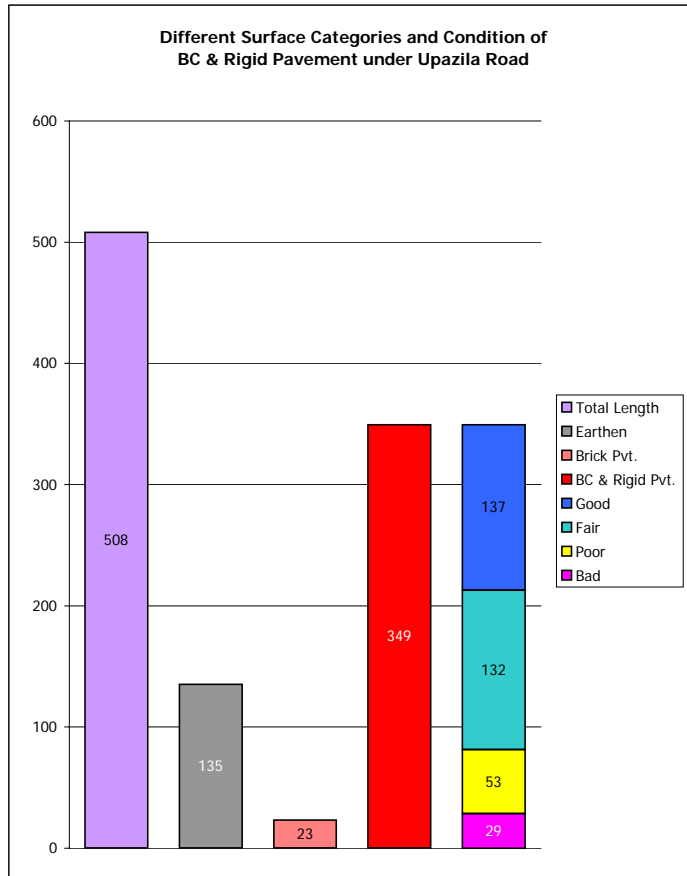
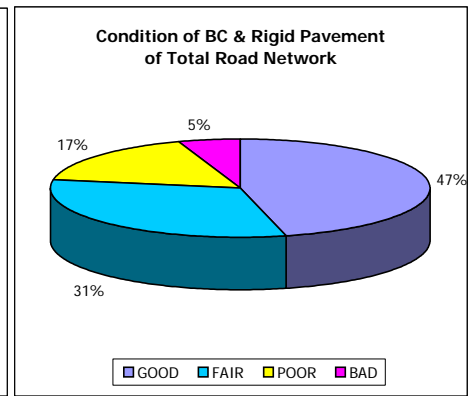
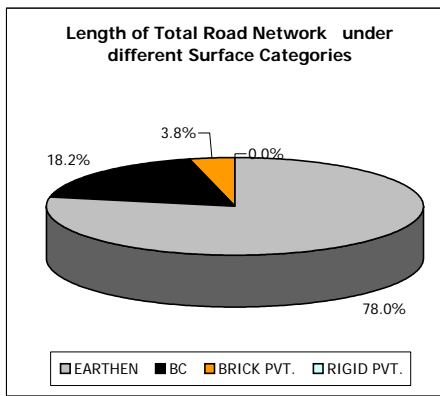
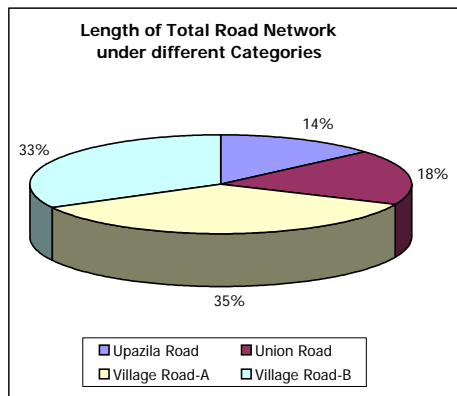
LOCAL GOVERNMENT ENGINEERING DEPARTMENT



DHAKA DISTRICT

**LOCAL GOVERNMENT ENGINEERING DEPARTMENT
DISTRICT SUMMARY OF ROAD
DISTRICT : GAZIPUR**

ROAD TYPE	NUMBER OF ROAD	TOTAL LENGTH (Km)	SURFACE TYPE-WISE BREAK-UP (Km)				CONDITION OF BC & RIGID PVT. ROAD (As of December, 2003) (Km)				STRUCTURE		EXISTING GAP	
			EARTHEN	FLEXIBLE PAVEMENT (BC)	BRICK PAVEMENT (WBM/HBB/BFS)	RIGID PAVEMENT (CC/RCC)	GOOD	FAIR	POOR	BAD	NUMBER	SPAN (m)	NUMBER	SPAN (m)
Upazila Road	53	508	135	349	23	0	137	132	53	29	716	3569	21	517
Union Road	93	680	471	183	26	0	87	56	34	6	599	2583	77	691
Village Road-A	390	1340	1127	133	81	0	79	24	29	2	487	2287	166	1327
Village Road-B	455	1234	1203	19	13	0	13	4	2	0	190	767	104	624
TOTAL	991	3762	2935	684	143	0	316	215	117	36	1992	9206	368	3159



ROAD MAP GAZIPUR SADAR UPAZILA GAZIPUR DISTRICT

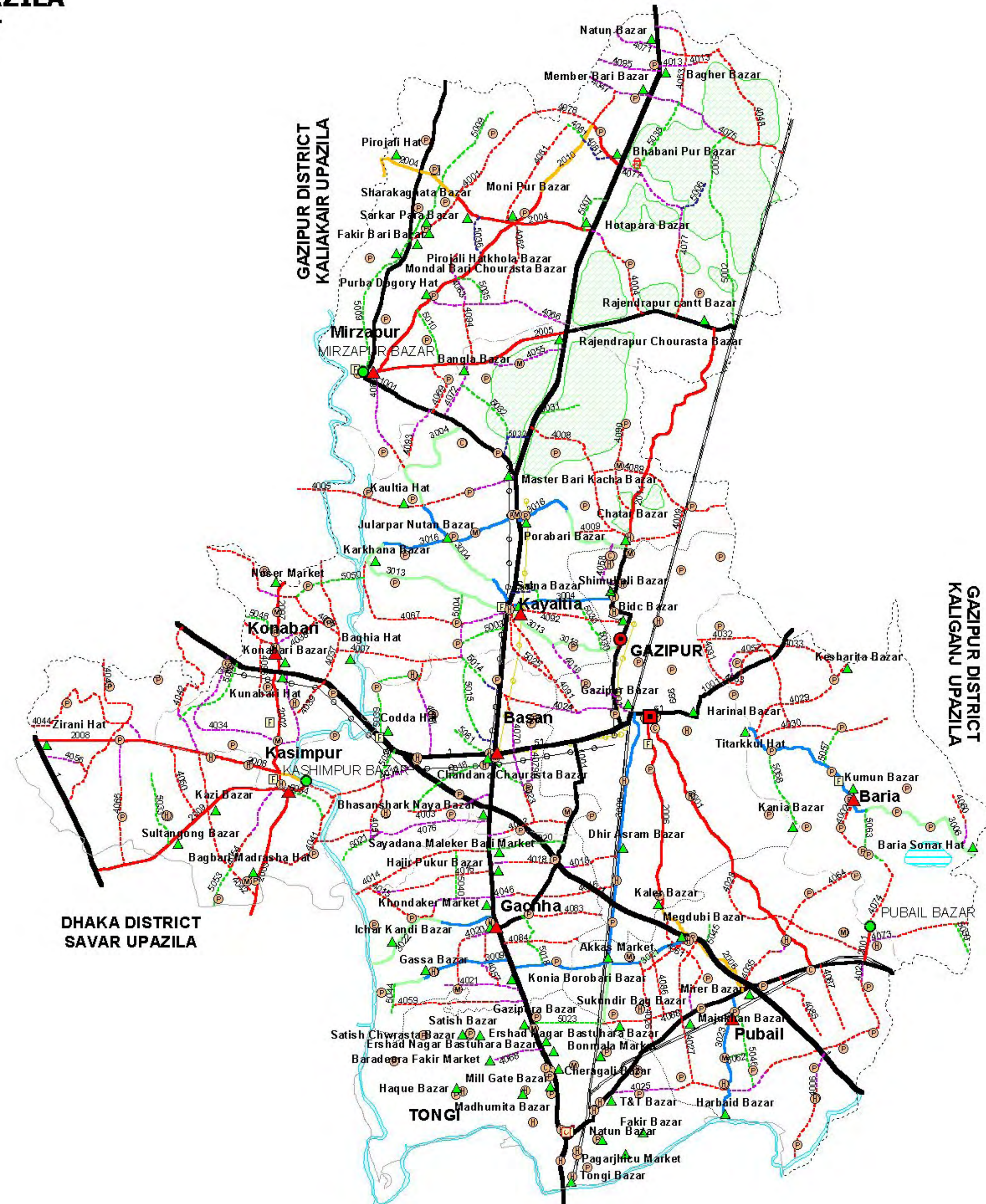
GAZIPUR DISTRICT SREEPUR UPAZILA

GAZIPUR DISTRICT KALIAKAIR UPAZILA

GAZIPUR DISTRICT KALIGANJ UPAZILA

DHAKA DISTRICT SAVAR UPAZILA

TONGI



LEGEND

Administrative Boundary

- International Boundary
- District Boundary
- - - - - Upazila Boundary
- - - - - Union Boundary
- - - - - Municipal Boundary

Administrative HQs

- District HQ
- Upazila HQ
- ▲ Union HQ

Physical Infrastructures

- National Highways
- Regional Highways
- Zila Road
- Upazila Road (Pucca)
- Upazila Road (Katcha)
- Union Road (Pucca)
- Union Road (Katcha)
- Village Road A (Pucca)
- Village Road A (Katcha)
- Village Road B (Pucca)
- Village Road B (Katcha)
- Paurashava Road
- Railway Network
- Embankment
- Telecommunication line
- Power Transmission Line

Natural Features

- Wide River
- Water Bodies
- Sandy Area
- Khal
- Forest
- Hill

Socio-Economic Infrastructures

- Growth Centre
- ▲ Small Hat/Bazar
- Police Station
- Upazila Health Complex
- Family welfare Centre
- Community Clinic
- Post Office
- College
- High School
- Primary School
- Madrasa
- Mosque
- ▲ Ashrayan/Abasan
- Temple

Compiled from: LCED Upazila Base Maps 1994-95, Landsat TM 1998, GPS Survey 1999 and Field Checking in November 2004.

Projection: Lambert's Conformal Conic

PREPARED BY: GIS UNIT

LOCAL GOVERNMENT ENGINEERING DEPARTMENT



SCALE

1 0 1 2 Kilometers

R.F. 1:130,000

BASIC INFORMATION OF ROAD

DIVISION : DHAKA

DISTRICT : GAZIPUR

ROAD CODE	ROAD NAME	CREST WIDTH (m)	TOTAL LENGTH (Km)	SURFACE TYPE-WISE BREAK-UP (Km)				STRUCTURE		EXISTING GAP	
				EARTHEN	FLEXIBLE PAVEMENT (BC)	BRICK PAVEMENT (WBM/HBB/BFS)	RIGID PAVEMENT (CC/RCC)	NUMBER	SPAN (m)	NUMBER	SPAN (m)
1	2	3	4	5	6	7	8	9	10	11	12

UPAZILA : GAZIPUR-S

ROAD TYPE : UPAZILA ROAD

333302001	Joydebpur - Pubali Road.	5.46	9.19	0.00	9.19	0.00	0.00	8	95.56	0	0.00	
333302002	Konabari - Kashimpur Road.	3.66	3.88	0.00	3.88	0.00	0.00	2	4.00	0	0.00	
333302003	Kashimpur GC -Norshinpur at Tongi-EPZ R&H (Bagbari) Road.	3.65	4.50	0.00	4.50	0.00	0.00	4	21.50	0	0.00	
333302004	Hotapara-Perojali Hatkhola bazar Road.[From RHD-SI. no.-12]	4.69	6.70	2.20	4.50	0.00	0.00	1	45.00	1	60.00	
333302005	Rajandrapur -MirzapurRoad.	4.88	5.80	0.00	5.80	0.00	0.00	5	10.69	0	0.00	
333302006	Gazipur - Tongi-Kaligonj R&H(Mirer bazar) Road via Kalerbazar.	4.90	9.70	0.00	6.38	3.32	0.00	6	36.00	0	0.00	
333302007	Konabari - Sokashor Road.	4.60	3.00	0.00	3.00	0.00	0.00	2	30.00	0	0.00	
333302008	Kashimpur GC- Zirani Bazar at Savar-Nabinagar NHW Road.	4.60	7.90	0.40	3.85	3.65	0.00	4	4.80	0	0.00	
333302009	Kashimpur GC- Biman Poultry at Savar-Nabinagar NHW Road.	4.90	4.50	0.00	4.50	0.00	0.00	2	3.35	0	0.00	
333302010	Mirzapur GC- Bhabanipur bazar at Dhaka-Mymensingh NHW.[From RHD-SI. no.-14]	4.25	11.80	3.55	8.25	0.00	0.00	8	39.60	0	0.00	
333302011	Gazipur(B.O.F.) - Rajandrapur Cantt. at R&H Road.	4.90	8.00	0.00	7.95	0.05	0.00	3	36.66	0	0.00	
UPAZILA ROAD TOTAL: 11 Nos. Road				74.97	6.15	61.80	7.02	0.00	45	327.16	1	60.00

ROAD TYPE : UNION ROAD

333303004	Simultali - Kaultia UP Office- Beam Bazar Road.	4.90	10.20	6.50	2.35	1.35	0.00	10	47.82	0	0.00	
333303006	Joydebpur - Baria Sonar Hat via Baria UP Office Road.	4.90	9.00	3.90	4.75	0.35	0.00	11	78.75	0	0.00	
333303008	Gazipur -Sukundir Bag Bazar via Hyderabad Road.	4.50	8.80	1.80	7.00	0.00	0.00	4	14.98	0	0.00	
333303009	Gacha UP Office-Gacha Bazar(Palasona) Road.	7.32	4.00	1.59	1.61	0.80	0.00	3	53.15	0	0.00	
333303013	Upazila H/Q (B.I.D.C.)- Karkhana Bazar via Kaultia UP Office Road	3.61	5.55	5.55	0.00	0.00	0.00	3	74.00	0	0.00	
333303016	Gazipur(B.O.F) -Karkhana bazar road .	4.26	8.50	2.80	4.30	1.40	0.00	3	19.10	0	0.00	
333303021	Gacha UP Office(Konia)-Haydrabad Megdubi bazar Road(Joybangla Rd.)	4.90	6.00	1.00	5.00	0.00	0.00	3	45.50	0	0.00	
333303022	Gacha UP Office(IUT) -Kathora Echorkandi bazar Rd.	3.66	4.10	2.00	2.10	0.00	0.00	2	18.00	0	0.00	
333303023	Mirer bazar - Harbaid Bazar Road via Pubail UP Office.	4.90	3.50	0.00	3.50	0.00	0.00	4	7.00	0	0.00	
UNION ROAD TOTAL: 9 Nos. Road				59.65	25.14	30.61	3.90	0.00	43	358.30	0	0.00

ROAD TYPE : VILLAGE ROAD-A

333304001	Perojali Sarkerpara - Paila Banda Rd.	4.00	5.00	5.00	0.00	0.00	0.00	0	0.00	0	0.00
333304002	Kumun-Khatia Road	3.00	2.50	1.70	0.00	0.80	0.00	0	0.00	0	0.00
333304003	Modho vhogra -IslampurRd.	3.00	3.00	2.10	0.60	0.30	0.00	0	0.00	0	0.00
333304004	Hatapara Rudrapur- NayanpurRajendrapur Cantt Road.	3.61	3.20	2.70	0.50	0.00	0.00	1	8.00	0	0.00
333304005	Masterbari - Khailsha Bortha Rd	3.63	5.00	3.30	1.70	0.00	0.00	2	1.20	0	0.00
333304006	Samarsing-Bindan Tekibari Road.	3.00	2.50	1.70	0.00	0.80	0.00	1	0.90	0	0.00
333304007	Salna - Majlishpur Rd.	3.36	3.50	1.70	0.00	1.80	0.00	1	5.00	0	0.00
333304008	National Park - Hatiabo Rd.	3.63	5.00	5.00	0.00	0.00	0.00	1	9.00	0	0.00
333304009	Vhoraid - Gazipur Rail Station Rd.	3.60	5.00	0.00	0.00	5.00	0.00	0	0.00	0	0.00
333304010	Joydebpur - Marialy Salna Rd.	3.60	2.75	0.00	1.00	1.75	0.00	0	0.00	0	0.00
333304011	Itahata - Majlishpur Rd.	3.00	3.00	0.65	0.70	1.65	0.00	0	0.00	0	0.00
333304012	Naujor - Kashimpur Rd.	3.00	3.00	1.45	1.55	0.00	0.00	2	4.60	0	0.00
333304013	Bager bazar Muktijoddah sarani Road	3.66	1.20	0.20	1.00	0.00	0.00	0	0.00	0	0.00
333304014	Chaydana -Sharifpur OzarparaRoad.	3.60	4.10	2.50	0.00	1.60	0.00	1	3.50	0	0.00
333304015	Sign board - Kamarzuri Rd.	3.90	4.00	2.63	1.37	0.00	0.00	0	0.00	0	0.00
333304016	Chaydana(Harican factory)-Dhitpur Daulatpur Natunbazar Rd.	4.20	4.00	1.10	0.00	2.90	0.00	5	6.40	0	0.00
333304017	Kodda-Islampur Rd.	3.00	2.50	1.20	0.30	1.00	0.00	1	5.00	0	0.00
333304018	Degerchala - Dhirasram Rd.	3.65	4.00	2.82	1.18	0.00	0.00	2	3.60	1	16.00

BASIC INFORMATION OF ROAD

DIVISION : DHAKA

DISTRICT : GAZIPUR

ROAD CODE	ROAD NAME	CREST WIDTH (m)	TOTAL LENGTH (Km)	SURFACE TYPE-WISE BREAK-UP (Km)				STRUCTURE		EXISTING GAP	
				EARTHEN	FLEXIBLE PAVEMENT (BC)	BRICK PAVEMENT (WBM/HBB/BFS)	RIGID PAVEMENT (CC/RCC)	NUMBER	SPAN (m)	NUMBER	SPAN (m)
1	2	3	4	5	6	7	8	9	10	11	12
333304019	Telipara-Barapaika Road	3.50	1.00	0.50	0.50	0.00	0.00	2	4.60	0	0.00
333304020	Board bazar Chandora via Bangabandho college Road.	3.65	2.15	0.89	0.36	0.90	0.00	1	10.00	0	0.00
333304021	Barabari - Chandora Madrassa Rd.	3.65	2.15	0.15	2.00	0.00	0.00	0	0.00	0	0.00
333304022	Mogarkhan-Bijoy sarak road .	3.70	2.80	2.24	0.56	0.00	0.00	1	0.60	0	0.00
333304023	Saheed-Rousan sarak road.	4.03	2.50	0.75	1.00	0.75	0.00	3	8.20	0	0.00
333304024	joydebpur-Barailli Nagopara Road.	4.00	3.50	1.50	1.00	1.00	0.00	0	0.00	0	0.00
333304025	Pubail post office- Maruka Road. .	3.40	8.00	7.30	0.50	0.00	0.20	5	158.74	0	0.00
333304026	Majukhan-Haydrabad Madrasha Road..	3.67	3.50	0.00	0.00	3.50	0.00	1	12.00	0	0.00
333304027	Harbaid- Majukhan-Magduby Road.	3.00	6.00	3.00	0.00	3.00	0.00	1	3.50	0	0.00
333304028	Pubail-Issaly Road.	2.68	6.50	6.50	0.00	0.00	0.00	1	20.00	0	0.00
333304029	Boldah-Kasorita Rd.	3.45	3.50	3.50	0.00	0.00	0.00	1	10.00	0	0.00
333304030	Baldah Mosque-Pakuria Road.	3.27	2.75	2.75	0.00	0.00	0.00	1	12.00	0	0.00
333304031	Digha P/school - MohalghatRoad.	3.00	3.00	3.00	0.00	0.00	0.00	1	4.00	0	0.00
333304032	Khundia Mohalghat-Kalni Road.	4.00	6.00	6.00	0.00	0.00	0.00	2	51.27	0	0.00
333304033	Digdha-kiserita via khunidaRoad.	2.35	5.00	5.00	0.00	0.00	0.00	2	15.50	0	0.00
333304034	Dewliabari-Joren Arju Textile Mill Road.	3.69	5.80	0.00	2.50	3.30	0.00	0	0.00	0	0.00
333304035	Bhadhun-MirerbazarRoad.	4.00	2.20	0.50	0.00	1.70	0.00	0	0.00	0	0.00
333304036	Meglal Kalirivita-Bagia Nadirpar via kholapara prysch.Road.	3.73	6.00	4.72	0.86	0.42	0.00	0	0.00	0	0.00
333304037	Baimail-Kesobpur via Bagia Road.	3.70	5.50	5.50	0.00	0.00	0.00	1	2.00	0	0.00
333304038	Lalghat-Bagia bazarRoad.	3.78	3.00	3.00	0.00	0.00	0.00	0	0.00	0	0.00
333304039	Baimail P/School-KoddusnagarRoad.	3.00	1.70	1.70	0.00	0.00	0.00	1	2.00	0	0.00
333304041	Kashimpur-Dhananjay Bhugbari Road.	3.64	4.60	4.60	0.00	0.00	0.00	0	0.00	0	0.00
333304042	Bagbari Madrasha-Lohakari Mazar Road.	3.65	6.50	3.50	1.50	1.50	0.00	1	10.00	0	0.00
333304043	Nabinagar R&H road-Madhobpur via BhabanipurRoad.	3.63	6.50	6.50	0.00	0.00	0.00	0	0.00	0	0.00
333304044	Wapda kabirpur-Hatimara Rd.	3.65	6.00	5.50	0.50	0.00	0.00	1	2.00	0	0.00
333304046	Sign board-Bashora(ApharRd)Road	3.00	3.50	2.00	0.50	1.00	0.00	2	22.00	0	0.00
333304047	Memberbari -Baniarchala Rd.	3.60	2.10	0.00	2.10	0.00	0.00	0	0.00	0	0.00
333304048	Bager Bazar -Singratali Road.	3.60	2.00	0.00	1.00	1.00	0.00	0	0.00	0	0.00
333304050	Sardagonj Sultan Market-Kashimpur Zirani bazar Road	3.95	3.00	3.00	0.00	0.00	0.00	0	0.00	1	2.00
333304051	Bason -Islampur road via Hoque Market	3.96	2.90	2.40	0.50	0.00	0.00	1	3.00	0	0.00
333304052	Amtali-Khoundia via Marta Road.	3.70	2.00	1.20	0.00	0.80	0.00	0	0.00	0	0.00
333304053	Dhaka Mymensing-Singratali Road via Quality feed	3.90	3.00	2.62	0.38	0.00	0.00	0	0.00	0	0.00
333304054	Kashimpur- Surabari Road	3.66	2.50	1.00	1.50	0.00	0.00	0	0.00	0	0.00
333304055	Miabari- Bangla Bazar Road	3.66	2.20	0.00	2.20	0.00	0.00	1	2.00	0	0.00
333304056	Nabinagor Kaliakore R/H-Dhakhin panishail Road(Monmon Rubbe)	3.66	1.50	0.50	1.00	0.00	0.00	1	4.00	0	0.00
333304057	Konia Hazi Latif Pry School via Engg Bari Road	3.66	1.20	0.90	0.00	0.30	0.00	0	0.00	0	0.00
333304058	Taksal- Chatar Road	3.66	1.53	0.00	1.53	0.00	0.00	1	0.90	0	0.00
333304059	Targach- Chandora Road	3.66	1.50	1.00	0.50	0.00	0.00	1	0.60	0	0.00
333304060	Baria- Kamaria Road	2.50	2.50	1.60	0.00	0.90	0.00	0	0.00	1	3.00
333304061	Majukhan-Kalar Bazar Laksmandia Road	3.00	3.00	3.00	0.00	0.00	0.00	0	0.00	2	24.00
333304062	Monipur bazar-Joinatoli Road	3.00	3.25	3.25	0.00	0.00	0.00	1	10.00	0	0.00
333304063	B.K bari- Ranirtak Paboriarchala Road	2.50	2.00	0.74	1.26	0.00	0.00	0	0.00	1	8.00
333304064	Baraibari Maddhayapar-Surul poultry Road	3.66	3.00	0.00	0.00	3.00	0.00	0	0.00	0	0.00
333304065	Bhabanipur -Latifpur Road	3.66	2.68	1.75	0.43	0.50	0.00	1	6.00	0	0.00
333304066	Rajendrapur -BK bari Road	4.26	4.43	0.00	4.43	0.00	0.00	1	2.50	0	0.00
333304067	Kathora-Karkhana bazar road	3.50	4.00	4.00	0.00	0.00	0.00	3	32.00	0	0.00
333304068	Dhaka Mymensing Road Asia filling-Aouspara Road	3.66	2.00	1.00	1.00	0.00	0.00	2	3.60	0	0.00
333304069	Sikderbari maingate-Bahadurpur jame mosque Road	6.00	2.50	1.40	1.10	0.00	0.00	0	0.00	0	0.00
333304070	Basir Sarak - Naljeni Bazar	2.70	2.00	1.20	0.80	0.00	0.00	0	0.00	0	0.00
333304071	Bagerbazar - Indrapur Road	3.04	2.00	0.50	1.50	0.00	0.00	1	15.00	0	0.00
333304072	Beam bazar(Bahadurapur) Bengla bazar Rd.	3.00	3.50	0.00	2.36	1.14	0.00	0	0.00	0	0.00
333304073	Pubail bazar-Borokoir Rd.	2.00	2.50	0.30	0.50	1.70	0.00	1	90.00	0	0.00
333304074	Pubail bazar-Chatokoir Rd.	2.00	2.00	1.00	0.00	1.00	0.00	1	60.00	0	0.00
333304075	Memberbari - Iazzatpur Road.	4.73	4.00	1.80	1.20	1.00	0.00	4	48.96	0	0.00
333304076	Bason Sarak-Dhaka Mymensing Rd.	4.90	4.50	1.75	1.95	0.80	0.00	1	6.00	0	0.00

BASIC INFORMATION OF ROAD

DIVISION : DHAKA

DISTRICT : GAZIPUR

ROAD CODE	ROAD NAME	CREST WIDTH (m)	TOTAL LENGTH (Km)	SURFACE TYPE-WISE BREAK-UP (Km)				STRUCTURE		EXISTING GAP	
				EARTHEN	FLEXIBLE PAVEMENT (BC)	BRICK PAVEMENT (WBM/HBB/BFS)	RIGID PAVEMENT (CC/RCC)	NUMBER	SPAN (m)	NUMBER	SPAN (m)
1	2	3	4	5	6	7	8	9	10	11	12
333304077	Bhabanipur-Rajendrapur road via Pingail	3.75	5.25	2.35	2.90	0.00	0.00	2	8.50	0	0.00
333304078	Bhananipur - Madhapara Paragon poultry Rd.	3.65	2.50	2.50	0.00	0.00	0.00	1	20.00	0	0.00
333304079	Shaheed Barkot sharoni Sarak	4.00	1.20	0.20	1.00	0.00	0.00	0	0.00	0	0.00
333304080	Konia - Board bazar road	3.66	1.20	1.20	0.00	0.00	0.00	1	10.00	0	0.00
333304081	Bhabanipur -Bouraghata Monipur Rd.	3.00	4.00	3.20	0.80	0.00	0.00	0	0.00	0	0.00
333304082	Mirzapur - AngutiarchalaRd.	3.60	3.00	1.50	1.50	0.00	0.00	0	0.00	0	0.00
333304083	Khaikur bat tola - Moiran road	3.00	3.00	0.00	0.00	3.00	0.00	1	15.00	0	0.00
333304084	Board Bazar - Khaikur Road.	4.90	1.70	0.00	0.80	0.90	0.00	1	20.00	0	0.00
333304085	Basugaon-Narayankul Road	4.00	2.50	0.00	0.00	2.50	0.00	0	0.00	0	0.00
333304086	Joybangla road-Ziraitali Road	4.00	2.00	0.00	0.00	2.00	0.00	0	0.00	0	0.00
333304087	Basugaon -Khaigaon kamaria road	4.00	3.50	1.50	0.00	2.00	0.00	0	0.00	0	0.00
333304088	Sukundirbag bazar-Majukhan Road	4.00	2.50	0.00	0.00	2.50	0.00	0	0.00	0	0.00
333304089	Kumarkhada-Gazipur rail station Road	4.00	2.50	2.50	0.00	0.00	0.00	1	9.00	0	0.00
333304090	Hatiabo- Banogram Road	4.00	2.50	1.50	0.00	1.00	0.00	1	6.00	0	0.00
333304091	Salna Jogirgopa Mariali Road.	3.00	4.25	0.00	0.00	4.25	0.00	4	2.40	0	0.00
333304092	Salna Bagolbari- Chatar Road	4.00	3.00	3.00	0.00	0.00	0.00	0	0.00	0	0.00
333304093	Bhir Muktijuddah Abu syed Road	4.00	2.50	1.95	0.55	0.00	0.00	1	6.00	0	0.00
333304094	BK bari-Bangla bazar Road	3.66	3.00	3.00	0.00	0.00	0.00	0	0.00	0	0.00
333304095	Memberbari-Indrapur via Suvo poultry Road	4.00	2.00	1.00	1.00	0.00	0.00	0	0.00	0	0.00
333304096	Ambag-Horinarchala Parijat Road	3.66	2.50	2.50	0.00	0.00	0.00	1	15.00	0	0.00
VILLAGE ROAD-A TOTAL: 93 Nos. Road			302.78	180.16	57.46	64.96	0.20	80	792.07	6	53.00

ROAD TYPE : VILLAGE ROAD-B

333305002	Rajendapur - Delipara Road.	3.75	10.00	10.00	0.00	0.00	0.00	0	0.00	0	0.00
333305003	Cocord mor-Kathora pry school Road	4.00	1.00	0.50	0.00	0.50	0.00	1	0.60	0	0.00
333305004	Kathora Adarsha school-Karkhna bazar link Road	4.00	1.50	1.50	0.00	0.00	0.00	0	0.00	0	0.00
333305006	Pingail Adibashi sarak	4.00	1.50	0.50	1.00	0.00	0.00	0	0.00	0	0.00
333305007	Hotapar-Kattamara Road	3.66	3.00	2.00	0.00	1.00	0.00	0	0.00	0	0.00
333305009	Nayapara - Perajali Rd.	3.70	9.50	9.50	0.00	0.00	0.00	1	9.00	0	0.00
333305010	Dogari- Nayapara Rd.	3.70	1.75	1.75	0.00	0.00	0.00	0	0.00	0	0.00
333305013	Salna Forest Office - Naga Epsa Rd.	3.66	0.60	0.00	0.00	0.60	0.00	0	0.00	0	0.00
333305015	Uilka Cenemahall - Paler para Rd.	3.60	2.50	1.30	1.20	0.00	0.00	0	0.00	0	0.00
333305016	Chowrasta-Islampur .	3.00	4.00	4.00	0.00	0.00	0.00	1	0.90	0	0.00
333305018	Uttar Khaikur-Khaikur bahar Market Road	3.66	2.00	0.00	0.00	2.00	0.00	0	0.00	0	0.00
333305020	Choydana-Jazor road	3.00	2.00	1.05	0.00	0.95	0.00	2	3.10	0	0.00
333305021	Bason Sarak Monshibari Hoque market .	3.00	1.50	0.70	0.80	0.00	0.00	0	0.00	0	0.00
333305023	Hyderabad Sukundirbag Rd.	3.00	0.00	0.00	0.00	0.00	0.00	1	2.00	0	0.00
333305025	Salna jogirgopa-Marialy bridge road	4.00	2.50	1.50	0.00	1.00	0.00	0	0.00	0	0.00
333305030	Bagolbari - Deshipara Rd.	3.00	2.00	2.00	0.00	0.00	0.00	1	12.00	0	0.00
333305031	Malancha Rd. - Banasree krishipally Rd.	3.50	1.00	1.00	0.00	0.00	0.00	0	0.00	0	0.00
333305032	Dhaka Mymensing Rd. - Salban araiashaprasad Rd.	3.00	4.00	3.75	0.25	0.00	0.00	1	6.00	0	0.00
333305033	Sarabo - Mison Rd.	3.70	2.50	2.50	0.00	0.00	0.00	0	0.00	0	0.00
333305035	B.K bari - Laxmibaid Rd.	2.80	2.00	2.00	0.00	0.00	0.00	0	0.00	0	0.00
333305036	Taltail -Monipur road.(One composit Mill road)	4.90	0.90	0.00	0.90	0.00	0.00	1	113.00	0	0.00
333305038	Bhabanipur Naljani Rd.	3.00	4.50	4.50	0.00	0.00	0.00	1	6.00	0	0.00
333305039	Koddha lathivanga mojlishpur Rd.	2.80	3.50	3.50	0.00	0.00	0.00	0	0.00	0	0.00
333305040	Choydana hajir pokor - Kamarjuri Rd.	1.80	2.50	2.50	0.00	0.00	0.00	0	0.00	0	0.00
333305044	Palasona kaizanirtak Rd.	3.00	1.60	1.60	0.00	0.00	0.00	0	0.00	0	0.00
333305045	Megdubi khuraid laxmandia Rd.	3.00	1.80	1.80	0.00	0.00	0.00	0	0.00	0	0.00
333305046	Talatia-Nandbari Rd.	3.00	2.50	2.50	0.00	0.00	0.00	0	0.00	0	0.00
333305048	Ambag kalabadha Rd.	3.00	1.10	1.10	0.00	0.00	0.00	0	0.00	0	0.00
333305050	Joyer tak - Ahaki Rd.	3.00	2.50	2.50	0.00	0.00	0.00	0	0.00	0	0.00
333305052	Deuliabari - Lohakair mazar Rd	3.00	3.00	3.00	0.00	0.00	0.00	0	0.00	0	0.00
333305053	Siddishari - Surabari Rd.	3.00	2.00	2.00	0.00	0.00	0.00	0	0.00	0	0.00
333305054	Kasimpur coldstorage - Dhanjai khali Rd.	3.00	2.00	2.00	0.00	0.00	0.00	0	0.00	0	0.00
333305057	Aturi - Pakuria Rd.	3.00	1.10	1.10	0.00	0.00	0.00	0	0.00	0	0.00

BASIC INFORMATION OF ROAD

DIVISION : DHAKA

DISTRICT : GAZIPUR

ROAD CODE	ROAD NAME	CREST WIDTH (m)	TOTAL LENGTH (Km)	SURFACE TYPE-WISE BREAK-UP (Km)				STRUCTURE		EXISTING GAP		
				EARTHEN	FLEXIBLE PAVEMENT (BC)	BRICK PAVEMENT (WBM/HBB/BFS)	RIGID PAVEMENT (CC/RCC)	NUMBER	SPAN (m)	NUMBER	SPAN (m)	
1	2	3	4	5	6	7	8	9	10	11	12	
333305058	Baldah - Paragow Rd.	3.00	1.50	1.50	0.00	0.00	0.00	1	4.00	0	0.00	
333305059	Nalchata bora kair Rd.	3.50	2.00	2.00	0.00	0.00	0.00	0	0.00	0	0.00	
333305062	Harbaid Madrasa-PD Costa House Road	3.05	1.00	0.00	0.50	0.50	0.00	3	1.80	0	0.00	
333305063	Khatia pry school-jobedali Shop Road	3.66	1.25	1.25	0.00	0.00	0.00	0	0.00	0	0.00	
333305064	Dhaka - Mymensingh road to Kazimuddin Chowdhory H/S road.	3.66	0.30	0.30	0.00	0.00	0.00	0	0.00	0	0.00	
VILLAGE ROAD-B TOTAL: 38 Nos. Road				89.90	78.70	4.65	6.55	0.00	14	158.40	0	0.00
GAZIPUR-S UPAZILA TOTAL: 151 Nos. Road				527.30	290.15	154.52	82.43	0.20	182	1635.93	7	113.00