

ROAD MAP KERANIGANJ UPAZILA DHAKA DISTRICT

DISTRICT MANIKGANJ
SRINAGAR UPAZILA

SAVAR UPAZILA

DHAKA CITY CORPORATION

NAWABGANJ UPAZILA

MUNSHIGANJ DISTRICT
UPAZILA SERAJDIKHAN

NARAYANGANJ DISTRICT
SADAR UPAZILA

LEGEND

Administrative Boundary

- International Boundary
- District Boundary
- Upazila Boundary
- Union Boundary

Administrative HQs

- Upazila HQ
- ▲ Union HQ

Physical Infrastructures

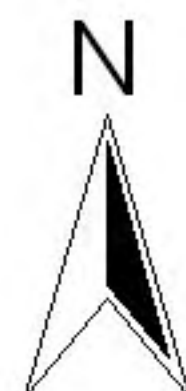
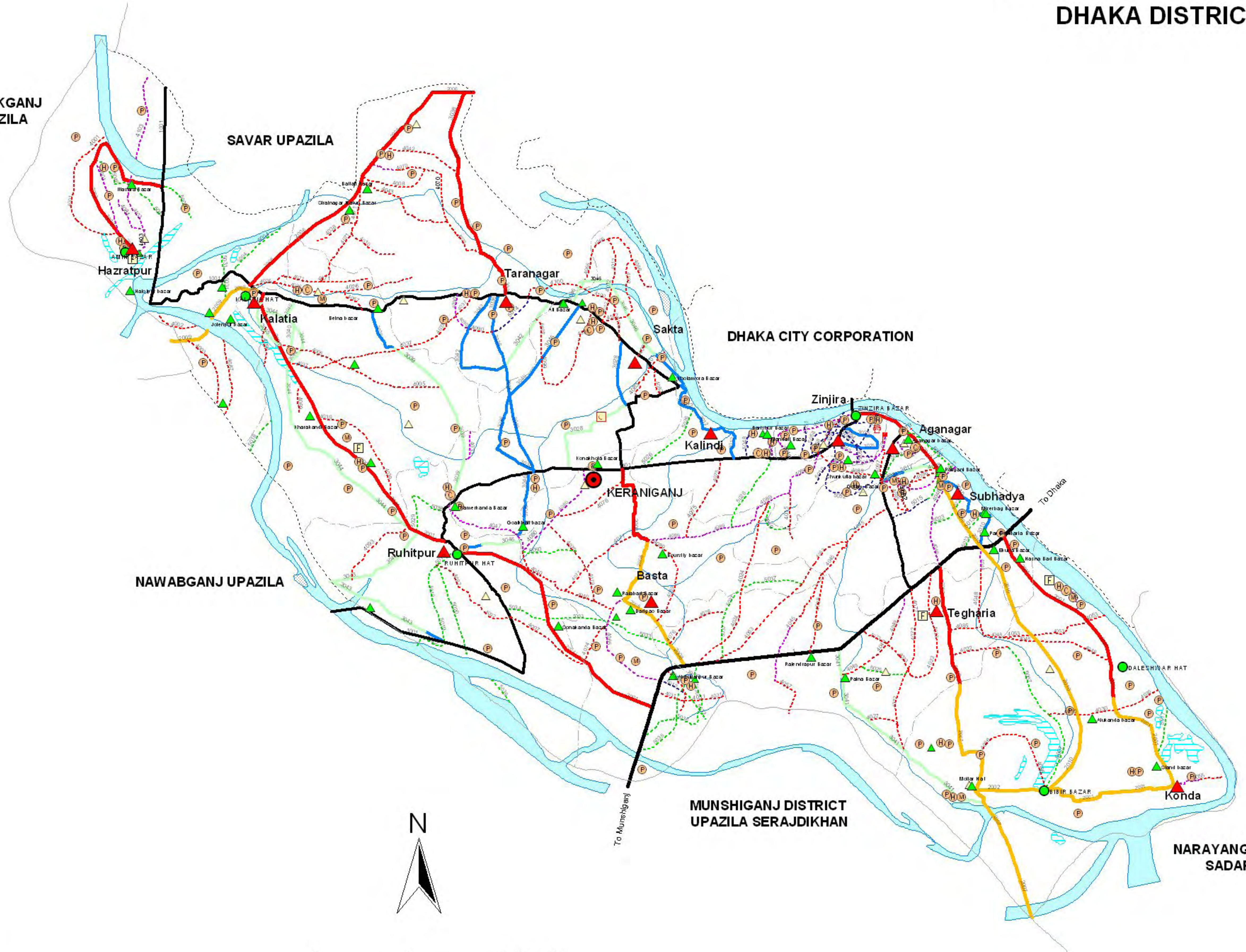
- National Highway
- Regional Highway
- Zila Road
- Upazila Road Pucca
- Upazila Road Katcha
- Union Road Pucca
- Union Road Katcha
- Village Road A Pucca
- Village Road A Katcha
- Village Road B Pucca
- Village Road B Katcha
- Road Cum Embankment
- Railway (Broad Gauge)
- Railway (Meter Gauge)

Natural Features

- Wide River
- Water Bodies
- Char

Socio-Economic Infrastructures

- Growth Centre
- ▲ Small Bazar
- Police Station
- U Upazila Health Complex
- F Family welfare Centre
- P Post Office
- C College
- H High School
- P Primary School
- M Madrasa
- ▲ Mosque
- S Community Clinic
- ▲ Ashrayan/Abasan



Scale : R. F. 1 : 85,000

Compiled from : LGED Upazila Base Map 1994-95, Landsat TM 1996,
GPS Survey 1999 and Field Checking in January 2004
Projection : Lambert's Conformal Conic
PREPARED BY : GIS UNIT
LOCAL GOVERNMENT ENGINEERING DEPARTMENT

BASIC INFORMATION OF ROAD

DIVISION : DHAKA

DISTRICT : DHAKA

ROAD CODE	ROAD NAME	CREST WIDTH (m)	TOTAL LENGTH (Km)	SURFACE TYPE-WISE BREAK-UP (Km)				STRUCTURE		EXISTING GAP	
				EARTHEN	FLEXIBLE PAVEMENT (BC)	BRICK PAVEMENT (WBM/HBB/BFS)	RIGID PAVEMENT (CC/RCC)	NUMBER	SPAN (m)	NUMBER	SPAN (m)
1	2	3	4	5	6	7	8	9	10	11	12

UPAZILA : KERANIGANJ

ROAD TYPE : UPAZILA ROAD

326382001	Kalatia - Baluartack Bishaw Road via Ramerkanda, Ruhitpur Sonakanda.	7.32	13.70	0.00	13.70	0.00	0.00	12	113.50	1	5.00
326382002	Hasnabad Power Station - Mollarhat Road via Bibir Bazar, Mawa, Paina Bazar, purbadi Ghoshbar.	6.70	12.50	6.20	2.80	3.50	0.00	15	174.00	4	67.00
326382003	Kolatia G.C - Amin Bazar G.C via Dhalikandi & Algir char Road.	6.70	8.50	4.53	3.97	0.00	0.00	5	92.00	3	12.00
326382006	Kalatia G.C - Taranagor U.P Office via Chapra, Boraikandi Road.	5.00	13.13	3.78	9.35	0.00	0.00	18	159.65	1	10.00
326382007	Dhaka-Mawa at Teghoria - ShaperBazar via Bibir Bazar&M.Hat	5.00	9.75	5.35	3.80	0.60	0.00	6	120.00	6	402.00
326382008	Upazila H/Q - Dhaka-Mawa Rd. at A.pur via R.bari Rd.	4.87	7.90	4.98	1.72	1.20	0.00	5	41.18	3	92.00
326382009	Kolatia G.C - Paragram G.C via Dhalikandi Ferry Ghat Road.	2.00	4.00	3.50	0.00	0.50	0.00	1	75.00	5	127.00
326382010	Zinzira - Konda via Mirarbag Bazar, Bayara Bazar Road.	4.26	12.20	5.30	4.90	2.00	0.00	7	146.91	4	110.00
326382011	Taranagar U.P Office - Taranagar G.P School via Kolmarchar, Boraikandi, Botholi & Beauta Road.	4.88	10.20	9.75	0.00	0.45	0.00	1	35.00	5	121.00
UPAZILA ROAD TOTAL: 9 Nos. Road			91.87	43.38	40.24	8.25	0.00	70	957.24	32	946.00

ROAD TYPE : UNION ROAD

326383001	Amin Bazar - Etavara Road.	4.26	3.00	0.00	3.00	0.00	0.00	1	12.19	0	0.00
326383010	Kaligonj Bazar - Chunkutia More Road	4.88	1.80	0.00	1.80	0.00	0.00	2	30.00	0	0.00
326383012	Zinzira Sayedpur Road - Kholamura Ghat Road via Kalindi UP.	4.87	3.20	0.00	1.82	1.38	0.00	1	6.09	0	0.00
326383016	Aganagar UP office- Kaligonj bazar via Golam Bazar Road.	3.66	2.00	1.00	0.00	1.00	0.00	2	37.00	1	30.00
326383025	Zinzira Bazar - Hawlee Road.	3.04	1.00	0.00	0.00	1.00	0.00	0	0.00	0	0.00
326383028	Thana H/Q - Sakta Union via Nurundi Road	3.58	6.00	3.75	0.00	2.25	0.00	3	73.00	0	0.00
326383036	Sakta-Chandipur-Banglanagar road via Agrakhola.	4.26	4.50	0.75	2.25	1.50	0.00	3	27.50	3	28.00
326383038	Kalmarchar Bridge -Taranagar UP office via Itakhola Beuta - Neemtoli- Baraikandi- Battol road .	4.00	8.55	3.55	4.55	0.45	0.00	4	60.00	4	134.00
326383039	Kolatia Bazar - Belna Bazar via Nishan Bari Road.	4.26	6.50	5.50	0.00	1.00	0.00	3	36.42	2	75.00
326383040	Khataltoli Bazar - Ati Joynagar via ChondipurGabtola road.	4.88	1.50	1.50	0.00	0.00	0.00	0	0.00	0	0.00
326383041	Ruhitpur Bazar (Jalil Chairman) - Dholerswari River ghat via Mugarchar Road.	3.68	10.40	7.85	2.55	0.00	0.00	3	180.00	1	30.00
326383042	Kholamura Bazar(Bus Stand) - Goalkhali Bazar via Nawabchar, Joail, Bangabari, Zoachar, Hijla & Agrakhola Road.	4.88	13.57	11.57	2.00	0.00	0.00	3	17.05	3	200.00
UNION ROAD TOTAL: 12 Nos. Road			62.02	35.47	17.97	8.58	0.00	25	479.25	14	497.00

ROAD TYPE : VILLAGE ROAD-A

326384001	Balurchar - Rasulpur Road.	3.66	2.00	0.55	1.45	0.00	0.00	0	0.00	0	0.00
326384002	Dhalikandi - Pashimpara Road.	3.66	0.56	0.56	0.00	0.00	0.00	0	0.00	1	20.00
326384003	Charchamardah - Hogtagathi Rd.	3.66	2.00	2.00	0.00	0.00	0.00	0	0.00	0	0.00
326384004	Belurchar - Bounakandi Road via Rasulpur.	2.44	3.00	0.50	0.00	2.50	0.00	1	1.00	3	60.00
326384005	Aksail - Siddapara Belna Road.	3.67	3.50	3.50	0.00	0.00	0.00	0	0.00	1	20.00
326384006	Zaitkertek - Rathanagar Rd.	3.66	0.35	0.35	0.00	0.00	0.00	0	0.00	0	0.00
326384007	Sonakanda - Vashanchar Shahpur Road.	3.66	2.10	2.10	0.00	0.00	0.00	0	0.00	0	0.00
326384008	Beuta-Shirajnagar road .	3.66	2.20	2.20	0.00	0.00	0.00	0	0.00	0	0.00
326384010	Sirajnagar - Pashirvita Road.	3.00	2.20	2.20	0.00	0.00	0.00	0	0.00	1	6.00
326384011	Amritapur-Baraghartola road .	3.50	0.50	0.00	0.00	0.00	0.50	0	0.00	3	20.00
326384012	Nayabazar-Bayer char-Zouchar road .	3.73	2.85	2.22	0.63	0.00	0.00	0	0.00	2	108.00
326384013	Kaligonj-Ekuria Rd.Khejurbag R.P School .	3.04	1.00	1.00	0.00	0.00	0.00	0	0.00	0	0.00
326384015	Muktibag - Matalbari Road.	3.65	1.05	1.05	0.00	0.00	0.00	0	0.00	0	0.00
326384017	Losmongonj Foot Bridge - Gakulchar Road.	3.04	1.50	0.00	0.00	0.00	1.50	0	0.00	0	0.00

BASIC INFORMATION OF ROAD

DIVISION : DHAKA

DISTRICT : DHAKA

ROAD CODE	ROAD NAME	CREST WIDTH (m)	TOTAL LENGTH (Km)	SURFACE TYPE-WISE BREAK-UP (Km)				STRUCTURE		EXISTING GAP	
				EARTHEN	FLEXIBLE PAVEMENT (BC)	BRICK PAVEMENT (WBM/HBB/BFS)	RIGID PAVEMENT (CC/RCC)	NUMBER	SPAN (m)	NUMBER	SPAN (m)
1	2	3	4	5	6	7	8	9	10	11	12
326384018	Amirabag - Kuisharbag Road.	3.66	1.00	0.00	0.00	0.70	0.30	0	0.00	0	0.00
326384019	Chunkutia Poshimpara - Jaubari Road.	3.04	0.60	0.24	0.00	0.00	0.36	0	0.00	0	0.00
326384020	Imambari-Mohila college road (Ambagicha).	3.65	1.50	0.00	0.50	1.00	0.00	0	0.00	0	0.00
326384021	Kaliganj bazar - Buriganja River ghat Road.	3.04	0.35	0.00	0.00	0.35	0.00	0	0.00	0	0.00
326384022	Bonogram - Zindapir Mazar Road.	2.59	0.90	0.90	0.00	0.00	0.00	2	16.10	0	0.00
326384023	Teghoria - Pashimdi Rajandrapur Road.	2.78	3.50	3.50	0.00	0.00	0.00	0	0.00	4	68.00
326384025	Kanachar - Zauchar Kadamtoli Road.	4.50	3.00	0.00	0.00	3.00	0.00	0	0.00	1	15.00
326384026	Kalatia - Nazirpur Guita Road.	3.75	2.50	1.40	0.00	1.10	0.00	0	0.00	3	55.00
326384027	Islampur - Paina Bazar Goshkanda Mollarhat Road.	3.04	3.00	3.00	0.00	0.00	0.00	0	0.00	1	20.00
326384028	RHD Bawarviti-Bagapur Abdullahpur Road.	3.00	1.25	0.75	0.00	0.50	0.00	1	24.00	1	40.00
326384030	North Pangaon Kheyaghat - Bibir bazar Road.	2.89	5.00	5.00	0.00	0.00	0.00	0	0.00	4	60.00
326384031	Dhaka Mawa road - chargazaria Road.	3.65	3.50	3.50	0.00	0.00	0.00	0	0.00	1	10.00
326384033	Nayagaon - Kathaltoli Road.	3.00	3.25	3.25	0.00	0.00	0.00	1	12.00	1	25.00
326384034	Chunkutia-Golam Bazar-Suvadya High School Road.	2.50	2.00	2.00	0.00	0.00	0.00	2	65.00	0	0.00
326384035	Chunkutia - Mirerbag Road.	2.44	1.40	0.00	0.52	0.88	0.00	0	0.00	2	17.00
326384036	Munshi Nowada to Shiraj Nagar Notun Bazar Road.	4.87	2.00	1.50	0.00	0.50	0.00	0	0.00	1	6.00
326384037	Aksail Shutkir Tak - Kataltoli Road	3.66	4.70	4.70	0.00	0.00	0.00	1	4.57	3	52.20
326384039	Shingasur Nilkekkutibari - Talabpur Road.	5.00	2.70	0.50	0.00	2.20	0.00	2	16.50	0	0.00
326384040	River Ghat-Sonakanda - Bounabari Darigaon Road	3.80	2.75	2.75	0.00	0.00	0.00	2	12.18	1	11.00
326384041	Purba Harivita (Dhaka-Bandura RHD) - Atibazar Road.	4.50	5.06	1.96	2.60	0.50	0.00	10	74.70	0	0.00
326384042	Batali - Boraikandi Chapra Road.	3.53	1.60	1.60	0.00	0.00	0.00	0	0.00	0	0.00
326384043	Nurpur Mosque - Chaglakandi Road	3.72	3.75	3.75	0.00	0.00	0.00	1	12.19	0	0.00
326384044	Kalindi Girls School - Zinzira Sayedpur Road via Borisur Bazar & Nekrochbag Road.	3.66	6.55	1.55	0.00	5.00	0.00	0	0.00	0	0.00
326384045	Chunkutia-Dhaka mawa road via Paccachita & Baghair Baghan.	3.66	4.15	3.65	0.50	0.00	0.00	2	60.00	4	61.00
326384046	Dhaka-Mawa Road - Khajurbag Road.	4.30	2.00	0.00	2.00	0.00	0.00	2	18.28	0	0.00
326384047	Zinzira- Syedpur RHD- Rajabari bazar via Goalkhali.	3.65	4.50	0.00	3.50	1.00	0.00	2	39.00	5	75.00
326384048	Equria East Bayara - Ayntia Road.	2.67	4.50	4.00	0.00	0.50	0.00	4	65.00	1	10.00
326384049	Dhaka Mawa Road - Pina Bazar Road.	4.00	2.30	0.00	0.70	1.60	0.00	1	18.28	1	30.00
326384050	Sakta - Goalkhali pucca Bridge Road.	3.65	2.00	0.00	0.00	2.00	0.00	3	29.90	1	20.00
326384051	Dhaleswar - Ayntia Road Via Dheleswar H/School.	3.66	0.50	0.00	0.00	0.50	0.00	0	0.00	0	0.00
326384052	Charail - Baragartola Thana Road.	2.89	1.50	0.00	0.00	0.00	1.50	1	3.00	0	0.00
326384053	Hazaribag Kheyaghat - Monurbag Road.	2.90	2.50	2.50	0.00	0.00	0.00	1	30.00	0	0.00
326384055	Kawtail kheyaghat-Brahmangoan upto GC Road .	3.66	3.00	1.50	0.00	1.50	0.00	1	6.09	1	25.00
326384057	Dhaka-Mawa Road - Paina Khalpar road via Nayagaon.	2.50	2.50	2.00	0.50	0.00	0.00	1	12.00	1	10.00
326384059	Kalatia-remerkenda G.C(nearkherakandi bazar) to Selna.	3.65	5.00	5.00	0.00	0.00	0.00	0	0.00	2	70.00
326384062	Kasaivita - Losmongonj Road.	4.00	0.80	0.00	0.00	0.80	0.00	0	0.00	0	0.00
326384063	Chunkutia-Pucca Chitta-Digirpar Abdullahpur Bishaw Road.	2.50	5.00	4.14	0.00	0.50	0.36	0	0.00	7	100.00
326384065	Rajabari - Voverbity Road .	3.66	3.25	0.25	0.00	3.00	0.00	1	25.00	0	0.00
326384066	Ati Bazar Gaterchar - Charwashpur Road.	3.66	3.00	2.40	0.60	0.00	0.00	1	57.00	0	0.00
326384067	Manik Nagar Mought - Nazirpur Mosque Road.	3.66	0.75	0.00	0.00	0.75	0.00	0	0.00	0	0.00
326384068	Kushiara bag Mosque - Foyage Nagar River Ghat Road.	3.05	1.50	0.00	0.00	1.50	0.00	0	0.00	0	0.00
326384069	Nuton Char Kharakandi (Ghat) - Hoglagati Road	3.68	4.00	2.75	0.00	1.25	0.00	0	0.00	0	0.00
326384070	Botali bazar - Taranagar UP office via Boraikandi Road	3.05	2.60	2.60	0.00	0.00	0.00	7	34.75	1	40.00
326384071	Botoli Bazar (Noorpur Mosque) - Chaglakandi Road	3.72	3.75	3.75	0.00	0.00	0.00	1	12.19	0	0.00
326384072	Dhaka Mawa Road - Painabazar via Purbodi Ghos Bari Road	3.00	2.00	0.00	2.00	0.00	0.00	2	23.00	1	20.00
326384073	Zinzira bazar G.C-Dhaka Mawa Rd via Kaliganj bazar,Chunkutia Bazar.	4.26	3.30	0.00	3.30	0.00	0.00	2	61.89	0	0.00
326384074	Darigaon-Bawarviti Rd.	2.50	1.50	1.50	0.00	0.00	0.00	0	0.00	2	12.00
326384075	Nekrosbag Gravayeard - Deetpur-Muchiasur Rd.	2.74	1.50	1.50	0.00	0.00	0.00	0	0.00	2	12.00
326384077	Konakhola H/Q - Rajabari - Baghasur Goalkhali Road.	3.05	3.50	3.50	0.00	0.00	0.00	0	0.00	2	12.00
326384078	Konakhola H/Q - Olatia Goalkhali rd.	3.05	2.00	2.00	0.00	0.00	0.00	0	0.00	2	14.00
326384079	Chotto Basta - Baghasur via bolia rd.	3.05	3.25	3.25	0.00	0.00	0.00	0	0.00	2	14.00
326384080	Zinzira Sayedpur road-Goalkhali .	3.00	3.00	0.00	0.00	3.00	0.00	0	0.00	3	60.00
326384082	Shakta High School Pacific Kindergardenvia Norudi Road.	3.05	1.25	0.64	0.00	0.61	0.00	0	0.00	1	7.00

BASIC INFORMATION OF ROAD

DIVISION : DHAKA

DISTRICT : DHAKA

ROAD CODE	ROAD NAME	CREST WIDTH (m)	TOTAL LENGTH (Km)	SURFACE TYPE-WISE BREAK-UP (Km)				STRUCTURE		EXISTING GAP	
				EARTHEN	FLEXIBLE PAVEMENT (BC)	BRICK PAVEMENT (WBM/HBB/ BFS)	RIGID PAVEMENT (CC/RCC)	NUMBER	SPAN (m)	NUMBER	SPAN (m)
1	2	3	4	5	6	7	8	9	10	11	12
326384083	Shakta - Varalia Road.	2.75	1.25	0.00	0.00	1.25	0.00	2	55.00	0	0.00
326384084	Batrakandi-Koby Nazrul Islam School via Adupaglar Mazar Road.	3.66	3.20	0.70	0.00	2.50	0.00	0	0.00	1	20.00
326384085	Bagbari - Bayara Road.	3.05	1.00	1.00	0.00	0.00	0.00	0	0.00	1	30.00
326384086	Boktarchar - KONDarchar Road.	3.05	2.50	2.50	0.00	0.00	0.00	0	0.00	1	6.00
326384087	Dalikandi- Madhurchar-Hoglagadi Road	3.00	3.00	2.30	0.00	0.70	0.00	1	8.00	2	12.00
326384088	Dhaka Mawa to Baghaier Guista Road	2.44	1.50	1.50	0.00	0.00	0.00	4	105.00	2	35.00
326384089	Monubapary dhal - Golam bazar via Charail, Nurul Haque High School & Bagna Road.	3.66	13.82	3.80	0.00	9.42	0.60	6	40.78	1	6.00
326384090	Vawal-chandipur via kathaltoli.	2.50	2.50	1.50	0.00	1.00	0.00	0	0.00	0	0.00
326384091	Varalia - Nawabchar G.P. School Road.	3.05	1.25	1.25	0.00	0.00	0.00	0	0.00	2	14.00
326384092	Shabuddin House - Poshim Mugarchar via H/o Shawkat Haji Road.	3.05	3.00	2.00	0.00	1.00	0.00	0	0.00	0	0.00
326384093	Ruhitpur Bazar - Modho Dharmosur Road.	3.05	2.00	1.00	0.00	1.00	0.00	0	0.00	0	0.00
326384094	Kolatia G.C - Niloy Bus Stand via Kolatia U.P Off , T&T Office Road.	3.05	0.80	0.80	0.00	0.00	0.00	0	0.00	0	0.00
326384095	Kodomtoli Chowrasta - Golambazar road.	3.05	1.00	1.00	0.00	0.00	0.00	0	0.00	0	0.00
326384096	Burigonga boatghat - Immambari Graveyard via cinema hallroad.	3.05	1.25	1.25	0.00	0.00	0.00	0	0.00	0	0.00
326384097	Burigonga Bridge - Chunkuti bazar via kodomtoli road.	3.05	2.50	2.50	0.00	0.00	0.00	0	0.00	0	0.00
326384098	Darusalam road - Bagna lalmia house road.	3.05	4.50	4.50	0.00	0.00	0.00	0	0.00	0	0.00
326384099	Nayabazar Collage (RHD) - Ati bazar via Daripara, Puraton Panchdona road.	3.05	4.25	4.25	0.00	0.00	0.00	0	0.00	0	0.00
326384100	Naya bazar School - Bolsuta via Ati gaon road.	3.05	3.45	3.45	0.00	0.00	0.00	0	0.00	0	0.00
326384101	Puraton Varalia - Nawabchar G.P.School road.	3.05	1.25	1.25	0.00	0.00	0.00	0	0.00	0	0.00
326384102	Puraton panchdona - Tepergan via Badsamian house road.	3.05	2.15	2.15	0.00	0.00	0.00	0	0.00	0	0.00
326384103	Savar RHD - Hajratpur Amin Bazar G.C Road.	4.88	3.68	0.00	3.68	0.00	0.00	0	0.00	0	0.00
326384104	Fothya Nagar RHD - Kolatia G.C Road.	3.05	0.60	0.60	0.00	0.00	0.00	0	0.00	0	0.00
326384105	Dhaka Mawa - Mollar Hat Upazila Rd. via Pina Bazar & Goshkanda Road.	3.05	5.00	5.00	0.00	0.00	0.00	3	68.00	2	18.00
326384106	Kolatia U.P - Aksail-Ruhitpur G.C via Singasur Kharakandi Bazar Road.	3.05	5.00	5.00	0.00	0.00	0.00	0	0.00	0	0.00
326384107	Kolati U.P - Dhalikandi Bazar Ferryghat via Char Aksail,Ashandipur & Maniknagor road.	4.88	6.75	6.75	0.00	0.00	0.00	0	0.00	0	0.00
326384108	Bishow Road - KhalparRoad	3.05	1.50	1.50	0.00	0.00	0.00	0	0.00	0	0.00
326384109	Teghoria U.P - Pina Bazar via Purbodi road.	3.05	2.15	2.15	0.00	0.00	0.00	0	0.00	0	0.00
326384110	Rajendropur - Poshimdi via Muslimpara road.	3.05	2.48	2.48	0.00	0.00	0.00	0	0.00	0	0.00
326384111	Bishow road - Noadda road.	3.00	2.25	2.25	0.00	0.00	0.00	0	0.00	0	0.00
326384112	Noadda Madrasa road.	3.05	1.75	1.75	0.00	0.00	0.00	0	0.00	0	0.00
326384113	Teghoria graveyard road.	3.05	1.25	1.25	0.00	0.00	0.00	0	0.00	0	0.00
326384114	Bonagram - Jindapir majar via bayara bazar road.	3.05	3.26	3.26	0.00	0.00	0.00	0	0.00	0	0.00
326384115	Equria East Bayara - Eyenta road.	3.05	2.20	2.20	0.00	0.00	0.00	0	0.00	0	0.00
326384116	Bayara - Uttar Pangaon via Jindapir Gravayard road.	3.05	1.86	1.86	0.00	0.00	0.00	0	0.00	0	0.00
326384117	Bibir Bazar G.C. - Zazira road.	3.05	1.45	1.45	0.00	0.00	0.00	0	0.00	0	0.00
326384118	Dhokkin Pangaon - Mollar hat G.C road.	3.05	2.75	2.75	0.00	0.00	0.00	0	0.00	0	0.00
326384119	Daleshwar hat - Deleshwar river ghat road.	3.05	1.86	1.86	0.00	0.00	0.00	0	0.00	0	0.00
326384120	Konda U.P - Dhakkin Pangaon road.	3.05	4.86	4.86	0.00	0.00	0.00	0	0.00	0	0.00
326384121	Bibir Bazar G.C - Mollar hat G.C road.	3.05	4.12	4.12	0.00	0.00	0.00	0	0.00	0	0.00
326384122	Bibir Bazar-Mollar hat - Fish Hatchary road.	3.05	4.23	4.23	0.00	0.00	0.00	0	0.00	0	0.00
326384123	Golambazar (Khalpar) - Khejurbag cold store via Kaligonj Jora Bridge road.	3.05	4.73	4.73	0.00	0.00	0.00	0	0.00	0	0.00
326384124	Aganogor chotto mosque - Golambazar khalpar via Ambagicha, Kodomtoli & Begunbari road.	3.05	3.42	3.42	0.00	0.00	0.00	0	0.00	0	0.00
326384125	Zinzira Thana road - Shubayday khalpar via Immambari colony, Insaf market & Charkutub Uttar Rd.	3.05	3.25	3.25	0.00	0.00	0.00	0	0.00	0	0.00
326384126	Zinzira Thana Ghat - Shubayday Kaligonj market via river ghat rd.	3.05	3.25	3.25	0.00	0.00	0.00	0	0.00	0	0.00
326384127	Zinzira Thana more - Burigonga Embankment rd.	3.05	2.65	2.65	0.00	0.00	0.00	0	0.00	0	0.00
326384128	Ispahani housing more - Burigonga Embankment rd.	3.05	1.25	1.25	0.00	0.00	0.00	0	0.00	0	0.00
326384129	Immambari Gravayard to Mohila Collage road.	3.05	1.76	1.76	0.00	0.00	0.00	0	0.00	0	0.00
326384130	Pergendaria Bazar to Orient Textile Mill.	3.05	2.15	2.15	0.00	0.00	0.00	0	0.00	0	0.00

BASIC INFORMATION OF ROAD

DIVISION : DHAKA

DISTRICT : DHAKA

ROAD CODE	ROAD NAME	CREST WIDTH (m)	TOTAL LENGTH (Km)	SURFACE TYPE-WISE BREAK-UP (Km)				STRUCTURE		EXISTING GAP	
				EARTHEN	FLEXIBLE PAVEMENT (BC)	BRICK PAVEMENT (WBM/HBB/ BFS)	RIGID PAVEMENT (CC/RCC)	NUMBER	SPAN (m)	NUMBER	SPAN (m)
1	2	3	4	5	6	7	8	9	10	11	12
326384131	Orient Textile mill - Mawa road.	3.05	1.10	1.10	0.00	0.00	0.00	0	0.00	0	0.00
326384132	Kaligonj Boyes club - Thali ghat rd.	3.05	1.28	1.28	0.00	0.00	0.00	0	0.00	0	0.00
326384133	Belna (RHD) - Kharakandi bazar road.	3.05	3.25	3.25	0.00	0.00	0.00	0	0.00	0	0.00
326384134	Kumli - Dithpur road.	3.05	3.25	3.25	0.00	0.00	0.00	0	0.00	0	0.00
326384135	Dithpur - Muchiasur rd.	3.05	4.26	4.26	0.00	0.00	0.00	0	0.00	0	0.00
326384136	Basta Cornel Harun house - Goalkhali Road.	3.05	3.47	3.47	0.00	0.00	0.00	0	0.00	0	0.00
326384137	Goalkhali Basta - Chotto basta via Goalkhali Graveyard Rd.	3.05	2.38	2.38	0.00	0.00	0.00	0	0.00	0	0.00
326384138	Baghasur - Dhormosur Rd.	3.05	1.93	1.93	0.00	0.00	0.00	0	0.00	0	0.00
326384139	Boalia - Baghasur Rd.	3.05	2.28	2.28	0.00	0.00	0.00	0	0.00	0	0.00
326384140	Mawa Rd. - Dirigaon bazar road.	3.05	2.16	2.16	0.00	0.00	0.00	0	0.00	0	0.00
326384141	Purbo Aksail(kolatia G.C) - Talebpur bazar Rd.	3.05	4.38	4.38	0.00	0.00	0.00	0	0.00	0	0.00
326384142	Kharakandi bazar - Malkandi G.C via Hoglati & Charchamardha road.	3.05	2.16	2.16	0.00	0.00	0.00	0	0.00	0	0.00
326384143	Hajratpur Aminbazar G.C - Singair(RHD) via Buttarakandi & Lonkerchar road.	3.05	3.65	3.65	0.00	0.00	0.00	0	0.00	0	0.00
326384144	Aminbazar G.C. - Modhurchar River ghat via Dhalikandi, Hoglagathi & Chamardha rd.	3.05	4.78	4.78	0.00	0.00	0.00	0	0.00	0	0.00
326384145	Hajratpur G.C. - Sherumian hat road.	3.05	1.83	1.83	0.00	0.00	0.00	0	0.00	0	0.00
326384146	Jaganathpur - Algirchar Road.	3.05	1.45	1.45	0.00	0.00	0.00	0	0.00	0	0.00
326384147	Itavara - Polishi Bazar road.	3.05	1.46	1.46	0.00	0.00	0.00	0	0.00	0	0.00
326384148	Charjaganathpur - Polishi Bazar road.	3.05	3.12	3.12	0.00	0.00	0.00	0	0.00	0	0.00
326384149	Charjaganathpur G.P.School - Charalgirchar road.	3.05	1.20	1.20	0.00	0.00	0.00	0	0.00	0	0.00
326384150	Dhalikandi - Dhalikandi kheyaghat via Modhurchar kheyaghat road.	3.05	1.68	1.68	0.00	0.00	0.00	0	0.00	0	0.00
326384151	Puratan Varalia - Kalunanagar G.P.School via Muslim nagar Road.	3.05	1.25	1.25	0.00	0.00	0.00	0	0.00	0	0.00
326384152	Varalia Dhokkin Para - Lalmian Haji vill. Via Cornell House Road.	3.05	0.50	0.50	0.00	0.00	0.00	0	0.00	0	0.00
326384153	Bamunsur Shashab house - Hijla Road.	3.05	1.50	1.50	0.00	0.00	0.00	0	0.00	0	0.00
326384154	Daripara Jamir house - Hijla road.	3.05	1.45	1.45	0.00	0.00	0.00	0	0.00	0	0.00
326384155	Shakta U.P Office - Nuton Varalia via Shikaritola road.	3.05	2.15	2.15	0.00	0.00	0.00	0	0.00	0	0.00
326384156	Puraton Panchdona - Tepergaon via Badshamian house (RHD) Road.	3.05	2.35	2.35	0.00	0.00	0.00	0	0.00	0	0.00
VILLAGE ROAD-A TOTAL: 141 Nos. Road			364.97	283.76	22.48	53.61	5.12	71	1010.40	85	1346.20

ROAD TYPE : VILLAGE ROAD-B

326385003	Maniknagar - Dholikandi Rd.	2.44	1.50	1.50	0.00	0.00	0.00	0	0.00	0	0.00
326385004	Manik nagar - Begumabad (Foyjuddin) Road.	2.44	0.75	0.75	0.00	0.00	0.00	0	0.00	0	0.00
326385006	Mithapur Fathanagar - Aksail Ring Rd.	2.60	1.98	1.98	0.00	0.00	0.00	0	0.00	0	0.00
326385007	Bayaria-Nayamati khunertha road .	2.50	2.50	2.50	0.00	0.00	0.00	0	0.00	0	0.00
326385008	CharKaligonj - CharMirubag road.	2.45	1.50	1.50	0.00	0.00	0.00	0	0.00	0	0.00
326385010	Zinzira Bus Road - Charail Hazi Bari Rd.	2.93	1.25	0.00	0.00	1.25	0.00	0	0.00	0	0.00
326385012	Dhaka Mawa road - Rasulpur Road .	2.39	1.50	1.00	0.00	0.50	0.00	0	0.00	0	0.00
326385013	Dhaka Mawa road - Mirarbag Rd.	3.04	1.50	1.50	0.00	0.00	0.00	0	0.00	0	0.00
326385014	Taramaiga U.P office chandipur road.	3.66	1.50	0.00	0.00	1.50	0.00	2	6.00	0	0.00
326385015	Bangalbari Play Ground - Chunkutia Road.	3.66	1.25	0.75	0.00	0.50	0.00	0	0.00	0	0.00
326385016	Dhaka Mawa road - Rishshibari Rd.	2.61	1.75	1.75	0.00	0.00	0.00	0	0.00	0	0.00
326385017	Dakhin Pangaon Kheyaghat - Brahmongaon H/S Rd.	2.43	1.20	1.20	0.00	0.00	0.00	0	0.00	0	0.00
326385018	Charchamardah - Hoglagathi Road.	3.34	0.75	0.75	0.00	0.00	0.00	0	0.00	0	0.00
326385019	Ruhitpur - Mugarchar Tulshikhali Rd.	2.96	2.25	2.25	0.00	0.00	0.00	0	0.00	0	0.00
326385020	Mugarchar - Luckyerchar Rd.	2.74	2.00	2.00	0.00	0.00	0.00	0	0.00	0	0.00
326385023	Pangendania-Rishipara road .	2.74	1.45	1.45	0.00	0.00	0.00	0	0.00	0	0.00
326385024	Chandipur - Banglanagar Road.	2.74	1.75	1.75	0.00	0.00	0.00	0	0.00	0	0.00
326385025	Paina-Jalkhola - Mirjapur Road.	2.89	1.50	1.50	0.00	0.00	0.00	0	0.00	0	0.00
326385026	Daosur - Kholamura Rd.	2.59	1.80	1.80	0.00	0.00	0.00	0	0.00	0	0.00
326385029	Anarpur - Mohanpur Rd.	2.43	1.00	1.00	0.00	0.00	0.00	0	0.00	0	0.00
326385031	Maniknagar - Ashandipur Road.	2.75	1.30	1.30	0.00	0.00	0.00	0	0.00	0	0.00
326385033	Baghasur - Mativita Road.	2.50	5.00	5.00	0.00	0.00	0.00	0	0.00	0	0.00

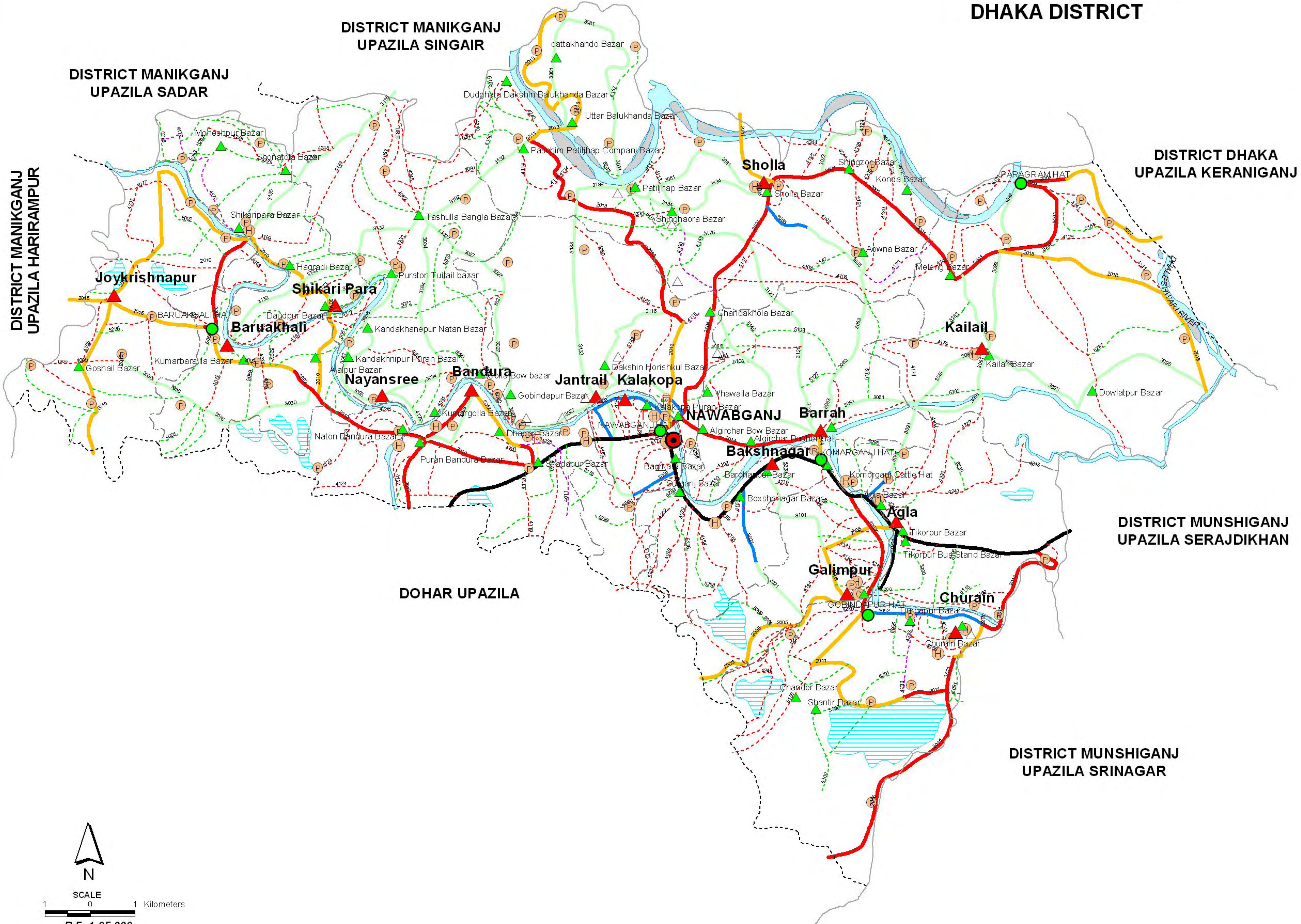
BASIC INFORMATION OF ROAD

DIVISION : DHAKA

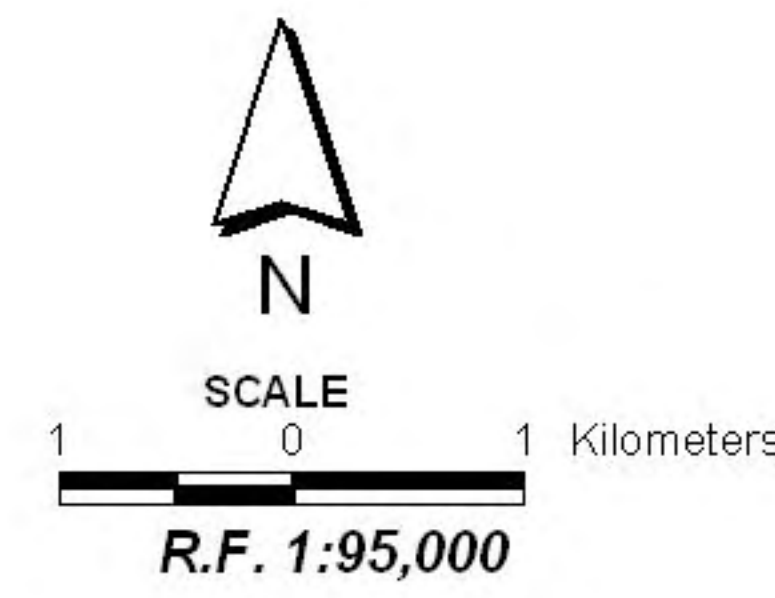
DISTRICT : DHAKA

ROAD CODE	ROAD NAME	CREST WIDTH (m)	TOTAL LENGTH (Km)	SURFACE TYPE-WISE BREAK-UP (Km)				STRUCTURE		EXISTING GAP	
				EARTHEN	FLEXIBLE PAVEMENT (BC)	BRICK PAVEMENT (WBM/HBB/BFS)	RIGID PAVEMENT (CC/RCC)	NUMBER	SPAN (m)	NUMBER	SPAN (m)
1	2	3	4	5	6	7	8	9	10	11	12
326385034	Boail - Baghasur Road.	2.75	2.00	2.00	0.00	0.00	0.00	0	0.00	0	0.00
326385035	Palashpur - South Baghapur Road.	3.00	4.00	4.00	0.00	0.00	0.00	0	0.00	0	0.00
326385036	Mawa RHD - Baghapur Road.	3.00	5.00	5.00	0.00	0.00	0.00	0	0.00	0	0.00
326385037	Muktirbag - Kakairbari via Abdullahpur Road.	3.00	3.00	3.00	0.00	0.00	0.00	0	0.00	0	0.00
326385038	Ruhitpur (Boarding to Noapara) Shinpur Road.	3.00	1.20	1.20	0.00	0.00	0.00	0	0.00	0	0.00
326385039	Mugarchar - Vashanchar road.	3.00	2.50	2.50	0.00	0.00	0.00	0	0.00	0	0.00
326385041	Ruhitpur Bazar - Goalkhali Road.	3.10	3.00	2.51	0.00	0.49	0.00	0	0.00	0	0.00
326385042	Syedpur Bus-stand - RHD Road via Shajalal Member House Road.	3.66	3.50	2.50	0.00	1.00	0.00	0	0.00	0	0.00
326385043	Golam Bazar - Aganagar Road.	3.00	1.00	1.00	0.00	0.00	0.00	0	0.00	0	0.00
326385045	Algirchar - Jagannathpur Road.	3.00	1.50	1.50	0.00	0.00	0.00	0	0.00	0	0.00
326385046	Vuterakandi - Balurvhar Road.	3.00	2.00	2.00	0.00	0.00	0.00	0	0.00	0	0.00
326385049	Charail Suvadya Paschimpara Road.	3.00	1.50	1.20	0.00	0.30	0.00	0	0.00	0	0.00
326385050	Kornel Haron House - Goailkhali G.P.School Road.	3.00	1.50	0.50	0.00	1.00	0.00	0	0.00	0	0.00
326385051	Zinzira Sayedpur - Mandail River Ghat Road.	3.05	2.00	0.50	0.00	0.00	1.50	0	0.00	0	0.00
326385052	Kodomtoly - Golam Bazar Bondh Dacpara Road.	3.05	2.00	0.00	0.00	0.00	2.00	0	0.00	0	0.00
326385053	Zinzira mzdail-Kadermian house - Onique Store Road.	3.05	1.00	1.00	0.00	0.00	0.00	0	0.00	0	0.00
326385054	Zinzira Purbondh Dachpara - Chapra Mosque via Gopal House & Sobahan House Road.	3.05	1.50	1.50	0.00	0.00	0.00	0	0.00	0	0.00
326385055	Zinzira Mandail-Tuku Haji - River Ghat via H/o Aroj Ali road.	3.05	1.50	1.50	0.00	0.00	0.00	0	0.00	0	0.00
326385056	Zinzira G.P.School - Zinzira bazar Thana ghat via Namabari Road.	3.05	2.12	2.12	0.00	0.00	0.00	0	0.00	0	0.00
326385057	Bondh Dachpara main road - Sayed Jamal house road.	3.05	2.12	2.12	0.00	0.00	0.00	0	0.00	0	0.00
326385058	Nojorgonj Khorason house - Motin Commender house via Najargonj Jamey Mosque road.	3.05	2.58	2.58	0.00	0.00	0.00	0	0.00	0	0.00
326385059	Hoglagati - Chamarha road.	3.05	2.50	2.50	0.00	0.00	0.00	0	0.00	0	0.00
326385060	Jalal member house - Ammania Dhakhila Madrasa Road.	3.05	3.25	3.25	0.00	0.00	0.00	0	0.00	0	0.00
326385061	Kanarchar Kheyaghat - Kodomtoli Road.	3.05	3.50	3.50	0.00	0.00	0.00	0	0.00	0	0.00
326385062	Kanarchar more - Kheyaghat road.	3.05	2.25	2.25	0.00	0.00	0.00	0	0.00	0	0.00
326385063	Hajratpur Cowhat - Sherumian hat road.	3.05	4.20	4.20	0.00	0.00	0.00	0	0.00	0	0.00
326385064	Dhalikandi South para - Paragram hat road.	3.05	3.60	3.60	0.00	0.00	0.00	0	0.00	0	0.00
326385065	Modhurchar Notunbazar - Modhurchar river ghat road.	3.05	2.20	2.20	0.00	0.00	0.00	0	0.00	0	0.00
326385066	Boyakandi bridge - Habibulla Shorani via Salim Talukdar & Monnaf House road.	3.05	1.75	1.75	0.00	0.00	0.00	0	0.00	0	0.00
326385067	Zinzira-Sayedpur (RHD)Parjoar G.P.School - Nojorgonj Road.	3.05	1.25	1.25	0.00	0.00	0.00	0	0.00	0	0.00
326385068	Zinzira Bazar - Hauli road.	3.05	3.04	3.04	0.00	0.00	0.00	0	0.00	0	0.00
326385069	Charail Baroghattola - Thana road.	3.05	2.59	2.59	0.00	0.00	0.00	0	0.00	0	0.00
326385070	Zinzira-Sayedpur (RHD) - Hira Community center road.	3.05	1.68	1.68	0.00	0.00	0.00	0	0.00	0	0.00
326385071	Dackara - Jorapukur road.	3.05	2.53	2.53	0.00	0.00	0.00	0	0.00	0	0.00
326385072	Golam Bazar - Purbondh dack para ROAD.	3.05	3.20	3.20	0.00	0.00	0.00	0	0.00	0	0.00
326385073	Zinzira-Sayedpur (RHD) - Chatgaon road.	3.05	1.80	1.80	0.00	0.00	0.00	0	0.00	0	0.00
VILLAGE ROAD-B TOTAL: 58 Nos. Road			122.84	112.80	0.00	6.54	3.50	2	6.00	0	0.00
KERANIGANJ UPAZILA TOTAL: 220 Nos. Road			641.70	475.42	80.69	76.98	8.62	168	2452.89	131	2789.20

ROAD MAP NAWABGANJ UPAZILA DHAKA DISTRICT



LEGEND	
Administrative Boundary	
	International Boundary
	District Boundary
	Upazila Boundary
	Union Boundary
Administrative HQs	
	Upazila HQ
	Union HQ
Physical Infrastructures	
	National Highway
	Regional Highway
	Zila Road
	Upazila Road Pucca
	Upazila Road Katcha
	Union Road Pucca
	Union Road Katcha
	Village Road A Pucca
	Village Road A Katcha
	Village Road B Pucca
	Village Road B Katcha
	Road Cum Embankment
	Railway (Broad Gauge)
	Railway (Meter Gauge)
Natural Features	
	Wide River
	Water Bodies
	Char
Socio-Economic Infrastructures	
	Growth Centre
	Small Bazar
	Police Station
	Upazila Health Complex
	Family welfare Centre
	Post Office
	College
	High School
	Primary School
	Madrassa
	Mosque
	Historical Place
	Ashrayan/Abasan
Compiled from : LGED Upazila Base Maps 1994-95, Landsat TM 1998, GPS Survey 1999 and Field Checking in May 2001 Projection : Lambert's Conformal Conic PREPARED BY : GIS UNIT LOCAL GOVERNMENT ENGINEERING DEPARTMENT	



BASIC INFORMATION OF ROAD

DIVISION : DHAKA

DISTRICT : DHAKA

ROAD CODE	ROAD NAME	CREST WIDTH (m)	TOTAL LENGTH (Km)	SURFACE TYPE-WISE BREAK-UP (Km)				STRUCTURE		EXISTING GAP	
				EARTHEN	FLEXIBLE PAVEMENT (BC)	BRICK PAVEMENT (WBM/HBB/ BFS)	RIGID PAVEMENT (CC/RCC)	NUMBER	SPAN (m)	NUMBER	SPAN (m)
1	2	3	4	5	6	7	8	9	10	11	12

UPAZILA : NAWABGANJ

ROAD TYPE : UPAZILA ROAD

326622001	Nawabgonj - Paragramhat GC	7.00	16.43	0.00	16.43	0.00	0.00	38	775.73	0	0.00
326622002	Bandura - Baruakhali - Sikaripara road [From RHD- Sl.:42]	3.66	7.50	1.50	0.00	6.00	0.00	5	192.00	0	0.00
326622003	Gobindapur bazar- RHD at Agla road.	7.31	3.30	0.00	3.30	0.00	0.00	4	22.30	0	0.00
326622005	Dohar - Katakhal - Nikara - Gobindapur - Tikarpur- Galimpur road	3.00	6.00	6.00	0.00	0.00	0.00	3	42.30	1	40.00
326622007	Paragram.G.C to Kolatia G.C rd via Dhalikandi F.Ghat(N.Por).	2.00	4.00	3.50	0.00	0.50	0.00	1	20.00	5	200.00
326622010	Kartikpur(Dohar) - Barra - Dohair -Kaishakhali Bandh - Kuthuri -Sikaripara - Bandura - Majhirkanda Road [From RHD- Sl.:32]	3.00	20.15	15.20	3.15	1.80	0.00	13	391.00	1	100.00
326622011	Benukhali-Charcharia-Churain College-Munshinagar-Akarbag-Kamarkhola road(From RHD	3.60	10.00	4.38	4.52	1.10	0.00	7	107.80	0	0.00
326622012	Kartikpur(Dohar) - Awaliabad - Kacharighat - Laxmiprasad - Majhirkanda Road.[From RHD- Sl.:36]	3.60	7.77	1.68	0.00	6.09	0.00	7	64.00	3	36.00
326622013	Nawabgonj - Charigram GC (Singair) via Chondrakhola , Balukhondo Road.	3.00	11.00	10.00	0.00	1.00	0.00	6	136.80	8	166.00
326622014	Nawabgonj - KomorgonjGC via Barra UP	3.60	4.90	0.93	0.00	3.98	0.00	6	224.20	0	0.00
326622015	Baruakhali GC - Dhulsura GC(Horirampur)	3.60	3.60	3.60	0.00	0.00	0.00	1	12.00	2	22.00
326622016	Mokshedpur(Dohar)-Pallybazar-Moura bazar - Morichpatty-Kamarkhola-Churain- Benukhali(Nawabgonj) Road[From RHD- Sl.:35]	3.60	6.00	3.00	0.00	3.00	0.00	7	58.20	4	100.00
326622017	Nawabgonj Paragram UZR at Sholla UP office- Maniknagar GC via khotia Riverghat Rd.	1.00	1.00	1.00	0.00	0.00	0.00	0	0.00	3	216.00
326622018	Paragram hat GC (Mashail) -Tulshikhali ferryghat (RHD) road.	2.00	6.38	5.38	1.00	0.00	0.00	4	48.00	16	169.80
UPAZILA ROAD TOTAL: 14 Nos. Road			108.02	56.16	28.40	23.46	0.00	102	2094.33	43	1049.80

ROAD TYPE : UNION ROAD

326623009	Kolakopa UP office - Bagmara bazar Road	3.00	4.70	1.90	2.30	0.50	0.00	3	19.00	1	5.00
326623021	Jinzira Dohar RHD at Baxnagar Bazar - Galimpur U.P office road.	3.20	5.25	2.72	0.00	2.53	0.00	0	0.00	2	20.00
326623027	Jantrail U.P office - dhapari bazar- Gobindopur- Billpally - Bangla bazar road.	2.00	10.81	10.81	0.00	0.00	0.00	6	83.00	9	233.00
326623030	Joykrishnapur U. P office- Alalpur Bazar	3.00	6.03	5.18	0.00	0.85	0.00	7	54.00	3	39.00
326623034	Nayansree U.P office - Dewtola - Bangla bazar road.	2.00	6.35	6.35	0.00	0.00	0.00	6	64.00	2	30.00
326623035	Nayansree U.P. office - Tuitail bazar road.	1.00	6.00	6.00	0.00	0.00	0.00	3	39.00	3	34.00
326623049	Nawabgonj GC -Kolakopa UP road.	3.56	1.20	0.00	1.20	0.00	0.00	2	24.00	0	0.00
326623052	Gobindopur GC - Churain UP office via Durgapur	3.00	2.30	0.00	2.30	0.00	0.00	3	31.00	0	0.00
326623061	Barra bazar - Kailail U.P office road.	2.50	2.80	2.00	0.00	0.80	0.00	1	12.00	1	15.00
326623063	Barra U.P office - Aowna bazar road.	2.50	5.00	4.50	0.00	0.50	0.00	3	27.65	3	38.00
326623065	Nawabgonj parangram hat FRB at sholla UP office- Awona bazar road.	2.50	4.30	0.60	0.00	3.70	0.00	6	63.70	3	52.00
326623072	Solla UP Office - Konda Bazar road	3.00	5.00	5.00	0.00	0.00	0.00	0	0.00	6	74.00
326623081	Solla U.p office - Dattakhanda - Balukhandu bazar road.via Patiljab Bazar	2.00	7.25	6.25	0.00	1.00	0.00	5	101.00	4	200.00
326623088	Bandura U.P - Pittitola RHD road.	2.00	1.70	1.70	0.00	0.00	0.00	0	0.00	2	20.00
326623091	Kailail U. P office - Agla Bazar road	3.00	6.76	5.81	0.00	0.95	0.00	3	72.00	6	183.00
326623092	Kailail U.P office - Paragram hat road.	4.00	4.50	4.50	0.00	0.00	0.00	5	74.50	2	36.00
326623093	Kailail U.P. office - Malang bazar road.	1.50	3.50	3.50	0.00	0.00	0.00	1	12.00	4	64.00
326623095	Kailail U.P office - Tulshikhali Bazar road.	3.50	7.50	7.50	0.00	0.00	0.00	0	0.00	10	181.00
326623101	Galimpur U.P office - Barogown - Bardhanpara bazar road.	3.10	5.30	5.30	0.00	0.00	0.00	3	36.00	1	10.00
326623116	Jantrail U.P office - Chandrakhola Bazar road.	3.00	5.90	5.90	0.00	0.00	0.00	6	43.00	11	76.00
326623117	Jantrail Bazar - Jantrail U.P office road.	2.00	3.15	2.65	0.00	0.50	0.00	1	30.00	4	49.00
326623121	Sikaripara U.P office - Tuitail Bazar road.	2.00	1.90	1.90	0.00	0.00	0.00	2	26.50	1	5.00
326623125	Barra U.P office-Shinhora bazar.	2.00	6.25	5.45	0.00	0.80	0.00	5	53.80	9	141.00

BASIC INFORMATION OF ROAD

DIVISION : DHAKA

DISTRICT : DHAKA

ROAD CODE	ROAD NAME	CREST WIDTH (m)	TOTAL LENGTH (Km)	SURFACE TYPE-WISE BREAK-UP (Km)				STRUCTURE		EXISTING GAP		
				EARTHEN	FLEXIBLE PAVEMENT (BC)	BRICK PAVEMENT (WBM/HBB/BFS)	RIGID PAVEMENT (CC/RCC)	NUMBER	SPAN (m)	NUMBER	SPAN (m)	
1	2	3	4	5	6	7	8	9	10	11	12	
326623132	Baruakhali U.P office - Balukhondo Bazar Via Banglabazar road	2.50	7.50	1.00	0.00	6.50	0.00	0	0.00	3	58.00	
326623133	Jantrail U.P office - Patiljhap Bazar road.	3.04	5.84	5.84	0.00	0.00	0.00	6	42.00	3	23.00	
326623134	Sholla U.P office -Patiljab Bazar road	3.00	3.00	0.00	0.00	3.00	0.00	0	0.00	0	0.00	
326623135	Sikaripara U.P office - Jamsha Bazar via Bishampur road.	2.75	9.00	9.00	0.00	0.00	0.00	11	89.90	9	76.00	
326623136	Nayansree U.P. office -Bandura bazar road.	1.00	1.10	1.10	0.00	0.00	0.00	1	8.00	2	115.00	
326623137	Barrah-Kandamatra-Endrakhaly-Chandrakhola U/Z road	3.00	6.00	6.00	0.00	0.00	0.00	6	70.00	2	20.00	
UNION ROAD TOTAL: 29 Nos. Road				145.89	118.46	5.80	21.63	0.00	95	1076.05	106	1797.00

ROAD TYPE : VILLAGE ROAD-A

326624006	Goshail - Kadarpur road.	2.00	2.50	2.50	0.00	0.00	0.00	3	62.00	2	19.00
326624011	Hazratpur - Sayeddpur road.	2.00	3.40	2.90	0.00	0.50	0.00	0	0.00	4	54.00
326624029	RHD at Dighirpar Sheak Hati - Benaghata road.	3.00	2.50	2.50	0.00	0.00	0.00	0	0.00	3	34.00
326624072	Majirkanda Baruakhali FRB at Baruakhali - Joynatpur road.	2.00	1.10	1.10	0.00	0.00	0.00	1	10.00	2	20.00
326624074	Bora Prithinadra - Barillah road.	2.00	1.50	1.50	0.00	0.00	0.00	0	0.00	2	20.00
326624075	Majirkanda Baruakhali FRB at Baruakhali - Baruakhali P/S Rd.	2.00	1.20	1.20	0.00	0.00	0.00	0	0.00	1	6.00
326624077	Sonabazu Baribadh - Baburhati road.	1.00	0.50	0.50	0.00	0.00	0.00	0	0.00	1	5.00
326624079	Gollah Bow bazar - Charkhalshi road.	2.00	3.00	3.00	0.00	0.00	0.00	0	0.00	4	99.00
326624080	Dewtola Graveyard - Gollah Govindapur bazar road.	2.00	2.60	2.60	0.00	0.00	0.00	1	20.00	2	24.00
326624081	Nayansree ferryghat - Dewtola Graveyard road.	3.00	1.20	1.20	0.00	0.00	0.00	2	12.00	0	0.00
326624082	Bangla bazar - Jamsha Bazar road.	2.50	3.10	3.10	0.00	0.00	0.00	1	12.65	3	40.00
326624084	Kandakhanapur - Rahuthhati road.	2.00	1.35	1.35	0.00	0.00	0.00	1	12.00	0	0.00
326624086	Goshpara - Bowadobi road.	1.50	2.50	2.50	0.00	0.00	0.00	0	0.00	2	18.00
326624087	Bhowadoubi - Tashullah road.	1.50	2.00	2.00	0.00	0.00	0.00	0	0.00	2	16.00
326624090	Bagmara bazar - Aminpur road.	1.50	1.50	1.50	0.00	0.00	0.00	0	0.00	1	10.00
326624101	Barrah U.P kalimondir R1 at Kandamatra - Jantrail Geaveyard	2.00	3.00	3.00	0.00	0.00	0.00	1	3.65	2	76.00
326624102	Balomontachar riverghat - Algichar road.	2.50	2.10	2.10	0.00	0.00	0.00	3	29.20	0	0.00
326624103	Barrah U.P office - Chock barrah - Bowali road.	2.00	4.00	4.00	0.00	0.00	0.00	0	0.00	4	48.00
326624104	Agla bazar - Sonargown - Mailail road.	1.90	4.00	4.00	0.00	0.00	0.00	0	0.00	6	52.00
326624105	Agla chowkigata bazar - Kaluhati P/S road.	2.50	1.00	1.00	0.00	0.00	0.00	0	0.00	1	6.00
326624107	N.gonj paragramhar FRB at chandarkhola -Kanjiram bridge road	1.30	1.50	1.50	0.00	0.00	0.00	0	0.00	3	25.00
326624108	Nawabgonj paragram hat FRB at South Sholla - Bowali mosque	1.00	1.75	1.75	0.00	0.00	0.00	0	0.00	3	37.00
326624111	Chowkoria primary school - Patiljhap hat road.	1.20	2.00	2.00	0.00	0.00	0.00	0	0.00	3	29.00
326624113	Shinhora bazar - Sanghata riverghat road.	1.00	2.60	2.60	0.00	0.00	0.00	0	0.00	4	33.00
326624114	Balukhanda south riverghat - Dudghata H/S road.	2.00	2.50	2.50	0.00	0.00	0.00	0	0.00	4	36.00
326624119	Majirkanda - Kathalighata road.	3.00	2.00	1.40	0.00	0.60	0.00	1	27.00	2	21.00
326624120	Mazirkanda Baruakhali FRB at Mahabbatpur - Kazibari masque-Puratun Bandura road.	3.50	3.00	3.00	0.00	0.00	0.00	4	27.00	1	10.00
326624122	Bandura bazar - Hasnabad road.	3.00	3.00	1.57	0.33	1.10	0.00	0	0.00	2	24.00
326624123	Noor nagar-Baroduari road.	3.00	1.20	1.20	0.00	0.00	0.00	0	0.00	2	24.00
326624124	Noor nagar FRB-Samad boul house road.	1.75	3.68	3.68	0.00	0.00	0.00	1	18.00	3	60.00
326624129	Nawabgonj paragram FRB at Mashail - Modupur P/S road.	1.00	2.50	2.50	0.00	0.00	0.00	0	0.00	5	125.00
326624131	Sirajpur hat - Mohatabpur ferryghat road.	1.50	1.70	1.70	0.00	0.00	0.00	0	0.00	3	45.00
326624139	Gobindapur Agla FRB at Miahati Madrasha - Boichamara road.	2.30	1.00	1.00	0.00	0.00	0.00	0	0.00	0	0.00
326624141	Gobidapur Agla FRB at surjakhali bridge - Boichamara road.	2.40	4.00	4.00	0.00	0.00	0.00	0	0.00	3	20.00
326624144	Gobindapur Agla FRB at Galimpur Eidgah - Jubokhali road.	2.10	4.00	4.00	0.00	0.00	0.00	0	0.00	2	18.00
326624152	Tikorpur chandartack R1at H/O Kuddas - Buarburi Beanian tree	1.00	1.50	1.50	0.00	0.00	0.00	0	0.00	3	28.00
326624153	Jinjira Dohar RHD at Digirpar mosque - Khalpar road.	3.50	0.55	0.55	0.00	0.00	0.00	1	18.00	1	2.00
326624154	Jinjira Dohar RHD at Soto Boxnagor - BDFC club road.	2.90	1.02	1.02	0.00	0.00	0.00	2	3.60	0	0.00

BASIC INFORMATION OF ROAD

DIVISION : DHAKA

DISTRICT : DHAKA

ROAD CODE	ROAD NAME	CREST WIDTH (m)	TOTAL LENGTH (Km)	SURFACE TYPE-WISE BREAK-UP (Km)				STRUCTURE		EXISTING GAP	
				EARTHEN	FLEXIBLE PAVEMENT (BC)	BRICK PAVEMENT (WBM/HBB/BFS)	RIGID PAVEMENT (CC/RCC)	NUMBER	SPAN (m)	NUMBER	SPAN (m)
1	2	3	4	5	6	7	8	9	10	11	12
326624155	Jinjira Dohar RHD at Boxnagar H/S - Khristanhati road.	2.50	1.00	1.00	0.00	0.00	0.00	0	0.00	0	0.00
326624160	Chandrakhola - Uttar Karingee road.	2.50	2.75	2.75	0.00	0.00	0.00	0	0.00	7	114.00
326624161	Jantaril ferryghat - Kahur P/S road.	2.00	1.00	1.00	0.00	0.00	0.00	0	0.00	4	48.00
326624162	Horishkul - Horishkul P/S road.	2.00	2.50	2.50	0.00	0.00	0.00	0	0.00	6	58.00
326624163	Horishkul - Chandrakhola kalimondir road.	2.00	2.90	2.90	0.00	0.00	0.00	0	0.00	7	95.00
326624165	Goshail - Joykrishnapur U.P office road.	2.00	0.80	0.80	0.00	0.00	0.00	0	0.00	0	0.00
326624168	Brramunkhali - Bahairchar Sonkardia road.	2.00	2.75	2.75	0.00	0.00	0.00	1	3.00	3	36.00
326624169	Sikaripara bazar - Jamsha bazar -Char baguly utterpara road	2.50	5.50	5.50	0.00	0.00	0.00	1	19.00	5	83.00
326624170	Daudpur - Panjiprohi - Bakternagor road.	1.50	2.00	2.00	0.00	0.00	0.00	0	0.00	3	30.00
326624172	Shikaripara - Vadhrakanda - Shibpur road.	3.00	4.60	0.48	0.00	4.12	0.00	1	30.00	2	24.00
326624173	Goribpur - Banglabazar road.	2.00	2.00	2.00	0.00	0.00	0.00	0	0.00	4	55.00
326624174	Talanga ghat - Kailail U.P office road.	1.50	4.00	4.00	0.00	0.00	0.00	0	0.00	1	15.00
326624175	N.Gonj P.gram hat FRB at Chondokhola - Chandrokhola Bazar	2.00	1.00	0.00	0.00	1.00	0.00	3	18.90	0	0.00
326624177	Shikaripara U.P office - Ramnagar ferryghat road.	2.00	1.50	1.50	0.00	0.00	0.00	0	0.00	2	20.00
326624179	RHD at Girl` s High School - Dohar Boewbazar road.	2.50	6.50	5.53	0.00	0.97	0.00	4	41.00	1	15.00
326624180	Kolakopa puran bazar - RHD at Harvanga road.	3.00	0.65	0.00	0.00	0.65	0.00	1	0.90	0	0.00
326624181	Kolakopa U.P office - RHD at REB sub station road.	2.00	0.90	0.90	0.00	0.00	0.00	0	0.00	3	28.00
326624182	Majirkanda Barua. FRB at Barrilla - Daudpur ferryghat road.	2.00	1.74	1.74	0.00	0.00	0.00	0	0.00	4	86.00
326624183	RHD At K.P H/S - Kolakopa puran bazar ferry ghat road.	2.00	0.80	0.80	0.00	0.00	0.00	0	0.00	0	0.00
326624184	Nawabgonj sahidminar ferryghat - Kashimpur Graveyard road.	2.00	0.95	0.95	0.00	0.00	0.00	0	0.00	1	12.00
326624185	Jinzira Dohar R&H at K.P H/School - Bagmara bazar road.	2.00	1.95	0.93	1.03	0.00	0.00	2	31.00	1	15.00
326624186	Surgonj ferryghat - Amirpur - Bagmara bazar road.	2.20	1.30	1.30	0.00	0.00	0.00	0	0.00	1	10.00
326624187	Gobindapur Banukhali FRB at Santak - Churain bazar road.	2.00	0.85	0.00	0.85	0.00	0.00	0	0.00	2	6.00
326624188	G.pur Banu. FRB at Churain Addarsha college - Churain bazar.	1.00	0.80	0.80	0.00	0.00	0.00	0	0.00	2	6.00
326624189	Nawabgonj paragram hat FRB at Konda - Awona bazar road.	2.00	1.50	1.50	0.00	0.00	0.00	1	3.00	2	8.00
326624191	Nawabgonj paragram FRB at Shingzur - Awona bazar road.	1.00	2.05	2.05	0.00	0.00	0.00	0	0.00	3	45.00
326624192	Nawabgonj paragram hat FRB at Sholla - Awona bazar road.	1.50	2.00	0.50	0.00	1.50	0.00	0	0.00	3	35.00
326624193	Nawabgonj paragram hat FRB at Sultanpur - Awona bazar road.	1.00	2.00	0.00	0.00	2.00	0.00	0	0.00	3	35.00
326624194	Nawabgonj paragram hat FRB at Konda - Konda Riverghat road.	1.00	1.00	1.00	0.00	0.00	0.00	0	0.00	2	22.00
326624195	Nawabgonj paragram hat FRB at Shingzor - Shingzor Riverghat	1.00	1.50	1.50	0.00	0.00	0.00	0	0.00	3	35.00
326624196	Nawabgonj paragram hat FRB at Matabpur - Awona bazar road.	1.25	2.00	2.00	0.00	0.00	0.00	0	0.00	4	50.00
326624198	Nawabgonj paragram hat FRB at Shonapur - Shonapur Riverghat	1.00	1.00	1.00	0.00	0.00	0.00	0	0.00	2	17.00
326624199	Nawabgonj paragram hat FRB at Sultanpur - Konda Riverghat Rd	1.25	1.50	1.50	0.00	0.00	0.00	0	0.00	3	34.00
326624200	N.gonj paragram hat FRB at Sultanpur- Sonapara Riverghat Rd.	1.00	0.85	0.85	0.00	0.00	0.00	0	0.00	2	20.00
326624201	Nawabgonj paragram hat at H/O Zalil master - Malang bazar Rd	1.50	1.00	1.00	0.00	0.00	0.00	0	0.00	1	15.00
326624202	N.gonj p.hat FRB at Paragram Gravyard - Malikanda ferryghat	3.00	2.50	0.80	0.00	1.70	0.00	2	15.00	0	0.00
326624203	Vangavita ferryghat - Nawabgonj paragram hat at Mashail road	1.00	2.50	2.50	0.00	0.00	0.00	0	0.00	3	55.00
326624204	Nawabgonj paragram hat FRB at katakhali - Moricha ferryghat	1.00	7.10	7.10	0.00	0.00	0.00	0	0.00	7	217.00
326624205	Nawabgonj paragram hat at H/O Modan - Malang bazar road.	1.50	1.75	1.75	0.00	0.00	0.00	0	0.00	3	57.00
326624208	Govindapur - Chandertack road	2.50	3.15	3.15	0.00	0.00	0.00	4	40.00	1	15.00
326624211	Jinjira Dohar R&H at Surgonj - Boxnagar riverghat road.	2.50	7.00	4.10	0.00	2.90	0.00	5	40.60	4	75.00
326624212	Jinjira Dohar R&H at - Komargonj Rishipara road.	2.00	2.20	1.89	0.00	0.31	0.00	4	4.00	4	12.00

BASIC INFORMATION OF ROAD

DIVISION : DHAKA

DISTRICT : DHAKA

ROAD CODE	ROAD NAME	CREST WIDTH (m)	TOTAL LENGTH (Km)	SURFACE TYPE-WISE BREAK-UP (Km)				STRUCTURE		EXISTING GAP	
				EARTHEN	FLEXIBLE PAVEMENT (BC)	BRICK PAVEMENT (WBM/HBB/BFS)	RIGID PAVEMENT (CC/RCC)	NUMBER	SPAN (m)	NUMBER	SPAN (m)
1	2	3	4	5	6	7	8	9	10	11	12
326624213	Gobindapur Agla FRB at Galimpur P.O.- Galimpur UP Office rd.	3.50	1.50	1.50	0.00	0.00	0.00	0	0.00	1	16.00
326624214	Barrah Bazar - Mailail River ghat road.	3.00	2.00	0.00	0.00	2.00	0.00	0	0.00	1	12.00
326624218	Benukhali RHD - BG Charaharia GPS	3.00	0.50	0.00	0.00	0.50	0.00	0	0.00	0	0.00
326624220	Chandrakhola FRB-Bawali road.	2.00	0.80	0.80	0.00	0.00	0.00	0	0.00	0	0.00
326624221	RHD at Nawabgonj Upazila HQ - Nawabgonj GC road.	4.80	0.39	0.00	0.39	0.00	0.00	0	0.00	1	10.00
326624225	Bishampur - Burundi GC (Manikgonj)	3.00	2.00	2.00	0.00	0.00	0.00	1	40.00	8	142.00
326624226	Gobindapur bazar-Muslemhati-Chandighi road.	2.00	8.00	7.10	0.00	0.90	0.00	1	13.00	3	34.00
326624227	Bandura bazar - Mazirkanda Baruakhali FRB at Taltala road.	3.50	2.20	2.20	0.00	0.00	0.00	0	0.00	2	12.00
326624228	RHD at Shadapur - Mahabbetpur bazar road.	1.50	0.80	0.00	0.00	0.80	0.00	1	24.00	1	12.00
326624229	Jinjira Dohar RHD at Agla Post office -Kailail U.P office road Shaikha lunchghat Rd.	2.50	4.20	2.25	1.95	0.00	0.00	3	57.29	1	12.00
326624230	N.gonj Paragram hat FRB at Chandrakhola - Patiljab Bazar rd.	4.00	3.20	0.67	1.28	1.25	0.00	4	33.00	0	0.00
326624231	Tuitail - Bangla bazar road.	3.00	1.10	1.10	0.00	0.00	0.00	1	12.00	1	5.00
326624233	G.pur Banu. FRB at Durghapur Bazer- Kamarkola - Churain bazar road	4.86	1.84	0.00	0.00	1.84	0.00	3	18.00	2	30.00
326624234	Sholla Live stock Hospital-Sholla U.P road	1.00	0.75	0.75	0.00	0.00	0.00	0	0.00	0	0.00
326624235	Shollanagor Khalpar- Baisnoi Khander road	2.00	1.80	1.80	0.00	0.00	0.00	0	0.00	0	0.00
326624236	Bisompur -Shonatala Bazar road	2.00	2.00	2.00	0.00	0.00	0.00	0	0.00	0	0.00
326624237	Titpaldia-Sonabazu road	2.20	2.00	2.00	0.00	0.00	0.00	0	0.00	0	0.00
326624238	Bandura bazar-Mazirkanda -Baruakhali F.R.B at Talta road	3.50	2.20	2.20	0.00	0.00	0.00	0	0.00	0	0.00
326624239	Bardanpara bazar -Agla F.R.B at Andarkota Mosque road	1.75	3.40	3.40	0.00	0.00	0.00	0	0.00	0	0.00
326624240	Patilzap bazar-Duttakhanda-Charigram hat road	2.50	10.00	10.00	0.00	0.00	0.00	0	0.00	0	0.00
326624241	Pragram hat Gravyard -Malikanda ferry ghat road	3.00	2.50	2.50	0.00	0.00	0.00	0	0.00	0	0.00
326624242	Gobindupur Banukhali F.R.B at Monipara-Churain U.P road	2.00	0.90	0.90	0.00	0.00	0.00	0	0.00	0	0.00
326624243	Gobindapur-Agla FRB at Galimpur Post Office- Chotlaghat Road	2.00	2.00	2.00	0.00	0.00	0.00	0	0.00	0	0.00
326624244	Sultanpur-Sonspur river ghat road	1.00	0.85	0.85	0.00	0.00	0.00	0	0.00	0	0.00
326624245	Bangla bazar-Bhowadubi H/o Horandra Doctor road	1.24	1.40	1.40	0.00	0.00	0.00	0	0.00	0	0.00
326624246	Sonatala Hatem khan house-Mohan shak house road	2.00	1.00	1.00	0.00	0.00	0.00	0	0.00	0	0.00
326624247	Monshinagor Begam house road -Bigghat road	1.50	2.00	0.80	0.00	1.20	0.00	0	0.00	1	15.00
326624248	Bisompur-Shonatala bazar road	2.00	3.50	3.50	0.00	0.00	0.00	0	0.00	0	0.00
326624249	Agla U.P office -Majpara bash bari road	1.50	3.50	3.50	0.00	0.00	0.00	2	27.00	1	12.00
326624250	Sholla U.P -Khatia river ghat road	3.50	1.65	1.65	0.00	0.00	0.00	0	0.00	0	0.00
326624251	Barukhali- Nabogram road via panikower	2.00	4.00	4.00	0.00	0.00	0.00	0	0.00	0	0.00
326624252	Surgonj Ferry ghat-Balurchar Shafi uddin Fish Firm road	2.00	2.00	2.00	0.00	0.00	0.00	0	0.00	0	0.00
326624253	G.Pur GC-Churain UP office Rd. at Horithakur ghat-Durgapur-Kamarkhola road	2.00	0.70	0.70	0.00	0.00	0.00	0	0.00	1	15.00
326624254	Jobukhali-Shankerkhali-Paiksha Khanbari road.	2.00	3.00	3.00	0.00	0.00	0.00	1	6.50	2	20.00
326624255	Sayedpur - Nishikanda road.	2.50	1.20	1.20	0.00	0.00	0.00	0	0.00	0	0.00
326624256	Jinjira- Dohar R&H at Deghirpar Chairman house - Nikra Narisha bazar road	2.00	4.50	4.50	0.00	0.00	0.00	0	0.00	0	0.00
326624257	Boxanagor bazar- Boxanagor Krishtanhati road	1.50	1.00	1.00	0.00	0.00	0.00	0	0.00	0	0.00
326624258	Upazila hospital - Jalal house road	2.25	1.20	1.20	0.00	0.00	0.00	0	0.00	0	0.00
326624259	Bagmara akhra- Jalalpur Udawan School road	2.50	1.50	1.50	0.00	0.00	0.00	0	0.00	0	0.00
326624260	Kolakopa Boranagor bridge- Panalia sub station via panalia school road	3.00	1.50	1.50	0.00	0.00	0.00	0	0.00	0	0.00
326624261	Thana road- Purba Shamsabad house of alilmember.	0.90	1.00	1.00	0.00	0.00	0.00	0	0.00	0	0.00
326624262	Jabukhaly Mollahbari-Shankerkhali-Chankha bari road.	2.00	2.50	2.50	0.00	0.00	0.00	1	7.00	1	6.00
326624263	Afajuddine Mazar-Galimpur UP office road.	1.00	1.50	1.50	0.00	0.00	0.00	0	0.00	0	0.00
326624264	Gobindopur bazar-Muslemhati Eidga road.	1.50	3.00	3.00	0.00	0.00	0.00	0	0.00	2	24.00
326624265	Paiksha bridge - Mijannagar road.	1.50	3.50	3.50	0.00	0.00	0.00	0	0.00	2	20.00
326624266	Shankerkhali -Shantir bazar-Magla road.	1.00	7.00	7.00	0.00	0.00	0.00	1	7.00	4	130.00
326624267	Majirkanda Gazir darga-Sadapur river ghat road.	2.00	1.00	1.00	0.00	0.00	0.00	0	0.00	1	7.00
326624268	Puratan Bandura FRB road-Chanla brick field road	1.00	1.50	1.50	0.00	0.00	0.00	0	0.00	1	10.00

BASIC INFORMATION OF ROAD

DIVISION : DHAKA

DISTRICT : DHAKA

ROAD CODE	ROAD NAME	CREST WIDTH (m)	TOTAL LENGTH (Km)	SURFACE TYPE-WISE BREAK-UP (Km)				STRUCTURE		EXISTING GAP	
				EARTHEN	FLEXIBLE PAVEMENT (BC)	BRICK PAVEMENT (WBM/HBB/BFS)	RIGID PAVEMENT (CC/RCC)	NUMBER	SPAN (m)	NUMBER	SPAN (m)
1	2	3	4	5	6	7	8	9	10	11	12
326624269	Hasnabad Kali Mundir-RHD at Laxmiprashad road	3.50	1.70	1.70	0.00	0.00	0.00	0	0.00	2	22.00
326624270	Taltola road	1.50	0.80	0.80	0.00	0.00	0.00	0	0.00	0	0.00
326624271	Hasnabad mukti clinic-Kalkantabari road	2.50	0.80	0.80	0.00	0.00	0.00	0	0.00	0	0.00
326624272	Nutun Bandura-Nayanagar-Hazibari FRB road.	2.00	1.20	1.20	0.00	0.00	0.00	0	0.00	1	10.00
326624273	Bokchar SRR bridge-Jamsha bazar	1.50	5.00	5.00	0.00	0.00	0.00	0	0.00	3	30.00
326624274	Isamoti river ghat-Agla UP office-Nobodip house road	2.50	1.00	1.00	0.00	0.00	0.00	0	0.00	0	0.00
326624275	Tikorpur Aftabuddin house-Hukum Ali house-Mohonpur ZKD road	2.50	1.50	1.50	0.00	0.00	0.00	0	0.00	2	20.00
326624276	Agla Majpara-Kahalia road.	3.50	3.00	3.00	0.00	0.00	0.00	3	37.00	0	0.00
326624277	Dudghata Balukhanda Bazar road.	2.50	5.00	5.00	0.00	0.00	0.00	0	0.00	3	34.00
326624278	Shikaripara U.P office-Ramnagar Freeghat road.	3.00	5.00	5.00	0.00	0.00	0.00	0	0.00	2	18.00
326624279	Titpaldha - Aslam hous road.	2.00	2.00	2.00	0.00	0.00	0.00	0	0.00	2	20.00
326624280	Titpaldha - Sonkairdia road.	3.00	3.00	3.00	0.00	0.00	0.00	1	10.00	1	12.00
326624281	Rajapur Khalpar -Bamuhati kuturi road.	2.50	3.00	3.00	0.00	0.00	0.00	0	0.00	3	30.00
326624282	Rajapur village - kandirtak road.	2.00	2.00	2.00	0.00	0.00	0.00	0	0.00	3	30.00
326624283	Jantrail bazar - Azizpur - Balmontochar- Bagmara baza road.	2.00	1.25	1.25	0.00	0.00	0.00	1	10.00	2	12.00
VILLAGE ROAD-A TOTAL: 143 Nos. Road			324.72	293.06	5.82	25.84	0.00	75	803.29	256	3369.00

ROAD TYPE : VILLAGE ROAD-B

326625002	Tithpaldia village road.	1.00	1.25	1.25	0.00	0.00	0.00	0	0.00	2	30.00
326625055	Bawalia Bridge - Kandramatra P/S road.	2.61	1.25	1.25	0.00	0.00	0.00	0	0.00	1	7.00
326625059	Chack Barillah - Dirgagram road.	1.00	1.00	1.00	0.00	0.00	0.00	0	0.00	1	9.00
326625060	Baruakhali - Nabagram road.	1.00	1.15	1.15	0.00	0.00	0.00	0	0.00	2	18.00
326625061	Alalpur Votarghat- Barrilha foot bridge road.	1.00	3.50	3.50	0.00	0.00	0.00	0	0.00	1	9.00
326625065	Aalalpur- Barrillah Foot Bridge - Isamoti River ghat road.	0.90	1.50	1.50	0.00	0.00	0.00	0	0.00	1	8.00
326625067	Dewtola - Nayansree playground road.	2.00	1.00	1.00	0.00	0.00	0.00	0	0.00	1	12.00
326625070	Sotagollah Field - Bangla Bazar via Khalshi road.	2.00	4.00	4.00	0.00	0.00	0.00	0	0.00	4	33.00
326625072	Tauital village road.	1.00	1.20	1.20	0.00	0.00	0.00	0	0.00	2	10.00
326625075	Banglabazar - Bhowadubi H/O Horandra Doctor road.	1.24	1.40	1.40	0.00	0.00	0.00	0	0.00	1	2.00
326625091	Monshinagor Amiruddin's house - Mokim sheak's jule road.	1.00	1.50	1.50	0.00	0.00	0.00	0	0.00	1	15.00
326625095	G.pur Banu.FRB at Durgapur H/O Sukur Hazi- H/O Ahamed Molla	1.20	1.60	1.60	0.00	0.00	0.00	0	0.00	3	15.00
326625099	Shonkarkhali P/S - Paiksha graveyard road.	2.00	2.00	2.00	0.00	0.00	0.00	0	0.00	4	28.00
326625100	Kabisha - Morichpotti Eidgah road.	1.00	3.40	3.40	0.00	0.00	0.00	0	0.00	6	36.00
326625107	Kamarkhola - Koyamara khal road.	1.50	3.50	3.50	0.00	0.00	0.00	0	0.00	3	36.00
326625108	Urarchar moragongar bridge - Kandamttra Indrokhali P/S road.	2.20	3.10	3.10	0.00	0.00	0.00	0	0.00	4	35.00
326625109	Barrah Wasek Mamorial H/S - Chock barrah west Mosque road.	2.00	2.50	2.50	0.00	0.00	0.00	0	0.00	4	26.00
326625110	Bolmontchor Molikbari - Bolmontchor riverghat road.	2.50	1.45	1.45	0.00	0.00	0.00	0	0.00	2	28.00
326625115	Chowkigata South Zama mosque - Isamoti river ghat road.	2.00	0.60	0.60	0.00	0.00	0.00	0	0.00	1	6.00
326625127	Barrah U.P Awona R1 - H/O Ulman chandar Mofizuddin Master	1.40	1.00	1.00	0.00	0.00	0.00	0	0.00	1	10.00
326625140	Kandamttra Bagbari - Kadamtola road.	2.50	1.50	1.50	0.00	0.00	0.00	0	0.00	2	12.00
326625147	Hayetkanda bridge - Awona mosque road.	1.50	1.50	1.50	0.00	0.00	0.00	0	0.00	2	30.00
326625149	Abdani - Shinhora Idrise Dawan's house road.	1.25	2.25	1.30	0.00	0.95	0.00	1	12.00	1	18.00
326625150	Shinhora Noyan bapari house - Patiljhap bazar	2.00	2.00	2.00	0.00	0.00	0.00	0	0.00	3	37.00
326625164	Balukhanda Indromohon's house - Balukhanda south kalimondir	2.00	2.00	2.00	0.00	0.00	0.00	0	0.00	3	35.00
326625165	South Balukanda H/O Kazi Habibur Rahaman - H/O Khimuddin	1.20	1.85	1.85	0.00	0.00	0.00	0	0.00	3	35.00
326625166	Balukhanda South bridge - Sukanipara madrasha road.	1.50	2.35	2.35	0.00	0.00	0.00	0	0.00	3	50.00
326625167	Kumolli P/S - Nuru member's house road.	1.00	1.50	1.50	0.00	0.00	0.00	0	0.00	2	22.00
326625176	Allahdipur village road.	1.00	2.20	2.20	0.00	0.00	0.00	1	12.00	4	48.00
326625178	Kathalighata village road.	1.00	0.50	0.50	0.00	0.00	0.00	0	0.00	1	12.00
326625181	Sayedpur - Nishkindha road.	1.50	0.60	0.60	0.00	0.00	0.00	0	0.00	1	20.00

BASIC INFORMATION OF ROAD

DIVISION : DHAKA

DISTRICT : DHAKA

ROAD CODE	ROAD NAME	CREST WIDTH (m)	TOTAL LENGTH (Km)	SURFACE TYPE-WISE BREAK-UP (Km)				STRUCTURE		EXISTING GAP	
				EARTHEN	FLEXIBLE PAVEMENT (BC)	BRICK PAVEMENT (WBM/HBB/BFS)	RIGID PAVEMENT (CC/RCC)	NUMBER	SPAN (m)	NUMBER	SPAN (m)
1	2	3	4	5	6	7	8	9	10	11	12
326625182	Shalkia lunchghat - Sonargoan Ishaque's house road.	1.00	2.00	2.00	0.00	0.00	0.00	0	0.00	3	53.00
326625183	Talanga P/S - Muslim kandi road.	1.00	2.00	2.00	0.00	0.00	0.00	0	0.00	3	50.00
326625184	Nayakanda Graveyard - Dorikanda Akkas house road.	1.00	1.60	1.60	0.00	0.00	0.00	0	0.00	3	67.00
326625195	Shankarkhali - Paiksha Miah Khan's house road.	1.50	3.00	3.00	0.00	0.00	0.00	0	0.00	3	35.00
326625196	Tikorpur Chandartack at Anwar house - Tuta Miah's house road	1.00	1.00	1.00	0.00	0.00	0.00	0	0.00	1	4.00
326625200	Tikorpur Chandartak R1at Rahman house - New Satia road.	2.50	1.50	1.20	0.00	0.30	0.00	0	0.00	3	24.00
326625229	Agla U.P office - Mazpara Primary School road.	1.25	1.20	1.20	0.00	0.00	0.00	0	0.00	3	30.00
326625230	Agla P/O Shaikha lanchghat R1at H/O Jamal - Chandarar khal	1.50	1.00	1.00	0.00	0.00	0.00	0	0.00	2	20.00
326625238	RHD at Surgonj - Balurchar Shafuddin's house road.	2.40	1.60	0.45	0.00	1.15	0.00	0	0.00	6	58.00
326625239	RHD at Bardhanpara Isamoti River Ghat - Gainhati road.	1.80	0.85	0.85	0.00	0.00	0.00	0	0.00	3	3.00
326625258	Digirpar Sabat Ali's house - Pond of Kharia road.	2.50	0.98	0.98	0.00	0.00	0.00	0	0.00	4	32.00
326625278	Notty - Bogibill road.	1.00	1.30	1.30	0.00	0.00	0.00	0	0.00	2	20.00
326625279	Shonatala bazar-Shibpur bazar Road	1.00	3.00	3.00	0.00	0.00	0.00	0	0.00	0	0.00
326625280	Nayadangi - Sherpur road.	2.00	0.90	0.90	0.00	0.00	0.00	0	0.00	1	8.00
326625282	Shibpur - Sakernagor road.	2.00	2.00	2.00	0.00	0.00	0.00	0	0.00	2	20.00
326625285	Agla Majpara - Majpara Primary School road.	2.50	1.50	1.50	0.00	0.00	0.00	1	18.00	1	12.00
326625286	Satia Salim Dewan's House - Razzak's House road.	1.50	0.60	0.60	0.00	0.00	0.00	0	0.00	1	7.00
326625287	Dawlotpur Main road - Salam Bapari's House road.	1.60	3.00	3.00	0.00	0.00	0.00	0	0.00	2	20.00
326625288	Mashail Akil Shikdar's House - Mashail Play ground road.	1.80	0.80	0.80	0.00	0.00	0.00	0	0.00	1	6.00
326625289	Digirpar Kuddus House - Shah Alam's House road.	2.00	1.00	1.00	0.00	0.00	0.00	0	0.00	1	9.00
326625290	Dewtola Mosque - Dewtola Main road.	2.10	0.75	0.75	0.00	0.00	0.00	0	0.00	1	8.00
326625291	Monshinagar Graveyard road.	2.00	0.60	0.60	0.00	0.00	0.00	1	18.00	0	0.00
326625292	Churain Shansan ghat - Shirajmia's House road.	2.10	1.50	1.50	0.00	0.00	0.00	0	0.00	1	10.00
326625293	Kumar Barilla - Kandabarilla road.	1.90	2.00	2.00	0.00	0.00	0.00	0	0.00	2	22.00
326625294	Dudghata Balukhanda High School- Sonamuddin's House rd.	2.00	2.50	2.50	0.00	0.00	0.00	0	0.00	2	20.00
326625295	Dattakhanda Ferry ghat - Dattakhanda West Para road.	2.20	0.80	0.80	0.00	0.00	0.00	0	0.00	1	9.00
326625296	Andarkhota - Surgaon road.	2.00	2.00	2.00	0.00	0.00	0.00	1	12.00	0	0.00
326625297	Jantrail Bridge - Bozlu Mirdha's Hose road.	2.10	0.70	0.70	0.00	0.00	0.00	0	0.00	1	8.00
326625298	Goshail Mostaque's House - Raypur Kadarpur road.	2.00	1.00	1.00	0.00	0.00	0.00	0	0.00	1	10.00
326625299	Rajpara Shahebkhal road.	1.90	1.10	1.10	0.00	0.00	0.00	0	0.00	1	10.00
326625300	Agla bazar-Mirtimar khal road	1.50	2.00	2.00	0.00	0.00	0.00	0	0.00	0	0.00
326625304	Giashuddine house-Khanhati graveyard road.	1.00	1.00	1.00	0.00	0.00	0.00	0	0.00	0	0.00
326625305	Shahabag-Ramnathpur Govt primery school	1.50	1.00	1.00	0.00	0.00	0.00	0	0.00	0	0.00
326625306	Noadda hospital-Bara goan road	1.50	2.00	2.00	0.00	0.00	0.00	0	0.00	0	0.00
326625307	Kamarkhola-Muslemhati Eidga road.	1.50	2.00	2.00	0.00	0.00	0.00	0	0.00	1	10.00
326625308	Munshinagar-Baraghat road .	2.00	0.80	0.80	0.00	0.00	0.00	1	20.00	0	0.00
326625309	Bhuyan bari at Moylobidangi-Moylobidangi kaborostan road.	2.00	1.00	1.00	0.00	0.00	0.00	0	0.00	0	0.00
326625310	Sathia-Graveyard road	3.20	2.00	2.00	0.00	0.00	0.00	0	0.00	1	7.00
326625311	Agla Kaluhati primery school road.	2.40	1.00	1.00	0.00	0.00	0.00	0	0.00	0	0.00
326625312	Utter Barrah Govt primery school-Shahebgang village road.	3.50	0.80	0.80	0.00	0.00	0.00	0	0.00	1	7.00
326625313	Bangal Bazar - Goshpara road.	2.00	1.50	1.50	0.00	0.00	0.00	0	0.00	1	10.00
326625314	Afzal nagar - Charkhalshi road.	1.50	4.00	4.00	0.00	0.00	0.00	0	0.00	3	38.00
326625315	Bilpollay Govt. Primary School - Char Shuilla road.	1.00	1.50	1.50	0.00	0.00	0.00	0	0.00	1	7.00
326625316	Natun Bandura - Dawtola Graveyard road.	3.00	1.50	1.50	0.00	0.00	0.00	0	0.00	1	10.00
326625317	Nayansree Ferryghat - Nayansree Moz Pukur road.	3.00	1.00	1.00	0.00	0.00	0.00	0	0.00	1	8.00
326625318	Shikaripar Collage - Hagrahdi.	2.00	3.50	3.50	0.00	0.00	0.00	0	0.00	2	24.00
326625319	Dirgogram Shajhan house - Adam house road.	1.50	3.00	3.00	0.00	0.00	0.00	0	0.00	1	40.00
326625320	Balanga Salam Master House road.	0.50	0.90	0.90	0.00	0.00	0.00	0	0.00	1	10.00
326625321	Shikaripara Bazar - Bishimpur road.	1.00	3.00	3.00	0.00	0.00	0.00	0	0.00	2	18.00
326625322	Natun Sonatola - Shikaripara road.	1.50	1.50	1.50	0.00	0.00	0.00	0	0.00	1	8.00
326625323	Notty Mosque - Moheshpur Bazar road.	2.00	3.00	3.00	0.00	0.00	0.00	0	0.00	1	12.00
326625324	Puraton Sonatola - Notun sonatola Mosque road.	2.00	2.00	2.00	0.00	0.00	0.00	0	0.00	1	12.00

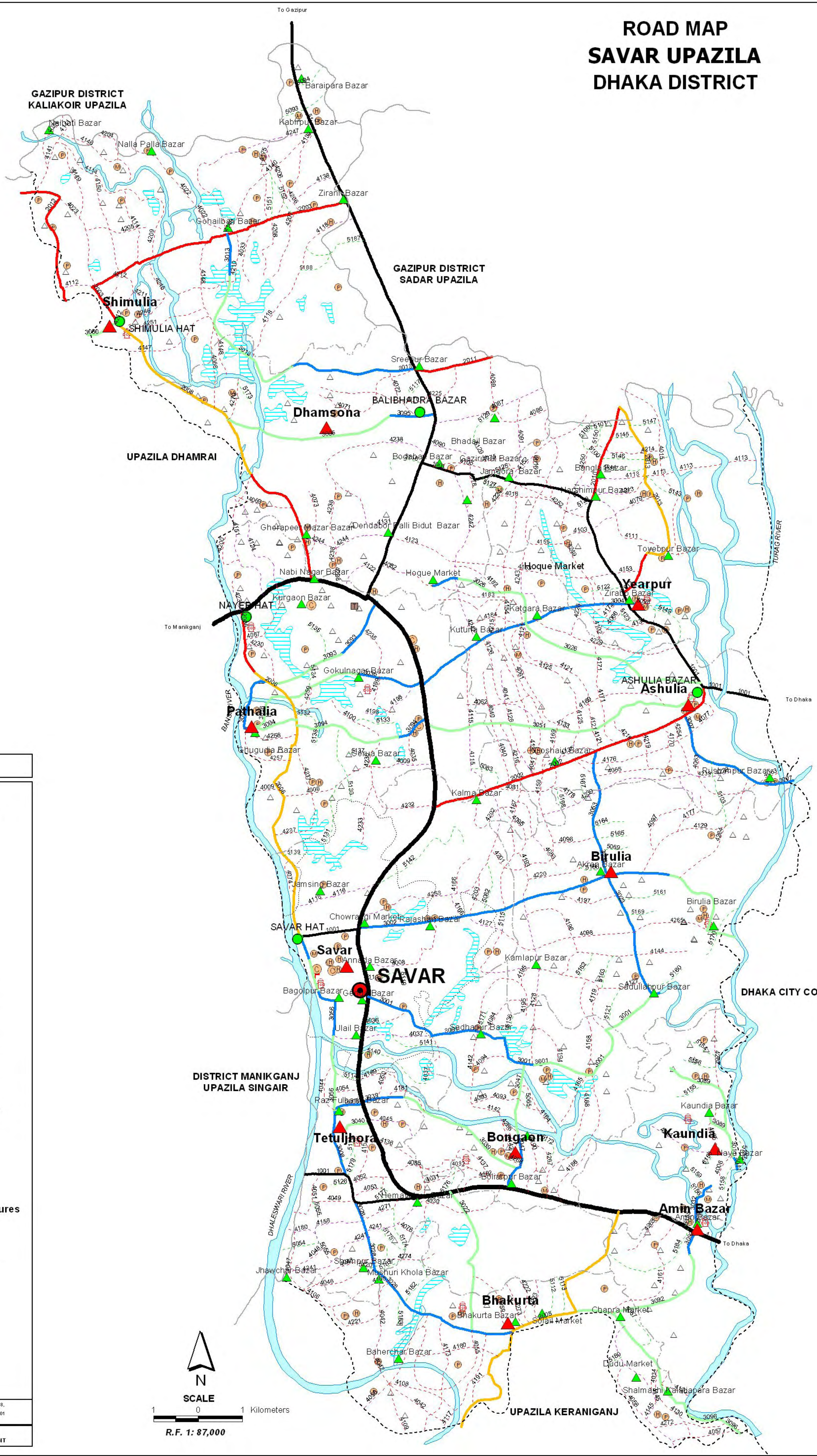
BASIC INFORMATION OF ROAD

DIVISION : DHAKA

DISTRICT : DHAKA

ROAD CODE	ROAD NAME	CREST WIDTH (m)	TOTAL LENGTH (Km)	SURFACE TYPE-WISE BREAKE-UP (Km)				STRUCTURE		EXISTING GAP		
				EARTHEN	FLEXIBLE PAVEMENT (BC)	BRICK PAVEMENT (WBM/HBB/BFS)	RIGID PAVEMENT (CC/RCC)	NUMBER	SPAN (m)	NUMBER	SPAN (m)	
1	2	3	4	5	6	7	8	9	10	11	12	
326625325	Moheshdia - Bishimpur road.	3.00	3.50	3.50	0.00	0.00	0.00	0	0.00	2	18.00	
326625326	Hagradi - Puratan Tutail Bazar road.	2.00	4.00	4.00	0.00	0.00	0.00	2	20.00	0	0.00	
326625327	Shikaripar U.P office-Tutail road.	2.00	3.00	3.00	0.00	0.00	0.00	1	10.00	1	10.00	
326625328	Boktarnagar Gomidar Bari- Boktarnagar Graveyard road.	2.00	2.00	2.00	0.00	0.00	0.00	0	0.00	1	10.00	
326625329	Brramunkhali Amir Ali house - Hanif Bapari house.	1.00	1.00	1.00	0.00	0.00	0.00	0	0.00	1	8.00	
326625330	Baruakhali Primary School- Baruakhali Joyader Bari road.	1.00	1.00	1.00	0.00	0.00	0.00	0	0.00	0	0.00	
326625331	Sota Kowniakandhi - Kashikata khal road.	1.00	2.00	2.00	0.00	0.00	0.00	0	0.00	1	10.00	
326625332	Munshinagar FRB road- Akkas mollah house road.	1.00	1.00	1.00	0.00	0.00	0.00	0	0.00	0	0.00	
326625333	Munshinagar FRB road- Boraghat road.	1.00	1.00	1.00	0.00	0.00	0.00	0	0.00	0	0.00	
326625334	Joyathpur Mosque - Amin Madbar house road.	1.00	2.00	2.00	0.00	0.00	0.00	0	0.00	0	0.00	
326625335	Titpaldia - Sonabazu road.	2.00	2.00	2.00	0.00	0.00	0.00	1	8.00	1	10.00	
326625336	Charakhali Switch gat - Monnaf Shikdar house road.	1.00	3.00	3.00	0.00	0.00	0.00	0	0.00	3	30.00	
326625337	Rajapur - Dirgogram Primary School road.	1.00	1.50	1.50	0.00	0.00	0.00	0	0.00	2	18.00	
326625338	Kuturi - Raypur Non-Govt. Schoo road.	2.00	3.00	3.00	0.00	0.00	0.00	0	0.00	1	10.00	
326625339	Shinghora - Nayanagar Bishnol road.	3.00	4.00	4.00	0.00	0.00	0.00	0	0.00	3	40.00	
326625340	Haur Dawan house - Primry School road.	2.00	0.80	0.80	0.00	0.00	0.00	0	0.00	1	10.00	
326625341	Shinghora - Aynal house road.	2.00	1.00	1.00	0.00	0.00	0.00	0	0.00	0	0.00	
326625342	Patiljhap - Abdani khal road.	2.00	1.00	1.00	0.00	0.00	0.00	0	0.00	0	0.00	
VILLAGE ROAD-B TOTAL: 101 Nos. Road				176.73	174.33	0.00	2.40	0.00	10	130.00	161	1662.00
NAWABGANJ UPAZILA TOTAL: 287 Nos. Road				755.36	642.01	40.02	73.33	0.00	282	4103.67	566	7877.80

ROAD MAP SAVAR UPAZILA DHAKA DISTRICT



LEGEND

Administrative Boundary

- International Boundary
- District Boundary
- Upazila Boundary
- Union Boundary
- Mauza Boundary
- Municipal Boundary

Administrative HQs

- Upazila HQ
- ▲ Union HQ

Physical Infrastructures

- National Highway
- Regional Highway
- Zila Road
- Upazila Road Pucca
- Upazila Road Katcha
- Union Road Pucca
- Union Road Katcha
- Village Road A Pucca
- Village Road A Katcha
- Village Road B Pucca
- Village Road B Katcha
- Road Cum Embankment
- Railway (Broad Gauge)
- Railway (Meter Gauge)

Natural Features

- Wide River
- Water Bodies
- Char

Socio-Economic Infrastructures

- Growth Centre
- ▲ Small / Hat Bazar
- ▲ Police Station
- ▲ Upazila Health Complex
- ▲ Family welfare Centre
- ▲ Post Office
- ▲ College
- ▲ High School
- ▲ Primary School
- ▲ Madrasa
- ▲ Mosque
- ▲ Community Clinic
- ▲ Ashrayan/Abasan



SCALE

1 0 1 Kilometers

R.F. 1: 87,000

Compiled from : LGED Upazila Base Maps 1984-85, Landsat TM 1988,
GPS Survey 1989 and Field Checking in May 2001
Projection : Lambert's Conformal Conic

PREPARED BY : GIS UNIT
LOCAL GOVERNMENT ENGINEERING DEPARTMENT

BASIC INFORMATION OF ROAD

DIVISION : DHAKA

DISTRICT : DHAKA

ROAD CODE	ROAD NAME	CREST WIDTH (m)	TOTAL LENGTH (Km)	SURFACE TYPE-WISE BREAK-UP (Km)				STRUCTURE		EXISTING GAP	
				EARTHEN	FLEXIBLE PAVEMENT (BC)	BRICK PAVEMENT (WBM/HBB/BFS)	RIGID PAVEMENT (CC/RCC)	NUMBER	SPAN (m)	NUMBER	SPAN (m)
1	2	3	4	5	6	7	8	9	10	11	12

UPAZILA : SAVAR

ROAD TYPE : UPAZILA ROAD

326722002	Dhaka Aricha highway - Ashulia GC Road.	6.50	7.50	0.00	7.50	0.00	0.00	12	19.02	0	0.00
326722003	Zirani Bazar - Shimulia Bazar Road.	7.32	8.09	0.00	8.09	0.00	0.00	11	227.85	0	0.00
326722005	Dhaka Aricha highway - Kalatipara GC via Vakurta Bazar Road.	6.00	8.50	8.50	0.00	0.00	0.00	16	302.30	0	0.00
326722006	Nayarhat GC - Savar GC Road.	3.05	8.27	6.97	1.10	0.20	0.00	5	70.00	6	11.00
326722008	Dhaka - Aricha (RHD) at 22Mile - Shimulia GC. via Nalam Road.	4.22	8.00	5.00	3.00	0.00	0.00	0	0.00	5	233.00
326722010	Tongi-EPZ(RHD)Road at Norsinpur - Kashimpur GC(Dhaka portion) Rd.	5.50	2.25	0.00	2.25	0.00	0.00	4	5.30	0	0.00
326722011	Nobinagar - Kaliakoir RHD. at Sreepur - Kashimpur GC (Dhaka portion) Road.	5.50	1.40	0.00	1.40	0.00	0.00	2	2.00	0	0.00
326722012	Dhamrai - Dhantara Road (Savar portion) Road.	7.32	3.00	0.00	3.00	0.00	0.00	2	22.00	0	0.00
326722013	Yearpur UP (Zirabo Bazar) - Kashimpur Rd. via Tajpur Road (UZR #4)	3.65	6.20	5.20	1.00	0.00	0.00	23	86.73	0	0.00
UPAZILA ROAD TOTAL: 9 Nos. Road			53.21	25.67	27.34	0.20	0.00	75	735.20	11	244.00

ROAD TYPE : UNION ROAD

326723001	Savar UP (Dhaka-Aricha RHD) at Genda - Shadhapur - Bongaon Rd.	4.26	8.62	3.12	5.50	0.00	0.00	10	97.05	3	67.00
326723002	Savar Bazar Bus Stand - Birulia UP - Birulia bazar Rd	4.87	10.20	1.70	8.50	0.00	0.00	16	114.96	0	0.00
326723004	Dhaka-Aricha(RHD) at 20Mile - Jirabo Bazar - Yearpur UP Road.	6.00	5.50	0.00	5.50	0.00	0.00	10	23.16	0	0.00
326723007	Ashulia UP Office - Rustumpur bazar Rd.	4.26	3.40	0.00	3.40	0.00	0.00	10	16.99	0	0.00
326723008	Fulbaria Bus stand - Tetuljhara UP - Shingair RHD. Rd.	3.65	3.23	0.00	3.23	0.00	0.00	5	13.00	0	0.00
326723011	Melartek -Kaundia River ghat via Kaundia UP. Office Road	2.75	1.12	0.32	0.00	0.80	0.00	2	60.00	0	0.00
326723013	Sreepur - Gohailbari via Shubandi & Dhamshona UP Rd.	3.60	7.00	4.50	2.30	0.20	0.00	3	7.20	2	110.00
326723022	Hemayetpur Bazar (Jadur Char) - Vakurta UP Rd.	3.65	4.52	4.52	0.00	0.00	0.00	2	9.80	4	189.00
326723023	Birulia UP (Akran bazar) - Shadullapur Bazar Rd.	3.65	3.50	0.00	1.00	2.50	0.00	2	1.20	1	2.00
326723026	Ashulia UP - Dhalpur bazar - via Baro Rangamatia, Katgara Rd.	3.90	8.20	3.70	1.00	3.50	0.00	10	16.50	0	0.00
326723028	Shingair RHD. at Rishipara - Bhakurta UP via Mushurikhola Rd.	4.26	7.80	0.30	1.50	6.00	0.00	10	17.90	1	120.00
326723032	Amin bazar UP - Morichatek bazar	2.43	1.20	0.00	0.00	0.90	0.30	1	39.00	0	0.00
326723036	Dhaka-Aricha RHD. 20 Mile Army check post - Pathalaia UP (Ghugudia) Road.	4.26	4.60	1.40	0.00	3.20	0.00	4	18.80	0	0.00
326723039	FulbariaBus Stand - Bongaon UP (Kondabazar) via Balighata	2.20	4.50	3.20	1.30	0.00	0.00	3	11.00	3	142.00
326723040	RHD. Fulbaria Bus stand (Shima pharma) - Tetuljhara UP Rd.	3.66	2.12	1.36	0.70	0.06	0.00	3	2.20	0	0.00
326723047	Dhaka - Aricha RHD Boliarpur - Bongaon UP (Konda bazar) - Chakulia bazar Road.	3.14	5.30	3.80	1.50	0.00	0.00	5	287.00	1	5.00
326723051	Prantik bazar BLRI (RHD) - Ashulia UP Road.	4.70	8.00	6.50	0.00	1.50	0.00	0	0.00	0	0.00
326723053	Charabag - Birulia UP (Akran) Road.	5.48	3.50	0.00	3.50	0.00	0.00	2	6.99	0	0.00
326723056	Savar GC - Tetuljhara UP (Fulbaria bazar) via Kalinagar	3.50	4.70	3.30	1.20	0.20	0.00	3	43.90	1	150.00
326723080	Shimulia UP -Dhamrai GCCR (Vararia) Road.	4.00	1.00	1.00	0.00	0.00	0.00	0	0.00	1	6.50
326723089	Kaundia ghat - Pry.School Road.	3.60	1.50	0.50	0.00	1.00	0.00	0	0.00	1	150.00
326723092	Aminbazar UP -Chapra Bazar Road	2.98	3.20	2.60	0.00	0.00	0.60	1	120.00	0	0.00
326723093	Nabinagar - Pathalaia UP via Charigram & Gopinathpur Road.	4.26	5.80	2.02	2.63	1.15	0.00	4	25.00	0	0.00
326723094	Dhaka Aricha RHD. at Dairy Farm Gate - Pathalaia UP office (Ghugudia) via Shadarpur, Kashipur and Monohor Road	3.66	4.20	3.00	1.20	0.00	0.00	2	60.60	0	0.00
326723095	Balivadhra GC - Dhamshona UP - Simulia UP	3.60	6.00	5.60	0.00	0.40	0.00	3	3.60	6	268.60
326723096	Bhakurta UP - Mugrakanda-Mohammad Pur. City protection embankment Rd.	6.50	5.10	5.10	0.00	0.00	0.00	3	22.00	2	130.00

BASIC INFORMATION OF ROAD

DIVISION : DHAKA

DISTRICT : DHAKA

ROAD CODE	ROAD NAME	CREST WIDTH (m)	TOTAL LENGTH (Km)	SURFACE TYPE-WISE BREAK-UP (Km)				STRUCTURE		EXISTING GAP	
				EARTHEN	FLEXIBLE PAVEMENT (BC)	BRICK PAVEMENT (WBM/HBB/BFS)	RIGID PAVEMENT (CC/RCC)	NUMBER	SPAN (m)	NUMBER	SPAN (m)
1	2	3	4	5	6	7	8	9	10	11	12

UNION ROAD TOTAL: 26 Nos. Road 123.81 57.54 43.96 21.41 0.90 114 1017.85 26 1340.10

ROAD TYPE : VILLAGE ROAD-A

326724006	Paharibari - Majirdia Road.	3.60	1.20	1.20	0.00	0.00	0.00	1	30.00	0	0.00
326724008	Rajashan - Savar Thana Road.	4.26	2.50	2.50	0.00	0.00	0.00	0	0.00	1	30.00
326724009	Jahangir nagar - Bhashandi Hall - Daskhin Sinduria via Gerua bazar	4.26	4.75	3.25	0.00	1.50	0.00	3	46.00	0	0.00
326724015	Yearpur high school - Kashimpur GCCR Road	4.26	2.00	2.00	0.00	0.00	0.00	1	2.00	1	5.00
326724016	Monoshontosh - Beron Road.	3.65	4.00	4.00	0.00	0.00	0.00	1	5.00	2	7.00
326724022	Goailbari - Gazikhali Rd.	3.87	3.80	3.80	0.00	0.00	0.00	0	0.00	6	79.00
326724023	Ganokpara (Hindupara) - Gonokpara Govt. Pri.school Rd.	3.65	2.24	2.24	0.00	0.00	0.00	0	0.00	3	22.00
326724024	Paragram - Naihati Road.	3.65	1.90	1.90	0.00	0.00	0.00	1	1.80	1	90.00
326724030	Jadurchar - Hemayetpur bazar Rd.	3.00	2.80	2.80	0.00	0.00	0.00	0	0.00	4	27.00
326724031	Tetuljhora village -Hemaetpur Graveyard Rd.	4.00	1.50	1.50	0.00	0.00	0.00	0	0.00	0	0.00
326724032	Hemayetpur Govt, pry, school - Hemaetpur madrasha	3.50	1.20	1.20	0.00	0.00	0.00	0	0.00	2	5.00
326724033	Shambhar Guccho gram - Deghirpar Rd.	3.00	2.50	2.50	0.00	0.00	0.00	0	0.00	4	10.50
326724034	Syamlase bazar - Ghutturchar Via Lutarchar	4.90	1.25	1.25	0.00	0.00	0.00	0	0.00	0	0.00
326724035	Jahangir Nagar University - Dairy farm Road.	6.09	2.80	0.00	2.80	0.00	0.00	2	45.00	0	0.00
326724036	Dhaka-Aricha RHD. - Ganda via (Santas House) Road.	3.60	1.00	1.00	0.00	0.00	0.00	0	0.00	0	0.00
326724037	Kornapara - Nama Genda Road.	3.65	1.50	1.50	0.00	0.00	0.00	0	0.00	0	0.00
326724040	Kalma - Balma Road.	3.70	3.40	2.70	0.70	0.00	0.00	3	3.00	2	4.00
326724041	RHD-Ashulia Road - Balma Road.	3.70	3.00	1.50	1.50	0.00	0.00	7	7.00	0	0.00
326724042	Mushurikhola - Chaglakandi via Firingikanda Road.	3.50	6.00	6.00	0.00	0.00	0.00	3	211.80	1	200.00
326724043	Shyampur - Jhouchar via Mitka Road.	3.50	1.00	1.00	0.00	0.00	0.00	0	0.00	0	0.00
326724044	Kutibari - Haran Nagar Road.	3.00	1.00	1.00	0.00	0.00	0.00	0	0.00	0	0.00
326724045	Dhaka-Aricha RHD - Taraf Rajaghat Balighata Road.	3.50	1.00	0.35	0.65	0.00	0.00	0	0.00	0	0.00
326724046	South Shampur - Souh Mitka Road.	3.00	1.17	1.17	0.00	0.00	0.00	0	0.00	0	0.00
326724047	Jhowchar Village Road.	3.50	3.00	3.00	0.00	0.00	0.00	0	0.00	5	20.00
326724048	Jhowchar North - Jolil Member House Road.	3.70	1.50	1.50	0.00	0.00	0.00	0	0.00	4	20.00
326724049	Rishipara Bridge - Dhalashari River.	3.70	2.00	2.00	0.00	0.00	0.00	0	0.00	4	11.00
326724050	Fulbaria Govt.Pry.school - Ramchandrapur Road.	3.00	1.20	0.20	0.00	1.00	0.00	0	0.00	1	12.00
326724051	Singair RHD - Bagbari Bazar Road.	3.00	1.00	0.00	0.00	1.00	0.00	0	0.00	2	6.00
326724052	Tetuljhora GPS - RHD.	3.70	1.50	0.65	0.00	0.85	0.00	0	0.00	2	8.00
326724053	Rishipara - Tetuljhora Road	3.68	2.00	2.00	0.00	0.00	0.00	0	0.00	2	5.00
326724054	Majhipara - Dhaka - Aricha RHD.Rd.	3.70	1.50	1.50	0.00	0.00	0.00	0	0.00	3	10.00
326724055	Hindu Bhakurta Dumrakanda School - Khaguria School Road	3.00	3.00	3.00	0.00	0.00	0.00	0	0.00	3	6.00
326724056	Khaguria GPS - Alipur via Ahasanulla School Road.	3.00	4.00	4.00	0.00	0.00	0.00	0	0.00	4	190.00
326724057	Shamlashi Baherchar - Luterchar (Washpurghat).	3.00	5.00	5.00	0.00	0.00	0.00	0	0.00	4	12.00
326724058	Varaliapara - Shamlashi Baherchar Road.	3.00	4.00	4.00	0.00	0.00	0.00	0	0.00	2	15.00
326724059	Hinduvakurta Khea ghat - Vakurta Bazar via Bilamalia.	3.00	3.00	3.00	0.00	0.00	0.00	0	0.00	2	10.00
326724061	Bongabondhu Road - Katgora Bazar via Aragaon Road.	3.00	3.80	3.80	0.00	0.00	0.00	0	0.00	4	8.00
326724062	Chowdhury chala - Aragaon via Purbo-Sampur Road.	3.00	2.50	2.50	0.00	0.00	0.00	0	0.00	2	4.00
326724063	Sadhupara - Rustompur Road.	3.00	2.00	2.00	0.00	0.00	0.00	0	0.00	2	24.00
326724065	Doshaid - Paragram Road via Changaon.	2.50	3.00	3.00	0.00	0.00	0.00	0	0.00	0	0.00
326724066	Jirabo - Sreekhondia Road.	4.50	3.00	3.00	0.00	0.00	0.00	0	0.00	1	4.00
326724067	Kohinoor Spining Mill Gate - Chowrabari- chakolgram Road.	3.00	2.50	2.50	0.00	0.00	0.00	0	0.00	0	0.00
326724068	Goailbari - Myjhail via Paichail Road.	3.05	4.20	4.20	0.00	0.00	0.00	0	0.00	5	56.00
326724069	Nolam School - Karikorpara via Bongshi River ghat.	3.02	3.20	3.20	0.00	0.00	0.00	0	0.00	4	35.00
326724070	Talteki - Madhupur Road.	2.05	2.00	2.00	0.00	0.00	0.00	0	0.00	3	4.00
326724072	Subandhi - Sonteki Road.	3.06	2.10	2.10	0.00	0.00	0.00	0	0.00	3	4.00
326724073	Ghorapir High school - Bashbari Pri.school Road.	3.30	2.50	2.50	0.00	0.00	0.00	0	0.00	4	4.00
326724074	Boktarpur - Porabari Jalapara Road.	3.00	1.20	1.20	0.00	0.00	0.00	0	0.00	0	0.00
326724075	Bogabari Bazar - Jamgora via Emarath Pree Cadete School Rd.	3.66	2.88	2.88	0.00	0.00	0.00	0	0.00	0	0.00
326724076	Hemayetpur Bus Stand - Naliashure Road.	3.66	3.50	3.50	0.00	0.00	0.00	0	0.00	0	0.00

BASIC INFORMATION OF ROAD

DIVISION : DHAKA

DISTRICT : DHAKA

ROAD CODE	ROAD NAME	CREST WIDTH (m)	TOTAL LENGTH (Km)	SURFACE TYPE-WISE BREAK-UP (Km)				STRUCTURE		EXISTING GAP	
				EARTHEN	FLEXIBLE PAVEMENT (BC)	BRICK PAVEMENT (WBM/HBB/BFS)	RIGID PAVEMENT (CC/RCC)	NUMBER	SPAN (m)	NUMBER	SPAN (m)
1	2	3	4	5	6	7	8	9	10	11	12
326724077	Ashulia Babumadbas house-Changaown via Yasinbag Road	3.66	2.10	2.10	0.00	0.00	0.00	0	0.00	0	0.00
326724078	Unique- Munshi bari via Gajirchat High School Road	3.66	1.75	0.25	1.50	0.00	0.00	0	0.00	0	0.00
326724079	Nishchantapur Bus stand- Nishchintapur School Road	4.00	1.00	0.40	0.60	0.00	0.00	0	0.00	0	0.00
326724081	Kolma 1No Bus Stand - Kumkumary Road.	4.00	1.55	0.75	0.80	0.00	0.00	1	0.90	0	0.00
326724082	Dendabar Kafiluddin's house- Gazirchat Bat tola via Kabarsthan Road	3.66	2.00	1.35	0.65	0.00	0.00	0	0.00	1	5.00
326724083	Kalma Bus stand-Zinjira via CCDB Road	3.66	2.50	1.25	1.25	0.00	0.00	0	0.00	0	0.00
326724084	Shadhapur Ishrafil Haoladader's house-Goperbari mosque Rd.	3.66	2.00	2.00	0.00	0.00	0.00	0	0.00	0	0.00
326724085	Tetuljhora Idgah- Dhaka-ArichaRHD. Road.	3.66	1.50	1.50	0.00	0.00	0.00	0	0.00	0	0.00
326724086	Bhadail Chourasta- Pabnartek via Bhadail Pry.school Road.	3.66	1.50	1.00	0.50	0.00	0.00	0	0.00	0	0.00
326724087	DEPZ.- Secretariate Housing sosaity-Pabnartek Road.	3.66	3.00	0.00	1.20	1.80	0.00	0	0.00	0	0.00
326724089	Bhadail Chourasta-Mader Textail via Anabic Shakti Com. Rd.	3.66	1.50	1.50	0.00	0.00	0.00	0	0.00	0	0.00
326724090	N.nagar-Kaliakoir Rd. - Tongi- EPZ.Rd. via Birds garments Rd	3.65	2.10	0.90	1.20	0.00	0.00	0	0.00	0	0.00
326724091	Jamgora Chourasta-Bhadail Madrasha Road.	3.65	2.50	1.86	0.64	0.00	0.00	0	0.00	0	0.00
326724093	Gandharia school - Pujaghata via Baraid Road	3.65	3.40	3.40	0.00	0.00	0.00	0	0.00	0	0.00
326724094	Kazipara- Shadhapur Pry. School Road.	3.05	1.20	1.20	0.00	0.00	0.00	0	0.00	0	0.00
326724095	Kalma-Zinjira Road.	3.65	2.40	2.40	0.00	0.00	0.00	0	0.00	0	0.00
326724096	Akran- Zinjira Bazar Road.	3.65	2.00	2.00	0.00	0.00	0.00	0	0.00	0	0.00
326724097	Dattapara- Kakabo Road.	3.65	1.80	1.00	0.80	0.00	0.00	0	0.00	0	0.00
326724098	Kamlapur - Bagnibari Road.	3.65	2.30	2.30	0.00	0.00	0.00	0	0.00	0	0.00
326724100	Islamnagar- Walia Road.	4.54	2.50	2.50	0.00	0.00	0.00	0	0.00	0	0.00
326724102	Kondalbag pukurpar- Sreekhandia Saleha Idrish Pry.school Rd.	3.66	1.20	1.20	0.00	0.00	0.00	0	0.00	0	0.00
326724103	Ghoshbag Rotary Girls school-Dewan Filling station Road.	3.65	1.70	1.70	0.00	0.00	0.00	0	0.00	0	0.00
326724105	Bagabari Bazar- Imarat Precadet- Zamgora Road.	4.26	2.88	2.88	0.00	0.00	0.00	0	0.00	0	0.00
326724106	Mushurikhola- Jhauchar bazar Road	4.26	2.50	2.50	0.00	0.00	0.00	0	0.00	0	0.00
326724108	Bhaerchar Bazar- Chunarchar Road.	3.65	2.50	2.50	0.00	0.00	0.00	0	0.00	0	0.00
326724109	Baerchar Bazar-Chunarchar-Firingikanda clinic Road.	3.65	2.00	2.00	0.00	0.00	0.00	0	0.00	0	0.00
326724111	OISCA - Norshingpur - Tayebpur Road.	4.00	2.50	1.75	0.75	0.00	0.00	3	7.00	0	0.00
326724112	Dhamrai GCCR. - Shimulia GCCR.	3.66	0.60	0.00	0.60	0.00	0.00	0	0.00	1	3.00
326724113	Bangla Bazar - Icharkandi Rd	3.65	4.20	4.20	0.00	0.00	0.00	0	0.00	2	22.00
326724114	Analbari - Naihati via uttar Nallapolla Rd.	3.00	4.50	4.50	0.00	0.00	0.00	1	12.00	7	111.00
326724115	Ashulia GCCR near Kalma-Kuturia Rd Via Belam Rd.	4.26	9.80	9.80	0.00	0.00	0.00	20	19.62	0	0.00
326724116	Pakhaghat - Savar Bazar Rd.	4.36	2.50	0.00	0.50	2.00	0.00	0	0.00	0	0.00
326724117	Hindu-Vakurta - Shaglakandi bazarRd.	4.50	3.20	3.20	0.00	0.00	0.00	3	6.00	1	15.00
326724118	B.K.S.P - Kalta suti Rd.	4.26	4.00	3.40	0.60	0.00	0.00	0	0.00	4	4.00
326724119	Panch Bangaon - Sampur Road.	3.66	2.25	2.25	0.00	0.00	0.00	0	0.00	0	0.00
326724120	Shalmashi bazar - Fatick maji ghat Road.	3.05	1.00	1.00	0.00	0.00	0.00	0	0.00	5	10.00
326724121	Charabag madrasha - Katgora bazar Via Durgapur Rd.	3.65	4.50	1.75	0.75	2.00	0.00	2	2.80	4	5.60
326724122	Dandabor MP checkpost - Niriboli RHD	3.50	1.50	0.00	0.80	0.70	0.00	0	0.00	0	0.00
326724123	Dandabar Polli Biddut - Haq market Road.	3.90	3.20	2.40	0.80	0.00	0.00	0	0.00	0	0.00
326724124	Dhaka-Aricha (RHD) - Hatubhanga Road.	4.50	3.00	0.00	3.00	0.00	0.00	4	3.00	0	0.00
326724125	Dholpur - Doshaid Road.	3.75	7.90	7.50	0.40	0.00	0.00	2	1.50	8	5.40
326724126	Kalma - Kuturia Road	3.50	4.50	3.70	0.80	0.00	0.00	4	2.40	8	4.80
326724127	Dhorenda bazar - Shadullapar bazar Via Kamlapur Road	3.66	6.50	5.00	0.80	0.70	0.00	2	18.10	2	3.00
326724128	Kaliakoir - Kumaran Via Kamlapur Road	3.50	5.60	2.90	2.70	0.00	0.00	7	7.40	3	3.50
326724129	Shamiar - Rustompur Via Deun, Saipara Road	3.65	4.90	4.90	0.00	0.00	0.00	3	31.80	8	25.40
326724130	Shalmashi Bazar - Totaliipara Kheyaghat Road.	3.05	2.70	2.70	0.00	0.00	0.00	0	0.00	2	16.00
326724131	Polashbari - Kaichabari Road.	3.50	2.10	1.10	0.00	1.00	0.00	0	0.00	0	0.00
326724132	Kuturia - Aukpara via Joharchanda & Aragaon Road.	2.30	2.75	2.75	0.00	0.00	0.00	0	0.00	8	8.10
326724133	Katgora - Doshaid via Durgapur & Aragaon Road.	3.05	5.50	5.50	0.00	0.00	0.00	0	0.00	6	8.60
326724134	Durgapur - Tongi EPZ via Sreekhondia Road.	2.50	2.40	2.40	0.00	0.00	0.00	0	0.00	3	13.00
326724135	Doshaid Bazar - Charabag Road.	2.50	1.20	1.00	0.20	0.00	0.00	1	0.60	2	2.00
326724136	Hemayetpur Bus stand -Joynabari - Varari Road.	3.65	4.00	3.20	0.80	0.00	0.00	1	1.00	2	5.00

BASIC INFORMATION OF ROAD

DIVISION : DHAKA

DISTRICT : DHAKA

ROAD CODE	ROAD NAME	CREST WIDTH (m)	TOTAL LENGTH (Km)	SURFACE TYPE-WISE BREAK-UP (Km)				STRUCTURE		EXISTING GAP	
				EARTHEN	FLEXIBLE PAVEMENT (BC)	BRICK PAVEMENT (WBM/HBB/BFS)	RIGID PAVEMENT (CC/RCC)	NUMBER	SPAN (m)	NUMBER	SPAN (m)
1	2	3	4	5	6	7	8	9	10	11	12
326724137	RHD (Varari) - Chandulia via Joynabari Road.	3.50	2.50	2.50	0.00	0.00	0.00	2	2.40	5	11.00
326724138	Polly Jononi - Abdul Mannan College Road	3.65	2.50	1.70	0.80	0.00	0.00	0	0.00	0	0.00
326724139	Abdul Mannan College - Kobirpur Road.	3.50	4.20	4.20	0.00	0.00	0.00	0	0.00	0	0.00
326724140	Kobirpur - Goalbari Bazar Road.	3.66	4.50	3.00	1.50	0.00	0.00	0	0.00	0	0.00
326724141	Dhamrai GCCR at Paragram - Kaliakoir via Benipur Road.	3.05	1.20	1.20	0.00	0.00	0.00	0	0.00	4	16.00
326724142	Konda - Shangail Barthartek Road.	3.65	6.20	6.20	0.00	0.00	0.00	0	0.00	0	0.00
326724144	Kamlalpur - Sharulia-Bagnibari Road.	4.50	4.00	2.75	0.00	1.25	0.00	1	7.30	0	0.00
326724145	Varaliapara - Luterchar Bridge via Shamlyapur High School Road.	5.00	4.00	0.45	3.55	0.00	0.00	0	0.00	0	0.00
326724146	Bhatiakandi - Naihati Via Nallapolla Rd.	3.90	4.20	4.20	0.00	0.00	0.00	0	0.00	0	0.00
326724147	Kachoir - Bhararia Road.	3.65	1.20	1.20	0.00	0.00	0.00	0	0.00	0	0.00
326724148	Goalbari - Kachoir Road.	3.65	4.80	4.80	0.00	0.00	0.00	0	0.00	0	0.00
326724149	Baunia - Naihati Road.	3.65	2.10	2.10	0.00	0.00	0.00	0	0.00	0	0.00
326724150	Rishibari - Nallapolla Road.	3.65	3.20	3.20	0.00	0.00	0.00	0	0.00	0	0.00
326724151	Kohinnor Mill Pathalia - Rohimpur Road.	3.80	1.70	0.10	0.00	1.60	0.00	0	0.00	3	5.30
326724152	Zamgara - Kashimpur Road.	4.26	4.10	1.40	2.70	0.00	0.00	0	0.00	0	0.00
326724153	Haque market - Tayebpur Via Dhananjoypur	3.65	5.20	5.20	0.00	0.00	0.00	0	0.00	0	0.00
326724154	Jamgora - Katgora bazar Via Gazirchat	3.65	5.00	5.00	0.00	0.00	0.00	0	0.00	0	0.00
326724155	Ghosh bagh - Pabnartek Via baron	3.65	4.50	4.50	0.00	0.00	0.00	0	0.00	0	0.00
326724156	Bagbari - Horindhora Rd.	3.90	1.00	0.00	0.80	0.20	0.00	0	0.00	0	0.00
326724157	Tetuljhore -Joynabari Road.	4.54	1.20	1.20	0.00	0.00	0.00	0	0.00	0	0.00
326724158	Bogaon - Modnargang Road.	3.62	2.10	2.10	0.00	0.00	0.00	1	30.00	0	0.00
326724159	Aukpara - Rajashan Road.	3.65	4.00	4.00	0.00	0.00	0.00	0	0.00	0	0.00
326724160	Bhakurta GC. Road - Nolagoria Road.	3.65	3.80	3.80	0.00	0.00	0.00	0	0.00	0	0.00
326724161	Shalepur - Chapra Road.	2.90	4.00	4.00	0.00	0.00	0.00	0	0.00	0	0.00
326724163	Shamlashi - Totaliapara Road.	3.80	1.80	1.80	0.00	0.00	0.00	0	0.00	0	0.00
326724164	Pujaghata - Chakulia Road.	3.65	2.00	2.00	0.00	0.00	0.00	0	0.00	1	200.00
326724165	Pujaghata - Banogram Rd.	2.69	2.00	2.00	0.00	0.00	0.00	0	0.00	0	0.00
326724166	Rajashan Pry.School - Miton Road.	3.65	5.20	3.70	0.00	1.50	0.00	0	0.00	0	0.00
326724167	Khaniz nagar - Zinzira Road.	3.09	2.05	2.05	0.00	0.00	0.00	0	0.00	0	0.00
326724169	Bashaid - Ashulia Road.	3.65	3.20	3.20	0.00	0.00	0.00	0	0.00	0	0.00
326724170	Ashullia (Sujabad) - Naldubi Road.	3.50	1.00	1.00	0.00	0.00	0.00	0	0.00	0	0.00
326724171	Charabag - Chirikhadia Rd.	3.65	3.20	3.20	0.00	0.00	0.00	0	0.00	0	0.00
326724172	Jirabo - Bara Rangamatia Road.	3.50	1.50	1.50	0.00	0.00	0.00	0	0.00	0	0.00
326724173	Bhakurta Rd. - Firingi kanda Rd.	3.50	5.20	5.20	0.00	0.00	0.00	0	0.00	1	140.00
326724174	Chato pukur - Shimulia GC Rd.	4.09	1.80	1.80	0.00	0.00	0.00	0	0.00	0	0.00
326724175	Konapara - Bathanbari tek	4.30	1.25	0.00	0.00	1.25	0.00	0	0.00	0	0.00
326724176	Kumkumari - Shadhupara	3.65	2.60	2.60	0.00	0.00	0.00	0	0.00	0	0.00
326724177	Choubaria - Kakabo	3.04	2.75	2.75	0.00	0.00	0.00	0	0.00	0	0.00
326724178	Doshaid - Khagan	3.65	2.60	2.60	0.00	0.00	0.00	0	0.00	0	0.00
326724180	Harindhara (Bagbari) - BISIC. Road	3.65	2.00	0.50	0.00	1.50	0.00	0	0.00	0	0.00
326724182	Haq market - Katghora Rd.	3.65	4.50	3.74	0.60	0.16	0.00	0	0.00	0	0.00
326724183	Dhalpur - Khatghora Rd.	3.50	2.20	2.20	0.00	0.00	0.00	0	0.00	0	0.00
326724184	Khuturia - Khatghora Rd.	3.50	3.75	3.75	0.00	0.00	0.00	0	0.00	0	0.00
326724185	Sadirbari - Kaundia via Nayabazar Road.	3.60	2.50	1.50	0.00	1.00	0.00	0	0.00	0	0.00
326724186	Bongaon School - Rangertek Road	3.00	5.00	5.00	0.00	0.00	0.00	0	0.00	0	0.00
326724188	Panch Bongaon -Dhaka- Aricha RHD. Road.	3.05	3.00	3.00	0.00	0.00	0.00	0	0.00	0	0.00
326724189	Rajaghat - Shanbendar Ghat Road.	2.96	2.00	2.00	0.00	0.00	0.00	0	0.00	0	0.00
326724190	Boliapur (RHD) - Konda Bazar via kalibari road.	3.06	1.10	1.10	0.00	0.00	0.00	0	0.00	0	0.00
326724191	Chunarchar - Chaglakandi via Brick fild Road.	3.00	1.00	1.00	0.00	0.00	0.00	0	0.00	0	0.00
326724192	Boliapur Pry.School - Chandulia Graveard Road.	3.00	1.50	1.50	0.00	0.00	0.00	0	0.00	0	0.00
326724193	Kaliakoir-Zinjira Road.	4.26	1.50	1.10	0.00	0.40	0.00	0	0.00	0	0.00
326724194	Bhabanipur - Nikrail Road.	4.26	1.20	1.20	0.00	0.00	0.00	1	30.00	1	5.00
326724195	Rajarbag - Shadhapur(Kamlapur) Road.	4.26	1.20	1.20	0.00	0.00	0.00	0	0.00	0	0.00
326724196	Shampur- Kaliakoir Road.	3.65	1.50	1.50	0.00	0.00	0.00	0	0.00	0	0.00
326724197	Kaliakoir - Bagnibari Road.	3.65	1.00	1.00	0.00	0.00	0.00	0	0.00	0	0.00
326724198	Bishmile - Pandhoa Road.	3.65	2.00	1.40	0.60	0.00	0.00	0	0.00	0	0.00

BASIC INFORMATION OF ROAD

DIVISION : DHAKA

DISTRICT : DHAKA

ROAD CODE	ROAD NAME	CREST WIDTH (m)	TOTAL LENGTH (Km)	SURFACE TYPE-WISE BREAK-UP (Km)				STRUCTURE		EXISTING GAP	
				EARTHEN	FLEXIBLE PAVEMENT (BC)	BRICK PAVEMENT (WBM/HBB/ BFS)	RIGID PAVEMENT (CC/RCC)	NUMBER	SPAN (m)	NUMBER	SPAN (m)
1	2	3	4	5	6	7	8	9	10	11	12
326724199	Gokulnagar High School - Pandhoa Road.	4.26	1.40	1.40	0.00	0.00	0.00	0	0.00	0	0.00
326724200	Pathalia road- Pathalia uttar para Road.	3.05	1.10	1.10	0.00	0.00	0.00	0	0.00	0	0.00
326724201	Savar Birulia road at Kristapur- Miton Road.	3.65	1.50	1.50	0.00	0.00	0.00	0	0.00	0	0.00
326724202	Kalma Pry. School - Ashulia road (Rain Garmets) Road.	3.65	1.50	1.50	0.00	0.00	0.00	0	0.00	0	0.00
326724203	Kadam Ali commisionar's office- Deogaon Kristan kabarsthan Rd	3.65	1.50	1.50	0.00	0.00	0.00	0	0.00	0	0.00
326724204	Uttar Nallapolla- Naihati Road.	3.65	2.00	2.00	0.00	0.00	0.00	0	0.00	0	0.00
326724205	Baunia- Analbari via Khanekashari Road.	3.66	2.00	2.00	0.00	0.00	0.00	0	0.00	0	0.00
326724206	Tenguri- Konapara Baidgaow Road.	3.65	2.00	2.00	0.00	0.00	0.00	0	0.00	0	0.00
326724207	Tenguri - Morich kata Road.	3.65	1.50	0.90	0.60	0.00	0.00	0	0.00	0	0.00
326724208	Abdul Mannan College- Kaltashuti via Shabu Shaheb's housRd.	4.26	2.00	2.00	0.00	0.00	0.00	0	0.00	0	0.00
326724209	Analbari- Ashareteke Road.	3.65	1.50	1.50	0.00	0.00	0.00	0	0.00	0	0.00
326724210	Shamver Guchagram - Becompur River Ghat Road .	3.66	2.00	2.00	0.00	0.00	0.00	0	0.00	0	0.00
326724211	Chalapara - Lalartek Govt. pry.school Road.	3.65	1.20	1.20	0.00	0.00	0.00	0	0.00	0	0.00
326724212	Rishipara - Shulimulia Bazar via Moddhopara & Raipara Road.	3.66	1.50	1.50	0.00	0.00	0.00	0	0.00	0	0.00
326724213	Norsingpur Bus Stand - Yearpur Road.	3.66	1.60	1.60	0.00	0.00	0.00	0	0.00	0	0.00
326724214	Dhanayed Yusuf Market - Tazpur Road.	3.66	1.50	1.50	0.00	0.00	0.00	0	0.00	0	0.00
326724215	20 Mile Jirabo Rd. - Amtola Gajirchat via Chitroshil , Kanda Rd.	3.66	1.50	1.50	0.00	0.00	0.00	0	0.00	0	0.00
326724216	Aukpara - Bongabondhu Road via Belna.	3.66	1.50	1.00	0.50	0.00	0.00	0	0.00	0	0.00
326724217	Doshid High School - Aukpara Road.	3.66	1.20	1.20	0.00	0.00	0.00	0	0.00	0	0.00
326724218	Charabag Trenning Center - Asulia Bazar Road.	3.66	1.30	1.30	0.00	0.00	0.00	0	0.00	0	0.00
326724219	Gouripur - Changaon Road.	3.66	1.50	1.50	0.00	0.00	0.00	0	0.00	0	0.00
326724220	BRAC Trening Center -Zinzira Road.	3.66	2.50	2.00	0.50	0.00	0.00	0	0.00	0	0.00
326724221	Tulatuli- Jhaochar Road.	3.66	2.00	2.00	0.00	0.00	0.00	0	0.00	0	0.00
326724222	Bhakurta Bridge - Billamalia Estran Housing Road.	3.66	1.50	1.50	0.00	0.00	0.00	0	0.00	0	0.00
326724223	Bhakurta Bridge - H/o. Aiub Ali Road.	3.66	1.00	1.00	0.00	0.00	0.00	0	0.00	0	0.00
326724224	Zamgora chowrasta to Gajirchat High School	4.26	2.00	1.74	0.26	0.00	0.00	0	0.00	0	0.00
326724225	Nabinagar - Kaliakair RHD at Shamsher Plaza-Atomic Energy	3.05	1.50	1.00	0.00	0.50	0.00	0	0.00	0	0.00
326724228	Bishmile-Zirabo Road at Ahmed Food- H/O. Ibrahim	3.66	0.80	0.80	0.00	0.00	0.00	0	0.00	0	0.00
326724229	Tongi - EPZ. RHD. At Sreekhondia - Katgora Bazar Road.	3.66	3.50	3.50	0.00	0.00	0.00	0	0.00	0	0.00
326724230	Chakolgram -Choubaria More Road	3.05	1.50	1.50	0.00	0.00	0.00	0	0.00	0	0.00
326724231	Nayerhat- Amgachia Road	3.66	1.60	1.19	0.42	0.00	0.00	2	1.20	0	0.00
326724232	Dhaka- Aricha RHD. At BPATC - Gerua Bazar Road	3.66	2.60	2.60	0.00	0.00	0.00	0	0.00	0	0.00
326724233	Gerua Bazar - Jamshing Bazar Road	3.66	2.50	2.50	0.00	0.00	0.00	0	0.00	0	0.00
326724235	Kurgaon- Gakulnagar Road	3.66	2.75	2.75	0.00	0.00	0.00	0	0.00	0	0.00
326724236	Ambagan - Islam Nagar-Bot tola - Gerua Bazar Road	4.26	2.60	2.60	0.00	0.00	0.00	0	0.00	0	0.00
326724237	Mader Tek - Ghoradia via Noadda Rroad	3.66	4.90	4.90	0.00	0.00	0.00	0	0.00	0	0.00
326724238	Baipail - Niribili (RHD) Rd	3.05	7.50	6.70	0.80	0.00	0.00	1	12.00	3	58.00
326724239	Khagan - Paragram Rd.	3.50	3.60	0.00	3.60	0.00	0.00	4	2.40	4	3.00
326724241	Hemayetpur bazar -Shampur bazar- Jhawchar	4.26	4.50	0.00	0.90	3.60	0.00	0	0.00	19	71.50
326724242	Kuturia - Bagabari bazar Rd.	3.65	4.80	0.00	4.40	0.40	0.00	0	0.00	0	0.00
326724243	Katgora Bazar - Chitrashail Road via Kandail Road.	2.60	2.50	2.50	0.00	0.00	0.00	0	0.00	3	4.00
326724244	Dendabor (PBS) - Ghorapeer Mazar Road.	3.65	3.50	0.00	3.50	0.00	0.00	0	0.00	0	0.00
326724246	Rangamati Bridge - Shimulia GC.	3.60	4.50	4.50	0.00	0.00	0.00	0	0.00	0	0.00
326724247	Kobirpur - Goailbari Bazar via Baidgaon High School Rd.	3.05	6.20	3.20	1.50	1.50	0.00	1	0.60	6	45.00
326724249	Kondalbag Pukurpar - Sharkar Market via Manikgonj para Road	3.66	3.00	1.66	1.34	0.00	0.00	0	0.00	0	0.00
326724250	Dhanaid Yousuf Market - Sharker Market via Gorat Road.	3.66	2.70	0.77	1.93	0.00	0.00	0	0.00	0	0.00
326724251	Notunbondor Shimulia UP office - Kassoir Bagbari Road.	3.00	3.10	3.10	0.00	0.00	0.00	0	0.00	0	0.00
326724252	Narshinghapur School-Narshinghapur Bus stand Road.	4.54	1.40	1.40	0.00	0.00	0.00	0	0.00	0	0.00
326724253	Dhaka- Aricha H/W at Savar bus stand - Kalma via Savar UP	3.66	6.00	3.80	2.20	0.00	0.00	8	26.30	2	4.00
326724254	Khagan Bazar - Ashulia UP	3.60	4.10	4.00	0.10	0.00	0.00	3	4.20	5	5.60

BASIC INFORMATION OF ROAD

DIVISION : DHAKA

DISTRICT : DHAKA

ROAD CODE	ROAD NAME	CREST WIDTH (m)	TOTAL LENGTH (Km)	SURFACE TYPE-WISE BREAK-UP (Km)				STRUCTURE		EXISTING GAP	
				EARTHEN	FLEXIBLE PAVEMENT (BC)	BRICK PAVEMENT (WBM/HBB/BFS)	RIGID PAVEMENT (CC/RCC)	NUMBER	SPAN (m)	NUMBER	SPAN (m)
1	2	3	4	5	6	7	8	9	10	11	12
326724255	Agis Textile -Farida Mohila Madrasha-Darul Ehasan Univercity Rd.	3.66	0.98	0.48	0.50	0.00	0.00	0	0.00	0	0.00
326724256	Agis textile -Faruk nagar- Madhupur Rd.	3.60	2.10	1.64	0.46	0.00	0.00	0	0.00	0	0.00
326724257	Ghugudia High school - Shindhuria Road	3.60	3.10	3.10	0.00	0.00	0.00	0	0.00	0	0.00
326724258	Boaliapara Uttar -Monohar Jame Mosque- Ghugudia Rd.	3.66	1.80	1.80	0.00	0.00	0.00	0	0.00	0	0.00
326724259	Gakulnagar Namapara - Monohar Bridge - Walia Road	3.60	2.20	2.20	0.00	0.00	0.00	0	0.00	0	0.00
326724260	Radius -Kondalbag Rd. Via Jame Mosque	3.66	1.60	1.60	0.00	0.00	0.00	0	0.00	0	0.00
326724261	Kaundia Up. Office - Mohanpur-Ghasirdia- Shingashr Road	3.05	2.20	2.20	0.00	0.00	0.00	0	0.00	0	0.00
326724262	Kaundia Ghat - Bag Shatra Road	3.20	2.20	2.20	0.00	0.00	0.00	0	0.00	0	0.00
326724263	Dhaka- Aricha RHD. -Chandpur Road	3.66	1.50	1.50	0.00	0.00	0.00	0	0.00	0	0.00
326724264	Rishipara - Nairadi Road	3.60	1.60	1.60	0.00	0.00	0.00	0	0.00	0	0.00
326724265	Bagnibari - Pipulia - Birulia Road	3.50	3.20	3.20	0.00	0.00	0.00	0	0.00	0	0.00
326724266	Bangaon Up. Office - Gandharia kheaghat Road	3.60	1.80	1.80	0.00	0.00	0.00	0	0.00	0	0.00
326724267	Dashpara Faruk's shop - Hashem's shop road via h/o. Fajjuddin	3.00	1.20	1.20	0.00	0.00	0.00	0	0.00	0	0.00
326724268	Konda h/o. Salek Mahajan - h/o. Javed Ali Ch.	3.20	1.50	1.50	0.00	0.00	0.00	0	0.00	0	0.00
326724269	Bangaon UP. Office - Gandharia kheaghat via h/o. Fajlu	3.60	1.50	1.50	0.00	0.00	0.00	0	0.00	0	0.00
326724270	Unail Pukurpar - Nalam Road via Unail Madrasha Road	3.50	2.00	2.00	0.00	0.00	0.00	0	0.00	0	0.00
326724271	Swiss Textile - Motin briks Road	4.00	1.20	1.20	0.00	0.00	0.00	0	0.00	0	0.00
326724272	Luterchar h/o.Sawroar Ch -h/o.Hab Mb.- h/o.Hossain Ch.Rd.	3.05	2.10	2.10	0.00	0.00	0.00	0	0.00	0	0.00
326724273	Bhakurta High school - Bilamalia Mouza Road	3.60	1.00	1.00	0.00	0.00	0.00	0	0.00	0	0.00
326724274	Shampur - Harulia Road	4.26	2.10	2.10	0.00	0.00	0.00	0	0.00	0	0.00
VILLAGE ROAD-A TOTAL: 228 Nos. Road			591.40	501.65	62.34	27.41	0.00	100	582.12	227	1786.30

ROAD TYPE : VILLAGE ROAD-B

326725054	Horidhora - Dhaleshory river Rd.	3.50	2.75	2.75	0.00	0.00	0.00	0	0.00	0	0.00
326725055	Horidhora - Jamurmuchi para	3.30	2.00	2.00	0.00	0.00	0.00	0	0.00	0	0.00
326725065	Baraid Pri.School - Edgha Road.	3.06	1.10	1.10	0.00	0.00	0.00	0	0.00	0	0.00
326725067	Chapra village Road.	3.00	1.00	1.00	0.00	0.00	0.00	0	0.00	0	0.00
326725069	Akran - Akran namapara	3.66	1.00	1.00	0.00	0.00	0.00	0	0.00	0	0.00
326725082	Deogaow purbapara mosque- Deogaow Motaleb's house Rd.	3.65	1.00	1.00	0.00	0.00	0.00	0	0.00	0	0.00
326725083	Kalma 2no. - Noumuslim para Road.	3.66	1.00	1.00	0.00	0.00	0.00	0	0.00	0	0.00
326725093	Shendha Germents - Halim Dawan's House via Baroy para Road.	3.66	1.00	1.00	0.00	0.00	0.00	0	0.00	0	0.00
326725094	Baroy Para - Pollybidut Road.	3.66	1.00	1.00	0.00	0.00	0.00	0	0.00	0	0.00
326725098	Jirabo School - Tongi-EPZ Rd. via Dawenpara Road.	3.66	0.80	0.40	0.00	0.40	0.00	0	0.00	0	0.00
326725100	Dhanayed H/o. Layej Uddin - H/o Nozulla Sharker via H/o Majibar Road	3.66	1.20	0.90	0.00	0.30	0.00	0	0.00	0	0.00
326725101	H/o.Mesba uddin - H/o . Gayen via Dhonaid Mosque Road	3.66	1.00	1.00	0.00	0.00	0.00	0	0.00	0	0.00
326725103	Shadhupara - Dampara Road.	3.66	1.00	1.00	0.00	0.00	0.00	0	0.00	0	0.00
326725112	Soliy Market - H/o Badsha mia Road.	3.66	1.20	1.20	0.00	0.00	0.00	0	0.00	0	0.00
326725113	Solay Market Bridge - Poultry Farm of Mojammel	3.66	1.00	1.00	0.00	0.00	0.00	0	0.00	0	0.00
326725114	Panpara - Fullbaria busstand Road.	3.05	1.00	1.00	0.00	0.00	0.00	1	1.80	4	9.00
326725115	Dharenda- Savar- Birulia Link Road	3.66	0.80	0.80	0.00	0.00	0.00	0	0.00	0	0.00
326725116	RHD.Bipail- Halim garden Road.	3.66	1.20	0.60	0.00	0.60	0.00	0	0.00	0	0.00
326725117	Nabinagar-Kaliakoir Road - Darul Ehshan Univercity Road	3.65	0.30	0.00	0.30	0.00	0.00	0	0.00	0	0.00
326725119	Dhaka-Aricha RHD.atThanastand-Imandipur Govt. Pry.school Rd.	3.65	1.20	0.30	0.00	0.90	0.00	0	0.00	1	10.00
326725120	Shaympur moyitree shongo - Matka Rd.	3.00	1.30	1.30	0.00	0.00	0.00	0	0.00	0	0.00
326725121	Shampur - Khandagram Road.	3.65	1.00	1.00	0.00	0.00	0.00	0	0.00	0	0.00
326725122	Tongi-EPZ at Zirabo - Kundol bag (Hadu kha Bari) Road.	3.66	1.60	1.60	0.00	0.00	0.00	0	0.00	0	0.00
326725123	Tongi-EPZ at Bottola - 20 Mile Zirabo Active Mill via H/o Bahadur Member.	3.66	1.00	1.00	0.00	0.00	0.00	0	0.00	0	0.00

BASIC INFORMATION OF ROAD

DIVISION : DHAKA

DISTRICT : DHAKA

ROAD CODE	ROAD NAME	CREST WIDTH (m)	TOTAL LENGTH (Km)	SURFACE TYPE-WISE BREAK-UP (Km)				STRUCTURE		EXISTING GAP	
				EARTHEN	FLEXIBLE PAVEMENT (BC)	BRICK PAVEMENT (WBM/HBB/BFS)	RIGID PAVEMENT (CC/RCC)	NUMBER	SPAN (m)	NUMBER	SPAN (m)
1	2	3	4	5	6	7	8	9	10	11	12
326725125	Zamgora Chowrasta-Shimultali Road	3.36	1.10	0.00	1.10	0.00	0.00	0	0.00	0	0.00
326725126	Dhaka-Shingair RHD - Tetuljhora Collage	4.80	1.00	1.00	0.00	0.00	0.00	0	0.00	0	0.00
326725127	Zamgora Mridhabari nuria Mosque- Mirbari Road	4.26	0.80	0.80	0.00	0.00	0.00	0	0.00	0	0.00
326725128	Narshigpur- Purbo Narshingpur	3.05	0.95	0.95	0.00	0.00	0.00	0	0.00	0	0.00
326725129	Zamgora Anower House to vadail Primary School	3.66	2.00	2.00	0.00	0.00	0.00	0	0.00	0	0.00
326725130	Mirertek-Chowaripara Road	3.66	1.80	1.80	0.00	0.00	0.00	0	0.00	0	0.00
326725131	Mirertek villageRoad	3.66	1.50	1.50	0.00	0.00	0.00	0	0.00	0	0.00
326725132	Madertek- Monohar Road	4.26	0.80	0.80	0.00	0.00	0.00	0	0.00	0	0.00
326725133	Kalabagan-Walia Road	4.26	2.25	2.25	0.00	0.00	0.00	0	0.00	0	0.00
326725134	Charigram Dakhinpara Village Road	3.66	1.00	1.00	0.00	0.00	0.00	0	0.00	0	0.00
326725135	Charigram Uttarpara Village Road	3.66	0.80	0.80	0.00	0.00	0.00	0	0.00	0	0.00
326725136	Shadhapur Puranbari Kadam Ali market- Shomiti road	3.05	1.20	0.80	0.40	0.00	0.00	0	0.00	0	0.00
326725137	Shandip Pry. School - Shandip Vill. Road	3.66	1.25	1.25	0.00	0.00	0.00	0	0.00	0	0.00
326725138	Kashipur Dewantek - Bepari Para Road	3.66	2.20	2.20	0.00	0.00	0.00	0	0.00	0	0.00
326725139	Ghoradia -Mollikartek Road	3.66	1.20	1.20	0.00	0.00	0.00	0	0.00	0	0.00
326725140	Nama Ganda -Bottola - Bank Town Road	3.66	1.30	1.30	0.00	0.00	0.00	0	0.00	0	0.00
326725141	Nama Ganda - Bot tola river ghat Road	3.60	1.00	1.00	0.00	0.00	0.00	0	0.00	0	0.00
326725142	CRP. - Lalteki Road	3.60	1.80	1.80	0.00	0.00	0.00	0	0.00	0	0.00
326725143	Diakhali Bridge - Gajaria Khal Road	3.66	1.20	1.20	0.00	0.00	0.00	0	0.00	0	0.00
326725144	Narshimpur-KashimpurRd. -Diakhali School	3.60	1.50	1.50	0.00	0.00	0.00	0	0.00	0	0.00
326725145	Dhanaid Adhare Alo Club - Tajpur Road	3.60	1.20	1.20	0.00	0.00	0.00	0	0.00	0	0.00
326725146	Dhanaid Jame Mosque - Tajpur Road	3.66	1.30	1.30	0.00	0.00	0.00	0	0.00	0	0.00
326725147	Jirabo-Tajpur Road - Gaenbari Road	3.66	1.50	1.50	0.00	0.00	0.00	0	0.00	0	0.00
326725148	Diakhali Sohool - Turag River Road	3.05	1.10	1.10	0.00	0.00	0.00	0	0.00	0	0.00
326725149	Tongi - EPZ. Rd. - H/o. BacchuRoad	2.90	0.80	0.80	0.00	0.00	0.00	0	0.00	0	0.00
326725150	Dhanaid H/O. Alimuddin -H/O. Mejbauddin Road	3.60	1.20	1.20	0.00	0.00	0.00	0	0.00	0	0.00
326725151	Abdul Mannan Collage -Nama Conapara Road	3.60	2.50	2.50	0.00	0.00	0.00	0	0.00	0	0.00
326725152	Moidhyo Konapara H/o. Suman - H/o. Washim Uddin Rd.	2.90	2.10	2.10	0.00	0.00	0.00	0	0.00	0	0.00
326725153	Pachkani -Kaundia UP. Office Road	2.50	0.60	0.00	0.00	0.00	0.60	0	0.00	0	0.00
326725154	Bag Shatra - Chandertek Road	2.50	0.60	0.60	0.00	0.00	0.00	0	0.00	0	0.00
326725155	Dakshin Kaundia Mosque - Burirtek Road	2.50	1.00	1.00	0.00	0.00	0.00	0	0.00	0	0.00
326725156	Bagshatra Sultan's Shop - Ruhul Amin's house Road	2.50	1.50	1.50	0.00	0.00	0.00	0	0.00	0	0.00
326725157	Paharibari kadir's house - Hakim's house Road	2.50	1.00	1.00	0.00	0.00	0.00	0	0.00	0	0.00
326725158	Kaundia Melar tek Mirjabari - Khalil's house Road	1.50	1.00	1.00	0.00	0.00	0.00	0	0.00	0	0.00
326725159	Kaundia Bagichartek Monir's shop - Amor Ali's house Road	2.00	0.60	0.60	0.00	0.00	0.00	0	0.00	0	0.00
326725160	Begunbari Jame Mosque - Walia Mosque Road	3.50	1.20	1.20	0.00	0.00	0.00	0	0.00	0	0.00
326725161	Akran- SadullapurRd. - Bagnibari Road	3.05	1.50	1.50	0.00	0.00	0.00	0	0.00	0	0.00
326725162	Shampur H/O. Amanullah - Rice millof Suramia	3.05	0.60	0.60	0.00	0.00	0.00	0	0.00	0	0.00
326725163	Shampur - Mostapara Road	3.60	1.00	0.00	0.00	1.00	0.00	0	0.00	0	0.00
326725164	Charabag- Akran Rd. -H/O. Kambor Ali's Road	4.00	0.40	0.00	0.40	0.00	0.00	0	0.00	0	0.00
326725165	Charabag- Akran Rd. - H/o. Bachchu Mia	3.50	0.70	0.70	0.00	0.00	0.00	0	0.00	0	0.00
326725166	Khagan H/o. Rahaman Mia - Pukurpar Road	3.60	1.20	1.20	0.00	0.00	0.00	0	0.00	0	0.00
326725167	Khagan Shop of Badsha Mia - Khagan Baid Road	3.66	0.90	0.90	0.00	0.00	0.00	0	0.00	0	0.00
326725168	Khagan Alim Poultry Farm - Aukpara Road	3.60	1.20	1.20	0.00	0.00	0.00	0	0.00	0	0.00
326725169	Akran - Shadullahpur rd.shop of Ataur -H/o. Rahamatullah	3.60	0.90	0.90	0.00	0.00	0.00	0	0.00	0	0.00
326725170	Birulia Uttarpara - Dakshin para Road	3.05	0.90	0.90	0.00	0.00	0.00	0	0.00	0	0.00
326725171	Shadapur bazar - Lal Mia's House Road	3.00	1.20	1.20	0.00	0.00	0.00	0	0.00	0	0.00
326725172	Konda Mahmud house - Abul kashem house Road	3.00	1.50	1.50	0.00	0.00	0.00	0	0.00	0	0.00
326725173	Dhamsona River Ghat - Unail Pukurpar Road	3.00	1.50	1.50	0.00	0.00	0.00	0	0.00	0	0.00
326725174	Siwss Textilei- Haruliara Rd. Via Kabarsthan	3.05	3.20	3.20	0.00	0.00	0.00	0	0.00	0	0.00
326725175	Purbahati -Poultry farm -Harulia road	3.05	1.90	1.90	0.00	0.00	0.00	0	0.00	0	0.00
326725176	Hemaetpur- Chandulia rd. via Madrasha	3.05	1.00	1.00	0.00	0.00	0.00	0	0.00	0	0.00
326725177	Rishipara Vill. Road	3.05	0.90	0.90	0.00	0.00	0.00	0	0.00	0	0.00
326725178	Varari - Tawel factory Road	3.05	1.20	1.20	0.00	0.00	0.00	0	0.00	0	0.00
326725179	Mutukpara Road	3.05	0.80	0.80	0.00	0.00	0.00	0	0.00	0	0.00

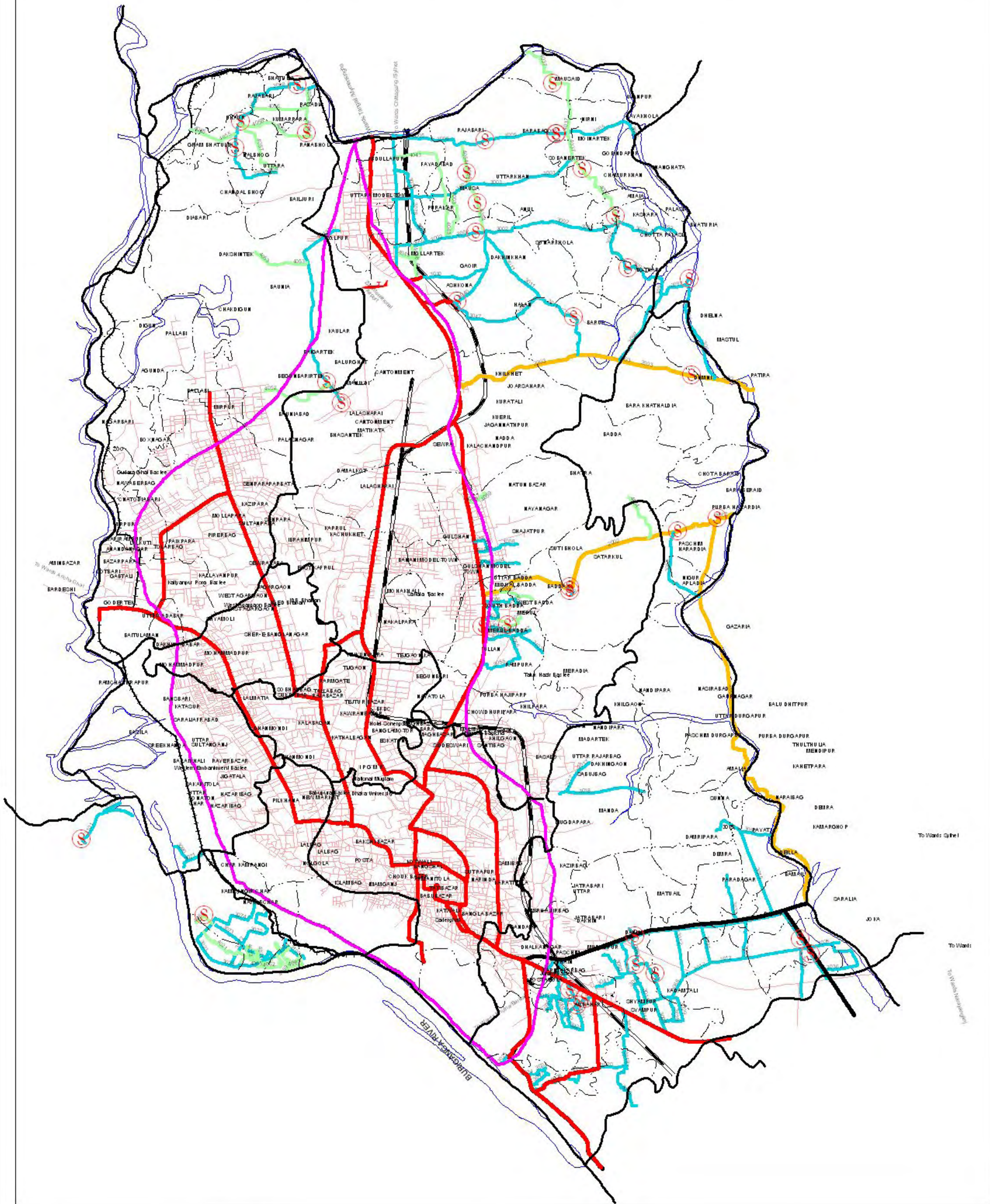
BASIC INFORMATION OF ROAD

DIVISION : DHAKA

DISTRICT : DHAKA

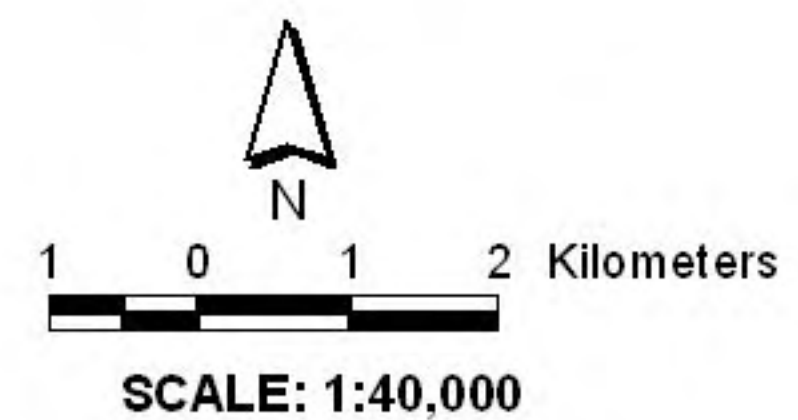
ROAD CODE	ROAD NAME	CREST WIDTH (m)	TOTAL LENGTH (Km)	SURFACE TYPE-WISE BREAKE-UP (Km)				STRUCTURE		EXISTING GAP		
				EARTHEN	FLEXIBLE PAVEMENT (BC)	BRICK PAVEMENT (WBM/HBB/BFS)	RIGID PAVEMENT (CC/RCC)	NUMBER	SPAN (m)	NUMBER	SPAN (m)	
1	2	3	4	5	6	7	8	9	10	11	12	
326725180	Shalmashi Bridge -Kalmarchar Road	3.05	1.20	1.20	0.00	0.00	0.00	0	0.00	0	0.00	
326725181	Harulia Liakat house - Shampur Moittri Shanga Road	3.05	1.60	1.60	0.00	0.00	0.00	0	0.00	0	0.00	
326725182	Harulia - Chaira Ghat Road	3.05	2.30	2.30	0.00	0.00	0.00	0	0.00	0	0.00	
326725183	Chaira Kalon Bepari house - Yosuf Matbor's Ghat Road	3.05	1.50	1.50	0.00	0.00	0.00	0	0.00	0	0.00	
326725184	Chistia filling station -Datnertek -Mograkanda Road	3.60	2.90	2.90	0.00	0.00	0.00	0	0.00	0	0.00	
326725185	Dhaka- Aricha RHD. - dhobaroy road	1.50	1.00	1.00	0.00	0.00	0.00	0	0.00	0	0.00	
326725186	Aminbazar Uttara Pry. School - Guglartek (Gopalpur) Road	2.00	0.50	0.50	0.00	0.00	0.00	0	0.00	0	0.00	
326725187	Sharbertek - Nabi Textile Road	4.00	1.50	1.50	0.00	0.00	0.00	0	0.00	0	0.00	
326725188	BKSP.Sharbartek - Kaltashuti Road	3.66	1.60	1.60	0.00	0.00	0.00	0	0.00	0	0.00	
VILLAGE ROAD-B TOTAL: 88 Nos. Road				109.90	103.90	2.20	3.20	0.60	1	1.80	5	19.00
SAVAR UPAZILA TOTAL: 351 Nos. Road				878.32	688.76	135.84	52.22	1.50	290	2336.97	269	3389.40

MAP OF DHAKA CITY & TEJGAON CIRCLE



LEGEND

Administrative Boundary	Road Network	School
City Boundary	FRA	School
Ward / Union Boundary	FRB	
Mouza Boundary	City Main Road	
	City Road	
	Union Road	
	Village Road	
	Railway Line	
	Embankment	



PREPARED BY: GIS UNIT, LGED

BASIC INFORMATION OF ROAD

DIVISION : DHAKA

DISTRICT : DHAKA

ROAD CODE	ROAD NAME	CREST WIDTH (m)	TOTAL LENGTH (Km)	SURFACE TYPE-WISE BREAK-UP (Km)				STRUCTURE		EXISTING GAP	
				EARTHEN	FLEXIBLE PAVEMENT (BC)	BRICK PAVEMENT (WBM/HBB/BFS)	RIGID PAVEMENT (CC/RCC)	NUMBER	SPAN (m)	NUMBER	SPAN (m)
1	2	3	4	5	6	7	8	9	10	11	12

UPAZILA : TEJGAON CIRCLE

ROAD TYPE : UPAZILA ROAD

326732001	Demra-Kayetpara - Beraid G.C Road.	4.20	11.34	8.84	0.20	2.30	0.00	5	53.00	5	175.00
326732002	Uttar Buddha Pragati Shrani- Baried Road	4.20	7.50	0.00	7.50	0.00	0.00	4	168.00	0	0.00
326732003	Khelkhet - Isapur Road .	4.20	7.00	0.00	7.00	0.00	0.00	10	286.00	0	0.00

UPAZILA ROAD TOTAL: 3 Nos. Road 25.84 8.84 14.70 2.30 0.00 19 507.00 5 175.00

ROAD TYPE : UNION ROAD

326733001	Kalshi - Balughat Road .	3.66	3.10	2.10	0.00	1.00	0.00	1	20.00	0	0.00
326733002	Kosai bari - Katchkura road	5.20	7.00	0.00	7.00	0.00	0.00	3	39.50	0	0.00
326733003	Azampur - Moinertk road	4.88	6.50	0.00	6.50	0.00	0.00	1	10.00	0	0.00
326733004	Sahajadpur Khilbaritek road	4.88	3.00	0.00	3.00	0.00	0.00	0	0.00	0	0.00
326733005	Abdullapur - Kumudkhola via Moinartek Road .	3.66	6.50	0.50	6.00	0.00	0.00	4	71.00	0	0.00
326733006	Uttar Badda Shadinota Shoroni Road.	3.66	2.00	0.00	2.00	0.00	0.00	0	0.00	0	0.00
326733007	Moddha Badda Main Road - Haji Joab Ali House Road .	3.66	2.00	0.00	1.50	0.50	0.00	0	0.00	0	0.00
326733008	Moddha Badda Tohoshil Road .	3.66	1.50	0.00	0.00	1.50	0.00	0	0.00	0	0.00
326733009	Tongi Bally Bridge - Sonargaon Janapath via Kamarpara Road.	3.66	5.50	0.00	5.50	0.00	0.00	1	48.00	0	0.00
326733010	Haji Camp - Dhokkinkhan Bazar via Taltola Road.	3.66	4.50	1.00	3.50	0.00	0.00	1	1.00	0	0.00
326733011	Dakkinkhan Bazar - Borura Issapur Road.	3.66	4.50	0.00	1.55	2.95	0.00	1	3.66	0	0.00
326733012	Konapara - Ranimohal Cenama hall via Dogair Road.	3.66	5.00	0.00	5.00	0.00	0.00	1	8.00	0	0.00
326733013	Dhonia - Dholypar Road .	4.88	3.00	0.00	3.00	0.00	0.00	0	0.00	0	0.00
326733014	Matual Madrasa Road .	4.88	5.00	0.00	5.00	0.00	0.00	1	8.00	0	0.00
326733015	Demra Staff Quarter - Amulia Road.	3.66	3.50	0.00	0.00	3.50	0.00	0	0.00	0	0.00
326733016	Sharulia Bazar - Shukorshi Road.	3.05	4.00	0.00	4.00	0.00	0.00	0	0.00	0	0.00
326733017	Nandipara(Nasirabad) - Trimohoni Road.	3.66	2.50	0.00	0.00	2.50	0.00	0	0.00	0	0.00
326733018	Nandipara - Shekwar Jayga Road.	3.66	3.00	0.00	3.00	0.00	0.00	1	39.00	0	0.00
326733019	Rayerbag Bazar - Mohammad Bag Road.	3.66	4.50	0.00	4.50	0.00	0.00	0	0.00	0	0.00
326733020	Nama Shampur Railline - Merajnogor Road .	3.66	4.00	0.00	2.00	2.00	0.00	0	0.00	0	0.00
326733021	Goil Bari more Paterbag - Muradpur Road .	3.66	2.00	0.00	2.00	0.00	0.00	0	0.00	0	0.00
326733022	Donia Goalbarimore - Kuddur Bazar (Paterbag) Road .	3.66	1.50	0.00	1.50	0.00	0.00	0	0.00	0	0.00
326733023	Asrafabad - Kholamora Road .	4.88	2.60	0.00	2.60	0.00	0.00	2	103.00	0	0.00
326733024	Shaympur Multilattaral Highschool - Nuton Shaympur Road.	3.66	0.85	0.00	0.85	0.00	0.00	0	0.00	0	0.00
326733025	Shaympur- Rajabari Road.	3.05	0.33	0.00	0.00	0.00	0.33	0	0.00	0	0.00
326733026	Dhaka-Narayngoj - Nama Shaympur Road.	3.66	2.70	0.00	2.70	0.00	0.00	0	0.00	0	0.00
326733027	Gulbag - Shaympur High School Road.	3.66	2.00	0.00	2.00	0.00	0.00	0	0.00	0	0.00
326733028	Asrafad Pucca Pool - Munshihatir Nadir Par via Graveyard road	3.66	1.40	1.40	0.00	0.00	0.00	0	0.00	0	0.00
326733029	Matuil Muslim Nagar Main Road.	3.05	1.50	0.00	0.00	1.50	0.00	0	0.00	0	0.00
326733030	Haji Nasiruddin Road.	3.66	0.60	0.00	0.00	0.60	0.00	0	0.00	0	0.00
326733031	Kazlar Par Naya Nagar Road.	3.66	1.00	0.00	0.00	1.00	0.00	0	0.00	0	0.00
326733032	Janata Bag - Meraj Nagar via Rayes Nagar School Road.	3.05	1.50	0.00	0.00	1.50	0.00	0	0.00	0	0.00
326733033	Payety Main Road.	3.66	1.80	0.00	0.00	1.80	0.00	0	0.00	0	0.00
326733034	Mandipur- Durgapur Road.	2.44	2.00	2.00	0.00	0.00	0.00	0	0.00	0	0.00
326733035	Ranimohol - Balurghat Road.	3.66	1.00	0.00	0.00	1.00	0.00	0	0.00	0	0.00
326733036	Shukroschi - Mohammadia Ruling mill Road.	3.66	1.50	0.00	0.00	1.50	0.00	0	0.00	0	0.00
326733037	Donia Graveyard - Kutub Khali Dagukhan Govt.Primary School R	3.66	2.00	0.00	2.00	0.00	0.00	0	0.00	0	0.00
326733038	Maa Memorial School - Taltola Govt.Primary School Road.	3.66	1.00	0.00	0.00	1.00	0.00	0	0.00	0	0.00
326733039	Afsar Korim Road.	3.66	0.60	0.00	0.00	0.60	0.00	0	0.00	0	0.00
326733040	Kajlarpar - Kutub Khali Road.	3.66	1.90	0.00	0.00	1.90	0.00	0	0.00	0	0.00
326733041	Gobindopur School Road.	3.66	2.00	0.00	0.00	0.00	2.00	0	0.00	0	0.00
326733042	North South Bishow Road - Merajnogor Road.	3.66	1.50	0.00	0.00	1.50	0.00	0	0.00	0	0.00

BASIC INFORMATION OF ROAD

DIVISION : DHAKA

DISTRICT : DHAKA

ROAD CODE	ROAD NAME	CREST WIDTH (m)	TOTAL LENGTH (Km)	SURFACE TYPE-WISE BREAK-UP (Km)				STRUCTURE		EXISTING GAP	
				EARTHEN	FLEXIBLE PAVEMENT (BC)	BRICK PAVEMENT (WBM/HBB/BFS)	RIGID PAVEMENT (CC/RCC)	NUMBER	SPAN (m)	NUMBER	SPAN (m)
1	2	3	4	5	6	7	8	9	10	11	12
326733043	Polashpur Road.	3.66	2.20	0.00	0.00	2.20	0.00	0	0.00	0	0.00
326733044	Chamurkhan Mosque - Hajoldia Tuta Road.	3.05	0.45	0.00	0.00	0.45	0.00	0	0.00	0	0.00
326733045	Moinartek - Shusoma Housing (Ujanpur) road	3.66	1.35	0.00	1.00	0.35	0.00	1	2.50	0	0.00
326733046	Sekender Market - Isal Colony via Nasir House Road.	3.66	1.00	0.00	1.00	0.00	0.00	1	2.00	0	0.00
326733047	Kawlar Main Road.	3.66	1.83	0.00	0.80	1.03	0.00	1	45.00	0	0.00
326733048	Haji Nagar Karim Jute mill - Moajjem Ali School Road.	3.66	0.92	0.00	0.00	0.92	0.00	0	0.00	0	0.00
326733049	Sarulia R.para (UttarBoxnogor) - Dhokkin Boxnogor via R.Para	3.66	1.25	0.00	0.00	1.25	0.00	0	0.00	0	0.00
326733050	Sarulia Bazar - River Ghat Road.	3.66	1.20	0.00	0.00	1.20	0.00	0	0.00	0	0.00
326733051	Haji Nagar (DND Khal) - Mofiz Khondoker House Road.	3.66	0.50	0.50	0.00	0.00	0.00	0	0.00	0	0.00
326733052	Master Bari - Munda Road.	3.66	2.00	0.00	0.00	2.00	0.00	0	0.00	0	0.00
326733053	Noraybag - Thulthulia Dhitpur Road.	3.66	3.00	0.00	0.00	3.00	0.00	1	6.10	0	0.00
326733054	Modho Badda Bazar - Purbo Badda Tekpara main Road.	3.66	0.50	0.00	0.50	0.00	0.00	0	0.00	0	0.00
326733055	Uttar Badda Hosain Market Secratery Ho. - West Graveyard Rd.	3.66	0.55	0.00	0.40	0.15	0.00	0	0.00	0	0.00
326733056	Sona Katra - Ondho Link Road.	3.66	0.45	0.00	0.45	0.00	0.00	0	0.00	0	0.00
326733057	Marul Nimtoli - Anandanagar Road.	3.66	0.45	0.00	0.45	0.00	0.00	0	0.00	0	0.00
326733058	Nurarchala Main Road.	4.88	2.50	0.00	2.50	0.00	0.00	0	0.00	0	0.00
326733059	Shatarkul Bazar - Shatarkul Jame Mosque Road.	3.05	0.35	0.00	0.00	0.35	0.00	0	0.00	0	0.00
326733060	Shatarkul Road - Alin Community Center (H/o Hyder) Road.	3.05	0.90	0.00	0.00	0.90	0.00	0	0.00	0	0.00
326733061	Patira - Tolna Road.	3.66	3.00	0.00	3.00	0.00	0.00	4	33.00	0	0.00
326733062	Barayed - Fokirkhali Road.	3.66	3.00	3.00	0.00	0.00	0.00	0	0.00	1	30.00
326733063	Moynartek - Kumudkhola Road.	3.66	1.50	0.00	0.00	1.50	0.00	0	0.00	0	0.00
326733064	Isthan Ghat (River Ghat) Bridge - H/o Gorachan via H/o Bachu	3.66	0.70	0.70	0.00	0.00	0.00	0	0.00	0	0.00
326733065	Dokhin Manda Main Road.	3.66	1.00	0.00	1.00	0.00	0.00	0	0.00	0	0.00
326733066	Matuail Dokhin Para via Dogair Road.	3.66	1.00	0.00	1.00	0.00	0.00	0	0.00	0	0.00
326733067	Ponku Mia Mosque - Hosail Jame Mosque via H/o Hojrotali Road	3.66	1.50	0.00	0.00	1.50	0.00	0	0.00	0	0.00
326733068	Kazipara - faidabad via Chaity Germents road	3.66	4.00	2.50	1.00	0.50	0.00	0	0.00	0	0.00
326733069	Jainal Market - Faidabad Main road	3.66	1.00	0.00	0.00	1.00	0.00	0	0.00	0	0.00
326733070	Dokkhinkhan - Shah Kabir mazar Road.	3.66	2.00	0.00	2.00	0.00	0.00	0	0.00	0	0.00
326733071	Hazaribagh bottola Beribadh - Jhaulahati Khaya Ghat road.	3.66	1.50	1.00	0.00	0.00	0.50	0	0.00	0	0.00
326733072	E. Rasulpur Bridge - Kuraghat via Shealkhali ,A.badNuria MRd	3.66	1.50	0.00	1.50	0.00	0.00	0	0.00	0	0.00
326733073	Ashrafabad - Mominbag via Noyagaon,Jhaulahati Jhauchar Road.	3.66	4.50	4.15	0.00	0.35	0.00	0	0.00	0	0.00
326733074	Rasulpur 1st Bridge - Munshihat Kholamora Khyaghat Road.	3.66	2.00	0.00	2.00	0.00	0.00	1	60.00	0	0.00
326733075	Shampur - East Shampur via Kadomtoli,Merajnogor Road.	3.66	8.00	0.00	8.00	0.00	0.00	0	0.00	0	0.00
326733076	Kholamora Main Road.	3.66	3.25	0.00	3.25	0.00	0.00	0	0.00	0	0.00
326733077	Yeasin Market - Chairartek Road.	3.66	2.00	0.00	2.00	0.00	0.00	0	0.00	0	0.00
326733078	Uttra Thana 6No. Sector - T.I.C. Colloni Market Road.	3.66	1.15	0.00	1.15	0.00	0.00	0	0.00	0	0.00
326733079	Middle badda bazar Goli - Purba badda Tekpara Road.	3.66	0.70	0.00	0.70	0.00	0.00	0	0.00	0	0.00
326733080	Satarkul High School - Motiur Rahman Bari Road	3.66	1.00	0.00	0.00	1.00	0.00	0	0.00	0	0.00
326733081	Udayan School - Daxin Azampur via Super Market Road.	3.66	1.50	0.00	1.50	0.00	0.00	0	0.00	0	0.00
326733082	Dobadia Bazar Mona Fakir Bari - Sonarkhola Daxinpara Road.	3.66	1.80	0.00	0.00	1.80	0.00	0	0.00	0	0.00
326733083	Satarkul Bazar - Satarkul Taitola Jame Mosjit Road.	3.66	0.60	0.60	0.00	0.00	0.00	0	0.00	0	0.00
326733084	Ashkona (Sweety Depart. Store) - Prembagan Road.	3.66	0.90	0.00	0.00	0.90	0.00	0	0.00	0	0.00
326733085	Talna Abdul high Khan Bari - Kabir mia bari Road.	3.66	1.00	0.50	0.00	0.50	0.00	0	0.00	0	0.00
326733086	Katchkura - Mausaid Ghat Road	3.05	5.50	0.00	1.00	4.50	0.00	0	0.00	0	0.00
326733087	Nandipara Water Pump - Salam's House road	2.50	1.50	1.50	0.00	0.00	0.00	0	0.00	0	0.00
326733088	Khilbaritek Main road	3.66	2.00	0.00	2.00	0.00	0.00	0	0.00	0	0.00
326733089	Matuyal Mirdha Bari - Golakata road via Konapara, hazi nagor	3.66	6.00	0.00	6.00	0.00	0.00	0	0.00	0	0.00
326733090	Dhonia Adarsho School road	4.88	1.00	0.00	1.00	0.00	0.00	0	0.00	0	0.00

BASIC INFORMATION OF ROAD

DIVISION : DHAKA

DISTRICT : DHAKA

ROAD CODE	ROAD NAME	CREST WIDTH (m)	TOTAL LENGTH (Km)	SURFACE TYPE-WISE BREAK-UP (Km)				STRUCTURE		EXISTING GAP	
				EARTHEN	FLEXIBLE PAVEMENT (BC)	BRICK PAVEMENT (WBM/HBB/ BFS)	RIGID PAVEMENT (CC/RCC)	NUMBER	SPAN (m)	NUMBER	SPAN (m)
1	2	3	4	5	6	7	8	9	10	11	12
326733091	Kabirajbag road	2.50	0.60	0.00	0.00	0.60	0.00	0	0.00	0	0.00
326733092	Matuyal Pachim Para - Kabor Stahan road	3.66	2.00	0.00	2.00	0.00	0.00	0	0.00	0	0.00
326733093	Matuyal UP Office - Shishu Matrisadan Hospital road	3.66	4.50	0.00	4.50	0.00	0.00	0	0.00	0	0.00
326733094	Basherpool - Dagair road	3.05	1.20	0.00	1.20	0.00	0.00	1	12.00	0	0.00
326733095	Bammoil road	3.05	1.00	0.00	1.00	0.00	0.00	1	35.00	0	0.00
326733096	Ananda Nagar - Kabar Sthan road	3.66	2.00	0.00	0.00	2.00	0.00	0	0.00	0	0.00
326733097	Katchkura - Khilkheta road	3.05	4.50	4.40	0.00	0.10	0.00	0	0.00	0	0.00
326733098	Hazi Shaheb's Ghat - Buddu Chairman's Ghat road	2.50	0.75	0.15	0.00	0.60	0.00	0	0.00	0	0.00
326733099	Sarulia - Hazi nagar road	3.05	1.00	0.00	0.00	1.00	0.00	0	0.00	0	0.00
326733100	Betulya Einul Huq House -Bauther School (Katchkura) road	3.66	1.50	0.00	1.50	0.00	0.00	0	0.00	0	0.00
326733101	Boshila Main road	3.66	1.60	1.60	0.00	0.00	0.00	0	0.00	0	0.00
326733102	Badda Post Office - Baythakhali road	3.05	0.90	0.00	0.00	0.90	0.00	0	0.00	0	0.00
326733103	Gaoyer Remot - Nurul Islam Member's House road	3.66	1.00	0.00	1.00	0.00	0.00	0	0.00	0	0.00
326733104	Natun Bazar mannan Market - Solmait East para road	3.66	2.00	0.00	2.00	0.00	0.00	0	0.00	0	0.00
326733105	North Badda hazi Amin Uddin road	3.05	0.85	0.85	0.00	0.00	0.00	0	0.00	0	0.00
326733106	Badda Addarso nagor - Usef School road	3.05	0.50	0.00	0.00	0.50	0.00	0	0.00	0	0.00
326733107	Moinerbag Kobor stahan - Addorso Nagor Mosque Connect road	3.05	0.50	0.00	0.00	0.50	0.00	0	0.00	0	0.00
326733108	Rayerbag - Kobor Sthan road (Matuail)	3.05	2.50	0.00	2.50	0.00	0.00	0	0.00	0	0.00
326733109	Khanka Sharif road	3.05	1.00	0.00	1.00	0.00	0.00	0	0.00	0	0.00
326733110	Barogram Bettary Ghat - Islam Nagar/Mominbagh link roads	3.05	1.00	0.00	1.00	0.00	0.00	0	0.00	0	0.00
326733111	Rasulpur Paka Bridge - Jaulahati	3.66	3.30	0.00	3.30	0.00	0.00	0	0.00	0	0.00
326733112	Wazuddin School - Alamin Madrasharoad	3.05	0.60	0.30	0.00	0.30	0.00	0	0.00	0	0.00
326733113	Barogram Bettary Ghat - Tekerhati via Islam Chairman's culvert road	3.05	1.00	1.00	0.00	0.00	0.00	0	0.00	0	0.00
326733114	Uttora 6 No Sector - Joynal Market TSC Kolony	3.66	1.80	0.00	1.80	0.00	0.00	0	0.00	0	0.00
326733115	Uttora 8 No Sector - Coart Bari Bridge via Faidabad road	3.05	1.20	0.60	0.00	0.60	0.00	0	0.00	0	0.00
326733116	Sarai road	3.05	1.80	0.00	1.80	0.00	0.00	0	0.00	0	0.00
326733117	Nurarchala - Boat Ghat road	3.66	1.00	1.00	0.00	0.00	0.00	0	0.00	0	0.00
326733118	Sekender Markrt Rail gate - Joinal Markrt Rail Gate	3.66	2.00	2.00	0.00	0.00	0.00	0	0.00	0	0.00
326733119	Sohan Garments - Bhuyan Complex via Nurul Islam Member's house road	3.05	1.20	1.20	0.00	0.00	0.00	0	0.00	0	0.00
326733120	Dakkhin Khan Anowara College - Askona Main road via Ainun Bagh Shahi Mosque road	3.66	2.00	2.00	0.00	0.00	0.00	0	0.00	0	0.00
326733121	Coat Bari Bazar - Ati para via Azgarul Asrafia madrasha road	3.66	1.50	1.50	0.00	0.00	0.00	0	0.00	0	0.00
326733122	Wash pur Khaya Ghat - Poltry Firm via Chehlal's house road	3.66	1.50	1.50	0.00	0.00	0.00	0	0.00	0	0.00
326733123	Vatara more - Purbo Vatara Banker's house road	3.66	1.20	1.20	0.00	0.00	0.00	0	0.00	0	0.00
326733124	Chaity Germents - Gaoyer Kazi bari - Yousuf Harun's house road	3.05	1.50	1.50	0.00	0.00	0.00	0	0.00	0	0.00
326733125	Kamrangir Char Abdul Awal College Road	3.05	1.50	1.50	0.00	0.00	0.00	0	0.00	0	0.00
326733126	Asrafabadh Main road - Muslim Bagh Tara Mosque road	3.05	1.90	1.90	0.00	0.00	0.00	0	0.00	0	0.00
326733127	Nawga Chou rasta - Ali Hossain Member's house road	3.66	1.00	1.00	0.00	0.00	0.00	0	0.00	0	0.00
326733128	Ali Nagar Graveyard - Ali Nagar Main road	3.66	1.00	1.00	0.00	0.00	0.00	0	0.00	0	0.00
326733129	Mominbagh Khaya Ghat & Ali nagar abdur Raub Zidda's house road	3.66	1.60	1.60	0.00	0.00	0.00	0	0.00	0	0.00
326733130	Narda Para Taltola - Dakkhin Khan Main road	3.66	1.50	1.50	0.00	0.00	0.00	0	0.00	0	0.00
326733131	Katchkura Helal member's house road	3.66	1.50	1.50	0.00	0.00	0.00	0	0.00	0	0.00
326733132	Chamur Khan Noor Member's house road	3.66	1.50	1.50	0.00	0.00	0.00	0	0.00	0	0.00
326733137	Manda main road -Babukhola road& Dolil House-Badsha Member house road	3.66	1.00	1.00	0.00	0.00	0.00	0	0.00	0	0.00
326733138	Mandha Lal mia road	3.66	2.00	2.00	0.00	0.00	0.00	0	0.00	0	0.00
326733139	Manda Hiru Mia Road	3.66	2.00	2.00	0.00	0.00	0.00	0	0.00	0	0.00
326733140	Manda Danob road	3.66	1.00	1.00	0.00	0.00	0.00	0	0.00	0	0.00
326733142	Manda Payer Ali Road	3.66	2.00	2.00	0.00	0.00	0.00	0	0.00	0	0.00
326733143	Manda Jamider road (South)	3.66	2.00	2.00	0.00	0.00	0.00	0	0.00	0	0.00
326733144	Manda Madrasha road	3.66	2.00	2.00	0.00	0.00	0.00	0	0.00	0	0.00

BASIC INFORMATION OF ROAD

DIVISION : DHAKA

DISTRICT : DHAKA

ROAD CODE	ROAD NAME	CREST WIDTH (m)	TOTAL LENGTH (Km)	SURFACE TYPE-WISE BREAK-UP (Km)				STRUCTURE		EXISTING GAP	
				EARTHEN	FLEXIBLE PAVEMENT (BC)	BRICK PAVEMENT (WBM/HBB/BFS)	RIGID PAVEMENT (CC/RCC)	NUMBER	SPAN (m)	NUMBER	SPAN (m)
1	2	3	4	5	6	7	8	9	10	11	12
326733145	Manda Amzad Mathbar road	3.66	1.00	1.00	0.00	0.00	0.00	0	0.00	0	0.00
326733146	Manda First Goli	3.66	3.00	3.00	0.00	0.00	0.00	0	0.00	0	0.00
326733147	Manda Sona Mia road	3.66	1.00	1.00	0.00	0.00	0.00	0	0.00	0	0.00
326733148	Manda shaharab (vengi) house road	3.66	0.90	0.90	0.00	0.00	0.00	0	0.00	0	0.00
326733149	Manda Chairman house road	3.66	1.00	1.00	0.00	0.00	0.00	0	0.00	0	0.00
326733150	Manda Baro chata Mosque road	3.66	1.00	1.00	0.00	0.00	0.00	0	0.00	0	0.00
326733151	Manda Shadhon bari road	3.66	0.80	0.80	0.00	0.00	0.00	0	0.00	0	0.00
326733152	Manda Zamir tek road	3.66	1.00	1.00	0.00	0.00	0.00	0	0.00	0	0.00
326733153	Manda Maidda para road	3.66	1.70	1.70	0.00	0.00	0.00	0	0.00	0	0.00
326733154	Manda Zela Para road	3.66	1.00	1.00	0.00	0.00	0.00	0	0.00	0	0.00
326733155	Manda Bara Para Road	3.66	1.00	1.00	0.00	0.00	0.00	0	0.00	0	0.00
326733156	Manda Mukter Bari road	3.66	1.00	1.00	0.00	0.00	0.00	0	0.00	0	0.00
326733157	Manda Battala Mosque - Dhanu Mia road	3.66	2.00	2.00	0.00	0.00	0.00	0	0.00	0	0.00
326733158	Manda Ladu Mia house- Elim Chand House road	3.66	0.80	0.80	0.00	0.00	0.00	0	0.00	0	0.00
326733174	Manda Main road	7.31	1.70	1.70	0.00	0.00	0.00	0	0.00	0	0.00
326733175	Bagun bari Manikdia Shaker Jaiga	4.87	10.00	10.00	0.00	0.00	0.00	0	0.00	0	0.00
326733176	Bagubari Main road	4.87	10.00	10.00	0.00	0.00	0.00	0	0.00	0	0.00
326733177	Nasirabad bridge to Fakir khali via Dasherbandi road	6.10	10.00	10.00	0.00	0.00	0.00	0	0.00	0	0.00
326733178	Nasirabad Trimohoni Imambagh road	4.27	1.20	1.20	0.00	0.00	0.00	0	0.00	0	0.00
326733179	Altab House to Kalibari Main road	3.66	10.00	10.00	0.00	0.00	0.00	0	0.00	0	0.00
326733180	Badda Hazi para Alir more - Mosque via Matiner bari	3.66	1.20	1.20	0.00	0.00	0.00	0	0.00	0	0.00
UNION ROAD TOTAL: 160 Nos. Road			338.68	127.05	146.50	62.30	2.83	28	546.76	1	30.00

ROAD TYPE : VILLAGE ROAD-A

326734001	East Razarbog - Bashabo Kodomtola - Baganbari Road.	3.66	1.20	0.00	0.00	1.20	0.00	0	0.00	0	0.00
326734002	Gouair Madrasa Road - Belayet Ali High School Road .	3.66	1.50	0.00	0.00	1.50	0.00	0	0.00	0	0.00
326734003	Baunia Purbopara baribadh - Sukuruli Huuse's road	3.05	1.00	1.00	0.00	0.00	0.00	0	0.00	0	0.00
326734004	Uttara 3-Sector - Dolipara Ahalia Road.	3.05	1.90	1.90	0.00	0.00	0.00	0	0.00	0	0.00
326734005	Uttara 12-Sector - Fulbaria Road.	3.05	2.50	0.00	0.00	2.50	0.00	0	0.00	0	0.00
326734006	Bounia Poshimpara Yeasin Matbor Road.	3.66	1.00	1.00	0.00	0.00	0.00	0	0.00	0	0.00
326734007	Pakuria Road - Imartek Road.	3.66	0.50	0.00	0.00	0.00	0.50	0	0.00	0	0.00
326734008	Pakuria Road - Taltek Omor Ali Road.	3.66	1.00	0.00	0.00	1.00	0.00	0	0.00	0	0.00
326734009	Kamarpara (H/o Hanif) - Kamarpara Baitul Aman Mosque Road.	3.66	1.00	0.00	0.00	0.00	1.00	0	0.00	0	0.00
326734010	Vatalia (Kamal Shop) - Mojibor House Road.	3.66	0.50	0.00	0.00	0.50	0.00	0	0.00	0	0.00
326734011	Dhour School - Beri Bandh Road.	3.05	2.00	1.30	0.70	0.00	0.00	0	0.00	0	0.00
326734012	Baunia Uttarpara Mosque - Beri Bandh Road.	3.05	0.50	0.00	0.50	0.00	0.00	0	0.00	0	0.00
326734013	Baunia Khorshed Mathbor House - Moushar Road.	3.66	1.00	1.00	0.00	0.00	0.00	0	0.00	0	0.00
326734014	Pakuria Road - Jatra Bari Gram Road.	3.05	0.90	0.00	0.00	0.00	0.90	0	0.00	0	0.00
326734015	Bamonartek (H/o Abduljalil) - Rajabari Road.	3.66	1.00	0.00	0.00	1.00	0.00	0	0.00	0	0.00
326734016	Rana Vola (H/o Minar) North - Uttara 10-Sector Road.	3.66	0.50	0.00	0.50	0.00	0.00	0	0.00	0	0.00
326734017	Kamarpara (H/o Akkas Ali) Member - Advocate Batan House Road	3.66	0.50	0.00	0.00	0.50	0.00	0	0.00	0	0.00
326734018	Gohair Nobinshango - Haji Camp road.	3.66	0.90	0.00	0.90	0.00	0.00	0	0.00	0	0.00
326734019	Kamrangirchar Baily Bridge - Chata Mosque Road.	3.05	1.50	0.90	0.00	0.00	0.60	0	0.00	0	0.00
326734020	Badda Purchal Road.	3.66	1.40	0.00	0.60	0.80	0.00	0	0.00	0	0.00
326734021	Naogaon Chawrashta - Abu Sayeeder Vita	3.66	1.00	0.40	0.00	0.60	0.00	0	0.00	0	0.00
326734022	Matuail Mridhabari Poshimpara - Giridhara Road.	3.05	4.50	0.00	0.00	4.50	0.00	0	0.00	0	0.00
326734023	Sarulua, Hazi Nagar - Sharulua Bamy Road.	3.05	3.00	0.00	0.00	3.00	0.00	0	0.00	0	0.00
326734024	Master Bari - Munda Road .	3.66	1.85	0.00	0.75	1.10	0.00	0	0.00	0	0.00
326734025	Merul Nimtoli - Anandanagar Mobarak Shahebbari Road.	3.66	0.85	0.00	0.00	0.85	0.00	0	0.00	0	0.00
326734026	Uttar Badda Hossain Market shahib Bari Kabarstan Road.	3.66	1.35	0.00	1.35	0.00	0.00	0	0.00	0	0.00
326734027	Momotaj Uddin Bari Main Road-Madical Road.	3.66	1.00	1.00	0.00	0.00	0.00	0	0.00	0	0.00
326734028	Sonakatra Anandanagar Cunnnecting Road & Mosjit Madinar Gali	3.66	0.45	0.00	0.00	0.45	0.00	0	0.00	0	0.00
326734029	Purba Badda Road Main 3 Shakha & Mosjit Road.	3.66	0.70	0.70	0.00	0.00	0.00	0	0.00	0	0.00

BASIC INFORMATION OF ROAD

DIVISION : DHAKA

DISTRICT : DHAKA

ROAD CODE	ROAD NAME	CREST WIDTH (m)	TOTAL LENGTH (Km)	SURFACE TYPE-WISE BREAK-UP (Km)				STRUCTURE		EXISTING GAP	
				EARTHEN	FLEXIBLE PAVEMENT (BC)	BRICK PAVEMENT (WBM/HBB/BFS)	RIGID PAVEMENT (CC/RCC)	NUMBER	SPAN (m)	NUMBER	SPAN (m)
1	2	3	4	5	6	7	8	9	10	11	12
326734030	Faidabad Member house -Gono Kobor Sthan road	3.05	0.85	0.20	0.00	0.65	0.00	0	0.00	0	0.00
326734031	Dakhan khan Madrasha to Chairman bari Road	3.66	1.00	1.00	0.00	0.00	0.00	0	0.00	0	0.00
326734032	Satarkul Baraid Main Road - Mogardia Mosque via Kabarstan Rd	3.66	1.20	0.60	0.00	0.60	0.00	0	0.00	0	0.00
326734033	Khil bari Raoshan bari - UP office via H/o Md.Mosaraf Road.	3.66	1.40	1.40	0.00	0.00	0.00	0	0.00	0	0.00
326734034	Baunia Madbor house - Kuaity Madrasha road	3.05	0.50	0.50	0.00	0.00	0.00	0	0.00	0	0.00
326734035	Daxinkhan Road-Udayan School Via Md. Jalal Member Rd.	3.66	0.50	0.00	0.50	0.00	0.00	0	0.00	0	0.00
326734036	Prem bagan Azampur Road- Jamir Uddin bari Road.	3.66	1.20	0.00	1.20	0.00	0.00	0	0.00	0	0.00
326734037	Dokkhinkhan Dhopadia bazar - Sonakhola road	3.66	1.80	1.60	0.00	0.20	0.00	0	0.00	0	0.00
326734038	Dokkhin khan bazar - Protibondhi via Girls School road	3.05	1.75	1.05	0.70	0.00	0.00	0	0.00	0	0.00
326734039	FaidabadKobor Sthan - Shah Farid Mazar road	3.05	1.20	1.20	0.00	0.00	0.00	0	0.00	0	0.00
326734040	Master Para - Uttorkhan road	3.05	1.50	0.00	0.00	1.50	0.00	0	0.00	0	0.00
326734041	Chamurkhan Westpara jame Mosjit Road.	3.05	1.00	0.00	0.00	1.00	0.00	0	0.00	0	0.00
326734042	Abdullahpur Md jahangir Bari - Md Shahab uddin Road.	3.05	1.10	0.50	0.00	0.60	0.00	0	0.00	0	0.00
326734043	Azampur super MarketChowrasta via Faydabad p/school Rd.	3.66	0.90	0.00	0.90	0.00	0.00	0	0.00	0	0.00
326734044	Gaoir kazi bari - Nagura bari Matir Mosque Road.	3.05	1.50	0.75	0.00	0.75	0.00	0	0.00	0	0.00
326734045	Sekendar Market- Ershal Colloni via Nasir Bari Rd.	3.66	1.00	0.00	1.00	0.00	0.00	0	0.00	0	0.00
326734048	Purbo Badda Sikenderbag road	3.05	0.70	0.00	0.00	0.70	0.00	0	0.00	0	0.00
326734049	Adarsha Nagar Water Pump road	3.00	1.00	0.00	0.00	1.00	0.00	0	0.00	0	0.00
326734050	East Shanarpar Nama Moszid - Kodaldhoya road	3.05	1.50	1.50	0.00	0.00	0.00	0	0.00	0	0.00
326734051	Manda- Shekeirjaiyga road	3.05	2.00	2.00	0.00	0.00	0.00	0	0.00	0	0.00
326734052	Trimohani Nayan Hati road	3.00	2.50	2.50	0.00	0.00	0.00	0	0.00	0	0.00
326734053	Kayekpara nasirabad road	2.85	1.85	1.85	0.00	0.00	0.00	0	0.00	0	0.00
326734054	Ranabhola - Bus Stand road	3.05	1.00	0.00	0.00	1.00	0.00	0	0.00	0	0.00
326734055	Shukur Bhangra road	3.05	1.25	1.25	0.00	0.00	0.00	0	0.00	0	0.00
326734056	Ranabhola - Kamarpara road	3.05	1.50	0.00	1.50	0.00	0.00	0	0.00	0	0.00
326734057	Uttora 12 No Sector- Nalbhogre road	3.05	0.95	0.00	0.00	0.95	0.00	0	0.00	0	0.00
326734058	Nayanogara road	3.05	1.85	0.00	0.00	1.85	0.00	0	0.00	0	0.00
326734059	Soulmaid Primary School - Pepsi Tol Office road	3.05	1.40	0.00	0.00	1.40	0.00	0	0.00	0	0.00
326734060	Noorarchala Main Road - Ali's Shop road	3.66	1.50	0.00	1.50	0.00	0.00	0	0.00	0	0.00
326734061	Kamrangir Char Ashrafabad Mosque - River Ghat road	2.00	0.85	0.85	0.00	0.00	0.00	0	0.00	0	0.00
326734062	Kamrangir Char Ali Hossain Member House - Billat's House road	3.05	1.05	1.05	0.00	0.00	0.00	0	0.00	0	0.00
326734063	Kamrangir Char Nurbag Police Fary - River Ghat road	3.05	0.95	0.95	0.00	0.00	0.00	0	0.00	0	0.00
326734064	Kamrangir Char Rahmatbag Hatem Ali's House - Hazi Shahid's House road	2.50	1.15	1.15	0.00	0.00	0.00	0	0.00	0	0.00
326734065	Kamrangir Char Ali Ahmed House - Joarjahn Mosque road	2.50	1.15	1.15	0.00	0.00	0.00	0	0.00	0	0.00
326734066	Kamrangir Char Ashrafabad Masterbari - Abul Khalak's House road road	2.00	0.80	0.80	0.00	0.00	0.00	0	0.00	0	0.00
326734067	Kamrangir Char Chatta Mosque - Abul Khair's House road	3.05	0.85	0.85	0.00	0.00	0.00	0	0.00	0	0.00
326734068	Kamrangir Char Kailaghata - Salt Mill road	2.00	1.10	1.10	0.00	0.00	0.00	0	0.00	0	0.00
326734069	Kamrangir Char Nirambag Mosque - Fazlul Karim's House road	2.50	1.15	1.15	0.00	0.00	0.00	0	0.00	0	0.00
326734070	Kamrangir Char Hashem's House - Ashlam's House road	3.05	0.85	0.00	0.00	0.85	0.00	0	0.00	0	0.00
326734071	Kamrangir Char Mominbag Main Road - Zuman Baperi's road	3.05	0.90	0.00	0.00	0.90	0.00	0	0.00	0	0.00
326734072	Kamrangir Char Baperi Bari - Ala Uddin's House road	2.50	1.00	1.00	0.00	0.00	0.00	0	0.00	0	0.00
326734073	Kamrangir Char Arman's House - Mollah's House road	2.50	1.00	1.00	0.00	0.00	0.00	0	0.00	0	0.00
326734074	Naya Nagar Bazar - Mollah Bari road	3.05	0.85	0.85	0.00	0.00	0.00	0	0.00	0	0.00
326734075	Khairtek - Motahar's House road - Mahfuj's house	3.05	1.00	1.00	0.00	0.00	0.00	0	0.00	0	0.00
326734076	Shingapoor Training Centre - Chini Miah's House road	3.66	0.25	0.00	0.00	0.25	0.00	0	0.00	0	0.00
326734077	Susama Housing - Moinertek	3.05	1.00	1.00	0.00	0.00	0.00	0	0.00	0	0.00
326734078	Bamnartek - Rahman Matubbar's House road	3.05	1.00	1.00	0.00	0.00	0.00	0	0.00	0	0.00
326734079	Islamad Main Road - Khan's House road	3.05	1.00	1.00	0.00	0.00	0.00	0	0.00	0	0.00
326734080	Fool Baria Mobarak's House - East Para Mosque road	3.05	0.50	0.00	0.00	0.50	0.00	0	0.00	0	0.00
326734081	Dharangartek Main Road - Lal Miah's House road	3.05	0.50	0.00	0.00	0.50	0.00	0	0.00	0	0.00

BASIC INFORMATION OF ROAD

DIVISION : DHAKA

DISTRICT : DHAKA

ROAD CODE	ROAD NAME	CREST WIDTH (m)	TOTAL LENGTH (Km)	SURFACE TYPE-WISE BREAK-UP (Km)				STRUCTURE		EXISTING GAP	
				EARTHEN	FLEXIBLE PAVEMENT (BC)	BRICK PAVEMENT (WBM/HBB/BFS)	RIGID PAVEMENT (CC/RCC)	NUMBER	SPAN (m)	NUMBER	SPAN (m)
1	2	3	4	5	6	7	8	9	10	11	12
326734082	Kaula Bazar - Nobdapara road	3.05	0.90	0.10	0.50	0.30	0.00	0	0.00	0	0.00
326734083	Saiful Miah's House - Purbochal Zami Mosque road	3.05	0.70	0.50	0.00	0.20	0.00	0	0.00	0	0.00
326734084	Dhakkhin Khan - Hazi Khalil Millah road (Shamol Bag)	3.66	1.00	1.00	0.00	0.00	0.00	0	0.00	0	0.00
326734085	Uttora 5 No Sector - Dolirpara road	3.05	1.30	1.30	0.00	0.00	0.00	0	0.00	0	0.00
326734086	Bounia Bazar to Kalibari road	3.05	1.00	1.00	0.00	0.00	0.00	0	0.00	0	0.00
326734087	Hazi Belayat Ali's house - Munshi Hati Mosque road	3.66	2.50	2.50	0.00	0.00	0.00	0	0.00	0	0.00
326734088	Kamarpara School- Baitulnazad Mosque road (Dhour Road)	3.05	2.50	0.00	2.50	0.00	0.00	0	0.00	0	0.00
326734089	Raza Bari Dewan Bari - Raza Bari Ideal School road	3.05	0.50	0.50	0.00	0.00	0.00	0	0.00	0	0.00
326734090	Azampur Main road - Faidabad School via TSC Kolony road	3.66	2.00	2.00	0.00	0.00	0.00	0	0.00	0	0.00
326734091	Moiner Tek road - Helal Market via Baikar Academy road	3.05	1.20	1.20	0.00	0.00	0.00	0	0.00	0	0.00
326734092	Rasulpur Bridge - Kholamora Ghat via Boro Gram road	3.66	3.25	3.25	0.00	0.00	0.00	1	45.00	0	0.00
326734093	Kamrangir Char Boro Gram Culvert - Nuria Madrasha road	3.00	0.90	0.90	0.00	0.00	0.00	0	0.00	0	0.00
326734094	Borogram Main road - Hazi Awal College road	2.80	0.90	0.90	0.00	0.00	0.00	0	0.00	0	0.00
326734095	Borisur Gudara Ghat - Zalil Matubbor's House road	3.00	0.95	0.95	0.00	0.00	0.00	0	0.00	0	0.00
326734096	Alamin Madrasha - Kaptan Bari road	2.50	0.50	0.50	0.00	0.00	0.00	0	0.00	0	0.00
326734097	Badsha Miah road - Nawgaou Jhaulahati Main road	2.50	0.90	0.90	0.00	0.00	0.00	0	0.00	0	0.00
326734098	Rasulpur Bapary's House - Rasulpur Community Center road	2.50	0.40	0.40	0.00	0.00	0.00	0	0.00	0	0.00
326734099	Nizambag Main road - nadira School via Nuru Miah house road	2.50	1.25	1.25	0.00	0.00	0.00	0	0.00	0	0.00
326734100	Dokkhin Mollah para - Nagira Bari road	3.66	1.20	1.06	0.00	0.14	0.00	0	0.00	0	0.00
326734102	Pakuria Main Road	4.85	1.50	0.00	1.50	0.00	0.00	0	0.00	0	0.00
326734103	Uttor Khan Balur Mosque - Master Para	3.88	1.20	0.00	1.20	0.00	0.00	0	0.00	0	0.00
326734104	Nasirabad Trimohini Bazar to Nagderpar via Lionhati road	3.05	5.00	5.00	0.00	0.00	0.00	0	0.00	0	0.00
326734105	Nasirabad Trimohini main road to Tekpara Kheyaghat	3.05	3.00	3.00	0.00	0.00	0.00	0	0.00	0	0.00
326734106	Nasirabad Trimohini MAIN ROAD to (Noorbagh) graveyard via joor vita road	3.05	10.00	10.00	0.00	0.00	0.00	0	0.00	0	0.00
326734107	Nasirabad Trimohini main road to Uttar gaou via Pump House	3.05	1.00	1.00	0.00	0.00	0.00	0	0.00	0	0.00
326734108	Nasirabad Trimohini main road to Nagderpar via Joora vita road	3.05	2.00	2.00	0.00	0.00	0.00	0	0.00	0	0.00
326734109	Nasirabad Norai river to Sultan Mattober House via Uttar para Madrasha Gudara Ghat road	3.05	2.80	2.80	0.00	0.00	0.00	0	0.00	0	0.00
326734110	Dhakin gaon East Nandipara 7 & 8 No Road	3.05	10.00	10.00	0.00	0.00	0.00	0	0.00	0	0.00
326734136	Matuail Shamsal hoq high School road	3.05	0.30	0.30	0.00	0.00	0.00	0	0.00	0	0.00
326734137	Dakkhingaoon Nandi Para Bazar, Rahmat Ukil & Abbas Ali's house Road	3.66	1.50	1.50	0.00	0.00	0.00	0	0.00	0	0.00
326734138	Dakkhingaoon Rasulbagh Pump - Hiru Miah's house road	3.66	0.90	0.90	0.00	0.00	0.00	0	0.00	0	0.00
326734139	Dakkhingaoon Golar Bari - Amir Hossain's House, Krishi Bank, Alam's house (West Nandipara), Project, Renger house, Rasulbagh road	3.66	5.00	5.00	0.00	0.00	0.00	0	0.00	0	0.00
326734140	Dakkhingaoon East Nandipara 6No. (North South), 7, 8 & 10 No. Newajbagh Big & small (12 No.) , Emambagh, Bank Koloni, Joinab bagh road	3.66	4.50	4.50	0.00	0.00	0.00	0	0.00	0	0.00
326734141	Dakkhingaoon small Bottola Bridge, big Bottola culvert, Nandipara - Mohajer Koloni, 1 & 5 No. Primary school & Shaker Jaiga road	3.66	7.80	7.80	0.00	0.00	0.00	0	0.00	0	0.00
326734142	Dhkhingaoon 1no. Dr. Humaion Kabir, Adarso Para, Taj Uddin High School, Natunpara, Shahi Mosque Noyabagh 1no. Kalibari & Dakkhingaoon 1no. - 2no. Road	3.66	5.80	5.80	0.00	0.00	0.00	0	0.00	0	0.00
326734143	Dakkhingaoon Kalibari - Shakerjaiga via Manikdia, Begunbari (Main) road	3.66	3.10	3.10	0.00	0.00	0.00	0	0.00	0	0.00
326734144	Dakkhingaoon Kushumgabh 1,2 & 3 no. Dashpara & West Begunbari road	3.66	5.30	5.30	0.00	0.00	0.00	0	0.00	0	0.00
326734145	Dakkhingaoon 2,3 & 4 no. road	3.66	4.50	4.50	0.00	0.00	0.00	0	0.00	0	0.00
326734146	Dakkhingaoon joinobbagh - manikdia Graveyard road	3.66	1.00	1.00	0.00	0.00	0.00	0	0.00	0	0.00
326734147	Dakkhingaoon Kushum Bagh 4 & 5 no. road	3.66	1.00	1.00	0.00	0.00	0.00	0	0.00	0	0.00
326734148	Demra Amulia Bepari para to graveyard via Konapara connecting road	6.00	10.00	10.00	0.00	0.00	0.00	0	0.00	0	0.00

BASIC INFORMATION OF ROAD

DIVISION : DHAKA

DISTRICT : DHAKA

ROAD CODE	ROAD NAME	CREST WIDTH (m)	TOTAL LENGTH (Km)	SURFACE TYPE-WISE BREAK-UP (Km)				STRUCTURE		EXISTING GAP		
				EARTHEN	FLEXIBLE PAVEMENT (BC)	BRICK PAVEMENT (WBM/HBB/BFS)	RIGID PAVEMENT (CC/RCC)	NUMBER	SPAN (m)	NUMBER	SPAN (m)	
1	2	3	4	5	6	7	8	9	10	11	12	
326734160	Nasirabadh Baigdia - Nagderpar via Shakerjaiga road	3.66	2.60	2.60	0.00	0.00	0.00	0	0.00	0	0.00	
326734161	Trimohoni Taheria Madrasha road	3.66	10.00	10.00	0.00	0.00	0.00	0	0.00	0	0.00	
326734162	Nasirabad hazibari (Pump) road	3.66	10.00	10.00	0.00	0.00	0.00	0	0.00	0	0.00	
326734163	Nasirabad Shobhan house - Takeri Madrasha road	3.66	1.50	1.50	0.00	0.00	0.00	0	0.00	0	0.00	
326734164	Demra Eid Gaon, Graveyard, Naroybagh, Hasem's House, Demra College road	3.66	10.00	10.00	0.00	0.00	0.00	0	0.00	0	0.00	
326734165	demra Ghat - Deetpur Bazar road	3.66	10.00	10.00	0.00	0.00	0.00	0	0.00	0	0.00	
326734166	Demra Kamargoph Darogapara, Mosque/ B.N.P Office, Meer para road	3.66	10.00	10.00	0.00	0.00	0.00	0	0.00	0	0.00	
326734167	Demra Wabda road - Rup Miah's house via Master Bari & Raja khali graveyard road	3.05	10.00	10.00	0.00	0.00	0.00	0	0.00	0	0.00	
326734168	Demra graveyard, Uttar Mosque, river ghat, Rupgonj connecting road 7 Naroybagh road	3.66	10.00	10.00	0.00	0.00	0.00	0	0.00	0	0.00	
326734169	Demra kholapara Madrasha, Rajakhali Zami Mosque, Sonali Silk Mill & Namapara road	3.05	10.00	10.00	0.00	0.00	0.00	0	0.00	0	0.00	
326734170	Demra Kamargoph Darogapara , Namapara & Rupgonj connecting road	3.05	10.00	10.00	0.00	0.00	0.00	0	0.00	0	0.00	
326734171	Demra Stuff Quarter, Della , Re-Roling Mill road	3.66	10.00	10.00	0.00	0.00	0.00	0	0.00	0	0.00	
326734172	Demra Paity main road - small Paity, Paity east para - stuff Quarter road	3.66	10.00	10.00	0.00	0.00	0.00	0	0.00	0	0.00	
326734173	Demra Meher Ullah's house - Thulhulia Zami Mosque via Kashem Member's house road	3.66	10.00	10.00	0.00	0.00	0.00	0	0.00	0	0.00	
326734174	Demra Thulhulia Zami Mosque, Kaium house & Hossain Ali's house road	3.66	10.00	10.00	0.00	0.00	0.00	0	0.00	0	0.00	
326734175	Demra Kholapara Bazar - Baten Master's house road	3.66	10.00	10.00	0.00	0.00	0.00	0	0.00	0	0.00	
326734176	Demra Raja khali, Amulia Stuff Quarter, Kholapara, Tamburabadh, Nol Sata road	3.66	10.00	10.00	0.00	0.00	0.00	0	0.00	0	0.00	
326734177	Demra Mendipur - Durgapur via Thulhulia, Kholapara & Mosto Maji road	3.66	10.00	10.00	0.00	0.00	0.00	0	0.00	0	0.00	
326734178	Demra Amulia, Bepari para, graveyard, Konapara, Sunno tengra, Mostan Shah Mazar, Baikdia graveyard road	3.66	10.00	10.00	0.00	0.00	0.00	0	0.00	0	0.00	
326734179	Demra Konapara, Sunno Tengra Zami Mosque, Madrasha, Mollah Bari road (Abdur Razzak High School)	3.66	10.00	10.00	0.00	0.00	0.00	0	0.00	0	0.00	
326734180	Demra Paity - Dellah road	3.66	10.00	10.00	0.00	0.00	0.00	0	0.00	0	0.00	
326734181	Noapara Main road - Nagaria Bari Mosque via Marhum Eakuber bari-	3.05	2.00	2.00	0.00	0.00	0.00	0	0.00	0	0.00	
326734182	Azampur Uniq vocational training centre - North side of dewan para road	3.05	0.90	0.90	0.00	0.00	0.00	0	0.00	0	0.00	
326734183	Vatara Shamiruddin market - tota mier bari road	3.05	1.20	1.20	0.00	0.00	0.00	0	0.00	0	0.00	
326734184	Naya nagar Cocola - Madrash Road	3.05	1.20	1.20	0.00	0.00	0.00	0	0.00	0	0.00	
VILLAGE ROAD-A TOTAL: 145 Nos. Road				403.75	347.11	18.30	35.34	3.00	1	45.00	0	0.00
TEJGAON CIRCLE UPAZILA TOTAL: 308 Nos. Road				768.27	483.00	179.50	99.94	5.83	48	1098.76	6	205.00