

DHAKA

ROAD MAP DHAKA DISTRICT DHAKA DIVISION



LEGEND

Administrative Boundary

- International Boundary
- - - District Boundary
- · - · - Upazila Boundary
- · - - Union Boundary
- Municipal Boundary

Administrative HQs

- District HQ
- Upazila HQ
- Union HQ

Physical Infrastructures

- National Highways
- Regional Highways
- Zila Road
- Upazila Road Pucca
- Upazila Road Katcha
- Union Road Pucca
- Union Road Katcha
- Railways Network
- Embankment

Natural Features

- Wide River
- Water Bodies
- Cher Area

Socio-economic Infrastructures

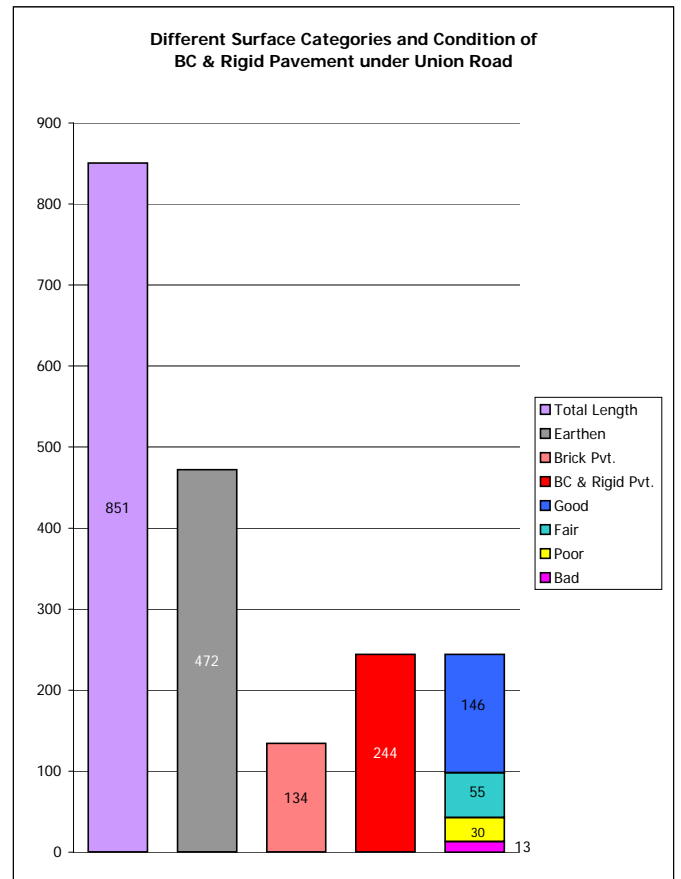
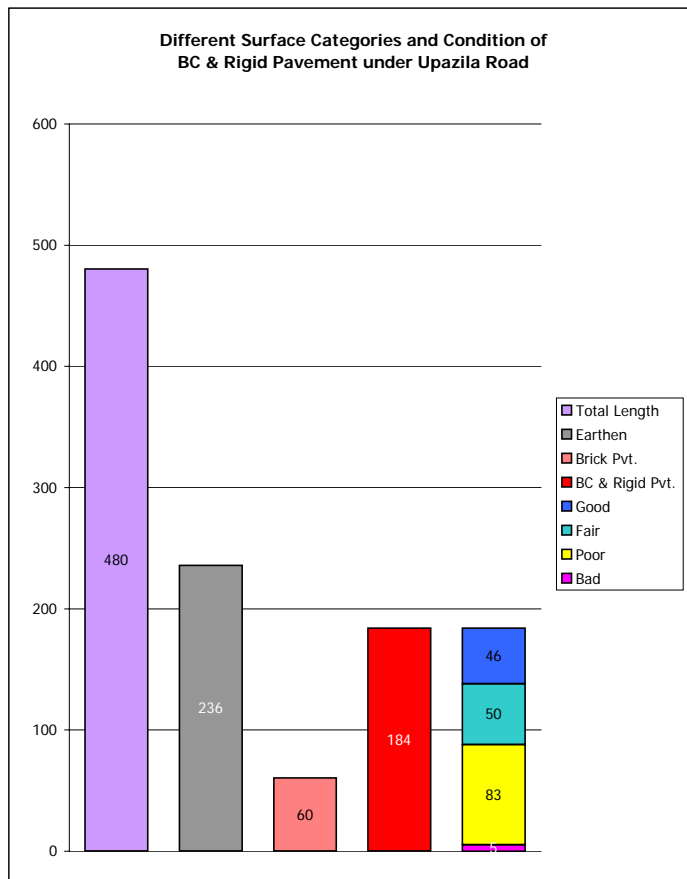
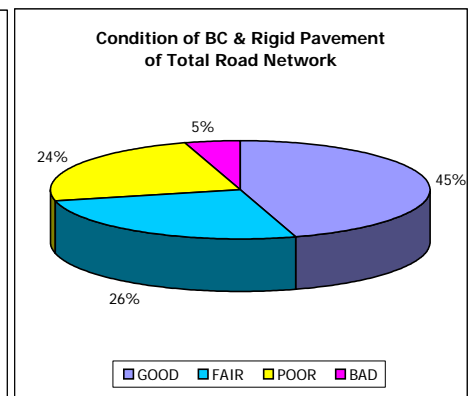
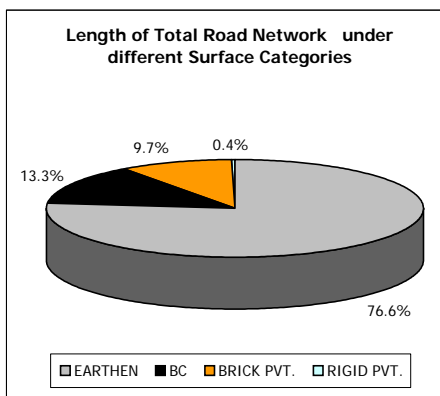
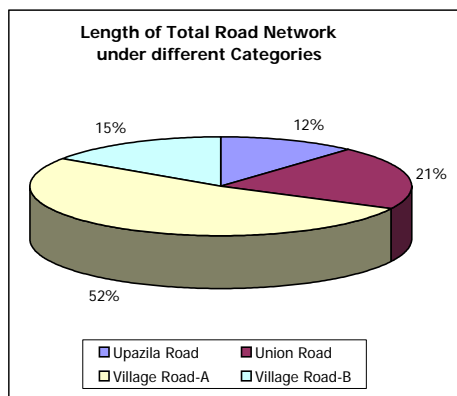
- Growth Centre
- ▲ Small Hat/Bazar
- Police Station
- Upazila Health Complex
- College
- High School
- University

Compiled from : SPOT Image 1989-90, Aerial Photograph 1983-84,
Topographic Maps, Thana Maps, B.B.S and Field Checking.
Projection : Lambert's Conformal Conic
Data Source : GPS Field Survey 1999

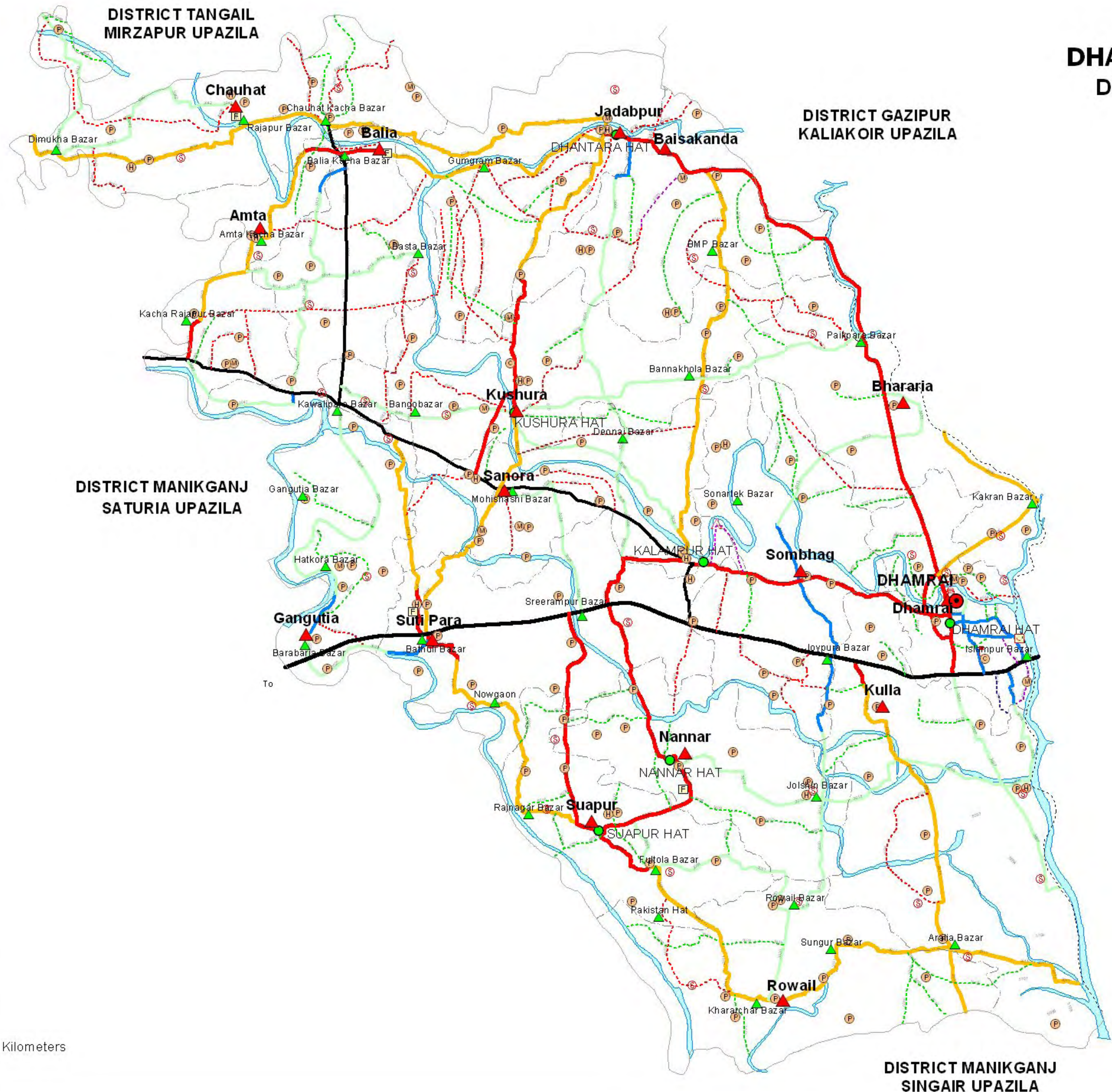
PREPARED BY : GIS UNIT
LOCAL GOVERNMENT ENGINEERING DEPARTMENT

**LOCAL GOVERNMENT ENGINEERING DEPARTMENT
DISTRICT SUMMARY OF ROAD
DISTRICT : DHAKA**

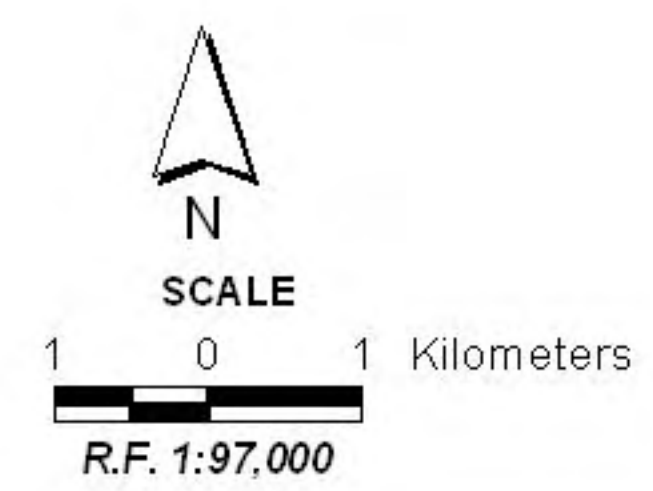
ROAD TYPE	NUMBER OF ROAD	TOTAL LENGTH (Km)	SURFACE TYPE-WISE BREAK-UP (Km)				CONDITION OF BC & RIGID PVT. ROAD (As of December, 2003) (Km)				STRUCTURE		EXISTING GAP	
			EARTHEN	FLEXIBLE PAVEMENT (BC)	BRICK PAVEMENT (WBM/HBB/BFS)	RIGID PAVEMENT (CC/RCC)	GOOD	FAIR	POOR	BAD	NUMBER	SPAN (m)	NUMBER	SPAN (m)
Upazila Road	65	480	236	184	60	0	46	50	83	5	406	5898	120	3492
Union Road	263	851	472	240	134	4	146	55	30	13	332	3720	180	4242
Village Road-A	902	2142	1826	119	189	8	57	40	22	8	311	2956	662	7321
Village Road-B	368	634	612	2	15	4	5	1	0	0	26	352	191	2056
TOTAL	1598	4107	3146	546	399	16	254	147	134	26	1075	12926	1153	17110



ROAD MAP DHAMRAI UPAZILA DHAKA DISTRICT



LEGEND	
Administrative Boundary	
	International Boundary
	District Boundary
	Upazila Boundary
	Union Boundary
Administrative HQs	
	Upazila HQ
	Union HQ
Physical Infrastructures	
	National Highway
	Regional Highway
	Zila Road
	Upazila Road Pucca
	Upazila Road Katcha
	Union Road Pucca
	Union Road Katcha
	Village Road A Pucca
	Village Road A Katcha
	Village Road B Pucca
	Village Road B Katcha
	Road Cum Embankment
	Railway (Broad Gauge)
	Railway (Meter Gauge)
Natural Features	
	Wide River
	Water Bodies
	Char
Socio-Economic Infrastructures	
	Growth Centre
	Small Bazar
	Police Station
	Upazila Health Complex
	Family welfare Centre
	Post Office
	College
	High School
	Primary School
	Madrasa
	Mosque
	Community Clinic
	Ashrayan/Abasan
<small>Compiled from : LGED Upazila Base Map 1994-95, LandsatTM 1998, GPS Survey 1999 and Field Checking in January 2004 Projection : Lambert's Conformal Conic PREPARED BY : GIS UNIT LOCAL GOVERNMENT ENGINEERING DEPARTMENT</small>	



DISTRICT MANIKGANJ
SINGAIR UPAZILA

BASIC INFORMATION OF ROAD

DIVISION : DHAKA

DISTRICT : DHAKA

ROAD CODE	ROAD NAME	CREST WIDTH (m)	TOTAL LENGTH (Km)	SURFACE TYPE-WISE BREAK-UP (Km)				STRUCTURE		EXISTING GAP	
				EARTHEN	FLEXIBLE PAVEMENT (BC)	BRICK PAVEMENT (WBM/HBB/BFS)	RIGID PAVEMENT (CC/RCC)	NUMBER	SPAN (m)	NUMBER	SPAN (m)
1	2	3	4	5	6	7	8	9	10	11	12

UPAZILA : DHAMRAI

ROAD TYPE : UPAZILA ROAD

326142001	Dhamrai RHD - Dhantara GC Road	7.32	16.60	0.00	16.60	0.00	0.00	16	316.50	0	0.00
326142003	Sreerampur RHD - Suapur GC Road.	7.32	5.94	0.00	5.94	0.00	0.00	7	46.90	0	0.00
326142006	Dhantara GC - Kushura GC Road.	3.66	8.64	6.04	0.00	2.60	0.00	8	54.40	3	170.00
326142007	Beliswar RHD - Kushura GC Road.	4.00	6.16	4.16	2.00	0.00	0.00	5	100.50	1	100.00
326142008	Sutipara RHD - Nanner GC Road.	5.80	4.25	0.00	4.25	0.00	0.00	5	64.70	0	0.00
326142009	Nannar GC - Suapur GC Road.	7.00	3.41	0.00	3.41	0.00	0.00	5	61.50	0	0.00
326142010	Dhamrai by pass Road.	7.32	1.50	0.00	1.50	0.00	0.00	3	92.00	0	0.00
326142011	Suapur GC to Savar Bazar Road.	4.10	15.53	8.53	5.50	1.50	0.00	9	72.40	2	220.00
326142012	Balia RHD - Dhantara GC Road.	3.60	6.50	3.50	3.00	0.00	0.00	1	1.00	3	137.00
326142013	Kelia RHD - Vum Dakhsin (Joymontap GC) Road.	4.00	12.00	11.20	0.80	0.00	0.00	14	86.00	0	0.00
326142014	Jalsa RHD - Suapur GC via Sutipara U.P.office Road.	3.50	14.50	10.00	4.50	0.00	0.00	3	55.75	0	0.00
326142015	Saturia Gc to Balia RHD Road.	3.70	7.64	4.84	0.00	2.80	0.00	4	65.00	0	0.00
326142016	Dhamrai GC to Shimulia GC via Kakran Bazar Road.	3.40	6.50	5.50	0.00	1.00	0.00	1	25.00	0	0.00
326142017	Kalampur GC to Dhantara GC via Bannakhola Bazar Road.	3.50	11.50	10.80	0.00	0.70	0.00	11	128.90	0	0.00
326142018	Dhantara GC to Pakutia GC (Nagarpur, Tangail) Road.	3.50	18.00	18.00	0.00	0.00	0.00	3	12.00	1	80.00
326142019	Kalampur GC to Sutipara RHD via Baratia Road.	4.00	2.70	0.00	2.70	0.00	0.00	1	10.00	0	0.00
326142020	Dhamrai Upazila H/Q to Kalampur GC Road.	7.32	6.50	0.00	6.50	0.00	0.00	0	0.00	4	19.50
326142021	Mohishasi RHD to Kushura GC Road.	7.00	1.65	0.00	0.00	1.65	0.00	2	101.00	0	0.00

UPAZILA ROAD TOTAL: 18 Nos. Road

149.53 82.57 56.70 10.25 0.00 98 1293.55 14 726.50

ROAD TYPE : UNION ROAD

326143004	Gangutia U.P. office to Kawalipara bazar Road.	3.50	8.14	6.44	0.00	1.70	0.00	2	4.00	2	108.00
326143007	Dhamrai Pourasava to Savar Bazar via Mamura Road.	3.55	6.50	4.42	1.68	0.40	0.00	3	28.50	0	0.00
326143008	Sreerampur Bazar(Sutipara bus stand) to Jadabpur U.P. office Road.	3.40	11.50	9.50	0.50	1.50	0.00	1	9.00	1	100.00
326143009	Islampur - Dhamrai Bazar Rd.(Pourasava Area)	4.20	2.70	0.00	2.70	0.00	0.00	1	10.00	0	0.00
326143010	Dhamrai HQ - RHD via Thana Road (Pourasava Area)	4.20	2.20	0.00	2.20	0.00	0.00	1	8.00	0	0.00
326143012	Nannar U.P. office to Jalsin bazar Road	3.10	4.70	4.70	0.00	0.00	0.00	9	50.16	0	0.00
326143014	Amta U.P. office to Basta Bazar Road .	3.55	10.60	8.40	2.00	0.20	0.00	3	21.00	0	0.00
326143017	Joytura bazar to Sombhag U.P. office Road.	3.55	2.00	0.00	2.00	0.00	0.00	0	0.00	0	0.00
326143018	Dhamrai Pourasava (Bata gate) to Jalsin bazar Road.	3.00	11.00	9.00	1.00	1.00	0.00	3	13.00	1	30.00
326143020	Joytura Bazar to Royoil U.P. office Road.	3.66	10.00	7.95	2.05	0.00	0.00	4	64.50	2	120.00
326143025	Sutipara union office - Gangutia union office	3.35	7.00	5.30	1.00	0.70	0.00	1	0.90	1	10.00
326143026	Dhamrai High S. - Food Godqwn Rd.(Pourasava Area)	4.30	1.00	0.00	1.00	0.00	0.00	1	14.00	0	0.00
326143028	Sreerampur bazar to Sanora U.P. office Road.	3.60	6.00	6.00	0.00	0.00	0.00	2	25.00	0	0.00
326143033	Sombhag U.P. office to Bhararia U.P. office Road.	3.50	6.80	3.80	3.00	0.00	0.00	0	0.00	3	10.50
326143036	Kalampur Bazar to Kushura U.P. office road.	3.80	4.50	4.50	0.00	0.00	0.00	0	0.00	0	0.00
326143038	Thana H/Q - Boikantapur Road.(Pourasava Area)	3.66	1.00	1.00	0.00	0.00	0.00	0	0.00	0	0.00
326143042	Chowhat U.P. - Mokimpur Bazar road.	3.00	5.00	5.00	0.00	0.00	0.00	0	0.00	2	11.00
326143047	Saturia U.P. office to Balia U.P. office Road (via Nandeswari - Indira)	3.25	15.35	14.35	0.00	1.00	0.00	2	18.00	0	0.00
326143048	Kawalipara Bazar to Kushra U.P. office Road.	3.00	4.25	4.25	0.00	0.00	0.00	1	6.00	1	30.00
326143051	Suapur U.P. Office to Royoil Bazar Road via Roha bazar.	4.00	6.00	6.00	0.00	0.00	0.00	1	12.00	0	0.00
326143057	Kushura U.P. office to paikpara Bazar Road	3.40	12.50	12.50	0.00	0.00	0.00	3	45.00	1	30.00

UNION ROAD TOTAL: 21 Nos. Road

138.74 113.11 19.13 6.50 0.00 38 329.06 14 449.50

ROAD TYPE : VILLAGE ROAD-A

326144005	Dhamrai - Pachpir Kaliagar Road.	3.50	1.15	0.00	1.15	0.00	0.00	0	0.00	1	10.00
326144006	Islampur RHD- Islampur Madrasha Road.	3.36	0.90	0.00	0.90	0.00	0.00	0	0.00	0	0.00
326144009	Jaget nagar - Narayanpur Road.	3.60	3.30	3.30	0.00	0.00	0.00	1	9.00	0	0.00

BASIC INFORMATION OF ROAD

DIVISION : DHAKA

DISTRICT : DHAKA

ROAD CODE	ROAD NAME	CREST WIDTH (m)	TOTAL LENGTH (Km)	SURFACE TYPE-WISE BREAK-UP (Km)				STRUCTURE		EXISTING GAP	
				EARTHEN	FLEXIBLE PAVEMENT (BC)	BRICK PAVEMENT (WBM/HBB/BFS)	RIGID PAVEMENT (CC/RCC)	NUMBER	SPAN (m)	NUMBER	SPAN (m)
1	2	3	4	5	6	7	8	9	10	11	12
326144011	Tetail - Dakaitmara Road.	2.75	5.36	5.36	0.00	0.00	0.00	0	0.00	0	0.00
326144012	Amcimur - Gomgram Road.	3.04	8.04	8.04	0.00	0.00	0.00	0	0.00	0	0.00
326144013	Khagail - Dhantara Road.	3.60	3.25	3.25	0.00	0.00	0.00	0	0.00	0	0.00
326144014	Modhudanga - Bekigaril Road.	3.65	3.00	3.00	0.00	0.00	0.00	0	0.00	0	0.00
326144015	Bagjan - Kushura Road.	3.65	3.00	3.00	0.00	0.00	0.00	0	0.00	0	0.00
326144016	Lolitnagar - Barobaria Road.	3.05	1.00	1.00	0.00	0.00	0.00	1	4.00	0	0.00
326144018	Mohishasi - Alockdia Road.	3.66	3.00	3.00	0.00	0.00	0.00	0	0.00	0	0.00
326144020	Kalampur bazar - Sidhulia Road.	3.65	3.50	3.50	0.00	0.00	0.00	1	20.00	0	0.00
326144022	Kaimtara - Atimaitan Khararchar Bazar Road/.	3.60	4.41	4.41	0.00	0.00	0.00	0	0.00	2	21.00
326144023	Dhaka - Aricha Road Banashwar.	2.44	2.31	2.31	0.00	0.00	0.00	0	0.00	1	30.00
326144024	Kaknait - Siti Village Road.	2.34	5.03	5.03	0.00	0.00	0.00	0	0.00	0	0.00
326144025	Baisha Kanda UP office - Singsree Road .	3.20	4.51	3.36	0.00	1.15	0.00	0	0.00	0	0.00
326144026	Chowhat UP Office - Mokimpur Road.	2.44	6.30	6.30	0.00	0.00	0.00	0	0.00	0	0.00
326144028	Gomgram - Charkushnai Road.	2.44	2.20	2.20	0.00	0.00	0.00	0	0.00	0	0.00
326144030	Chapail - Dhamrai Dhantara Road.	3.00	2.50	2.50	0.00	0.00	0.00	1	20.05	0	0.00
326144031	Dakhin Digolgram - Sholabara Road.	2.75	2.00	2.00	0.00	0.00	0.00	0	0.00	0	0.00
326144032	Baichail - Boukhonda Road.	3.00	10.00	10.00	0.00	0.00	0.00	0	0.00	0	0.00
326144034	Sharifbag - Hazipur Road.	3.00	2.50	2.50	0.00	0.00	0.00	0	0.00	0	0.00
326144035	Dhalkondo RHD - Omarpur Road.	2.75	3.50	3.50	0.00	0.00	0.00	1	40.00	0	0.00
326144036	Dhantara - Gojaria Road.	2.50	3.00	3.00	0.00	0.00	0.00	0	0.00	0	0.00
326144037	Dhantara - Shaitta Kamarhati Road.	3.00	3.00	3.00	0.00	0.00	0.00	0	0.00	0	0.00
326144038	Jamirabari - Dhantara Ferry Ghat Road.	3.00	2.50	2.50	0.00	0.00	0.00	0	0.00	0	0.00
326144039	Gomgram - Amchimor Road.	3.00	4.00	4.00	0.00	0.00	0.00	0	0.00	0	0.00
326144040	Atulla Bazar - Bhatara Road.	2.75	3.00	3.00	0.00	0.00	0.00	0	0.00	0	0.00
326144042	Vourail - Jamirabari Road.	3.05	3.00	3.00	0.00	0.00	0.00	0	0.00	0	0.00
326144045	Ragunathpur UZR to BMP Bazar Road.	3.25	3.00	3.00	0.00	0.00	0.00	0	0.00	0	0.00
326144046	Sahaidpara to BMP Bazar Road.	1.40	3.00	3.00	0.00	0.00	0.00	0	0.00	0	0.00
326144047	Chowhat bazar to Paikpara bazar Road.	3.00	4.50	4.50	0.00	0.00	0.00	0	0.00	0	0.00
326144048	Chowhat bazar to Jaria bazar Road.	3.00	3.50	3.50	0.00	0.00	0.00	0	0.00	0	0.00
326144049	Doutia - Goaldi Road.	3.00	2.50	2.50	0.00	0.00	0.00	0	0.00	0	0.00
326144050	Chardautia - Badigawil Road.	3.66	2.50	2.50	0.00	0.00	0.00	0	0.00	0	0.00
326144051	Jhawbada - Mohishasi Road.	3.00	4.00	4.00	0.00	0.00	0.00	0	0.00	0	0.00
326144052	Mohishasi RHD - Sholdhan Kheya Ghat Road.	3.66	4.00	4.00	0.00	0.00	0.00	0	0.00	0	0.00
326144053	Basna RHD - Sanora U.P. office Road.	3.00	2.00	2.00	0.00	0.00	0.00	0	0.00	0	0.00
326144054	Goaldi Pry. School - Kalampur GC via Asrayan Project Road.	4.88	2.00	2.00	0.00	0.00	0.00	0	0.00	0	0.00
326144055	Balia RHD to Balia high school Road.	3.66	1.50	1.50	0.00	0.00	0.00	0	0.00	0	0.00
326144057	Nandeswary RHD to Bawkhando Road.	3.00	2.00	2.00	0.00	0.00	0.00	1	1.00	0	0.00
326144058	Gomgram Bazar- Kantahati Road	3.00	5.40	5.40	0.00	0.00	0.00	0	0.00	0	0.00
326144059	Jalsa - Basta Bazar Road.	3.50	8.50	8.50	0.00	0.00	0.00	0	0.00	1	12.00
VILLAGE ROAD-A TOTAL: 42 Nos. Road			147.66	144.46	2.05	1.15	0.00	6	94.05	5	73.00

ROAD TYPE : VILLAGE ROAD-B

326145001	Lakuriapara - Hujuritola Rd.	3.00	0.65	0.65	0.00	0.00	0.00	0	0.00	0	0.00
326145003	Kumrail - Kagojiparar Road.	3.50	0.50	0.50	0.00	0.00	0.00	0	0.00	0	0.00
326145004	Kumrail - Tekpara Road.	3.50	0.50	0.50	0.00	0.00	0.00	0	0.00	0	0.00
326145005	Kanddikul - Aingon Road.	3.65	2.25	2.25	0.00	0.00	0.00	0	0.00	0	0.00
326145006	Bondimara Road.	3.65	1.00	1.00	0.00	0.00	0.00	0	0.00	0	0.00
326145007	Demran - Ashulia Road.	3.65	4.00	4.00	0.00	0.00	0.00	0	0.00	0	0.00
326145008	Sharifbag - Ashulia Road.	3.25	2.00	2.00	0.00	0.00	0.00	0	0.00	0	0.00
326145010	Chapil - Nawgaon Road.	3.04	2.20	2.20	0.00	0.00	0.00	0	0.00	0	0.00
326145011	Dautia - Maniknagar Road.	2.44	2.00	2.00	0.00	0.00	0.00	0	0.00	1	5.00
326145012	Chapil river ghat - Chapil Rd.	3.04	3.10	3.10	0.00	0.00	0.00	0	0.00	0	0.00
326145013	Noyapara - Demran Road.	3.04	2.10	2.10	0.00	0.00	0.00	1	8.00	0	0.00
326145015	Khararchar - Mohonpur Road.	3.65	6.00	6.00	0.00	0.00	0.00	0	0.00	0	0.00
326145016	Bordail - Barakair Road.	3.65	4.00	4.00	0.00	0.00	0.00	0	0.00	0	0.00

BASIC INFORMATION OF ROAD

DIVISION : DHAKA

DISTRICT : DHAKA

ROAD CODE	ROAD NAME	CREST WIDTH (m)	TOTAL LENGTH (Km)	SURFACE TYPE-WISE BREAK-UP (Km)				STRUCTURE		EXISTING GAP	
				EARTHEN	FLEXIBLE PAVEMENT (BC)	BRICK PAVEMENT (WBM/HBB/BFS)	RIGID PAVEMENT (CC/RCC)	NUMBER	SPAN (m)	NUMBER	SPAN (m)
1	2	3	4	5	6	7	8	9	10	11	12
326145017	Chhoybaria - Laruakun Road.	3.65	5.00	5.00	0.00	0.00	0.00	0	0.00	0	0.00
326145018	Barakair - Chowtoil Road.	3.50	3.00	3.00	0.00	0.00	0.00	0	0.00	0	0.00
326145019	Siti - Palli Barilla Road.	3.50	3.00	3.00	0.00	0.00	0.00	0	0.00	0	0.00
326145021	Kulla - Ramkulla Rd.	3.20	1.00	1.00	0.00	0.00	0.00	0	0.00	0	0.00
326145022	Kellia - Village Rd.	3.50	1.50	1.50	0.00	0.00	0.00	0	0.00	0	0.00
326145023	Khatra - Chandrail Rd.	3.25	1.00	1.00	0.00	0.00	0.00	0	0.00	0	0.00
326145024	Nannar - Kalidas Potty Rd.	3.65	2.00	2.00	0.00	0.00	0.00	0	0.00	0	0.00
326145025	Roghunathpur - Paichal Rd.	3.60	1.50	1.50	0.00	0.00	0.00	0	0.00	1	8.00
326145026	Chowrimora - Ghorakanda Rd.	3.65	3.00	3.00	0.00	0.00	0.00	0	0.00	0	0.00
326145027	Gopalkrishnopur - Anondanagar.	3.65	5.00	5.00	0.00	0.00	0.00	1	6.00	0	0.00
326145028	Bhadalia - Nannar Rd.	3.50	2.00	2.00	0.00	0.00	0.00	0	0.00	0	0.00
326145029	Nannar Bazar - Nannar Health Complex.	3.65	2.00	2.00	0.00	0.00	0.00	0	0.00	0	0.00
326145030	Shialkul - Joynagar Rd.	3.65	2.00	2.00	0.00	0.00	0.00	0	0.00	0	0.00
326145031	Suapur - Shialkul Rd.	3.66	2.00	2.00	0.00	0.00	0.00	0	0.00	0	0.00
326145032	Ghorakanda - Gopalkrishnopur.	3.66	4.00	4.00	0.00	0.00	0.00	0	0.00	1	25.00
326145034	Rowha - Suapur Bazar Rd.	3.66	2.00	2.00	0.00	0.00	0.00	1	15.00	0	0.00
326145036	Eshannogar - Anondanagar Rd.	3.65	3.00	3.00	0.00	0.00	0.00	0	0.00	0	0.00
326145037	Suapur - Seinpara Rd.	3.00	1.50	1.50	0.00	0.00	0.00	0	0.00	0	0.00
326145039	Ag-Rowail - Krishnonogar Rd.	2.65	5.20	5.20	0.00	0.00	0.00	0	0.00	0	0.00
326145041	Charbodail Rd.	3.65	1.00	1.00	0.00	0.00	0.00	0	0.00	0	0.00
326145042	Raghunathpur - Gairakul Rd.	2.44	2.30	2.30	0.00	0.00	0.00	0	0.00	0	0.00
326145043	Saitya - Charkushnai River Rd.	3.04	10.50	10.50	0.00	0.00	0.00	0	0.00	0	0.00
326145045	Potal - Mogalbari Rd.	3.25	4.00	4.00	0.00	0.00	0.00	0	0.00	0	0.00
326145046	Bil - Bautia Berosh Rd.	3.04	5.00	5.00	0.00	0.00	0.00	0	0.00	0	0.00
326145047	Baghair - Singsree Rd.	3.04	6.00	6.00	0.00	0.00	0.00	0	0.00	0	0.00
326145053	Basta Gov. Pry./S - Mothorpur Rd.	2.80	1.50	1.50	0.00	0.00	0.00	0	0.00	0	0.00
326145055	Mohishasi - Kheaghat Sanora Rd.	3.04	1.60	1.60	0.00	0.00	0.00	0	0.00	0	0.00
326145058	Kushura - Barnal Rd.	3.04	3.75	3.75	0.00	0.00	0.00	0	0.00	0	0.00
326145061	Bannakhola Bazar Rd.	3.04	1.00	1.00	0.00	0.00	0.00	0	0.00	0	0.00
326145064	Maloncho - Shimulia Bazar Rd.	2.13	1.50	1.50	0.00	0.00	0.00	0	0.00	0	0.00
326145066	Digholgram - Murarchar Rd.	3.04	4.00	4.00	0.00	0.00	0.00	0	0.00	0	0.00
326145068	Rajapur - Dwimukha - Bhakulia Rd.	3.21	1.30	1.30	0.00	0.00	0.00	0	0.00	0	0.00
326145069	Chowhat bazaer - Delutia Rd.	3.65	3.00	3.00	0.00	0.00	0.00	1	20.00	0	0.00
326145070	Chowhat bazar - Bangala Rd.	3.65	3.25	3.25	0.00	0.00	0.00	0	0.00	0	0.00
326145072	Kawakhala - Marapara Rd.,	3.00	2.00	2.00	0.00	0.00	0.00	0	0.00	0	0.00
326145073	Marapara - Dottonail Rd.	3.04	2.00	2.00	0.00	0.00	0.00	0	0.00	0	0.00
326145075	Saitya - Chunna Rd.	3.04	1.20	1.20	0.00	0.00	0.00	0	0.00	0	0.00
326145081	Makimpur - Rajapur Rd.	3.00	4.00	4.00	0.00	0.00	0.00	0	0.00	0	0.00
326145082	Jethail - Joar Amta Rd.	3.50	4.50	4.50	0.00	0.00	0.00	0	0.00	0	0.00
326145085	Baichail - Bowkhanddo Rd.	3.00	4.00	4.00	0.00	0.00	0.00	1	40.00	0	0.00
326145086	Bashkota - Amsimur Rd.	3.00	4.82	4.82	0.00	0.00	0.00	0	0.00	0	0.00
326145090	Jalsa - Bagjan Sason Rd.	3.60	4.00	4.00	0.00	0.00	0.00	0	0.00	0	0.00
326145091	Bainna - Singsrre Rd.	3.65	2.00	2.00	0.00	0.00	0.00	0	0.00	0	0.00
326145092	Sharif bag - Sornokhali Road	2.00	2.50	2.50	0.00	0.00	0.00	1	85.00	0	0.00
326145093	Shitikalibari-Barigaon Rd.	2.90	2.50	2.50	0.00	0.00	0.00	0	0.00	3	30.00
326145094	Shitkhalpar- Mamura Rd.	2.90	2.00	2.00	0.00	0.00	0.00	0	0.00	2	30.00
326145095	Dhakin footnagar-Shingair Rd.	3.00	2.25	2.25	0.00	0.00	0.00	0	0.00	2	15.00
326145096	Nayarchar-Basta BC Rd.via Hazrat ali shop.	3.05	1.75	1.05	0.00	0.70	0.00	0	0.00	0	0.00
326145097	Balia R H D-Dunigram Rd.	3.05	1.00	1.00	0.00	0.00	0.00	0	0.00	0	0.00
326145098	Indra Almkhali Bridge-Vobnhati Rd.via kamarpara.	3.00	5.50	5.50	0.00	0.00	0.00	2	27.00	0	0.00
326145099	Hizlikhola RHD-Haluapara Road	3.00	2.50	2.50	0.00	0.00	0.00	0	0.00	0	0.00
326145100	Gopalkrisnapur-Madupur Rd.	3.00	2.00	2.00	0.00	0.00	0.00	0	0.00	0	0.00
326145101	sreerampur bazar-Dayra Rd.	3.00	2.50	2.50	0.00	0.00	0.00	1	2.50	0	0.00
326145102	Kalampur- Dankan Rd	3.00	2.00	2.00	0.00	0.00	0.00	0	0.00	1	2.00
326145103	Vatarkhola-Nayagaon Rd.	3.00	1.50	1.50	0.00	0.00	0.00	0	0.00	0	0.00
326145104	Balitha-Dhaka Aricha RHD Rd.	3.00	1.50	1.50	0.00	0.00	0.00	0	0.00	0	0.00
326145105	Noagohati-Sutipara kalampur link Rd.	3.00	2.00	2.00	0.00	0.00	0.00	0	0.00	0	0.00

BASIC INFORMATION OF ROAD

DIVISION : DHAKA

DISTRICT : DHAKA

ROAD CODE	ROAD NAME	CREST WIDTH (m)	TOTAL LENGTH (Km)	SURFACE TYPE-WISE BREAKE-UP (Km)				STRUCTURE		EXISTING GAP		
				EARTHEN	FLEXIBLE PAVEMENT (BC)	BRICK PAVEMENT (WBM/HBB/BFS)	RIGID PAVEMENT (CC/RCC)	NUMBER	SPAN (m)	NUMBER	SPAN (m)	
1	2	3	4	5	6	7	8	9	10	11	12	
326145106	Sreerampur- Makarkhola Belishawar Rd.	3.00	2.25	2.25	0.00	0.00	0.00	1	5.00	0	0.00	
326145107	Bardail-Chowtail Rd.	2.90	2.75	2.75	0.00	0.00	0.00	0	0.00	2	20.00	
326145108	Foodnagar kheyaghat-carpet Mill Rd.	3.00	2.20	2.20	0.00	0.00	0.00	1	4.00	2	130.00	
326145109	Rupnagar -Bayakair Rd.	3.00	2.20	2.20	0.00	0.00	0.00	0	0.00	3	80.00	
VILLAGE ROAD-B TOTAL: 74 Nos. Road				199.12	198.42	0.00	0.70	0.00	11	212.50	18	345.00
DHAMRAI UPAZILA TOTAL: 155 Nos. Road				635.05	538.57	77.88	18.60	0.00	153	1929.16	51	1594.00

ROAD MAP DOHAR UPAZILA DHAKA DISTRICT

DISTRICT MANIKGONJ
HARIRAMPUR UPAZILA

NAWABGANJ UPAZILA

DISTRICT MUNSHI GONJ
SRINAGAR UPAZILA

DISTRICT FARIDPUR
CHARBHADRASHAN UPAZILA

DISTRICT FARIDPUR
SADARPUR UPAZILA

LEGEND

Administrative Boundary

- International Boundary
- District Boundary
- Upazila Boundary
- Union Boundary
- Municipal Boundary

Administrative HQs

- Upazila HQ
- Union HQ

Physical Infrastructures

- National Highway
- Regional Highway
- Zila Road
- Municipal Road
- Upazila Road Pucca
- Upazila Road Katcha
- Union Road Pucca
- Union Road Katcha
- Village Road A Pucca
- Village Road A Katcha
- Village Road B Pucca
- Village Road B Katcha

Agricultural Infrastructures

- Road Cum Embankment
- Wide River with Sandy Area
- Water Bodies
- Khal

Socio-Economic Infrastructures

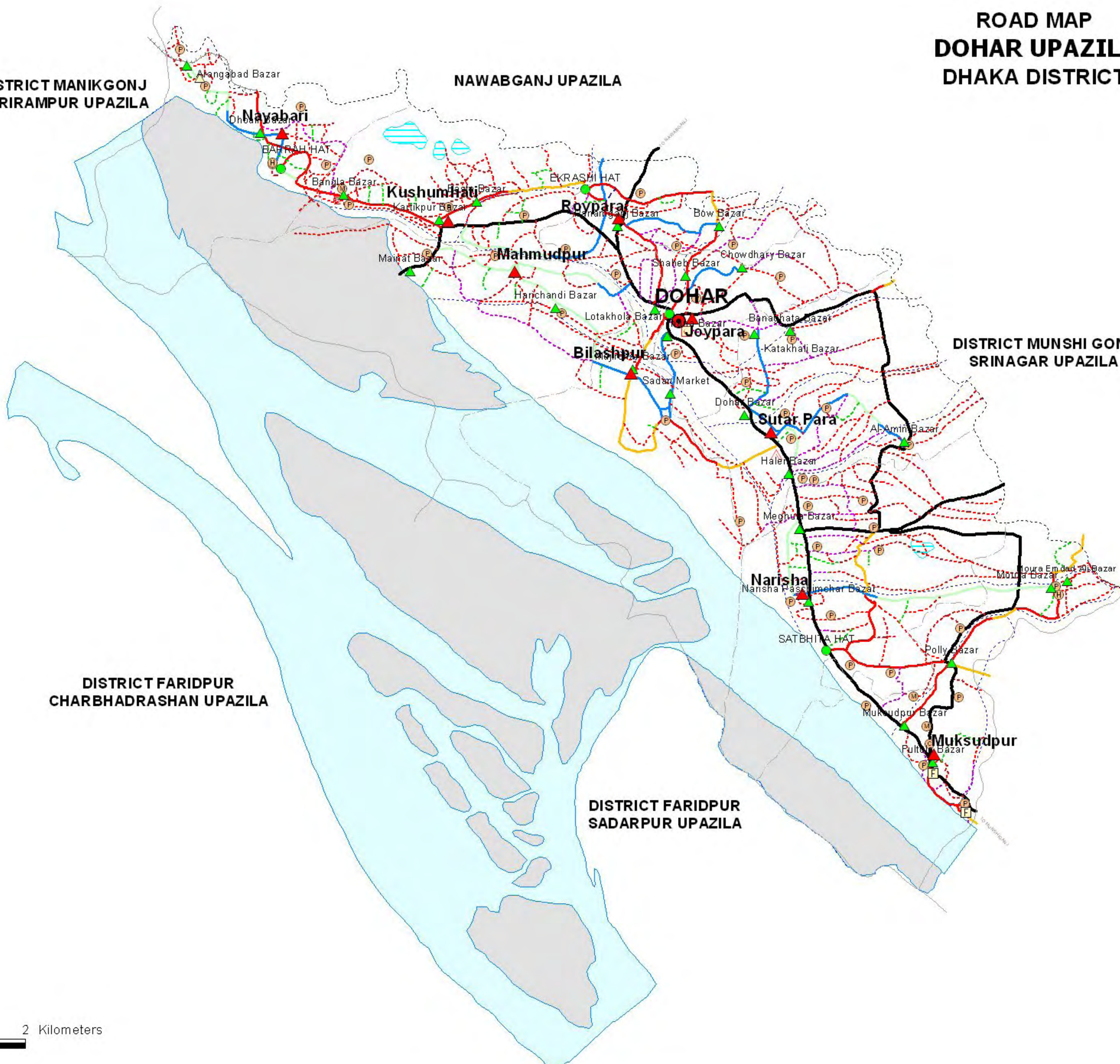
- Growth Centre
- Small Bazar
- Police Station
- Upazila Health Complex
- Family welfare Centre
- Post Office
- College
- High School
- Primary School
- Madrasa
- Mosque

Compiled from : LG ED Upazila Base Maps 1994-95, Landsat TM 1998,
GPS Survey 1999 and Field Checking in May 2001
Projection : Lambert's Conformal Conic

PREPARED BY : GIS UNIT
LOCAL GOVERNMENT ENGINEERING DEPARTMENT



SCALE
0 1 2 Kilometers
R.F. 1:86,000



BASIC INFORMATION OF ROAD

DIVISION : DHAKA

DISTRICT : DHAKA

ROAD CODE	ROAD NAME	CREST WIDTH (m)	TOTAL LENGTH (Km)	SURFACE TYPE-WISE BREAK-UP (Km)				STRUCTURE		EXISTING GAP	
				EARTHEN	FLEXIBLE PAVEMENT (BC)	BRICK PAVEMENT (WBM/HBB/BFS)	RIGID PAVEMENT (CC/RCC)	NUMBER	SPAN (m)	NUMBER	SPAN (m)
1	2	3	4	5	6	7	8	9	10	11	12

UPAZILA : DOHAR

ROAD TYPE : UPAZILA ROAD

326182001	Kartikpur RHW- Barrah Hat GC road.	5.50	5.85	0.00	4.40	1.45	0.00	3	3.40	0	0.00
326182002	Palamgonj RHW - Ekrashi GC road.	7.20	1.28	0.00	1.28	0.00	0.00	1	1.20	0	0.00
326182003	Joypara GC - Bowbazar - Kathalighata - Mazhirkanda RHW (Dohar portion) road.	4.80	3.25	0.95	2.30	0.00	0.00	5	90.00	0	0.00
326182004	Satvita GC - Polly bazar DR road. (UZR #37)	4.50	2.25	0.00	2.25	0.00	0.00	3	10.50	0	0.00
326182005	Satvita GC - Narisha Launch Ghat - Meghula Tikarpur DR road.	4.80	4.00	2.50	1.50	0.00	0.00	3	3.20	1	40.00
326182006	Barrah GC - Baruakhali GC (Dohar Portion) road.	4.26	2.00	0.70	0.00	1.30	0.00	0	0.00	0	0.00
326182007	Joypara GC - Darogabari - Palamgonj RHW road.	3.00	2.20	0.00	2.20	0.00	0.00	4	29.95	0	0.00
326182008	Joypara GC - Majhichar bazar - Kutubpur - Debinagar - Kulchari - Kazirchar RHW road.	3.66	10.85	7.30	0.00	3.55	0.00	7	29.00	8	178.00
326182009	Kartikpur - Aowliabad - Kacharighat- Luxmiprosad - Majhirkanda road(Dohar portion). (UZR #36)	4.00	6.85	2.18	0.08	4.60	0.00	3	64.80	0	0.00
326182010	Fultala(Dohar) - Bethua - Alamin Bazar road (Dohar portion) (UZR #34)	4.00	2.73	0.00	2.73	0.00	0.00	4	8.10	0	0.00
326182011	Mokshedpur Bazar(Dohar) -Pollybazar-Moura Bazar - Marichpatty - Kamarkhola - Churain - Benukhali(Nawabgonj) road (Dohar portion). (UZR #35)	3.05	9.00	3.90	0.00	5.10	0.00	9	70.39	6	133.00
326182012	Nikra DR - Gobindapur (Dohar Portion) road.	5.00	1.56	1.56	0.00	0.00	0.00	0	0.00	0	0.00
UPAZILA ROAD TOTAL: 12 Nos. Road			51.82	19.09	16.74	16.00	0.00	42	310.54	15	351.00

ROAD TYPE : UNION ROAD

326183001	Narisha U.P Office - Moura Bazar road.	1.52	4.80	2.80	2.00	0.00	0.00	0	0.00	3	9.00
326183002	Joypara UP Office - Chowdhury Bazar road.	2.13	1.97	0.00	1.96	0.02	0.00	3	4.00	0	0.00
326183003	Nayabari Up Office - Dhoair Bazar - Arangabad Bazar road	2.74	3.94	1.92	0.00	2.03	0.00	4	5.00	4	47.00
326183004	Joypara RHW - Bilashpur Up Office road.	4.26	3.35	0.00	0.00	3.35	0.00	4	66.00	0	0.00
326183005	Joypara GC (Latakhol) - Mahmudpur U.P office road.	2.99	3.70	2.90	0.60	0.20	0.00	6	57.90	0	0.00
326183006	Ekrashi GC - Bandura UP Office (Dohar portion) road.	4.60	1.00	0.00	0.00	1.00	0.00	1	1.00	0	0.00
326183007	Sutarpara UP Office - Haller Bazar road.	3.05	1.26	1.04	0.00	0.23	0.00	0	0.00	5	17.00
326183008	Raipara UP office - Bowbazar road.	3.00	2.50	0.00	0.00	2.50	0.00	2	15.90	1	5.00
326183009	Raipara UP Office - Jamalchar - Kartikpur bazar road.	3.66	4.24	2.64	0.00	1.60	0.00	3	9.00	2	9.00
326183010	Sutarpara UP Office - Katakhal Bazar road.	4.50	2.30	0.00	2.15	0.15	0.00	3	60.60	0	0.00
326183011	Bilashpur UP Office - Hazarbiga - Choto Ramnathpur - Harichandil -Mahmudpur Up Office road.	3.66	5.00	3.90	0.00	1.10	0.00	3	37.00	2	32.00
326183012	Narisha UP Office - Meghula Bazar road	2.43	1.95	1.65	0.30	0.00	0.00	0	0.00	1	4.00
326183013	Mahmudpur UP office - Kushumhati UP Office road.	3.00	1.50	1.50	0.00	0.00	0.00	0	0.00	1	5.00
326183014	Sutarpara UP office H/O Aziz - H/O Khaleque - Dailatala bridge - Sarengbari - Alamin bazar road	3.66	3.30	1.80	0.00	1.50	0.00	2	13.90	0	0.00
326183015	Nayabari UP Office - Habiluddin High School - Barrah GC road.	3.05	0.80	0.42	0.00	0.38	0.00	1	1.00	0	0.00
UNION ROAD TOTAL: 15 Nos. Road			41.61	20.56	7.01	14.05	0.00	32	271.30	19	128.00

ROAD TYPE : VILLAGE ROAD-A

326184001	Shainpukur RHW -H/O Fazal - H/O Saleha - H/O Nannu mia road.	3.66	1.80	0.00	1.50	0.30	0.00	1	1.00	0	0.00
326184002	Kharia - Dhalapar Ghorabon road.	1.82	2.12	1.39	0.00	0.73	0.00	0	0.00	3	7.00
326184003	Moksedpur High school - Sikder Bari(Akonbari) road.	2.43	1.36	0.00	0.00	1.36	0.00	1	1.00	0	0.00
326184004	Tin Dokan - Baniabari road.	2.43	1.29	0.36	0.93	0.00	0.00	1	0.90	1	2.50
326184014	Moura H/O Khaleque -H/O Billal Pathan -Chatrabhog road.	3.00	3.00	3.00	0.00	0.00	0.00	0	0.00	3	24.00
326184019	Malikanda FWC - Jhanki Pry. School road.	2.13	1.49	1.49	0.00	0.00	0.00	0	0.00	2	9.00
326184020	Narisha Khalpar Shop of Ambar Ali - Satvita road.	2.13	1.32	0.92	0.00	0.40	0.00	0	0.00	1	5.00

BASIC INFORMATION OF ROAD

DIVISION : DHAKA

DISTRICT : DHAKA

ROAD CODE	ROAD NAME	CREST WIDTH (m)	TOTAL LENGTH (Km)	SURFACE TYPE-WISE BREAK-UP (Km)				STRUCTURE		EXISTING GAP	
				EARTHEN	FLEXIBLE PAVEMENT (BC)	BRICK PAVEMENT (WBM/HBB/BFS)	RIGID PAVEMENT (CC/RCC)	NUMBER	SPAN (m)	NUMBER	SPAN (m)
1	2	3	4	5	6	7	8	9	10	11	12
326184021	Narisha khalpar RHW - Khalpar pry. School - Chaitabatr road.	2.13	1.30	1.30	0.00	0.00	0.00	0	0.00	1	5.00
326184022	Meghula Rawzatul Madrasha - Dhopabari field - Ranipur Bridge road.	3.00	1.80	1.80	0.00	0.00	0.00	0	0.00	2	9.00
326184024	RHD(North bank of sluice gate) - H/O Monoruddin Khan- Narisha launch ghat road.	2.45	1.68	0.84	0.00	0.84	0.00	1	3.00	1	4.00
326184028	Holler Bazar - Sawdagar Bari - Dailatala road.	2.43	2.00	1.00	0.00	1.00	0.00	0	0.00	3	14.00
326184029	Haller bazar - A. Hamid High School -H/O Khaleque - Dailatala Bridge road.	2.13	1.10	0.00	0.00	1.10	0.00	0	0.00	1	5.00
326184030	Dohar - Khalpar road.	3.04	1.95	0.00	0.00	1.95	0.00	0	0.00	2	9.00
326184033	Chanderhat- Banaghata road.	2.74	2.70	0.39	0.84	1.48	0.00	1	1.00	1	16.00
326184034	Alamin Bazar - Gharmora road.	1.52	1.94	1.94	0.00	0.00	0.00	1	1.80	1	5.00
326184035	Banaghata H/O Chand Bepary - Diarkum Diarkum Fakirbari bridge road.	2.13	2.60	2.60	0.00	0.00	0.00	0	0.00	2	9.00
326184037	Guldangi(West bank) - Madhurchar road.	3.00	1.54	1.54	0.00	0.00	0.00	0	0.00	2	9.00
326184039	Joypara - Chowdhuary Bari road.	3.66	1.95	1.45	0.00	0.50	0.00	1	4.00	0	0.00
326184040	Joypara - Ghoshkanda road.	3.60	1.00	0.00	1.00	0.00	0.00	1	12.19	0	0.00
326184041	Chowdhury bazar- Yusufpur pry. School - Connecting point of three khal road.	3.55	2.00	2.00	0.00	0.00	0.00	0	0.00	1	15.00
326184042	Chowhury bazar-Laskarkanda - Rasulpur- Nawabgonj boarder road.	3.66	2.67	1.73	0.00	0.94	0.00	0	0.00	1	18.00
326184043	Joypara - Eusufpur - Arialbill road.	3.00	3.10	3.10	0.00	0.00	0.00	0	0.00	1	35.00
326184044	Uttar Joypara - Kharakanda road.	3.66	1.30	0.00	0.00	1.30	0.00	1	15.00	0	0.00
326184047	Batia Akanbari(H/O Rashed molla) - Batia Pry. School - Nurpur RHW road.	3.05	1.65	0.00	0.00	1.65	0.00	2	2.40	0	0.00
326184048	Joypara - Ghona - Noorpur road.	3.05	1.65	1.25	0.00	0.40	0.00	1	6.09	1	5.00
326184049	Joypara - Mazipara road.	2.80	1.44	1.19	0.00	0.25	0.00	0	0.00	1	5.00
326184054	Ekrashi GCCR - Talukder bari - Haturpara - Mosque of Sakiluddin Haji -H/O Sohorab Munshi - Akanpara Mollabari - Shikderbari road.	3.05	2.30	2.30	0.00	0.00	0.00	1	2.00	0	0.00
326184057	Islampur Pry. School -Islampur Beel road.	3.05	3.03	2.03	0.00	1.00	0.00	3	12.98	1	3.50
326184059	Kartikpur - Charpurulia road.	3.66	1.70	1.70	0.00	0.00	0.00	0	0.00	2	10.00
326184060	Pushpakhal - Joymangal - Charkushai GC road.	3.05	2.44	2.44	0.00	0.00	0.00	1	5.00	1	5.00
326184063	Bangla Bazar - Shilakotha Regd. Pry. School - Shilakotha High School road.	3.05	2.00	2.00	0.00	0.00	0.00	0	0.00	1	5.00
326184069	Latakhol - Chanderbill- Choto Ramnathpur road.	3.66	1.50	1.10	0.00	0.40	0.00	1	28.65	0	0.00
326184070	Kulchari H/O Alauddin Molla - Modhurchar Regd. Pry. School road.	2.80	3.80	3.80	0.00	0.00	0.00	0	0.00	4	65.00
326184079	Radhanagar Bridge - Majhirchar Madrsha road.	3.10	1.20	1.20	0.00	0.00	0.00	0	0.00	2	10.00
326184086	Basta bazar Madrasha - Rajol's house road.	2.50	2.00	2.00	0.00	0.00	0.00	0	0.00	1	5.00
326184087	Barrah GCCR - Purba dhoair road via H/O Monju	2.50	1.50	1.50	0.00	0.00	0.00	0	0.00	2	12.00
326184088	Anta Jame Mosque - Kali khola road via WAPDA Embankment road	2.50	0.70	0.70	0.00	0.00	0.00	0	0.00	2	10.00
326184089	Shimulia (Kabi Nazrul G.H/S) - Dithpur road	3.00	3.00	1.60	0.85	0.55	0.00	0	0.00	2	8.50
326184090	Malikanda H/O Nawsher Hawlader - Malikanda mosque - Meghula Tikarpur road.	3.00	0.85	0.00	0.00	0.85	0.00	2	1.80	0	0.00
326184092	Maitpara Pry. School - H/O Kawsar road.	3.05	0.50	0.50	0.00	0.00	0.00	0	0.00	1	5.00
326184093	Dakshin Shimulia H/O Khorshed Chowkider - H/O Shamim - H/O Aktar- Fakirbari mosque - H/O Abdul Hoque road.	3.66	2.00	2.00	0.00	0.00	0.00	0	0.00	2	10.50
326184094	Joypara - Shahapara road	3.05	0.49	0.19	0.00	0.30	0.00	0	0.00	0	0.00
326184095	Haller Bazar - Modhurchar Ashram road.	3.05	1.00	0.80	0.00	0.20	0.00	0	0.00	0	0.00
326184096	Charbaita mosque - Chardewbhog road	3.00	2.50	2.50	0.00	0.00	0.00	0	0.00	1	15.00
326184097	Jhanki H/O Gaijuddin - H/O Rashid chairman - Padmabipassroad	3.66	1.40	1.40	0.00	0.00	0.00	0	0.00	0	0.00
326184098	Narisha Launchghat(North side) - Tengrazola- Shahid Shakil pry. School road.	3.05	2.50	2.50	0.00	0.00	0.00	0	0.00	1	16.50
326184101	GCCR (Battala) - Jamalchar Madrasha -Karimgonj GCCR road	3.05	1.50	1.50	0.00	0.00	0.00	0	0.00	0	0.00
326184102	Munshikanda H/O Fazal Dokandar -Jalalpur - Meghula Tikarpur road.	3.05	2.00	2.00	0.00	0.00	0.00	0	0.00	0	0.00
326184103	Dohar H/O Alim pattander - Dohar Khalpar bridge - Graveyard road.	3.60	1.60	1.30	0.00	0.30	0.00	1	2.00	0	0.00
326184104	Uttar Joypara - Darogabari brigde - Khalpar pry. School - H/O hamid Dewan road.	3.60	1.00	1.00	0.00	0.00	0.00	0	0.00	0	0.00

BASIC INFORMATION OF ROAD

DIVISION : DHAKA

DISTRICT : DHAKA

ROAD CODE	ROAD NAME	CREST WIDTH (m)	TOTAL LENGTH (Km)	SURFACE TYPE-WISE BREAK-UP (Km)				STRUCTURE		EXISTING GAP	
				EARTHEN	FLEXIBLE PAVEMENT (BC)	BRICK PAVEMENT (WBM/HBB/ BFS)	RIGID PAVEMENT (CC/RCC)	NUMBER	SPAN (m)	NUMBER	SPAN (m)
1	2	3	4	5	6	7	8	9	10	11	12
326184105	Narisha paschim char H/O Gafur- H/O Akkash Gazi - H/O Janu mistiri road.	3.05	1.50	1.50	0.00	0.00	0.00	0	0.00	0	0.00
326184106	Katakhali Uttarpar road.	3.05	1.20	1.20	0.00	0.00	0.00	0	0.00	0	0.00
326184107	Aowliabad - Iman Nagar Khristanpara road.	3.05	1.50	1.50	0.00	0.00	0.00	1	16.00	1	15.00
326184108	Modhurkhola - H/o Wahab molla - Balurchar road.	3.05	0.70	0.70	0.00	0.00	0.00	0	0.00	0	0.00
326184109	Dhitpur - Dubli road.	3.20	1.00	1.00	0.00	0.00	0.00	0	0.00	0	0.00
326184110	Kushumhati mosque - H/O Hashu Dafadar - Sundarypara UZR road.	3.66	0.60	0.60	0.00	0.00	0.00	0	0.00	0	0.00
326184111	Latakhola bazar - Billerpar - Latakhola RHD road	3.66	2.00	0.00	0.00	2.00	0.00	2	1.50	0	0.00
326184112	Latakhola Saral Sanga - Darogabari road.	3.66	1.00	0.00	0.00	1.00	0.00	0	0.00	0	0.00
326184113	Joypara RHD - Health complex - Bridge near H/O Dhala Matbar	3.66	0.57	0.00	0.57	0.00	0.00	1	13.00	0	0.00
326184115	Meghula pry. School RHW - Dakshin Shimulia Pry. School - Dhitpur Padma bipass road.	3.00	5.88	4.47	0.00	1.42	0.00	1	13.00	5	81.00
326184116	Haller Bazar -Alamin Bazar road.	2.43	1.99	0.00	0.00	1.99	0.00	2	2.80	1	2.00
326184117	Sundarypara - Banglabazar road.	4.26	1.91	1.91	0.00	0.00	0.00	4	23.26	0	0.00
326184118	Katakhali bazar - Yusufpur DR road	3.66	1.04	0.00	0.00	1.04	0.00	1	17.50	0	0.00
326184119	Satvita - Ruita road.	2.74	1.95	0.45	0.00	1.50	0.00	0	0.00	3	10.00
326184120	Joypara - Khalpar road.	3.20	1.50	0.50	0.00	1.00	0.00	0	0.00	1	4.00
326184121	Meghula Bazar - Madhurchar road.	2.44	3.59	2.97	0.00	0.63	0.00	2	48.00	5	30.00
326184122	Ekrashi Bazar - Jamalchar road.	3.35	0.72	0.00	0.00	0.72	0.00	2	3.00	0	0.00
326184124	Dhoair Bazar - Madhya Dhoair -Via Purba Dhoair GCCR - Bangla Bazar road.	3.35	4.35	0.00	0.00	4.35	0.00	4	31.20	0	0.00
326184125	Joypara - Katakhali road.	3.66	1.85	0.00	1.85	0.00	0.00	1	3.00	0	0.00
326184126	Malikanda - Jonkey road.	3.66	1.50	0.60	0.00	0.90	0.00	0	0.00	1	5.00
326184127	Meghula Bazar - Malikanda Mosque -H/O Mati Khalashi - Meghula Tikarpur road.	3.05	2.30	0.00	0.00	2.30	0.00	4	3.00	0	0.00
326184130	Nagerkanda - Latakhola road	2.44	1.20	1.20	0.00	0.00	0.00	0	0.00	2	10.00
326184131	Charkushai - Jamalchar road	3.66	0.80	0.00	0.00	0.80	0.00	1	4.50	0	0.00
326184132	Kartikpur Bazar bridge- H/O Tofajjal munshi - Mahmudpur H/O Rashid Dewan- Hazarbigha road.	3.66	4.50	0.00	0.00	4.50	0.00	4	33.30	0	0.00
326184133	Shinepukur graveyard - H/O A.R Khan - RHW near Padma college road.	2.74	1.15	0.55	0.60	0.00	0.00	1	3.70	0	0.00
326184134	Chaitabatar - Maitpara road	2.70	2.20	2.20	0.00	0.00	0.00	0	0.00	1	5.00
326184137	Katakhali Regd. Pry. School - Munshikanda - Kazibari - Chanderhat road.	3.00	1.10	1.10	0.00	0.00	0.00	0	0.00	1	15.00
326184138	Katakhali H/O Nuru Mistri - H/O Samir Munshi - Banaghata H/O Nurmohammad Sharif road.	3.00	1.20	1.20	0.00	0.00	0.00	0	0.00	1	16.00
326184139	Debinagar H/O Nurul Hoque Member-Kulchari Alam Market road.	3.05	1.30	1.30	0.00	0.00	0.00	1	2.43	1	16.00
326184140	Yusufpur - Rasulpur road.	3.05	0.70	0.70	0.00	0.00	0.00	0	0.00	1	16.00
326184141	Banaghata H/O Bacchu Sharif - Dohar Graveyard raoad	3.00	0.70	0.70	0.00	0.00	0.00	0	0.00	1	18.00
326184142	Mahmudpur H/O Dulu Khan(Footbridge) - Harichandi Bridge - H/O Pana Molla (North bank) road.	3.66	1.50	1.50	0.00	0.00	0.00	0	0.00	2	19.20
326184144	Uttar Moura H/O Razzak Munshi - Khalpar - H/O Yusuf road	2.90	1.50	1.50	0.00	0.00	0.00	0	0.00	0	0.00
326184145	Uttar Moura Buchir Bill - H/O Kalu Dewan - Hurarbill - H/O Iman road	2.75	2.50	2.50	0.00	0.00	0.00	0	0.00	0	0.00
326184146	Dhitpur H/O Morshed - Graveyard - H/O Abdul Halim - Shahid shakil Bridge road	3.00	1.50	1.50	0.00	0.00	0.00	0	0.00	0	0.00
326184147	Joypara RHW - H/O Jamir Bepary - Poshu Hospital road.	3.66	0.60	0.00	0.00	0.60	0.00	1	15.00	0	0.00
326184148	Haturpara RHW - Mollabari - Barapukur road.	3.66	0.43	0.43	0.00	0.00	0.00	0	0.00	0	0.00
326184149	Sutarpara H/o Hasan - Shop of Mobarak -H/O Aynal member- Dailatala bridge road.	3.05	1.40	1.10	0.00	0.30	0.00	0	0.00	1	5.00
326184150	Khalpar steel bridge - Karigorpara - Raipara Rishipara road.	3.66	0.50	0.00	0.00	0.50	0.00	0	0.00	0	0.00
326184151	Ghona - Munshikanda - Chanderhat road.	3.05	1.00	0.80	0.00	0.20	0.00	0	0.00	1	15.00
326184152	Anta Wapda embankment - Hatni pry.school - Shilakotha road.	3.05	0.80	0.10	0.00	0.70	0.00	0	0.00	0	0.00
326184154	Latakhola Akanbari RHW - Latakhola High school - H/O Gahar Kazi -H/O Shahed Ali - H/O Nuru Kabiraj - H/O Pacha Karigar RHW road.	3.05	1.20	1.20	0.00	0.00	0.00	0	0.00	0	0.00
326184155	Parankhali H/O Khedmat(Kheya Ghat) -H/O Oli Master - Kartikpur bazar East bank GCCR road.	2.70	1.20	1.20	0.00	0.00	0.00	0	0.00	0	0.00

BASIC INFORMATION OF ROAD

DIVISION : DHAKA

DISTRICT : DHAKA

ROAD CODE	ROAD NAME	CREST WIDTH (m)	TOTAL LENGTH (Km)	SURFACE TYPE-WISE BREAK-UP (Km)				STRUCTURE		EXISTING GAP	
				EARTHEN	FLEXIBLE PAVEMENT (BC)	BRICK PAVEMENT (WBM/HBB/BFS)	RIGID PAVEMENT (CC/RCC)	NUMBER	SPAN (m)	NUMBER	SPAN (m)
1	2	3	4	5	6	7	8	9	10	11	12
326184162	Imannagar H/O Satter - H/O Yunus Fakir - H/O Yakub Molla road.	1.80	1.50	1.50	0.00	0.00	0.00	0	0.00	0	0.00
326184164	Arangabad Pry. School -H/O Afjal - H/O Rashid Shikder - H/O Shital Das road.	2.50	1.50	1.50	0.00	0.00	0.00	0	0.00	0	0.00
326184165	Barrah WAPDA Embankment - H/O Amin - Bagerkacha Kalikhola road.	3.00	0.70	0.70	0.00	0.00	0.00	0	0.00	0	0.00
326184166	Arangabad WAPDA Bundh H/O Lalu - Gader Vita - H/O Binod - Balenga WAPDA road.	3.00	2.50	2.50	0.00	0.00	0.00	0	0.00	0	0.00
326184167	Arangabad H/O Adu Shikder - Pankunda Pry. School - H/O Alimuddin - Palpara road.	2.50	1.50	1.50	0.00	0.00	0.00	0	0.00	0	0.00
326184168	Dhoair WAPDA Embankment - Pankunda Madrasha road.	4.26	0.45	0.45	0.00	0.00	0.00	0	0.00	0	0.00
326184169	Dhoair H/O Serajul Islam Bhulu - H/O Moffjel - Purbo Dhoair Chalk road.	3.00	1.00	1.00	0.00	0.00	0.00	0	0.00	0	0.00
326184170	Latakhola bridge - H/O Abul Sarder - H/O Salam Mia road.	2.40	1.50	1.50	0.00	0.00	0.00	0	0.00	0	0.00
326184171	Char Latakhola H/O Ibrahim Hawlader - H/O Badsha Matber road.	3.00	0.80	0.80	0.00	0.00	0.00	0	0.00	1	30.00
326184172	H/O Pana Molla(North Bank) - Mazhirchar Pry. School road.	2.50	1.20	1.20	0.00	0.00	0.00	0	0.00	0	0.00
326184173	H/O Pana Molla (South bank) - Mazhirchar Bazar road.	3.00	1.20	1.20	0.00	0.00	0.00	1	24.00	0	0.00
326184174	Raipara Kali Mandir - H/O Serajuddin Mia via H/O Paban Bepary - Khalpar Steel bridge road.	3.66	1.20	0.60	0.00	0.60	0.00	0	0.00	0	0.00
326184175	Bastala RHW - H/O Badsha Molla - Latakhola Pry. School - Jamalchar pry. School road.	3.00	1.50	1.50	0.00	0.00	0.00	0	0.00	0	0.00
326184176	Latakhola RHW - H/O Binod Khan - H/O Moser Member road.	3.00	1.00	1.00	0.00	0.00	0.00	0	0.00	0	0.00
326184177	Latakhola H/O Jalal Fakir - Bhuyanbari - H/O Abdul Ali road.	2.80	0.80	0.80	0.00	0.00	0.00	0	0.00	0	0.00
326184178	Khalpar H/O Minhajuddin - Battala - H/O Seraj Matbar - H/O Anis Member - Kathalighata Jame mosque road.	3.00	1.45	1.45	0.00	0.00	0.00	0	0.00	0	0.00
326184179	Kathalighata H/o shahadat - H/O Seaj Matbar - Shahebkhalil Graveyard road.	3.00	1.50	1.50	0.00	0.00	0.00	0	0.00	0	0.00
326184180	Islampur Pry. School - H/O Jahiruddin - H/O Gaijuddin road.	3.10	1.30	1.30	0.00	0.00	0.00	0	0.00	0	0.00
326184181	Raipara H/O Kaduruddin - H/O Matu - Shahapara road.	2.90	1.00	1.00	0.00	0.00	0.00	0	0.00	0	0.00
326184182	Shilakotha H/O Kashem Molla - H/O Khaimuddin - Sarkarbari road.	3.00	2.00	2.00	0.00	0.00	0.00	0	0.00	0	0.00
326184184	Charkushai RHW H/O Rob Molla - Hindupara - H/O Yakub Fakir road.	2.40	1.10	1.10	0.00	0.00	0.00	0	0.00	0	0.00
326184185	Charkushai RHW H/O Delwer - H/O Sorman Bepary road.	2.70	1.20	1.20	0.00	0.00	0.00	0	0.00	0	0.00
326184186	Bara Basta H/O Jahanara Member - Bhuyanbari - H/O Lutfar road.	2.80	1.50	1.50	0.00	0.00	0.00	0	0.00	0	0.00
326184187	Bara Basta H/O Berek Matbar - H/O Fazal Matbar - H/O Rahaman Khan road	2.40	1.65	1.65	0.00	0.00	0.00	0	0.00	0	0.00
326184188	Kartipur H/O Niranjana - H/O Daliluddin Kabiraj -Basta Bazar - H/O Aynal Member - H/O Jahiruddin - H/O Fazar Ali road.	3.20	2.00	2.00	0.00	0.00	0.00	0	0.00	0	0.00
326184189	Bara Basta H/O Dengar Khan - H/O Monnaf - Kothabari Beel road.	2.80	4.00	4.00	0.00	0.00	0.00	0	0.00	0	0.00
326184190	Mahtab Nagar H/O Aziz Matbar - Haki road.	3.00	1.10	1.10	0.00	0.00	0.00	0	0.00	0	0.00
326184191	Arita H/O Nuru member - H/O Mamun road.	3.00	1.00	1.00	0.00	0.00	0.00	0	0.00	0	0.00
326184192	Charkushai Mati Khan Mosque - H/O Manu - Khalpar road.	2.90	1.50	1.50	0.00	0.00	0.00	0	0.00	0	0.00
326184193	Kartikpur RHW H/O Ganjar Fakir - H/O Sayed Member - Kartikpur High school road.	3.00	0.85	0.85	0.00	0.00	0.00	0	0.00	0	0.00
326184194	Kartikpur H/O Rahaman Khan - H/O Sohorab Bepary - H/O Jayada Ali road.	3.00	1.50	1.50	0.00	0.00	0.00	0	0.00	0	0.00
326184195	Kartikpur Majumderbari - H/O Shafizuddin - H/O Tota molla road.	3.00	1.00	1.00	0.00	0.00	0.00	0	0.00	0	0.00
326184196	Shilakotha Graveyard - Eidgaon - H/O Mondal road	3.00	1.00	1.00	0.00	0.00	0.00	0	0.00	0	0.00
326184197	Parankhali Shop of Sohrab - H/O Manik Fakir - H/O Modhu khan road.	3.00	1.20	1.20	0.00	0.00	0.00	0	0.00	0	0.00
326184198	Goraban Mosque - Mahamainka Mosque - Dhalarpar H/O Mostaque road.	3.00	1.30	1.30	0.00	0.00	0.00	0	0.00	0	0.00

BASIC INFORMATION OF ROAD

DIVISION : DHAKA

DISTRICT : DHAKA

ROAD CODE	ROAD NAME	CREST WIDTH (m)	TOTAL LENGTH (Km)	SURFACE TYPE-WISE BREAK-UP (Km)				STRUCTURE		EXISTING GAP	
				EARTHEN	FLEXIBLE PAVEMENT (BC)	BRICK PAVEMENT (WBM/HBB/BFS)	RIGID PAVEMENT (CC/RCC)	NUMBER	SPAN (m)	NUMBER	SPAN (m)
1	2	3	4	5	6	7	8	9	10	11	12
326184199	Mokshedpur H/o Eshwad Ali - H/O Giasuddin Matbar - H/O Borhan Molla - Dakshin Modhurkhola - H/O Rehajuddin road.	3.20	0.80	0.80	0.00	0.00	0.00	0	0.00	0	0.00
326184200	Moura Graveyard - H/O Moslem Mazhi - H/O Hamed - Chatrabhog road.	3.00	1.80	1.80	0.00	0.00	0.00	0	0.00	0	0.00
326184201	Moura Bazar - H/O Aziz Morol - H/O Rafique Mazhi - Chatrabhog road.	3.00	1.50	1.50	0.00	0.00	0.00	0	0.00	0	0.00
326184202	Moura Pny. School - H/O Jalil - H/O Hamed road.	3.00	0.60	0.60	0.00	0.00	0.00	0	0.00	0	0.00
326184203	Mokshedpur H/O Binod Akand - Pally Bazar road.	3.00	1.50	1.50	0.00	0.00	0.00	0	0.00	0	0.00
326184204	Baniabari - Shantipur - Bethua Madrasha road.	3.00	1.45	1.45	0.00	0.00	0.00	0	0.00	1	3.00
326184205	Uttar Shimulia H/O Hafej - Paschimkanda mosque - H/O Amir Talukder - H/O Omar Moral road.	3.00	1.00	1.00	0.00	0.00	0.00	0	0.00	0	0.00
326184206	Uttar Shimulia H/O Nashir Bhuyan - Jordanga road.	2.00	2.00	2.00	0.00	0.00	0.00	0	0.00	0	0.00
326184207	Uttar Shimulia H/o Falu - H/O Nuru Moral road.	3.00	2.00	2.00	0.00	0.00	0.00	0	0.00	0	0.00
326184208	Dakshin Shimulia (Dakshin par HBB road) - H/O Shikim Ali Sareng - H/o Jaher khan road.	2.50	1.00	1.00	0.00	0.00	0.00	0	0.00	0	0.00
326184209	Narisha Khalpar club - Fakirbari - H/O Pathan Khan road.	3.00	1.00	1.00	0.00	0.00	0.00	0	0.00	0	0.00
326184210	Jhanki Padma bipass H/O Ghatu Bepary - H/O Ismail Bepary road.	3.00	0.80	0.80	0.00	0.00	0.00	0	0.00	0	0.00
326184211	Jhanki Padma bipass - H/O Sadar Bepary - H/O naya Mia - H/O mannan Raj road.	3.00	0.80	0.80	0.00	0.00	0.00	0	0.00	0	0.00
326184212	Jhanki Padma bipass H/O Sadar Bepary - Jalalpur - Meghula Tikarpur DR road.	3.00	1.30	1.30	0.00	0.00	0.00	0	0.00	0	0.00
326184213	Satvita H/O Sattar Shikdar - Graveyard road.	3.00	1.00	1.00	0.00	0.00	0.00	0	0.00	0	0.00
326184214	Satvita H/O Zamir Molla - H/O Julhas road.	2.70	1.00	1.00	0.00	0.00	0.00	0	0.00	0	0.00
326184215	Narisha Paschimchar H/O Kader Munshi - H/O Ratan - H/O Alef Sardar road.	3.00	1.25	1.25	0.00	0.00	0.00	0	0.00	0	0.00
326184216	Narisha Paschimchar madrasha - H/O Feroj Advocate - Kaderia Mosque - RHW road.	3.00	1.50	1.50	0.00	0.00	0.00	0	0.00	0	0.00
326184217	Narisha Paschimchar H/O RHW - H/O Hamid Member - H/O Abul Dokandar - UP Office.	3.00	1.00	1.00	0.00	0.00	0.00	0	0.00	0	0.00
326184218	Narisha Paschimchar H/O Kiamuddin Sareng - H/O Rashid Faraji road.	3.00	1.50	1.50	0.00	0.00	0.00	0	0.00	0	0.00
326184219	Jalalpur H/O Kalu Chokder - Dobalia Beel road.	2.00	2.00	2.00	0.00	0.00	0.00	0	0.00	0	0.00
326184220	Malikanda H/O Khorshed Molla - H/O Khoka Doctor - H/O Al- Hoque Matbar Road	2.50	1.00	1.00	0.00	0.00	0.00	0	0.00	0	0.00
326184221	Malikanda H/O Zamir Matbar - H/O Mohammad Ali - Islamabad Bridge road.	3.00	0.80	0.80	0.00	0.00	0.00	0	0.00	0	0.00
326184222	Malikanda H/O Alauddin - Graveyard - H/O Abul Hoque Sareng road.	3.00	0.80	0.80	0.00	0.00	0.00	0	0.00	0	0.00
326184223	Dhoair H/O Ashraf-Dhoair pry. School - H/O Abul master H/O Shikim Ali - H/O Lokman H/o Jabber Molla road.	3.00	2.50	2.50	0.00	0.00	0.00	0	0.00	0	0.00
326184224	Arangabad H/O Kafil Mistri - H/O Meser Matbar - WAPDA Bund road.	3.00	0.75	0.75	0.00	0.00	0.00	0	0.00	0	0.00
326184225	Pankunda pry. School - Graveyard - H/O Hatem Paramanik road.	3.00	1.00	1.00	0.00	0.00	0.00	0	0.00	0	0.00
326184226	Pankunda H/O Rahaman Member - H/O Chunnu - H/o Shantu - Pankunda Madrasha road.	2.00	1.50	1.50	0.00	0.00	0.00	0	0.00	0	0.00
326184227	Dhoair GCCR H/O Billal - Barra High school road.	3.00	1.00	1.00	0.00	0.00	0.00	0	0.00	0	0.00
326184228	Barra GCCR Shop of Lal Mia - H/O Yusuf - GCCr H/O Motaleb road.	3.00	1.00	1.00	0.00	0.00	0.00	0	0.00	0	0.00
326184229	Barrah GCCR H/O Motaleb - Dakshin Anta H/O Golap Khan - H/O Dr. Bakar - H/O Yusuf Khan road.	3.00	1.50	1.50	0.00	0.00	0.00	0	0.00	0	0.00
326184230	Anta H/O Kalu Bepary - H/O Mofjel Ali - Anta Kali Khola GCCR road.	3.00	1.50	1.50	0.00	0.00	0.00	0	0.00	0	0.00
326184231	Barrah H/O Nur Mohammad - H/O Peta Fakir - Shilakotha H/O Siddique road.	3.00	1.50	1.50	0.00	0.00	0.00	0	0.00	0	0.00
326184232	Barrah Shop of Joynal - H/O Shaki road.	3.00	0.83	0.83	0.00	0.00	0.00	0	0.00	0	0.00
326184233	Purba Dhoir H/O Hasan Molla - Shilakotha road.	2.00	0.80	0.80	0.00	0.00	0.00	0	0.00	0	0.00
326184234	Purba Dhoir H/O Hasan - Madhya Dhoir H/O Kuti road.	3.00	1.00	1.00	0.00	0.00	0.00	0	0.00	0	0.00
326184235	Guldangi (East bank) H/O Sandu Molla - H/O Malek molla - Shop of Hashem road.	3.00	1.50	1.50	0.00	0.00	0.00	0	0.00	0	0.00
326184236	Alamin bzar - Mizan Nagar road.	3.00	1.50	1.50	0.00	0.00	0.00	0	0.00	0	0.00
326184237	Munshikanda Uttarpar H/O Ukiluddin - Jalalpur road.	2.80	1.45	1.45	0.00	0.00	0.00	0	0.00	0	0.00

BASIC INFORMATION OF ROAD

DIVISION : DHAKA

DISTRICT : DHAKA

ROAD CODE	ROAD NAME	CREST WIDTH (m)	TOTAL LENGTH (Km)	SURFACE TYPE-WISE BREAK-UP (Km)				STRUCTURE		EXISTING GAP	
				EARTHEN	FLEXIBLE PAVEMENT (BC)	BRICK PAVEMENT (WBM/HBB/BFS)	RIGID PAVEMENT (CC/RCC)	NUMBER	SPAN (m)	NUMBER	SPAN (m)
1	2	3	4	5	6	7	8	9	10	11	12
326184238	Dia Gajaria(South bank) H/O Ala Fakir - Boalia road.	3.00	2.50	2.50	0.00	0.00	0.00	0	0.00	0	0.00
326184239	Dia Gajaria(North bank) shop of Parash - Boalia H/O Anish matbar road.	2.00	2.00	2.00	0.00	0.00	0.00	0	0.00	0	0.00
326184240	Alamin bazar H/O Murad Khan - Shop of Hossain Molla road.	2.00	1.50	1.50	0.00	0.00	0.00	0	0.00	0	0.00
326184241	Sutarpara H/O Wasek - Forkania madrasa - Diarkum shop of Sher Mohammad road.	3.00	2.50	2.50	0.00	0.00	0.00	0	0.00	0	0.00
326184242	Dohar Pry. School - H/O kamal - Shop of Berek Mistri road.	3.00	1.00	1.00	0.00	0.00	0.00	0	0.00	0	0.00
326184243	Sutarpara H/O Masud - H/O Manir Shikdar - Kamarbari - Dohar Khalpar H/O Ayub Ali road.	2.00	2.30	2.30	0.00	0.00	0.00	0	0.00	0	0.00
326184244	Modhurchar H/O Mokbul Sardar - H/O Osman - Shop of Tayab road.	2.00	1.50	1.50	0.00	0.00	0.00	0	0.00	0	0.00
326184245	Modhurchar H/O Badsha - H/O Ramjan Molla road.	2.50	1.00	1.00	0.00	0.00	0.00	0	0.00	0	0.00
326184246	Dohar Pry. School - H/O Churaman Sadhu - H/O Hari mistri road.	2.90	0.80	0.80	0.00	0.00	0.00	0	0.00	0	0.00
326184247	Dohar Ghata Helipad - H/O Adu Tendal - Sarengbari Mosque - H/O Aowlia Munshi road.	3.00	1.50	1.50	0.00	0.00	0.00	0	0.00	0	0.00
326184248	Banaghata H/O Baser - Nikra Pucca bridge(South bank) -Nikra Graveyard - Padma bipass road.	3.66	2.20	1.50	0.00	0.70	0.00	2	44.00	2	4.50
326184249	Nurpur Kumpar H/O Osman Fakir - H/O Hossin Karigar - H/O Danesh Munshi - H/O Rabbani mistri road.	3.00	1.50	1.50	0.00	0.00	0.00	0	0.00	0	0.00
326184250	Dohar H/O Seraj Matbar - H/O Wahab Molla - RHW near H/O babul Chairman road.	3.00	1.25	1.25	0.00	0.00	0.00	0	0.00	0	0.00
326184251	Dohar RHW H/O Hasan Chokdar - H/O Paran Chokdar - Dohar bzazr RHW road.	3.00	1.30	1.30	0.00	0.00	0.00	0	0.00	0	0.00
326184252	Nikra Padma bipass H/O Tajul Islam - H/O Idrish Khan - Nawabgonj boarder road.	3.00	1.50	1.50	0.00	0.00	0.00	0	0.00	0	0.00
326184253	Charbaita H/O Nawsher Dewan - H/O Joynal Khan - H/O Paran Molla Kushumhati H/O Karim Talukdar road.	3.00	1.50	1.50	0.00	0.00	0.00	0	0.00	0	0.00
326184254	Srikrishnapur H/O Gopal Molla - H/O Sukumar Ghoshal - Kushumhati H/O Majid Khan road.	3.00	2.50	2.50	0.00	0.00	0.00	0	0.00	0	0.00
326184255	Charbaita H/O Ratan Master - H/O Latif molla -H/O Shamser molla - Hossainpur pry.school road.	3.00	2.00	2.00	0.00	0.00	0.00	0	0.00	0	0.00
326184256	Charkushai H/O A. Khaleque - Dewbhog Pry. School - H/O Motaleb Amin road.	3.00	1.00	1.00	0.00	0.00	0.00	0	0.00	0	0.00
326184257	Charkushai H/O Nur Mohammad - Dewbhog pry. School - H/O Alal - H/O karim Bepary - H/O Munsur road.	3.00	2.00	2.00	0.00	0.00	0.00	0	0.00	0	0.00
326184258	Charkushai H/O Ibrahim Khan - H/O Majid Khan - H/O Janab Ali - H/O Karim Bepary road.	2.90	1.00	1.00	0.00	0.00	0.00	0	0.00	0	0.00
326184259	Jamalchar bridge H/O Tashar Ali Matbar road.	3.00	0.75	0.75	0.00	0.00	0.00	0	0.00	0	0.00
326184260	Latakholra H/O Falu - H/O Hossain - H/O Monnaf bepary road.	3.00	1.50	1.50	0.00	0.00	0.00	0	0.00	0	0.00
326184261	Latakholra H/O Badsha Matbar - Mosque of Sk. Abul road.	3.00	1.00	1.00	0.00	0.00	0.00	0	0.00	0	0.00
326184262	Harichandi bazar - H/O Wazaddin Pattandar - H/O Masum Talukdar road.	3.00	1.00	1.00	0.00	0.00	0.00	0	0.00	0	0.00
326184263	Harichandi H/O Aftab Khan - H/O Fajjuddin - H/O nuru Master road.	3.00	1.00	1.00	0.00	0.00	0.00	0	0.00	0	0.00
326184264	Mahmudpur H/O Selim Khan - Mahmudpur Mosque - H/O Mosharaf Khan - Bridge near H/O Dulu Khan road.	2.50	1.20	1.20	0.00	0.00	0.00	0	0.00	0	0.00
326184265	Harichandi H/O Kader Bepary - Harichandi pry. School - Mahmudpur H/O Nuru Molla road.	3.00	1.00	1.00	0.00	0.00	0.00	0	0.00	0	0.00
326184266	Mahmudpur H/O Yusuf Khan(Dakshin par) - H/O Sohrab Molla - H/O Sk. Hafej Molla - H/O Pana Molla road.	2.00	2.00	2.00	0.00	0.00	0.00	0	0.00	0	0.00
326184267	Mazhirchar H/O Osman Morol - H/O Eskan Member - H/O Azar Ali Molla road.	3.00	1.80	1.80	0.00	0.00	0.00	0	0.00	0	0.00
326184268	Radhanagar H/O Karim Khan - H/O Badsha Matbar - Krisnadebpur Satelite School - H/O Khalek Fakir road.	3.00	2.00	2.00	0.00	0.00	0.00	0	0.00	0	0.00
326184269	Debinagar H/O Azar Ali Molla - H/O Hashem Matbar - Karim Molla road.	2.80	1.00	1.00	0.00	0.00	0.00	0	0.00	0	0.00
326184270	Debinagar H/O Omar Gachi -H/O Khaleque Gharami - H/O Jalal Bepary road.	3.00	1.00	1.00	0.00	0.00	0.00	0	0.00	0	0.00
326184271	Majhirchar(Purbachar) - H/O Samad member - H/O Mohan Mridha - H/O Omar Mridha road.	3.00	1.20	1.20	0.00	0.00	0.00	0	0.00	0	0.00
326184272	Malikanda Graveyard - Malikanda pipe Culvt. Road.	2.50	0.80	0.80	0.00	0.00	0.00	0	0.00	0	0.00

BASIC INFORMATION OF ROAD

DIVISION : DHAKA

DISTRICT : DHAKA

ROAD CODE	ROAD NAME	CREST WIDTH (m)	TOTAL LENGTH (Km)	SURFACE TYPE-WISE BREAK-UP (Km)				STRUCTURE		EXISTING GAP	
				EARTHEN	FLEXIBLE PAVEMENT (BC)	BRICK PAVEMENT (WBM/HBB/BFS)	RIGID PAVEMENT (CC/RCC)	NUMBER	SPAN (m)	NUMBER	SPAN (m)
1	2	3	4	5	6	7	8	9	10	11	12
326184273	Mazhirchar - Kutubpur - Debinagar Road	3.05	4.00	4.00	0.00	0.00	0.00	1	18.00	2	35.00
VILLAGE ROAD-A TOTAL: 203 Nos. Road			309.71	256.04	8.13	45.53	0.00	58	421.00	89	746.20

ROAD TYPE : VILLAGE ROAD-B

326185001	Dhitpur - Hashir Halot road	2.80	0.99	0.99	0.00	0.00	0.00	0	0.00	2	6.00
326185002	Moura Jr. high - Moura Pry. School road.	3.00	0.70	0.70	0.00	0.00	0.00	0	0.00	1	3.00
326185014	Meghula Pry.School - H/O Khorshed Molla road.	1.52	0.50	0.50	0.00	0.00	0.00	1	1.00	1	2.50
326185020	Dohar - Ghata road(H/O Gulzar Forman - H/O Aowal)	2.43	0.80	0.00	0.00	0.80	0.00	0	0.00	1	5.00
326185023	Sutarpara A. Hamid high school - Gazirtek road	3.66	0.70	0.00	0.00	0.70	0.00	1	0.60	0	0.00
326185043	Ekrashi - Laksmiprosad Family planing sub - center road	3.30	0.61	0.00	0.00	0.61	0.00	0	0.00	0	0.00
326185080	Char Kushai - Bhuyan bari road	2.75	0.65	0.65	0.00	0.00	0.00	0	0.00	0	0.00
326185081	Luxmiprosad RHD- H/O Falu - H/O Dhana at Raipara	2.75	0.65	0.65	0.00	0.00	0.00	0	0.00	0	0.00
326185084	Sundarypara H/O Jamiruddin - H/O Kamaruddin road.	2.30	0.70	0.70	0.00	0.00	0.00	0	0.00	0	0.00
326185085	Shilakotha Club Bhaban - H/O Mostafa Munshi - H/O Hashem Fakir road. road.	3.00	0.43	0.43	0.00	0.00	0.00	0	0.00	2	13.00
326185090	Kalikhola - H/O Hamid karigar road.	2.20	0.50	0.50	0.00	0.00	0.00	0	0.00	0	0.00
326185091	Arangabad H/O Ruhidas - H/O Joynal road.	2.20	0.50	0.50	0.00	0.00	0.00	0	0.00	0	0.00
326185095	Barrah Head Master House - GC road (East side)	2.80	0.25	0.25	0.00	0.00	0.00	0	0.00	0	0.00
326185098	Sundarypara H/O Rahaman Mallik - H/O Yusuf Khan - H/O Aziz road.	2.50	0.50	0.50	0.00	0.00	0.00	0	0.00	0	0.00
326185099	Ekrashi UZR - Khristanpara - Talukderbari road.	3.00	0.50	0.50	0.00	0.00	0.00	0	0.00	0	0.00
326185100	Ekrashi Bazar Flower Mill - Ekrashi Miabari road.	3.00	0.80	0.25	0.00	0.55	0.00	0	0.00	0	0.00
326185101	Charkushai H/O Monnaf Molla - H/O Jabbar Molla road.	2.00	0.35	0.35	0.00	0.00	0.00	0	0.00	0	0.00
326185102	Shilakotha Kumarbari - H/O Amjad Molla road.	1.80	0.60	0.60	0.00	0.00	0.00	0	0.00	0	0.00
326185103	Charkushai H/O Berek Khan - H/O Matiur Rahaman road.	2.00	0.40	0.40	0.00	0.00	0.00	0	0.00	0	0.00
326185104	Arita H/O Lalu - Majhibari - Chairabari road.	2.00	0.65	0.65	0.00	0.00	0.00	0	0.00	0	0.00
326185105	Arita H/O Sadari - H/O Kubbat Ali road.	2.40	0.60	0.60	0.00	0.00	0.00	0	0.00	0	0.00
326185106	Narisha Paschimchar RHW Shop of Saiful Hawlader - H/O Chand Mia road.	3.00	0.55	0.55	0.00	0.00	0.00	0	0.00	0	0.00
326185107	Meghula Rawzatul Madrasha - Dakshin Shimulia h/O Kader road.	3.00	0.50	0.50	0.00	0.00	0.00	0	0.00	0	0.00
326185108	Narisha Sluice gate(Uttar par) - H/O Kader Munshi road.	2.90	0.40	0.40	0.00	0.00	0.00	0	0.00	0	0.00
326185109	Meghula Mosque - Dhopabari Field road.	3.00	0.40	0.40	0.00	0.00	0.00	0	0.00	0	0.00
326185110	Narisha Bazar RHW Shop of Alef Member - Shop of Eshrafil road.	3.00	0.60	0.60	0.00	0.00	0.00	0	0.00	0	0.00
326185111	Satvita H/O Emarat - H/O Majid Mowlana road.	3.00	0.70	0.70	0.00	0.00	0.00	0	0.00	0	0.00
326185112	Dakshin Shimulia Graveyard Mosque - H/O Korban Shikder- H/O Khorshed Mridha - H/O Matin Talukdar road.	2.80	0.60	0.60	0.00	0.00	0.00	0	0.00	0	0.00
326185113	Narisha Bazar RHW - Shop of Israfil road.	2.80	0.60	0.60	0.00	0.00	0.00	0	0.00	0	0.00
326185114	Dakshin Shimulia Graveyard - H/O Nuru Moral - Viti of Monnaf Sareng road.	2.60	0.50	0.50	0.00	0.00	0.00	0	0.00	0	0.00
326185115	South Arangabad H/O Sattar - H/O Modhu Das - H/O Razzak road.	2.00	0.70	0.70	0.00	0.00	0.00	0	0.00	0	0.00
326185116	Pankunda H/O Motaleb - H/O Gadu Gachi road.	2.00	0.60	0.60	0.00	0.00	0.00	0	0.00	0	0.00
326185117	Pankunda H/O Mizan - H/O Fedu Dewan road.	2.00	0.60	0.60	0.00	0.00	0.00	0	0.00	0	0.00
326185118	WAPDA Bundh H/O Hayat Ali - Barrah Pry. School road.	3.00	0.70	0.70	0.00	0.00	0.00	0	0.00	0	0.00
326185119	Barra GC - GCCR H/O Jinnat road.	3.00	0.30	0.30	0.00	0.00	0.00	0	0.00	0	0.00
326185120	Anta H/O Faju Bepary - H/O Wahid Member - GCCR road.	2.50	0.50	0.50	0.00	0.00	0.00	0	0.00	0	0.00
326185121	Anta pry. School - H/O Ibrahim road.	2.50	0.60	0.60	0.00	0.00	0.00	0	0.00	0	0.00
326185122	Purba Dhoair Sarengbari Mosque - H/O Manik Mistri - H/O Taher Shikder road.	3.00	0.60	0.60	0.00	0.00	0.00	0	0.00	0	0.00
326185123	Sutarpara H/O Siddique - Rashid member Mosque - H/O Harun road.	2.50	0.30	0.30	0.00	0.00	0.00	0	0.00	0	0.00
326185124	Kushumhati bridge - H/O Falu Shikdar road.	2.50	0.30	0.30	0.00	0.00	0.00	0	0.00	0	0.00
326185125	Srikrishnapur H/O Zaher Ali Mridha - H/O Nashir - H/O Aynal road.	3.00	0.50	0.50	0.00	0.00	0.00	0	0.00	0	0.00

BASIC INFORMATION OF ROAD

DIVISION : DHAKA

DISTRICT : DHAKA

ROAD CODE	ROAD NAME	CREST WIDTH (m)	TOTAL LENGTH (Km)	SURFACE TYPE-WISE BREAKE-UP (Km)				STRUCTURE		EXISTING GAP		
				EARTHEN	FLEXIBLE PAVEMENT (BC)	BRICK PAVEMENT (WBM/HBB/BFS)	RIGID PAVEMENT (CC/RCC)	NUMBER	SPAN (m)	NUMBER	SPAN (m)	
1	2	3	4	5	6	7	8	9	10	11	12	
326185126	Kushumhati H/O Ismail Fakir - H/O Ali Ahmed - H/O Halima Begum road.	3.00	0.50	0.50	0.00	0.00	0.00	0	0.00	0	0.00	
326185127	Charkushai H/O Dulal Khan - H/O Razzak Molla H/O Mannan road.	2.00	0.30	0.30	0.00	0.00	0.00	0	0.00	0	0.00	
326185128	Latakhola H/O Razzak Molla - H/O Munsur road.	2.80	0.30	0.30	0.00	0.00	0.00	0	0.00	0	0.00	
326185129	Mahmud pur H/O Wazaddin pattandar - H/O Abul Bepary(Khalpar) road.	3.00	0.50	0.50	0.00	0.00	0.00	0	0.00	0	0.00	
326185130	Bilashpur H/O Chand molla - Hazarbigha(Razarchar) jame mosque road.	2.60	0.50	0.50	0.00	0.00	0.00	0	0.00	0	0.00	
326185131	Debinagar H/o Sukur Kari - H/O Ahmed Ali - H/O Rouf Sk. Road.	2.80	0.50	0.50	0.00	0.00	0.00	0	0.00	0	0.00	
VILLAGE ROAD-B TOTAL: 47 Nos. Road				25.53	22.87	0.00	2.66	0.00	2	1.60	7	29.50
DOHAR UPAZILA TOTAL: 277 Nos. Road				428.66	318.55	31.88	78.23	0.00	134	1004.44	130	1254.70