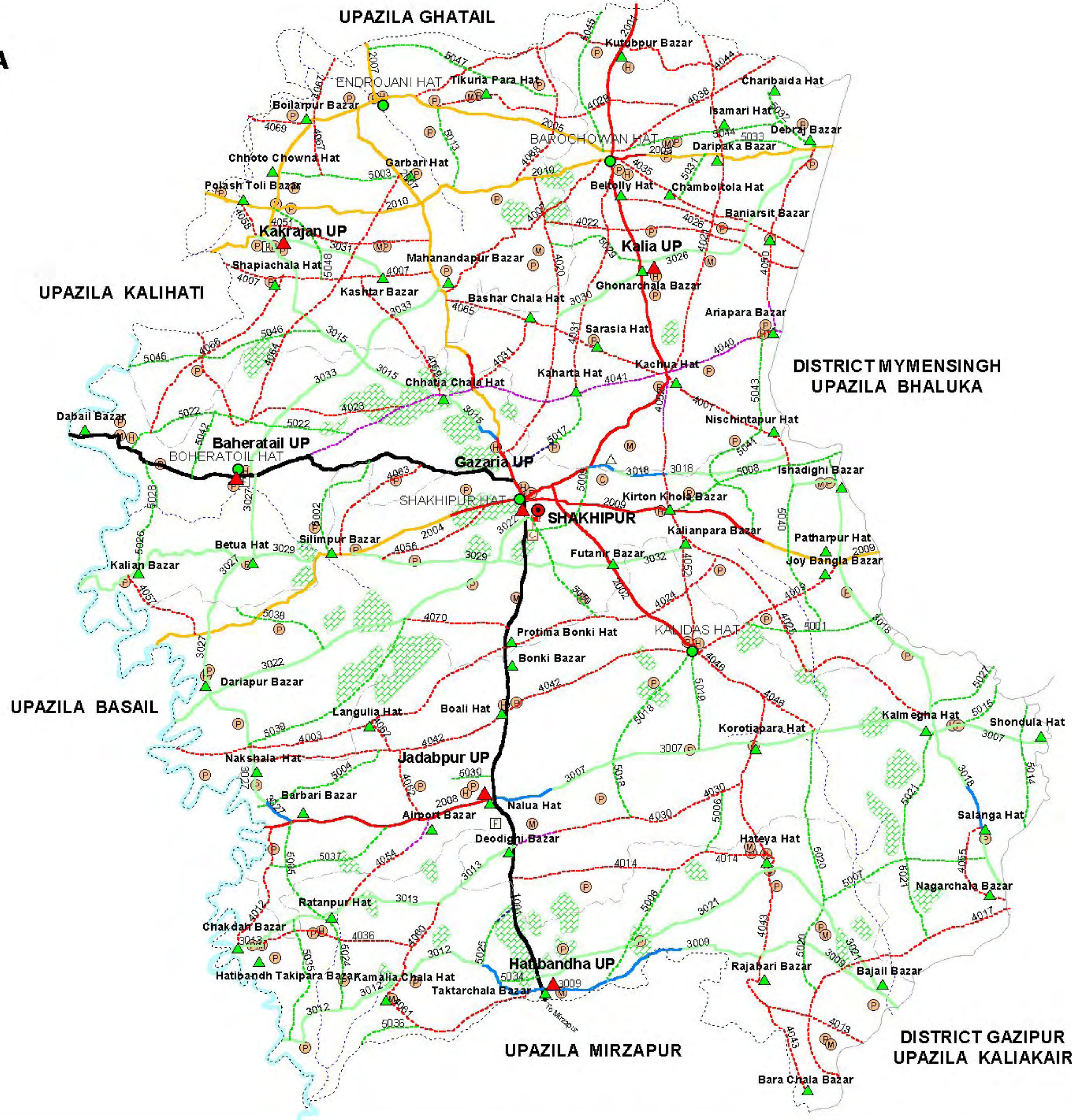


# ROAD MAP SAKHIPUR UPAZILA TANGAIL DISTRICT



## LEGEND

- Administrative Boundary**
- International Boundary
  - District Boundary
  - Upazila Boundary
  - - - - Union Boundary
  - Municipal Boundary

- Administrative HQs**
- District HQ
  - Upazila HQ
  - ▲ Union HQ

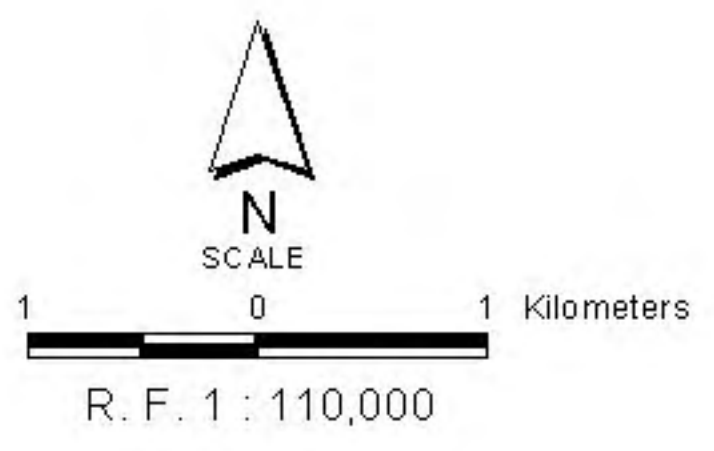
- Physical Infrastructures**
- National Highways
  - Regional Highways
  - Zila Road
  - Upazila Road (Pucca)
  - Upazila Road (Katcha)
  - Union Road (Pucca)
  - Union Road (Katcha)
  - Village Road A (Pucca)
  - Village Road A (Katcha)
  - Village Road B (Pucca)
  - Village Road B (Katcha)
  - Paurashava Road
  - Railway Network
  - Embankment
  - Telecommunication line
  - Power Transmission Line

- Natural Features**
- Wide River
  - Water Bodies
  - Sandy Area
  - Khal
  - Forest
  - Hill

- Socio-Economic Infrastructures**
- Growth Centre
  - ▲ Small Hat/Bazar
  - Police Station
  - Upazila Health Complex
  - Family welfare Centre
  - Community Clinic
  - Post Office
  - College
  - High School
  - Primary School
  - Madrasa
  - ▲ Mosque
  - ▲ Ashrayan/Abasan
  - ▲ Temple

Compiled from : LEGD Upazila Base Maps 1994-95, Landsat TM 1998, GPS Survey 1999 and Field Checking in November 2004.  
Projection : Lambert's Conformal Conic

PREPARED BY : GIS UNIT  
LOCAL GOVERNMENT ENGINEERING DEPARTMENT





## BASIC INFORMATION OF ROAD

**DIVISION : DHAKA**

**DISTRICT : TANGAIL**

ROAD CODE	ROAD NAME	CREST WIDTH (m)	TOTAL LENGTH (Km)	SURFACE TYPE-WISE BREAK-UP (Km)				STRUCTURE		EXISTING GAP	
				EARTHEN	FLEXIBLE PAVEMENT (BC)	BRICK PAVEMENT (WBM/HBB/BFS)	RIGID PAVEMENT (CC/RCC)	NUMBER	SPAN (m)	NUMBER	SPAN (m)
1	2	3	4	5	6	7	8	9	10	11	12

**UPAZILA : SHAKHIPUR**

**ROAD TYPE : UPAZILA ROAD**

393852001	Sakhipur - Sagardighi via Barochowna Road (From RHD #57)	7.31	14.66	0.00	14.66	0.00	0.00	32	34.63	0	0.00	
393852002	Sakhipur - Kalidash Road	7.31	5.73	0.00	5.73	0.00	0.00	15	27.47	0	0.00	
393852003	Barachowna - Mallik Bari Road	7.31	5.54	4.76	0.78	0.00	0.00	11	25.60	0	0.00	
393852004	Sakhipur Basail via Sunna GC Road	7.31	11.61	9.73	1.88	0.00	0.00	29	79.36	0	0.00	
393852005	Barachowna GC - Bhandeshwar GC via Indrajani GC Road	7.31	12.86	12.86	0.00	0.00	0.00	34	60.27	2	30.29	
393852007	Sakhipur - Dhalapara via Mohanandapur Road	7.31	13.50	10.88	2.21	0.41	0.00	11	15.70	10	10.30	
393852008	Nalua - Basail Road (From RHD #56)	7.31	6.20	0.00	6.20	0.00	0.00	12	37.08	0	0.00	
393852009	Sakhipur - Batajor road (From RHD #55)	6.09	9.80	4.30	3.50	2.00	0.00	13	30.39	0	0.00	
393852010	Barachowna - Kalihati via Chakpara (From RHD #57)	4.34	12.50	12.50	0.00	0.00	0.00	2	9.14	4	23.16	
<b>UPAZILA ROAD TOTAL: 9 Nos. Road</b>				92.40	55.03	34.96	2.41	0.00	159	319.64	16	63.75

**ROAD TYPE : UNION ROAD**

393853007	Jadabpur UP (Nalua) - salda Bazar road via beltoil	4.80	14.01	12.99	1.01	0.00	0.00	19	41.93	8	8.00	
393853009	Hatibanda UP (Taktarchala) - Bazail Bazar	6.16	10.50	6.80	3.70	0.00	0.00	7	15.62	1	4.67	
393853012	Hatibanda UP (Taktarchala) - Koratali Ferry Ghat via Kamalia Chala Bazar	3.44	7.25	5.69	1.56	0.00	0.00	2	27.31	7	35.00	
393853013	Jadabpur UP (Deodighi) - Chakdaha bazar via Ratanpur Bazar	4.88	8.60	8.60	0.00	0.00	0.00	2	29.14	3	4.30	
393853015	Sakhipur - Bagerbari (Kakrajani UP)	4.45	8.25	7.75	0.00	0.50	0.00	4	11.00	4	10.03	
393853018	Shakhipur (Mojib College) to Solanga via Isadighi Bazar Pather Chowrasta	4.88	17.05	15.01	2.04	0.00	0.00	12	35.30	1	4.00	
393853021	Hatibanda UP (Taktarchala Padmapukur) - Bazail Bazar via Hoteya Bazar Rd	3.49	11.50	11.50	0.00	0.00	0.00	5	17.75	0	0.00	
393853022	Sakhipur - Abadighat via Dariapur Bazar Rd	3.05	7.50	7.50	0.00	0.00	0.00	2	4.86	2	20.00	
393853026	Kalia UP office - Debraj Bazar Rd	3.66	6.00	6.00	0.00	0.00	0.00	0	0.00	3	7.00	
393853027	Berbari Bazar - Boheratoil UP via Nakshala Betua	3.50	9.29	9.29	0.00	0.00	0.00	7	19.30	1	5.00	
393853029	Shakhipur (Banki) - Kawaljani Ferry Ghat via Salgrampur Bazar and Betua Bazar Rd	4.88	11.62	11.62	0.00	0.00	0.00	33	72.26	1	3.00	
393853030	Kalia UP - Basar Chala Bazar Rd	3.00	4.00	4.00	0.00	0.00	0.00	0	0.00	0	0.00	
393853031	Kakrajani UP (Bagerbari) - Kashtar Bazar	3.66	4.00	4.00	0.00	0.00	0.00	0	0.00	0	0.00	
393853032	Shakhipur (Banki) - Tatular Chala via Futanir Bazar road	3.66	6.50	6.50	0.00	0.00	0.00	1	4.87	1	0.90	
393853033	Mahanandapur Bazar - Baheratail UP via Haranga Chala Rd	2.72	7.60	7.60	0.00	0.00	0.00	0	0.00	2	14.00	
<b>UNION ROAD TOTAL: 15 Nos. Road</b>				133.67	124.86	8.31	0.50	0.00	94	279.34	34	115.90

**ROAD TYPE : VILLAGE ROAD-A**

393854001	Kachua -Isadighi Rd	3.65	9.60	9.60	0.00	0.00	0.00	3	7.30	3	2.70
393854003	Kangalichew - Solapratima Rd	3.62	9.00	9.00	0.00	0.00	0.00	3	22.18	3	19.00
393854007	Borochozna-Maricha via Mahanandapur	3.05	10.50	10.50	0.00	0.00	0.00	1	0.60	7	26.00
393854009	Kalidash - Mocharia Pathar Rd	3.52	4.25	4.25	0.00	0.00	0.00	2	21.52	2	13.00
393854012	Chakdaha - Berbari Rd	3.45	2.80	2.80	0.00	0.00	0.00	1	1.21	3	17.00
393854013	Rajabari - Barachala Rd	2.57	2.70	2.70	0.00	0.00	0.00	3	8.80	3	14.50
393854014	Ghechua - Hoteya Rd	3.08	6.25	6.25	0.00	0.00	0.00	3	2.10	0	0.00
393854017	Barachala - Ramkhali Rd	4.07	9.20	9.20	0.00	0.00	0.00	2	4.26	4	13.00
393854020	Sanbanda - Jiteswari Rd	3.97	6.75	6.75	0.00	0.00	0.00	2	2.43	2	11.00
393854021	Kachua - Jordighi via Charibaida Namderpur Rd	3.67	6.75	6.75	0.00	0.00	0.00	2	5.10	0	0.00
393854022	Jiteswari - Nayapara via Jamal hatkura Rd	3.42	6.00	6.00	0.00	0.00	0.00	2	4.86	1	2.43
393854023	Andi - Kakrajan Rd	3.50	7.20	7.20	0.00	0.00	0.00	0	0.00	2	6.50
393854024	Gajaria - Solapratima Rd	3.27	6.00	6.00	0.00	0.00	0.00	0	0.00	2	3.00
393854025	Kirtankhala - Kalmega Rd	3.67	9.20	9.20	0.00	0.00	0.00	1	1.52	4	18.00

## BASIC INFORMATION OF ROAD

**DIVISION : DHAKA**

**DISTRICT : TANGAIL**

ROAD CODE	ROAD NAME	CREST WIDTH (m)	TOTAL LENGTH (Km)	SURFACE TYPE-WISE BREAK-UP (Km)				STRUCTURE		EXISTING GAP	
				EARTHEN	FLEXIBLE PAVEMENT (BC)	BRICK PAVEMENT (WBM/HBB/BFS)	RIGID PAVEMENT (CC/RCC)	NUMBER	SPAN (m)	NUMBER	SPAN (m)
1	2	3	4	5	6	7	8	9	10	11	12
393854026	Beltoil - Machia Rd	3.20	5.00	5.00	0.00	0.00	0.00	2	1.50	0	0.00
393854029	Nischintapur Namdarapur - Bhatgara Rd	3.08	6.00	6.00	0.00	0.00	0.00	0	0.00	2	3.00
393854030	Deodighi - Chatalbaid Rd	3.51	6.00	5.00	0.00	1.00	0.00	2	3.03	1	2.50
393854031	Barachowna - Kaharta via Sarachia Andi Rd	3.17	9.25	9.25	0.00	0.00	0.00	0	0.00	3	8.50
393854035	Barachowna - Nayapara Rd	3.53	5.50	5.50	0.00	0.00	0.00	3	7.80	1	1.00
393854036	Kasem bazar - Chakdah Rd	2.58	5.00	5.00	0.00	0.00	0.00	0	0.00	5	15.90
393854038	Barachaowna - Kaiyadi Road	3.10	5.50	5.50	0.00	0.00	0.00	2	2.43	0	0.00
393854040	Kachua - Araipara road	4.87	3.20	0.00	1.30	1.91	0.00	6	13.20	0	0.00
393854041	Kachua - Amtail road	5.49	9.50	0.00	9.50	0.00	0.00	21	23.99	0	0.00
393854042	Kalidash - Naksala	5.38	11.33	11.28	0.00	0.05	0.00	40	41.04	0	0.00
393854043	Kalidash -Borachala via Raja Bari road	4.43	10.75	10.75	0.00	0.00	0.00	3	10.86	3	11.86
393854044	Indrajani - Kaiyadi road	5.89	10.75	10.75	0.00	0.00	0.00	21	34.45	0	0.00
393854046	Kalidash - Beltoil road	3.79	4.00	4.00	0.00	0.00	0.00	5	5.10	0	0.00
393854050	Araipara - Debraj Rd	4.12	5.00	4.43	0.57	0.00	0.00	2	4.52	1	1.00
393854051	Surirchala - Bagarbari Rd	3.47	4.00	4.00	0.00	0.00	0.00	2	3.64	3	10.00
393854052	Kalidash - Kachua Rd	3.81	7.00	7.00	0.00	0.00	0.00	4	15.76	1	3.00
393854054	Airport Notun Bazar-Ratanpur Bazar Rd	3.00	3.70	2.85	0.85	0.00	0.00	0	0.00	0	0.00
393854055	Salonga Phulbaria Rd - Nagar Chala Bazar Rd	4.27	2.10	2.10	0.00	0.00	0.00	0	0.00	0	0.00
393854056	Shahkamal Mazar - Selimpur via Chhata Mousa Rd	3.97	3.30	3.30	0.00	0.00	0.00	0	0.00	0	0.00
393854057	Kholaghata - Kalian Bazar Rd	3.66	1.90	1.90	0.00	0.00	0.00	0	0.00	0	0.00
393854058	Polashtoli - Bagarbari Rd	3.66	2.30	2.30	0.00	0.00	0.00	0	0.00	0	0.00
393854059	Chhatia Bazar - BaraKhutia via Tarakuri Rd	3.00	3.50	3.50	0.00	0.00	0.00	0	0.00	0	0.00
393854060	Kashem Bazar - Kamaliachala Rd	3.50	3.50	3.50	0.00	0.00	0.00	0	0.00	0	0.00
393854061	Taktarchala Amratoil - Kamaliachala Bazar Rd	2.50	3.75	3.75	0.00	0.00	0.00	0	0.00	0	0.00
393854062	Airport Natun Bazar - Langulia Bazar via battola Rd	3.00	3.50	3.50	0.00	0.00	0.00	0	0.00	0	0.00
393854063	Salgrampur Bazar - Balla GC Rd	2.50	3.00	3.00	0.00	0.00	0.00	0	0.00	0	0.00
393854064	Garbari - Boheratoil Rd	3.50	7.50	7.50	0.00	0.00	0.00	0	0.00	0	0.00
393854065	Kachua - Mahanandapur Rd	3.66	5.00	5.00	0.00	0.00	0.00	0	0.00	0	0.00
393854066	Shapiachala Bazar - Ambag Rd	2.50	4.75	4.75	0.00	0.00	0.00	0	0.00	0	0.00
393854067	Gabarchaka Madrasa - Dighirchala Bazar Rd	3.66	4.00	4.00	0.00	0.00	0.00	0	0.00	0	0.00
393854068	Jiteswari - Tikuriapara via Hashemgonj	3.00	4.50	4.50	0.00	0.00	0.00	0	0.00	0	0.00
393854069	Bailarpur Bazar - Barga Bazar	4.26	1.50	1.50	0.00	0.00	0.00	0	0.00	0	0.00
393854070	Banki - Akata High School Rd	4.26	2.50	2.50	0.00	0.00	0.00	0	0.00	0	0.00
<b>VILLAGE ROAD-A TOTAL: 47 Nos. Road</b>			264.28	249.11	12.22	2.96	0.00	138	249.20	56	202.89

**ROAD TYPE : VILLAGE ROAD-B**

393855001	Kalidash -Joy Bangla Rd	2.45	3.00	3.00	0.00	0.00	0.00	1	7.00	0	0.00
393855002	Salgrampur - Amtail Rd	2.60	3.25	3.25	0.00	0.00	0.00	0	0.00	3	3.50
393855003	Garbari - Hamidpur Rd	2.65	3.00	3.00	0.00	0.00	0.00	1	12.00	0	0.00
393855004	Langulia - Jadabpur Rd	2.37	3.60	3.60	0.00	0.00	0.00	1	7.00	2	2.00
393855005	Berbari - Ratanpur Rd	2.25	3.50	3.50	0.00	0.00	0.00	0	0.00	2	7.00
393855006	Takterchal - Bahuria Rd	2.30	6.00	6.00	0.00	0.00	0.00	0	0.00	4	5.00
393855007	Hateya - Salonga Rd	2.35	5.10	5.10	0.00	0.00	0.00	0	0.00	3	10.00
393855008	Isdighi - Kirtankula Rd	2.58	2.50	2.50	0.00	0.00	0.00	0	0.00	2	5.00
393855009	Prasika Office - College Rd	2.45	2.50	2.50	0.00	0.00	0.00	1	12.00	1	2.00
393855010	Sakhipur - Solapratima Rd	2.37	3.30	3.30	0.00	0.00	0.00	2	7.81	0	0.00
393855013	Chuta Chowna - Bhatgara Rd	2.05	2.30	2.30	0.00	0.00	0.00	0	0.00	3	3.50
393855014	Barachala - Sundalpara Road	2.08	3.50	3.50	0.00	0.00	0.00	1	0.30	2	2.00
393855015	Kalmegha - Sundala para Rd	2.15	1.70	1.70	0.00	0.00	0.00	0	0.00	1	1.50
393855017	Sakhipur - Kaherta Rd	3.50	2.65	1.52	1.13	0.00	0.00	3	1.80	2	2.00
393855018	Kalidash - Bahuria Rd	2.60	4.60	4.60	0.00	0.00	0.00	1	9.15	2	3.00
393855019	Kalidash - Chatal Baid Rd	3.15	2.50	2.50	0.00	0.00	0.00	1	1.83	2	10.50
393855020	Beltoil - Rajabari via Hoteya Rd	2.87	6.50	6.50	0.00	0.00	0.00	1	12.00	1	3.00
393855021	Kalmega - Dakshin Chatan Rd	2.67	3.25	3.25	0.00	0.00	0.00	0	0.00	2	5.00
393855022	Gohailbari - Boga via Ghateswari Rd	2.85	5.80	5.80	0.00	0.00	0.00	0	0.00	2	14.00
393855024	Hatibhanda Tanpara-Ratanpur Bazar Rd	3.05	2.50	2.50	0.00	0.00	0.00	0	0.00	0	0.00

## BASIC INFORMATION OF ROAD

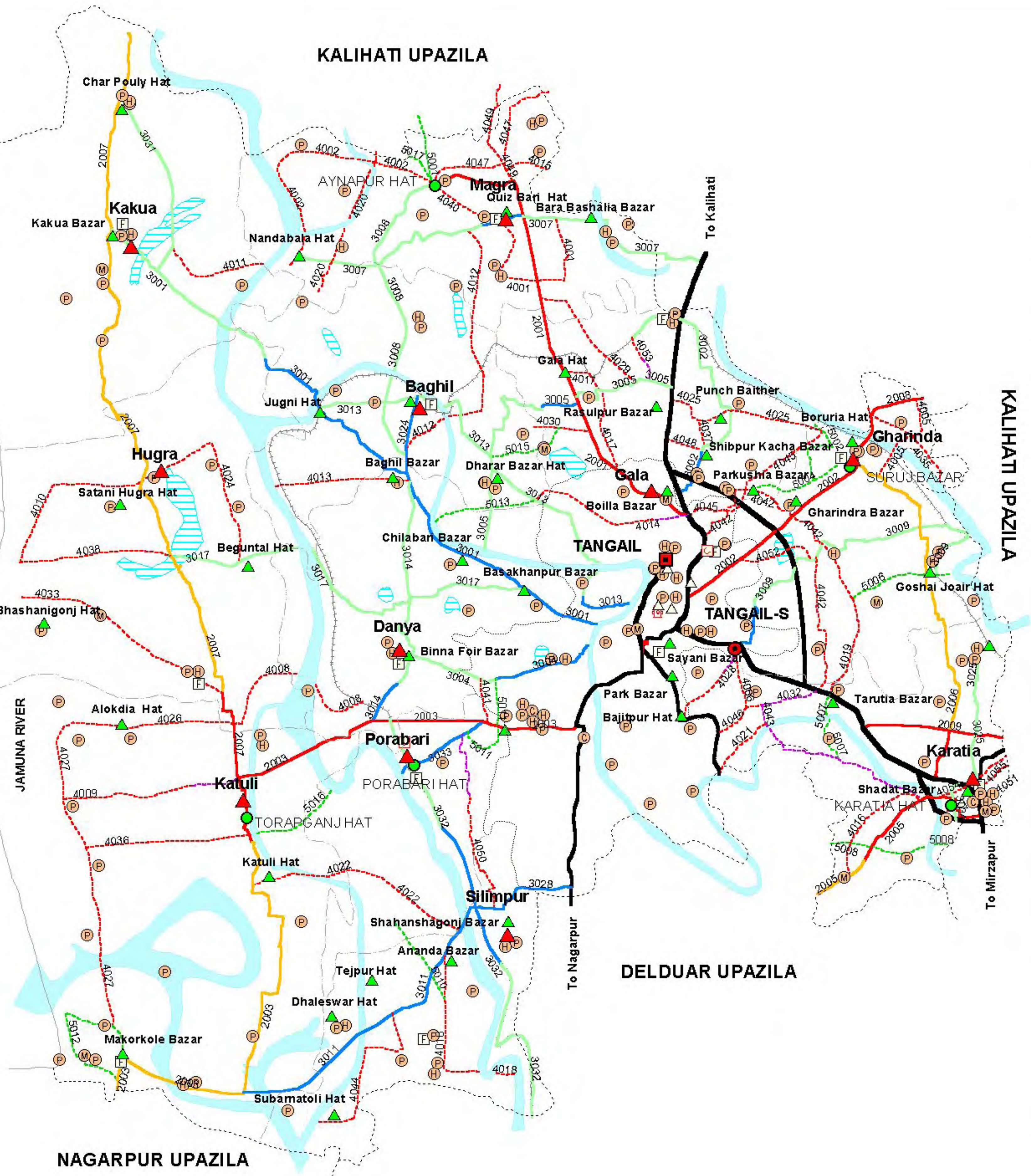
**DIVISION : DHAKA**

**DISTRICT : TANGAIL**

ROAD CODE	ROAD NAME	CREST WIDTH (m)	TOTAL LENGTH (Km)	SURFACE TYPE-WISE BREAKE-UP (Km)				STRUCTURE		EXISTING GAP	
				EARTHEN	FLEXIBLE PAVEMENT (BC)	BRICK PAVEMENT (WBM/HBB/BFS)	RIGID PAVEMENT (CC/RCC)	NUMBER	SPAN (m)	NUMBER	SPAN (m)
1	2	3	4	5	6	7	8	9	10	11	12
393855025	Amerchara-Hatibhanda Maddhapara Rd	3.05	2.40	1.40	1.00	0.00	0.00	0	0.00	0	0.00
393855026	Kalian High School - Tejpur Ghat	3.66	1.50	1.50	0.00	0.00	0.00	0	0.00	0	0.00
393855027	Kalmegha Uttar Primary School - Bailabari Bridge Rd	4.88	2.40	1.40	1.00	0.00	0.00	3	1.20	2	6.00
393855028	Gohailnbari- Tejpur Ghat Rd	2.75	2.80	2.80	0.00	0.00	0.00	0	0.00	0	0.00
393855029	Ghonerchala-Jiteswari Madrasa Rd	2.50	2.20	2.20	0.00	0.00	0.00	0	0.00	0	0.00
393855030	Gorai RHD Road - Air Base Rd	4.88	0.74	0.74	0.00	0.00	0.00	0	0.00	0	0.00
393855031	Daripacca - Machhia Rd	3.50	3.00	3.00	0.00	0.00	0.00	1	4.00	0	0.00
393855032	Namdarpur - Debraj Rd	3.50	3.00	3.00	0.00	0.00	0.00	1	3.00	0	0.00
393855033	Road from house of Zikir Ali at Daripucca - Jorarpar Rd	4.27	2.00	2.00	0.00	0.00	0.00	0	0.00	0	0.00
393855034	Taktarchala pucca Rd - Kamaliachala Road	4.27	1.30	1.30	0.00	0.00	0.00	0	0.00	0	0.00
393855035	Baliata - Kuaratoli Ferryghat Rd	2.50	3.00	3.00	0.00	0.00	0.00	0	0.00	0	0.00
393855036	Khudijurry - Patharghata Rd	2.50	1.75	1.75	0.00	0.00	0.00	0	0.00	0	0.00
393855037	Nalua Basail Rd - Kalibari Rd	3.00	4.00	4.00	0.00	0.00	0.00	0	0.00	0	0.00
393855038	Fila Pagla Mazar - Batua Mosque Rd	2.90	4.00	4.00	0.00	0.00	0.00	0	0.00	0	0.00
393855039	Akandapara Primary School - Deobari Rd	2.50	5.00	5.00	0.00	0.00	0.00	0	0.00	0	0.00
393855040	Joybangla - Isadighi Rd	3.50	3.75	3.75	0.00	0.00	0.00	0	0.00	0	0.00
393855041	Kamarbari - Nischintapur Rd	2.80	4.00	4.00	0.00	0.00	0.00	0	0.00	0	0.00
393855042	Kholabari - Kakrajan via Ghateswari Rd	2.75	2.00	2.00	0.00	0.00	0.00	0	0.00	0	0.00
393855043	Aripara Bazar - Nischintapur Bazar Rd	3.66	2.50	2.50	0.00	0.00	0.00	0	0.00	0	0.00
393855044	Borachowna - Khaliarbaid Rd	3.66	4.50	4.50	0.00	0.00	0.00	0	0.00	0	0.00
393855045	Borachowna - Shaplarpar Rd	3.50	4.00	4.00	0.00	0.00	0.00	0	0.00	0	0.00
393855046	Haringachala - Nohalichala Rd	3.00	4.50	4.50	0.00	0.00	0.00	0	0.00	0	0.00
393855047	Gabarchaka - Sripur Rd	2.90	5.00	5.00	0.00	0.00	0.00	0	0.00	0	0.00
393855048	Mamud Nagar - Hamidpur Chourasta Rd	3.00	2.50	2.50	0.00	0.00	0.00	0	0.00	0	0.00
<b>VILLAGE ROAD-B TOTAL: 44 Nos. Road</b>			142.89	139.76	3.13	0.00	0.00	18	79.09	36	85.00
<b>SHAKHIPUR UPAZILA TOTAL: 115 Nos. Road</b>			633.24	568.75	58.62	5.87	0.00	409	927.26	142	467.54



# ROAD MAP TANGAIL SADAR UPAZILA TANGAIL DISTRICT



### LEGEND

**Administrative Boundary**

- International Boundary
- District Boundary
- Upazila Boundary
- Union Boundary
- Municipal Boundary

**Administrative HQs**

- District HQ
- Upazila HQ
- Union HQ

**Physical Infrastructures**

- National Highways
- Regional Highways
- Zila Road
- Upazila Road (Pucca)
- Upazila Road (Katcha)
- Union Road (Pucca)
- Union Road (Katcha)
- Village Road A (Pucca)
- Village Road A (Katcha)
- Village Road B (Pucca)
- Village Road B (Katcha)
- Paurashava Road
- Railway Network
- Embankment
- Telecommunication line
- Power Transmission Line

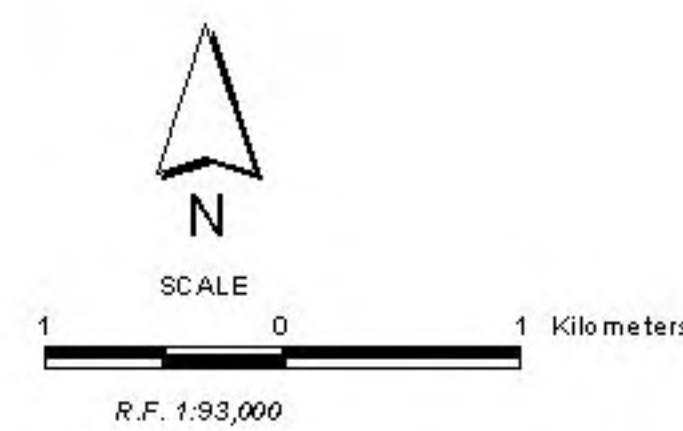
**Natural Features**

- Wide River
- Water Bodies
- Sandy Area
- Khal
- Forest
- Hill

**Socio-Economic Infrastructures**

- Growth Centre
- Small Hat/Bazar
- Police Station
- Upazila Health Complex
- Family welfare Centre
- Community Clinic
- Post Office
- College
- High School
- Primary School
- Madrasa
- Mosque
- Ashrayan/Abasan
- Temple

Compiled from : LGED Upazila Base Maps 1994-95, Landcat TM 1998, GPS Survey 1999 and Field Checking in November 2004.  
Projection : Lambert's Conformal Conic  
PREPARED BY : GIS UNIT  
LOCAL GOVERNMENT ENGINEERING DEPARTMENT





## BASIC INFORMATION OF ROAD

**DIVISION : DHAKA**

**DISTRICT : TANGAIL**

ROAD CODE	ROAD NAME	CREST WIDTH (m)	TOTAL LENGTH (Km)	SURFACE TYPE-WISE BREAK-UP (Km)				STRUCTURE		EXISTING GAP	
				EARTHEN	FLEXIBLE PAVEMENT (BC)	BRICK PAVEMENT (WBM/HBB/BFS)	RIGID PAVEMENT (CC/RCC)	NUMBER	SPAN (m)	NUMBER	SPAN (m)
1	2	3	4	5	6	7	8	9	10	11	12

**UPAZILA : TANGAIL-S**

**ROAD TYPE : UPAZILA ROAD**

393952001	Tangail - Aynapur road	7.31	9.29	0.00	9.29	0.00	0.00	19	262.70	0	0.00	
393952002	Tangail - Suruj Road	7.32	5.10	0.00	5.10	0.00	0.00	9	177.20	0	0.00	
393952003	Tangail-Charabari-Torapgonj-Shahjani road	7.32	18.95	0.00	18.95	0.00	0.00	10	390.10	6	449.00	
393952005	Karatia -Silimpur Road	4.80	4.00	0.37	3.63	0.00	0.00	6	80.00	0	0.00	
393952006	Dheli - Karatia Suruj Road	4.70	7.53	7.33	0.00	0.20	0.00	12	71.00	0	0.00	
393952007	Torapgonj - Jamuna Bridge Approach Road via char pouly	4.00	21.30	20.30	1.00	0.00	0.00	8	85.10	16	334.00	
393952008	Suruj - Singotia road	4.90	1.70	0.00	1.70	0.00	0.00	4	6.00	0	0.00	
393952009	Tangail-Basail Via Vatkura Road	7.32	4.00	0.00	4.00	0.00	0.00	0	0.00	0	0.00	
<b>UPAZILA ROAD TOTAL: 8 Nos. Road</b>				71.87	28.00	43.67	0.20	0.00	68	1072.10	22	783.00

**ROAD TYPE : UNION ROAD**

393953001	Tangail - Kakua Bazar via Dhalanshibpur Bazar, Kakua UP Road	6.30	13.14	4.24	8.90	0.00	0.00	11	51.70	3	240.00	
393953002	Tangail HQ (Bailla) - Gala UP via Punch Bethair Bazar Road	4.80	2.57	1.57	1.00	0.00	0.00	6	42.00	0	0.00	
393953004	Tangail - Dainnya UP office/ Binnafoir Bazar Road	4.00	4.20	2.53	1.67	0.00	0.00	5	53.00	1	3.00	
393953005	Rabna(RHD) - Gala UP office - Chilabari Bazar via Dharebari Bazar Road	3.80	7.70	7.70	0.00	0.00	0.00	13	55.00	1	50.00	
393953007	Barabasalia -kuizbari- Mirpur Road	4.50	7.96	6.54	1.42	0.00	0.00	6	67.00	1	100.00	
393953008	Baghil - Aynapur Road	3.80	6.83	6.83	0.00	0.00	0.00	8	78.00	2	74.00	
393953009	Ashekpur -Gosajjoir Road	4.00	5.97	5.27	0.70	0.00	0.00	7	85.00	0	0.00	
393953011	Baruha-Makorkole(Up to Perbauhali)	5.50	6.01	0.00	6.01	0.00	0.00	4	124.00	1	93.00	
393953013	Tangail -Dhalanshibpur Bazar via Dharebari Bazar, Jugnihat, Bagil UP Road	3.20	7.97	5.42	2.56	0.00	0.00	7	60.00	3	56.00	
393953014	Charabari - Baghil Bazar road via Dayyana UP, Binnyafair Bazar	4.90	5.61	5.11	0.50	0.00	0.00	10	43.50	0	0.00	
393953017	Bashakhanpur Bazar - Hugra UP via Beguntola Bazar	3.75	9.00	9.00	0.00	0.00	0.00	9	116.00	2	162.00	
393953024	Baghil Bazar - Jugni Hat (Baghil UP) road	3.80	1.95	0.00	1.95	0.00	0.00	2	11.00	0	0.00	
393953025	Karatia UP - Kumullinamder Bazar Road	3.10	3.00	3.00	0.00	0.00	0.00	4	27.00	0	0.00	
393953028	Bara buchna (RHD) - Silimpur UP Office Road.	5.50	2.20	0.00	2.20	0.00	0.00	1	4.00	0	0.00	
393953031	Omarpur-Kakua UP - Charpouli Hat via Talgachi Road	4.88	4.25	3.86	0.00	0.39	0.00	0	0.00	4	120.00	
393953032	Charabari- Porabari -Baruha-Silimpur Road	3.60	9.50	7.29	1.71	0.50	0.00	5	36.00	0	0.00	
393953033	Santus bazar (Rakhit belta) - Porabari UP office road	7.32	1.82	0.00	1.82	0.00	0.00	2	15.00	0	0.00	
393953034	Karotia UP.-NHW at Matherjani via Karotia G C	3.05	1.40	1.40	0.00	0.00	0.00	1	10.00	0	0.00	
<b>UNION ROAD TOTAL: 18 Nos. Road</b>				101.08	69.75	30.44	0.89	0.00	101	878.20	18	898.00

**ROAD TYPE : VILLAGE ROAD-A**

393954001	Barabasalia- Aynapur Road	4.30	6.40	5.20	1.00	0.20	0.00	2	19.00	1	20.00
393954002	Aynapur - Mirpur Rd	3.00	3.70	3.70	0.00	0.00	0.00	4	50.00	0	0.00
393954005	Uttar Taratia - Suruj Rd	3.20	3.30	3.30	0.00	0.00	0.00	2	6.00	1	80.00
393954006	Mirr Betka - Karer Betka Rd	4.20	1.33	0.00	1.33	0.00	0.00	1	7.00	0	0.00
393954008	Fatepur - Anehola Rd	3.60	2.60	2.60	0.00	0.00	0.00	2	22.00	6	178.00
393954009	Bagbari - Isapasha Rd	3.60	2.55	2.55	0.00	0.00	0.00	4	29.00	2	80.00
393954010	Kashinagar - Kachua Rd	3.50	6.00	6.00	0.00	0.00	0.00	2	8.00	6	125.00
393954011	Chitkibari - Charpouli Rd	2.80	6.80	6.80	0.00	0.00	0.00	3	24.00	7	193.00
393954012	Baghil - Gagarjan Rd	3.22	5.45	5.45	0.00	0.00	0.00	7	55.00	2	10.00
393954013	Dhalan - Baghil Road	4.20	2.30	2.30	0.00	0.00	0.00	2	7.00	0	0.00
393954014	Enayetpur - Magurata Rd	4.00	2.90	2.26	0.64	0.00	0.00	1	3.50	0	0.00
393954015	Ayanapur - Biljoke Rd	3.25	3.45	3.45	0.00	0.00	0.00	5	31.50	1	3.50
393954016	Birpushia - Dhulatia	3.90	2.25	2.25	0.00	0.00	0.00	3	17.00	0	0.00
393954017	Sadullahpur - VAID Rd	3.20	2.05	2.05	0.00	0.00	0.00	1	6.00	1	2.50

## BASIC INFORMATION OF ROAD

**DIVISION : DHAKA**

**DISTRICT : TANGAIL**

ROAD CODE	ROAD NAME	CREST WIDTH (m)	TOTAL LENGTH (Km)	SURFACE TYPE-WISE BREAK-UP (Km)				STRUCTURE		EXISTING GAP	
				EARTHEN	FLEXIBLE PAVEMENT (BC)	BRICK PAVEMENT (WBM/HBB/BFS)	RIGID PAVEMENT (CC/RCC)	NUMBER	SPAN (m)	NUMBER	SPAN (m)
1	2	3	4	5	6	7	8	9	10	11	12
393954018	Silimpur - Pakulla Rd	3.90	4.05	4.05	0.00	0.00	0.00	3	30.00	3	124.00
393954019	Taratia - Birnahali Rd	3.30	5.47	5.47	0.00	0.00	0.00	4	26.00	3	19.00
393954020	Chowdhurimalanch - Joykrishnapur Rd	3.00	3.65	3.65	0.00	0.00	0.00	1	4.50	2	31.00
393954021	Garail - Bajitpur Rd	3.65	1.10	1.10	0.00	0.00	0.00	1	9.00	0	0.00
393954022	Porabari - Katuli Rd	3.50	4.50	4.50	0.00	0.00	0.00	0	0.00	5	177.00
393954024	Kashinagar - Beguntal Rd	3.50	3.12	3.12	0.00	0.00	0.00	1	15.00	3	7.00
393954025	AG - Bikram hati Bartha Rd	4.00	2.80	2.80	0.00	0.00	0.00	6	19.00	1	4.00
393954026	Chakdai - Alokdia Rd.	3.80	3.00	3.00	0.00	0.00	0.00	3	63.00	2	8.00
393954027	Alokdia-Makorkol Rd	3.50	7.05	7.05	0.00	0.00	0.00	0	0.00	5	124.00
393954028	Boali - Bajitpur Rd	4.00	1.67	1.17	0.50	0.00	0.00	3	6.00	0	0.00
393954029	Gala - Sadullahpur Rd	3.60	2.50	2.50	0.00	0.00	0.00	1	12.00	3	6.00
393954030	Bhatchanda - Magurata Rd	3.00	1.00	1.00	0.00	0.00	0.00	2	8.00	0	0.00
393954032	Nagarjalpai Road	4.00	1.50	1.50	0.00	0.00	0.00	1	3.00	1	12.00
393954033	Anohola - Kachua Road	3.00	4.80	4.80	0.00	0.00	0.00	1	15.00	4	54.00
393954035	Uttar Taratia - Nawgoan road	3.50	2.50	2.50	0.00	0.00	0.00	0	0.00	3	14.00
393954036	Torapgonj - Abdullahpara road	3.20	3.00	3.00	0.00	0.00	0.00	1	4.00	3	26.00
393954037	Shibpur Kachabazar--M.G.Mahmudul hasan H/Sch Road	4.90	1.45	0.79	0.67	0.00	0.00	1	9.00	0	0.00
393954038	Hugra - Kachua Road	3.50	3.00	3.00	0.00	0.00	0.00	1	10.00	3	33.00
393954040	Aynapur--Mogra road	3.50	1.10	0.55	0.55	0.00	0.00	3	18.00	0	0.00
393954041	Rakhit Belta - Sakrail Road	5.00	0.93	0.93	0.00	0.00	0.00	1	4.50	0	0.00
393954042	Taratia - Deola Road	4.90	6.88	5.70	1.18	0.00	0.00	7	34.50	0	0.00
393954043	Mirerbetka - Birpushia Rd	3.60	5.39	4.34	1.05	0.00	0.00	4	74.00	2	5.00
393954044	Charpakullah-Subarnatoli Road	5.50	3.80	3.80	0.00	0.00	0.00	1	48.00	1	20.00
393954045	Beltabari-Bartha Road	3.90	4.90	4.90	0.00	0.00	0.00	6	42.00	0	0.00
393954046	Mirerbetka -Bajitpur Road	3.90	1.00	0.00	1.00	0.00	0.00	0	0.00	0	0.00
393954047	Aynapur -Jogarchar JBA Road Via Mogra	3.50	1.50	1.50	0.00	0.00	0.00	0	0.00	0	0.00
393954048	Rabna - Shibpur Kutcha Bazar	3.80	1.20	0.70	0.50	0.00	0.00	1	11.00	0	0.00
393954049	Kuizbari Bazarl - Mogra Bazar Road	4.90	2.15	2.15	0.00	0.00	0.00	8	56.00	0	0.00
393954050	Rakhitbelta - Sunat-Silimpur Road	3.60	4.50	3.44	1.06	0.00	0.00	7	35.00	0	0.00
393954051	Karatia -Sonalia Road (Mosque Road)	5.00	1.00	0.99	0.01	0.00	0.00	2	15.00	0	0.00
393954052	Tangail - Suruj to Sarotia Village via Choejana Village Road	3.05	1.60	1.60	0.00	0.00	0.00	3	15.60	0	0.00
393954053	Rasulpur-Nayapara road.	4.80	1.20	0.60	0.60	0.00	0.00	1	2.00	0	0.00
393954054	Karotia College gate road.	4.00	0.65	0.00	0.65	0.00	0.00	0	0.00	0	0.00
393954055	Karotia Purbapara-Karotia Fari Chowdhury Mosque Rd.	3.05	0.40	0.40	0.00	0.00	0.00	0	0.00	0	0.00
<b>VILLAGE ROAD-A TOTAL: 48 Nos. Road</b>			145.44	134.51	10.74	0.20	0.00	113	874.10	71	1356.00

**ROAD TYPE : VILLAGE ROAD-B**

393955001	Ayanapur - Khidir Rd	3.50	1.00	1.00	0.00	0.00	0.00	1	2.50	1	3.00
393955002	Ghjarinda - Bartha Rd	3.50	2.68	2.68	0.00	0.00	0.00	1	15.00	2	6.00
393955004	Suruj - Parkusia Rd	3.30	1.90	1.90	0.00	0.00	0.00	1	3.00	2	14.00
393955006	Aultia - Hatila Rd	4.00	1.70	1.70	0.00	0.00	0.00	1	6.00	2	5.00
393955007	Taratia - Goshaibari Rd	3.90	1.80	1.80	0.00	0.00	0.00	0	0.00	2	77.00
393955008	Birpushia Village Rd	3.00	2.00	2.00	0.00	0.00	0.00	1	2.00	1	3.00
393955010	Kharjana -Jhenai Rd	4.90	4.30	4.30	0.00	0.00	0.00	2	32.00	4	145.00
393955011	Porabari - Dighulia Rd	3.50	2.00	2.00	0.00	0.00	0.00	1	2.00	0	0.00
393955012	Makorkul - Dhopakandi Rd	3.00	1.00	1.00	0.00	0.00	0.00	0	0.00	2	21.00
393955013	Baghil - Baimail Rd	3.00	2.30	2.30	0.00	0.00	0.00	1	5.00	2	80.00
393955015	Dharerbari - Bhatchanda Rd	3.30	1.86	1.86	0.00	0.00	0.00	1	7.00	0	0.00
393955016	Kharjana - Katuli Road	3.00	2.50	2.50	0.00	0.00	0.00	1	21.00	1	60.00
393955017	Aynapur-Durgapur Rd.	3.66	2.00	2.00	0.00	0.00	0.00	0	0.00	0	0.00
<b>VILLAGE ROAD-B TOTAL: 13 Nos. Road</b>			27.04	27.04	0.00	0.00	0.00	11	95.50	19	414.00

## BASIC INFORMATION OF ROAD

**DIVISION : DHAKA**

**DISTRICT : TANGAIL**

ROAD CODE	ROAD NAME	CREST WIDTH (m)	TOTAL LENGTH (Km)	SURFACE TYPE-WISE BREAK-UP (Km)				STRUCTURE		EXISTING GAP	
				EARTHEN	FLEXIBLE PAVEMENT (BC)	BRICK PAVEMENT (WBM/HBB/BFS)	RIGID PAVEMENT (CC/RCC)	NUMBER	SPAN (m)	NUMBER	SPAN (m)
1	2	3	4	5	6	7	8	9	10	11	12
<b>TANGAIL-S UPAZILA TOTAL: 87 Nos. Road</b>			345.43	259.30	84.84	1.29	0.00	293	2919.90	130	3451.00



# ROAD MAP DELDUAR UPAZILA TANGAIL DISTRICT



## LEGEND

- Administrative Boundary**
- International Boundary
  - District Boundary
  - - - - - Upazila Boundary
  - · · · · Union Boundary
  - Municipal Boundary

- Administrative HQs**
- District HQ
  - Upazila HQ
  - ▲ Union HQ

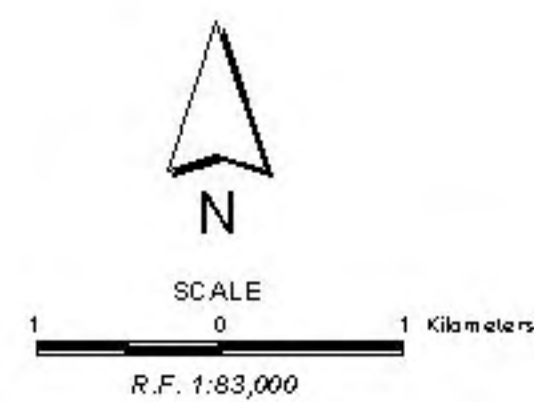
- Physical Infrastructures**
- National Highways
  - Regional Highways
  - Zila Road
  - Upazila Road (Pucca)
  - Upazila Road (Katcha)
  - Union Road (Pucca)
  - Union Road (Katcha)
  - Village Road A (Pucca)
  - Village Road B (Pucca)
  - Village Road A (Katcha)
  - Village Road B (Katcha)
  - Paurashava Road
  - Railway Network
  - Embankment
  - Telecommunication line
  - Power Transmission Line

- Natural Features**
- Wide River
  - Water Bodies
  - Sandy Area
  - Khal
  - Forest
  - Hill

- Socio-Economic Infrastructures**
- Growth Centre
  - ▲ Small Hat/Bazar
  - Police Station
  - Upazila Health Complex
  - Family welfare Centre
  - Community Clinic
  - Post Office
  - College
  - High School
  - Primary School
  - Madrasa
  - Mosque
  - Ashrayan/Abasan
  - Temple

Compiled from : LGED Upazila Base Maps 1994-95, Landsat TM 1998,  
GPS Survey 1999 and Field Checking in November 2004  
Projection : Lambert's Conformal Conic

PREPARED BY : GIS UNIT  
LOCAL GOVERNMENT ENGINEERING DEPARTMENT





## BASIC INFORMATION OF ROAD

**DIVISION : DHAKA**

**DISTRICT : TANGAIL**

ROAD CODE	ROAD NAME	CREST WIDTH (m)	TOTAL LENGTH (Km)	SURFACE TYPE-WISE BREAK-UP (Km)				STRUCTURE		EXISTING GAP	
				EARTHEN	FLEXIBLE PAVEMENT (BC)	BRICK PAVEMENT (WBM/HBB/BFS)	RIGID PAVEMENT (CC/RCC)	NUMBER	SPAN (m)	NUMBER	SPAN (m)
1	2	3	4	5	6	7	8	9	10	11	12

**UPAZILA : DELDUAR**

**ROAD TYPE : UPAZILA ROAD**

393232001	Delduar - Lowhati GCCR.	8.30	11.31	0.00	11.31	0.00	0.00	16	244.20	0	0.00
393232002	Lauhati - Pakulla Rd	3.00	3.62	0.00	3.62	0.00	0.00	5	126.10	0	0.00
393232003	Delduar-Natiapara Rd.	3.50	6.13	5.30	0.49	0.35	0.00	9	21.30	1	70.00
393232004	Delduar-Silimpur Road	4.80	7.10	1.50	5.60	0.00	0.00	11	65.40	0	0.00
393232005	Silimpur-Karatia Road	5.00	6.70	4.85	1.85	0.00	0.00	9	85.04	0	0.00
393232006	Tangail-Aricha R&H Road to Lowhati GCC Road.	3.20	9.87	7.92	1.95	0.00	0.00	5	76.00	4	142.00
393232008	Parthrail Up office to Lowhati GCC Road	4.00	14.70	14.70	0.00	0.00	0.00	6	27.69	12	426.00
393232011	Delduar-Karatia GC Road	3.50	3.50	3.50	0.00	0.00	0.00	4	64.20	0	0.00
<b>UPAZILA ROAD TOTAL: 8 Nos. Road</b>			<b>62.93</b>	<b>37.77</b>	<b>24.82</b>	<b>0.35</b>	<b>0.00</b>	<b>65</b>	<b>709.93</b>	<b>17</b>	<b>638.00</b>

**ROAD TYPE : UNION ROAD**

393233019	Lowhati UP office - Fatepur Bazar (Anaitapur UP) Road	3.65	3.68	3.68	0.00	0.00	0.00	1	6.00	2	35.00
393233026	Baokhula Bazar -Nallapara hat via Dubail UP office, Bathuli hat, Fultara Hat Road	4.50	14.52	8.39	6.13	0.00	0.00	14	71.04	0	0.00
393233029	Elasin Up Office - Fazilhati Up Office via Maddayapara hat Road	3.50	8.80	8.60	0.20	0.00	0.00	4	23.50	3	90.00
393233036	Deuli UP office (Silimpur) - Bangrail Road	3.55	3.95	3.95	0.00	0.00	0.00	1	10.00	4	60.00
393233042	Jhunkai Hat- Deoli Up office via Brahamon khola Pry School& Atrap.	3.66	5.00	5.00	0.00	0.00	0.00	2	1.20	3	175.00
393233043	Pathrail- UP Office -Rupshi Cattle Hat road via Bhabki.	3.75	5.87	5.87	0.00	0.00	0.00	7	38.30	1	30.00
393233044	pathrail UP Office- Nallapara hat via Atia Mazar	3.60	8.15	6.95	1.20	0.00	0.00	8	33.90	0	0.00
393233045	Deoli Up Office -Elasin GCC Road Via Shalpatatia	3.00	3.50	3.50	0.00	0.00	0.00	2	5.20	0	0.00
393233046	Pathrail UP office- Silimpur GC Road Via Gomzani Mahamudpur& Ghonikisur & Bhurbhurihat	4.50	10.20	8.70	1.50	0.00	0.00	7	30.66	0	0.00
393233047	Pathrail UP office-Putiazani Hat via Nalsada Bazar.	3.96	6.46	6.01	0.45	0.00	0.00	5	4.40	0	0.00
393233048	Silimpur GCC - Elashin R&H Road via Deoli Hat	4.00	7.30	5.35	1.95	0.00	0.00	5	96.70	1	25.00
<b>UNION ROAD TOTAL: 11 Nos. Road</b>			<b>77.43</b>	<b>66.00</b>	<b>11.43</b>	<b>0.00</b>	<b>0.00</b>	<b>56</b>	<b>320.90</b>	<b>14</b>	<b>415.00</b>

**ROAD TYPE : VILLAGE ROAD-A**

393234002	Putiajani - Meruaghona Rd	3.65	2.50	2.50	0.00	0.00	0.00	1	13.00	2	22.00
393234003	Swalparugram-Lauhati Road	3.05	1.35	1.35	0.00	0.00	0.00	2	19.20	0	0.00
393234004	Kamarnowgoan - Delduar charpara Rd	4.00	4.27	4.27	0.00	0.00	0.00	5	48.00	0	0.00
393234008	Nanduria - Gothatala Rd	3.20	3.50	3.50	0.00	0.00	0.00	1	0.90	2	25.00
393234009	Pathrail - Chandi Rd	3.60	1.20	1.20	0.00	0.00	0.00	1	5.00	0	0.00
393234010	Chandi - Nalsauda Rd	3.65	1.30	1.13	0.17	0.00	0.00	1	0.60	0	0.00
393234011	Aloa -Pathrail Rd	4.20	1.25	1.25	0.00	0.00	0.00	2	18.28	0	0.00
393234012	Maithan - Alalpur road upto H/o Iman Monshi	3.00	2.00	2.00	0.00	0.00	0.00	3	31.20	0	0.00
393234013	Elashin - Sanbari Rd	3.20	1.30	1.30	0.00	0.00	0.00	0	0.00	0	0.00
393234014	Barapaklia - Sharaibari Rd	3.00	1.20	1.20	0.00	0.00	0.00	0	0.00	0	0.00
393234015	Lowhati GCC - Char Lowhati Bridge Rd	3.20	1.90	1.90	0.00	0.00	0.00	1	0.90	0	0.00
393234016	Kopakhi village Rd	3.20	1.25	1.25	0.00	0.00	0.00	0	0.00	0	0.00
393234017	Dasakia - Chinakhola road	4.00	3.24	3.24	0.00	0.00	0.00	0	0.00	4	65.00
393234018	Bathuli-Baramaista road	3.00	4.86	4.86	0.00	0.00	0.00	1	3.66	0	0.00
393234019	Pachuria-Bhangula road	1.80	4.50	4.50	0.00	0.00	0.00	1	12.00	3	28.00
393234020	Fazilhati -Shoilkuria road	3.26	2.60	2.60	0.00	0.00	0.00	1	0.60	0	0.00
393234021	Lauhati-Shoilkuria Road	3.65	2.20	2.20	0.00	0.00	0.00	0	0.00	2	72.00
393234022	Delduar Bazar - Delduar Elasin Road	4.00	1.25	1.25	0.00	0.00	0.00	2	12.90	1	6.00
393234023	Delduar Pakulla R&HD Road -Barapakhia Ferry ghat road	3.80	1.60	1.60	0.00	0.00	0.00	2	1.80	0	0.00
393234024	Teguri-Bhabki road	4.27	3.70	3.70	0.00	0.00	0.00	1	12.00	0	0.00
393234026	Kuichtara to Nalki road	3.50	2.20	2.20	0.00	0.00	0.00	3	2.70	3	21.00
393234028	Maithan - Charpara Binduria Road	3.35	4.92	4.92	0.00	0.00	0.00	0	0.00	1	5.00



## BASIC INFORMATION OF ROAD

**DIVISION : DHAKA**

**DISTRICT : TANGAIL**

ROAD CODE	ROAD NAME	CREST WIDTH (m)	TOTAL LENGTH (Km)	SURFACE TYPE-WISE BREAK-UP (Km)				STRUCTURE		EXISTING GAP	
				EARTHEN	FLEXIBLE PAVEMENT (BC)	BRICK PAVEMENT (WBM/HBB/BFS)	RIGID PAVEMENT (CC/RCC)	NUMBER	SPAN (m)	NUMBER	SPAN (m)
1	2	3	4	5	6	7	8	9	10	11	12
393234030	Putiajani-Mazalia Bazar Road	4.00	1.40	1.40	0.00	0.00	0.00	0	0.00	1	12.00
393234032	Alalpur Hatem 's House to jhunkai Sekan's house Road	3.50	2.00	2.00	0.00	0.00	0.00	0	0.00	0	0.00
393234033	Ag-Elashin Ghat to Elashin old Bazar Road	3.50	1.00	1.00	0.00	0.00	0.00	0	0.00	1	15.00
393234034	Deoli hat to jhunkai hat Road	3.60	1.00	1.00	0.00	0.00	0.00	0	0.00	1	100.00
393234035	Putiajani Hat-Narunda road via kajjuri pry. School	4.00	2.50	1.50	1.00	0.00	0.00	0	0.00	0	0.00
393234036	Gothatala-Jalaia Batola Road via Boaljan village road	3.66	2.50	2.50	0.00	0.00	0.00	2	12.60	0	0.00
393234038	Babupur-Bangrail	3.55	2.45	2.45	0.00	0.00	0.00	1	0.66	0	0.00
393234039	Dulla Bazar- Atia Mazar Road	3.50	3.50	3.50	0.00	0.00	0.00	3	20.52	0	0.00
393234040	Nalsanda - Kajjuri Road	3.65	5.46	5.46	0.00	0.00	0.00	3	1.80	0	0.00
393234041	Dhakhin Dubail - Islampur Road	4.90	6.08	6.08	0.00	0.00	0.00	8	61.37	0	0.00
393234042	Pathrail - Barabuchna Road	4.50	3.90	2.40	1.50	0.00	0.00	3	19.50	1	20.00
393234043	Barapakhia-Delduar College via Majipara Road	4.90	0.96	0.96	0.00	0.00	0.00	1	10.00	0	0.00
393234044	Nallapara-Hinganagar Road	4.00	2.45	2.45	0.00	0.00	0.00	1	1.80	0	0.00
393234046	Alachipur-Bathuli road via Dhanki.	4.00	7.26	7.26	0.00	0.00	0.00	5	104.56	0	0.00
393234047	Dakhin Dubail R&HD road - Natiapara Road	3.65	3.00	2.70	0.30	0.00	0.00	3	27.00	0	0.00
393234048	Dubail R&HD road -Mahera PTC Road	4.27	1.40	0.00	1.40	0.00	0.00	2	16.00	0	0.00
393234050	Natiapara - Basail Road	1.12	0.70	0.70	0.00	0.00	0.00	1	7.00	0	0.00
393234054	Batril to Hinganar R&H Road via Chalktoil H/S	4.50	1.15	1.15	0.00	0.00	0.00	2	1.50	0	0.00
393234055	Delduar Baby stand to Shanbari via Delduar UP Office	5.00	0.50	0.00	0.50	0.00	0.00	2	22.00	0	0.00
393234056	Bhaki-Mirkulli Road	3.00	2.20	2.20	0.00	0.00	0.00	1	10.00	0	0.00
393234057	Elachipur- Abadpur road	3.50	3.50	3.50	0.00	0.00	0.00	1	0.90	1	20.00
393234058	Nallapara -Abadpur Road	3.50	2.00	2.00	0.00	0.00	0.00	0	0.00	0	0.00
393234059	NaycharBazar- Mominagar road	3.00	1.30	1.30	0.00	0.00	0.00	1	1.80	0	0.00
393234060	Nayachar- Paharpur Bazar Road	1.50	3.00	3.00	0.00	0.00	0.00	1	0.90	0	0.00
<b>VILLAGE ROAD-A TOTAL: 46 Nos. Road</b>			115.30	110.43	4.87	0.00	0.00	69	502.65	23	411.00
<b>ROAD TYPE : VILLAGE ROAD-B</b>											
393235002	Delduar Pakulla R&H Rd - Baramaista road	3.90	2.90	2.90	0.00	0.00	0.00	1	3.05	5	42.00
393235004	Paharpur - Taratia Road	4.12	2.00	2.00	0.00	0.00	0.00	1	12.00	1	30.00
393235005	Taratia - Nijpara Rd	3.50	2.52	2.52	0.00	0.00	0.00	1	0.60	1	30.00
393235006	Silimpur - Gajjabari Rd	3.65	2.31	2.31	0.00	0.00	0.00	1	0.60	0	0.00
393235007	Abadpur Rd	3.35	1.32	1.32	0.00	0.00	0.00	0	0.00	0	0.00
393235008	Munshinagar - Fultara Rd	3.00	3.85	3.85	0.00	0.00	0.00	1	0.60	1	15.00
393235009	Delduar-Charpara Road	2.80	0.82	0.82	0.00	0.00	0.00	2	24.00	1	10.00
393235010	Barapakhia Primary School road.	3.00	0.62	0.62	0.00	0.00	0.00	0	0.00	0	0.00
393235011	Betoza - Jangalia road	2.60	2.56	2.56	0.00	0.00	0.00	2	18.50	2	28.00
393235012	Madarkul West Para Road	2.40	1.08	1.08	0.00	0.00	0.00	0	0.00	1	20.00
393235013	Tatsre-Katuli Road	4.00	1.10	1.10	0.00	0.00	0.00	1	0.90	0	0.00
393235014	Subornatoli- Village Road	4.00	0.86	0.86	0.00	0.00	0.00	1	0.60	0	0.00
393235015	Delduar West Para Road	4.10	0.80	0.80	0.00	0.00	0.00	0	0.00	0	0.00
393235016	Bathuli Bazar-Armosta Ferry ggate road via coldstorage	2.95	1.00	1.00	0.00	0.00	0.00	0	0.00	0	0.00
393235017	Junkai Graveyard-Ag-Dighulia road	2.90	2.00	2.00	0.00	0.00	0.00	0	0.00	0	0.00
393235018	Kajjuri- Akandapara Road	3.05	1.00	1.00	0.00	0.00	0.00	1	0.60	0	0.00
<b>VILLAGE ROAD-B TOTAL: 16 Nos. Road</b>			26.74	26.74	0.00	0.00	0.00	12	61.45	12	175.00
<b>DELDUAR UPAZILA TOTAL: 81 Nos. Road</b>			282.40	240.94	41.12	0.35	0.00	202	1594.93	66	1639.00