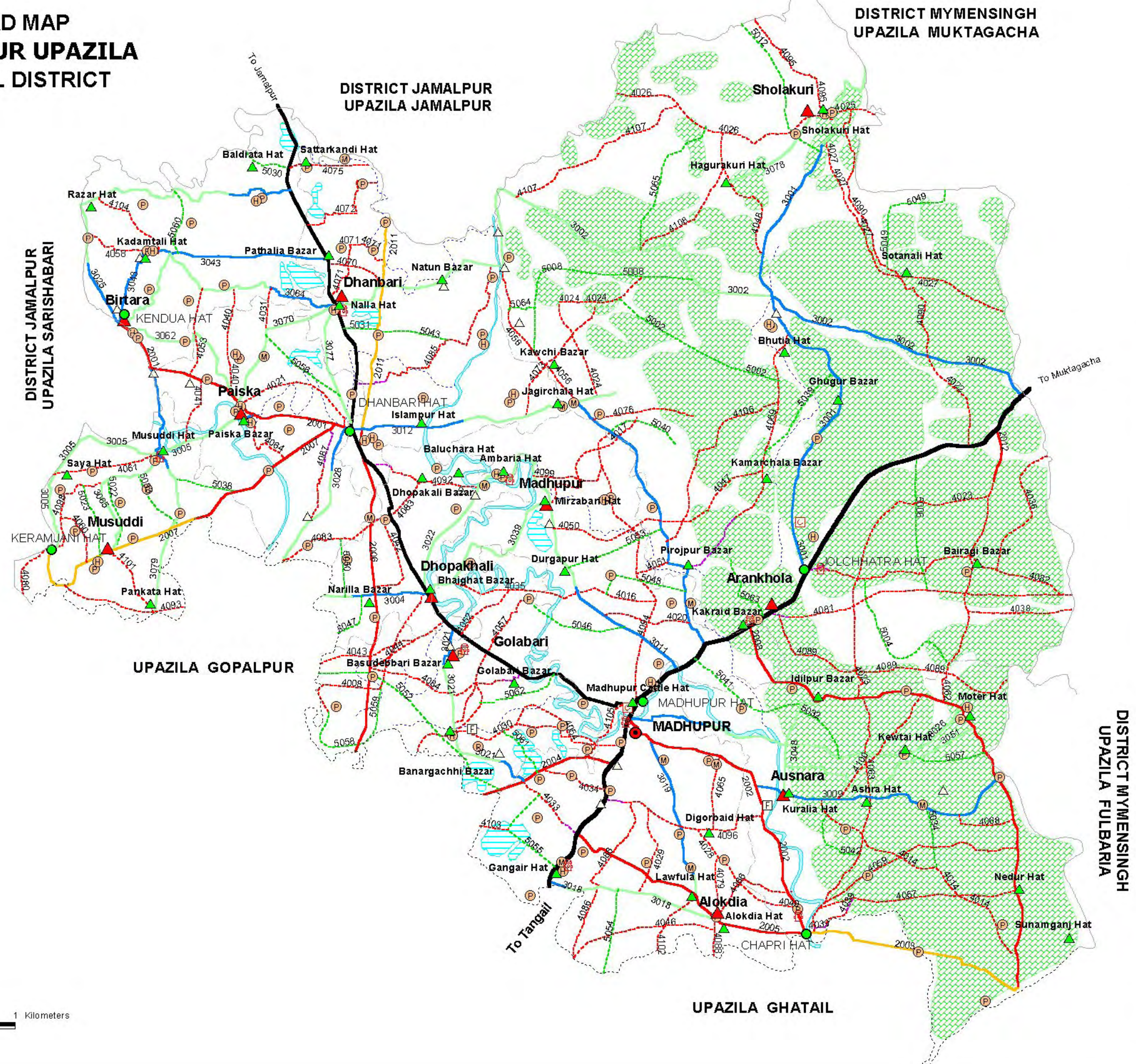
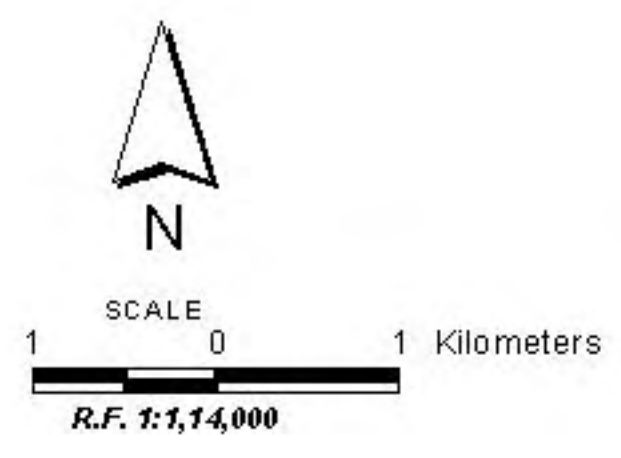


ROAD MAP MADHUPUR UPAZILA TANGAIL DISTRICT



LEGEND

- Administrative Boundary**
 - International Boundary
 - District Boundary
 - Upazila Boundary
 - Union Boundary
 - Municipal Boundary
- Administrative HQs**
 - District HQ
 - Upazila HQ
 - Union HQ
- Physical Infrastructures**
 - National Highways
 - Regional Highways
 - Zila Road
 - Upazila Road (Pucca)
 - Upazila Road (Katcha)
 - Union Road (Pucca)
 - Union Road (Katcha)
 - Village Road A (Pucca)
 - Village Road A (Katcha)
 - Village Road B (Pucca)
 - Village Road B (Katcha)
 - Paurashava Road
 - Railway Network
 - Embankment
 - Telecommunication line
 - Power Transmission Line
- Natural Features**
 - Wide River
 - Water Bodies
 - Sandy Area
 - Khal
 - Forest
 - Hill
- Socio-Economic Infrastructures**
 - Growth Centre
 - Small Hat/Bazar
 - Police Station
 - Upazila Health Complex
 - Family welfare Centre
 - Community Clinic
 - Post Office
 - College
 - High School
 - Primary School
 - Madrasa
 - Mosque
 - Ashrayan/Abasan
 - Temple



Compiled from : LGED Upazila Base Maps 1994-95, Landsat TM 1998, GPS Survey 1999 and Field Checking in November 2004.
Projection : Lambert's Conformal Conic
PREPARED BY : GIS UNIT
LOCAL GOVERNMENT ENGINEERING DEPARTMENT

BASIC INFORMATION OF ROAD

DIVISION : DHAKA

DISTRICT : TANGAIL

ROAD CODE	ROAD NAME	CREST WIDTH (m)	TOTAL LENGTH (Km)	SURFACE TYPE-WISE BREAK-UP (Km)				STRUCTURE		EXISTING GAP	
				EARTHEN	FLEXIBLE PAVEMENT (BC)	BRICK PAVEMENT (WBM/HBB/BFS)	RIGID PAVEMENT (CC/RCC)	NUMBER	SPAN (m)	NUMBER	SPAN (m)
1	2	3	4	5	6	7	8	9	10	11	12

UPAZILA : MADHUPUR

ROAD TYPE : UPAZILA ROAD

393572001	Dhanbari - Kendua Rd	7.00	7.80	0.00	7.80	0.00	0.00	11	44.70	0	0.00
393572002	Madhupur - Chaprihat Rd.	7.31	8.85	0.00	8.85	0.00	0.00	13	60.05	0	0.00
393572003	Chapri - Garohat Road	3.05	6.32	6.32	0.00	0.00	0.00	9	34.20	0	0.00
393572004	Madhupur - Gopalpur road	6.50	3.83	0.00	3.83	0.00	0.00	12	31.20	0	0.00
393572005	Raktipara - Chapri Road	7.31	7.50	0.00	7.50	0.00	0.00	28	45.00	0	0.00
393572006	Dhanbari - Gopalpur	7.00	8.31	0.00	3.91	4.40	0.00	29	85.90	0	0.00
393572007	Dhanbari - Keramjani	4.50	9.75	5.43	4.33	0.00	0.00	9	89.60	0	0.00
393572008	Kakraid - Garohat Road	7.00	15.69	0.00	15.69	0.00	0.00	24	53.15	0	0.00
393572011	Dhanbari-Nandina Road	4.00	6.40	5.90	0.50	0.00	0.00	2	75.00	0	0.00
393572012	Tangail-Mymensingh Road To Rasulpur Road (From RHD #58)	6.00	1.50	0.00	1.50	0.00	0.00	0	0.00	0	0.00

UPAZILA ROAD TOTAL: 10 Nos. Road

75.95 17.65 53.91 4.40 0.00 137 518.80 0 0.00

ROAD TYPE : UNION ROAD

393573001	Jalchatra - Solakuri Road	4.88	17.40	1.03	15.87	0.50	0.00	12	33.26	0	0.00
393573002	Rasulpur-Nalla	4.00	24.70	13.50	0.20	11.00	0.00	10	62.80	1	4.00
393573004	Bhaighat - Narila Road	4.00	3.00	1.00	2.00	0.00	0.00	1	18.00	0	0.00
393573005	Paiska-Keramjani via Saya Road	3.65	10.45	9.95	0.50	0.00	0.00	7	60.50	0	0.00
393573009	Kuralia - Digalbaid Road	5.48	7.43	0.00	7.43	0.00	0.00	4	16.41	0	0.00
393573011	Charaljani - Mirjabari Road	4.60	8.80	4.30	4.50	0.00	0.00	5	29.00	0	0.00
393573012	Birtibari-Dhanbari via Zagirachala Road	4.00	19.35	8.16	11.20	0.00	0.00	20	109.39	0	0.00
393573018	Gangair - Alokdia Rd	4.00	4.80	4.30	0.50	0.00	0.00	5	10.29	0	0.00
393573019	Tengri - Maizbari Rd	5.50	4.56	2.26	2.30	0.00	0.00	2	3.60	0	0.00
393573021	Gopad-Baghil via Banorgachi Road	3.50	5.80	3.80	2.00	0.00	0.00	5	85.60	0	0.00
393573022	Bhaighat - Mirjabari via Ambaria Road	3.66	7.00	7.00	0.00	0.00	0.00	4	26.00	0	0.00
393573025	Baniajan-Kendua via Rajarhat Road	4.25	10.35	6.54	2.30	1.51	0.00	29	48.30	0	0.00
393573026	Madhupur - Moterhat Road	4.00	9.95	7.95	2.00	0.00	0.00	2	2.40	1	60.00
393573028	Dhanbari - Hadira Road	3.70	4.75	3.33	1.43	0.00	0.00	4	39.00	0	0.00
393573039	Bhaighat - Mirzabari bazar Rd	3.90	4.85	4.85	0.00	0.00	0.00	4	72.50	0	0.00
393573043	Pathalia-Kendua via Kadamtali Road	4.15	11.25	11.25	0.00	0.00	0.00	7	49.00	0	0.00
393573048	Aushnara U.P Office Idilpur road	4.00	5.00	5.00	0.00	0.00	0.00	1	12.00	0	0.00
393573051	Aushnara U.P. Office Moterhat via changerpara road	7.40	8.50	8.50	0.00	0.00	0.00	4	19.80	0	0.00
393573062	Kendua- Paiska road	4.10	4.50	4.50	0.00	0.00	0.00	3	6.60	0	0.00
393573064	Nalla-Kendua via Kadamtali Road	3.95	8.90	4.72	4.18	0.00	0.00	6	23.70	0	0.00
393573065	Musuddi U.P. office-Musuddi Bazar	3.55	3.00	3.00	0.00	0.00	0.00	2	10.60	0	0.00
393573070	Paiska-Nalla	3.20	4.00	4.00	0.00	0.00	0.00	3	15.20	0	0.00
393573077	Dhanbari-Nalla Road	3.50	5.05	4.05	1.00	0.00	0.00	1	12.00	0	0.00
393573078	Solakuri UP (Solakuri Bazar) - Hagurakuri Bazar	4.50	4.50	4.50	0.00	0.00	0.00	0	0.00	0	0.00
393573079	Kendua UP-Gopalpur via Pankata Road	3.80	6.70	4.55	2.15	0.00	0.00	5	78.20	0	0.00

UNION ROAD TOTAL: 25 Nos. Road

204.59 132.03 59.55 13.01 0.00 146 844.15 2 64.00

ROAD TYPE : VILLAGE ROAD-A

393574008	Bhaighat - Debipur Road	3.66	3.90	3.90	0.00	0.00	0.00	2	18.60	0	0.00
393574014	Keutai - Garohat Road	4.00	8.75	8.75	0.00	0.00	0.00	2	8.50	0	0.00
393574016	Vabanteki - Madhupur Road	4.30	8.36	8.36	0.00	0.00	0.00	6	7.00	0	0.00
393574017	Mirzabari - Rubber Project Rd	3.70	3.35	3.35	0.00	0.00	0.00	2	12.10	0	0.00
393574020	Jatabari - Durgapur Rd	3.90	2.50	2.50	0.00	0.00	0.00	2	3.10	0	0.00
393574021	Dhanbari - Paiska via Amangram Road	3.66	2.00	0.50	1.50	0.00	0.00	7	6.30	0	0.00
393574022	Telki - Nuhuria Road	3.66	2.85	2.85	0.00	0.00	0.00	1	0.45	0	0.00
393574023	Ramkrishnabari - Beribaid Road	3.60	7.60	7.60	0.00	0.00	0.00	2	12.90	0	0.00
393574024	Pirgacha - Segunia Road	2.80	5.40	5.40	0.00	0.00	0.00	1	0.60	0	0.00

BASIC INFORMATION OF ROAD

DIVISION : DHAKA

DISTRICT : TANGAIL

ROAD CODE	ROAD NAME	CREST WIDTH (m)	TOTAL LENGTH (Km)	SURFACE TYPE-WISE BREAK-UP (Km)				STRUCTURE		EXISTING GAP	
				EARTHEN	FLEXIBLE PAVEMENT (BC)	BRICK PAVEMENT (WBM/HBB/BFS)	RIGID PAVEMENT (CC/RCC)	NUMBER	SPAN (m)	NUMBER	SPAN (m)
1	2	3	4	5	6	7	8	9	10	11	12
393574025	Solakuri bazar - Chechua bazar Rd	3.50	1.50	1.50	0.00	0.00	0.00	2	12.90	0	0.00
393574026	Solakuri bazar - Daripara Bazar Rd	4.28	6.62	6.62	0.00	0.00	0.00	4	34.40	0	0.00
393574027	Solakuri - Gabtali Rd	2.50	7.50	7.50	0.00	0.00	0.00	3	29.20	0	0.00
393574028	Satibari - Darihatil Rd	4.00	3.15	3.15	0.00	0.00	0.00	3	4.20	0	0.00
393574029	Raniad -Boga via Laowfula Rd	4.00	5.15	5.15	0.00	0.00	0.00	1	0.60	0	0.00
393574030	Pachisha - Singair Rd	3.20	5.75	4.75	1.00	0.00	0.00	5	27.50	0	0.00
393574031	Paiska - Baoijan Rd	3.65	3.32	3.32	0.00	0.00	0.00	1	0.90	0	0.00
393574033	Raktipara - Gopad road	3.65	2.52	2.52	0.00	0.00	0.00	4	30.90	0	0.00
393574034	Gopad - Ashura Road	3.00	3.60	2.90	0.70	0.00	0.00	2	1.05	0	0.00
393574035	Durgapur - Palbari Road	3.45	2.01	2.01	0.00	0.00	0.00	3	21.50	0	0.00
393574036	Boiragi Bazar - Chechua road	4.26	3.05	3.05	0.00	0.00	0.00	2	15.50	0	0.00
393574038	Moter Bazar - Kesoregong via Shantoshpur road	4.00	1.75	1.75	0.00	0.00	0.00	4	26.45	0	0.00
393574039	Chapri - Joynatoly road	3.96	3.75	1.85	1.90	0.00	0.00	3	9.80	0	0.00
393574040	Horipur - Darichandrabari road	3.75	7.10	7.10	0.00	0.00	0.00	3	4.20	0	0.00
393574041	Darichandrabari - Uttar Vathkura road	4.00	5.00	5.00	0.00	0.00	0.00	2	1.50	0	0.00
393574042	Daya Rambari - Hazrabari Road	4.26	2.15	2.15	0.00	0.00	0.00	3	20.60	0	0.00
393574043	Bhaighat - Ramnagar Road	4.00	7.00	7.00	0.00	0.00	0.00	3	16.60	0	0.00
393574044	Basudebari - Ramnagar Road	3.66	2.15	2.15	0.00	0.00	0.00	2	14.40	0	0.00
393574045	Golabari - Banargachi road	3.66	2.25	2.25	0.00	0.00	0.00	2	5.75	0	0.00
393574046	Beribaid - Cherabhanga road	4.26	4.40	4.40	0.00	0.00	0.00	8	33.60	0	0.00
393574047	Kuragacha - Kamarchala road	4.24	4.00	4.00	0.00	0.00	0.00	6	10.85	0	0.00
393574048	Hagrakuri - Banuria Road	3.95	3.00	3.00	0.00	0.00	0.00	1	12.00	0	0.00
393574049	Digorbaid - Chapri road	3.50	3.50	3.50	0.00	0.00	0.00	3	13.20	0	0.00
393574050	Radhanagar - Kuragacha road	3.75	3.30	3.30	0.00	0.00	0.00	5	28.10	0	0.00
393574051	Bhabanitaki-Pirgacha road	3.50	2.10	2.10	0.00	0.00	0.00	1	8.60	0	0.00
393574052	Sangram Shimul Bagua Road	3.66	3.50	3.50	0.00	0.00	0.00	2	17.00	0	0.00
393574053	Dhanbari kandua To Pariata School	3.66	5.00	5.00	0.00	0.00	0.00	0	0.00	0	0.00
393574054	Malawari Ashura Rd	3.66	4.00	4.00	0.00	0.00	0.00	6	43.60	0	0.00
393574056	Zagirachala-Angaria Road	3.65	3.15	3.15	0.00	0.00	0.00	0	0.00	0	0.00
393574057	Salikha-Banorgasi Road	3.00	4.35	4.35	0.00	0.00	0.00	4	62.70	0	0.00
393574058	Kadamtali-Birtara Road	3.66	1.75	1.75	0.00	0.00	0.00	0	0.00	0	0.00
393574059	Chapri-Mohismara Road	4.66	4.20	2.60	0.80	0.80	0.00	1	12.00	0	0.00
393574060	Ispinjarpur-Dhanbari-Bhengula Road	3.40	1.40	1.40	0.00	0.00	0.00	2	1.20	1	6.00
393574061	Musuddi-Saya Road	3.00	3.05	3.05	0.00	0.00	0.00	4	18.50	0	0.00
393574062	Telki-Aushnara Road	3.66	7.95	7.95	0.00	0.00	0.00	3	22.60	0	0.00
393574063	Chunia-Malka Road	4.00	9.50	9.50	0.00	0.00	0.00	6	9.70	0	0.00
393574064	Paiska-Dhanbari-Keramjani Road	3.35	3.00	2.95	0.05	0.00	0.00	1	7.00	1	30.00
393574065	Akashi-Digorbaid Road	3.85	3.55	3.55	0.00	0.00	0.00	2	7.30	0	0.00
393574066	Alokdia bazar-Darihatil Road	3.75	3.00	3.00	0.00	0.00	0.00	5	40.60	0	0.00
393574067	Nedurbazar-Chapri Road	4.35	8.05	8.05	0.00	0.00	0.00	1	12.00	0	0.00
393574068	Solimerbazar-Baganerbazar Road	4.60	1.50	1.50	0.00	0.00	0.00	1	0.90	0	0.00
393574069	PirozpurBazar-Jatiouddan Road	4.70	9.00	6.84	2.16	0.00	0.00	3	20.60	0	0.00
393574070	Natun Bazar-Pathalia C&B Road	3.95	3.50	3.50	0.00	0.00	0.00	1	7.20	0	0.00
393574071	Nalla C&B-Boula River ghat Road	3.90	4.30	4.30	0.00	0.00	0.00	3	4.20	0	0.00
393574072	Jamtali Busstand-Shongkorpor River ghat	4.05	5.20	4.66	0.54	0.00	0.00	2	4.10	0	0.00
393574073	Pirgacha Bazar-Mollabari Road	3.50	7.00	7.00	0.00	0.00	0.00	3	4.00	0	0.00
393574075	Sattarkandi-Mirzapur Road	3.50	5.50	5.50	0.00	0.00	0.00	3	17.60	0	0.00
393574076	Pirgacha chowrasta-Chadnichak khamarbari road	3.66	4.50	4.50	0.00	0.00	0.00	0	0.00	0	0.00
393574077	Pirgacha Mission-Khamarbaid Mission Clinic	3.50	3.50	3.50	0.00	0.00	0.00	0	0.00	0	0.00
393574079	Tengri pucca Road-Lowfula Health centre Road	4.00	2.60	2.60	0.00	0.00	0.00	0	0.00	0	0.00
393574080	Keramjani-Bhengula Road	3.00	3.50	3.50	0.00	0.00	0.00	0	0.00	0	0.00
393574081	Charaljani Forest Office - Shibgonj via Magotinagar Road	4.26	9.80	9.30	0.50	0.00	0.00	5	22.40	0	0.00
393574082	Jalchtra-Shibgong via Boairagi bazar Road	3.20	8.70	8.70	0.00	0.00	0.00	2	5.20	0	0.00
393574083	Dhopakhali - Hadira via Hazrabari Road	3.70	4.30	4.30	0.00	0.00	0.00	6	45.90	0	0.00
393574084	Golabari - Belutia via Basudebbari Road	4.26	4.65	4.15	0.50	0.00	0.00	1	2.00	0	0.00
393574085	Nizborni - Barampur Road	3.60	5.70	4.60	1.10	0.00	0.00	3	11.10	0	0.00
393574086	Norkona - CharaBhanga bazar Rd	3.66	5.15	5.15	0.00	0.00	0.00	3	9.20	1	4.00

BASIC INFORMATION OF ROAD

DIVISION : DHAKA

DISTRICT : TANGAIL

ROAD CODE	ROAD NAME	CREST WIDTH (m)	TOTAL LENGTH (Km)	SURFACE TYPE-WISE BREAK-UP (Km)				STRUCTURE		EXISTING GAP	
				EARTHEN	FLEXIBLE PAVEMENT (BC)	BRICK PAVEMENT (WBM/HBB/ BFS)	RIGID PAVEMENT (CC/RCC)	NUMBER	SPAN (m)	NUMBER	SPAN (m)
1	2	3	4	5	6	7	8	9	10	11	12
393574087	Dhanbari-Hadira Road via Bandra	3.80	4.15	3.18	0.97	0.00	0.00	2	12.90	0	0.00
393574088	Alokdia-Fakirachala road	4.05	1.20	0.00	1.20	0.00	0.00	1	7.00	0	0.00
393574089	Charaljani forest Office - Fulbaria road	4.65	9.80	9.80	0.00	0.00	0.00	6	45.50	0	0.00
393574090	Solakuri U.P. Office - Gorgoria road	3.90	10.25	10.25	0.00	0.00	0.00	3	29.20	0	0.00
393574092	Kalipur R&H Road-Ambaria Road	4.30	5.90	5.40	0.50	0.00	0.00	5	77.50	0	0.00
393574093	Keramjani-Hadira U.P.office via Pankata Bazar road	3.50	5.00	5.00	0.00	0.00	0.00	0	0.00	0	0.00
393574094	Madhupur-Brammanbari Asrayan Road	3.80	11.50	0.00	3.15	8.35	0.00	5	20.20	0	0.00
393574095	Solakuri bazar -Nandina road	3.85	3.20	3.20	0.00	0.00	0.00	2	3.90	0	0.00
393574096	Norkona - Kuralia Road	4.00	4.75	4.25	0.50	0.00	0.00	3	13.50	2	61.00
393574098	Keramjani - musuddi Bazar	3.80	3.50	3.50	0.00	0.00	0.00	3	19.30	0	0.00
393574099	Bhabanitaki Nangra Bazar - Mirzabari Gorughata Road	3.90	3.75	3.75	0.00	0.00	0.00	3	10.00	0	0.00
393574100	Bokerbaid to Asra(Amtaly) Road	4.30	4.15	4.15	0.00	0.00	0.00	1	9.00	0	0.00
393574101	Balivadra - Pankata Bazar Road	3.00	2.75	2.75	0.00	0.00	0.00	2	2.00	0	0.00
393574102	Lawfula - Boga Road.	4.50	2.20	2.20	0.00	0.00	0.00	1	6.00	0	0.00
393574103	Bekerkona Talukder Bari - Bagmara	3.66	2.15	2.15	0.00	0.00	0.00	0	0.00	0	0.00
393574104	Kadamtali - Razar Hat Road.	3.66	3.80	3.80	0.00	0.00	0.00	1	3.20	0	0.00
393574105	Tuniabari - Pachisha Road	3.66	1.75	1.75	0.00	0.00	0.00	0	0.00	0	0.00
393574106	Kuragacha Bazar - Malirchala	3.80	6.10	6.10	0.00	0.00	0.00	2	13.20	0	0.00
393574107	Chanpur Bazar - Daripara Road	3.90	8.20	8.20	0.00	0.00	0.00	3	28.30	0	0.00
393574108	Hagurakuri Bazar - Thanarbaid Road.	3.80	4.20	4.20	0.00	0.00	0.00	1	12.00	0	0.00
VILLAGE ROAD-A TOTAL: 86 Nos. Road			392.48	366.26	17.08	9.15	0.00	218	1175.15	5	101.00

ROAD TYPE : VILLAGE ROAD-B

393575002	Monarbaid - Vutia Rd	3.66	4.96	4.96	0.00	0.00	0.00	2	1.05	0	0.00
393575004	Jangalia - Ausnara Rd	3.60	4.30	4.30	0.00	0.00	0.00	2	1.20	0	0.00
393575006	Monirbaid - Magyntinagar Rd	4.00	4.25	4.25	0.00	0.00	0.00	2	1.50	0	0.00
393575008	Mominpur - Pirgacha Rd	2.50	5.35	5.35	0.00	0.00	0.00	2	3.60	0	0.00
393575012	Darangpur - Nandina Rd	4.26	4.40	4.40	0.00	0.00	0.00	4	13.80	0	0.00
393575013	Nawgoal - Pirgacha Rd	3.70	3.00	3.00	0.00	0.00	0.00	1	12.00	0	0.00
393575022	Mussudi westpara - Vengula Rd	3.60	2.20	2.20	0.00	0.00	0.00	1	0.90	0	0.00
393575023	Mussudi Moulavipara - Dhanbari Vengula Rd	3.60	2.10	2.10	0.00	0.00	0.00	1	8.60	0	0.00
393575030	Sattarkandi - Sarisha bari Rd	3.00	1.40	1.40	0.00	0.00	0.00	1	0.45	0	0.00
393575031	Jamtoal - Amirpur Rd	3.00	2.66	2.66	0.00	0.00	0.00	0	0.00	0	0.00
393575032	Baroibari - Holesdea Rd	4.50	1.50	1.50	0.00	0.00	0.00	1	12.00	0	0.00
393575033	Musuddi Dakshinpara - Balivadra	3.60	2.50	2.50	0.00	0.00	0.00	0	0.00	0	0.00
393575034	Ashra Madrasha - Garuhat Rd	3.50	1.75	1.75	0.00	0.00	0.00	1	0.60	0	0.00
393575038	Koyra - Musuddi bazar Road	3.00	2.26	2.26	0.00	0.00	0.00	0	0.00	0	0.00
393575039	Kamarchala - Amlitala road	3.66	4.30	4.30	0.00	0.00	0.00	2	1.20	0	0.00
393575040	Vabaniteki - Brahmanbari road	4.10	2.50	2.50	0.00	0.00	0.00	1	12.00	0	0.00
393575041	Charaljani - Gupinathpur road	4.05	3.00	3.00	0.00	0.00	0.00	5	30.30	0	0.00
393575042	Dhalpur - Malka road	4.00	2.10	2.10	0.00	0.00	0.00	2	17.00	0	0.00
393575043	Jadunathpur - Baraipara road	3.20	1.25	1.25	0.00	0.00	0.00	1	60.00	0	0.00
393575046	Nagbari-Shalika Rd	3.60	2.50	2.50	0.00	0.00	0.00	2	8.20	0	0.00
393575047	Narilla-Talla Rd	3.66	3.00	3.00	0.00	0.00	0.00	1	3.00	0	0.00
393575048	Radhanagar-Prizpur Rd	3.75	3.40	3.40	0.00	0.00	0.00	1	12.00	0	0.00
393575049	Gorgaria-Katazani Rd	3.60	4.50	4.50	0.00	0.00	0.00	2	17.20	0	0.00
393575050	Narilla-Thora Rd	3.50	4.30	4.30	0.00	0.00	0.00	1	9.00	0	0.00
393575052	Singerbari-Pigna Rd	3.45	9.50	9.50	0.00	0.00	0.00	1	12.00	0	0.00
393575053	Durgapur-Pirgacha Rd	3.60	6.20	6.20	0.00	0.00	0.00	2	102.90	0	0.00
393575054	Gangair-Luchia Rd	3.60	4.00	4.00	0.00	0.00	0.00	1	8.60	0	0.00
393575055	Bakarkona-Kalamazi Rd	3.55	3.90	3.90	0.00	0.00	0.00	1	8.60	0	0.00
393575056	Chalas-Satarpur Rd	3.30	3.10	2.80	0.30	0.00	0.00	1	6.00	0	0.00
393575057	Holodia-Shantospur Rd	3.66	4.50	4.50	0.00	0.00	0.00	1	6.00	0	0.00
393575058	Debipur - Gopalpur Dhanbari Road	3.66	2.25	2.25	0.00	0.00	0.00	0	0.00	0	0.00
393575059	Belutia - Majira Road	3.40	2.70	2.70	0.00	0.00	0.00	0	0.00	0	0.00
393575060	Kadamtali - Bazitpur Road.	3.66	3.20	3.20	0.00	0.00	0.00	1	6.00	0	0.00

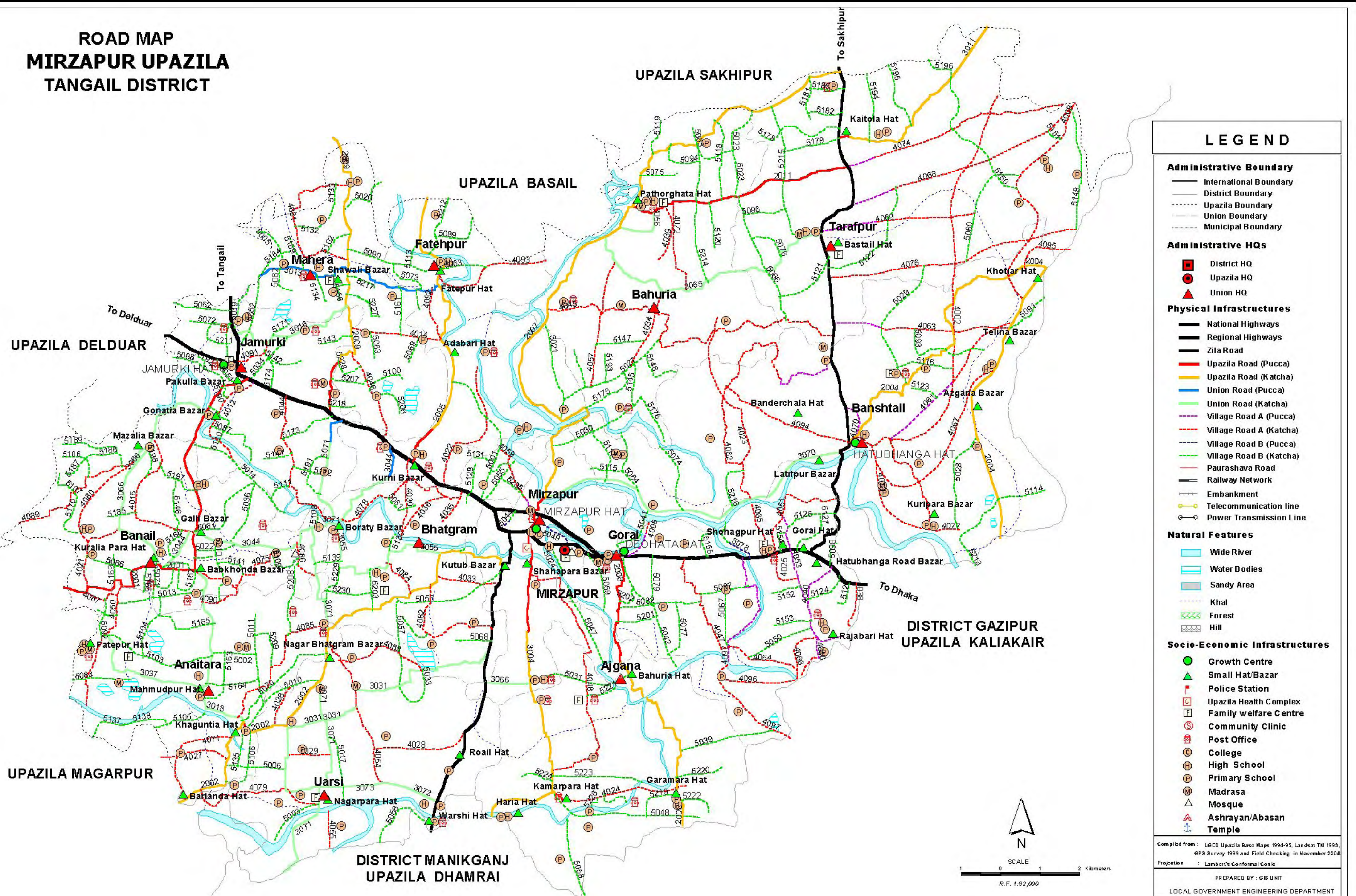
BASIC INFORMATION OF ROAD

DIVISION : DHAKA

DISTRICT : TANGAIL

ROAD CODE	ROAD NAME	CREST WIDTH (m)	TOTAL LENGTH (Km)	SURFACE TYPE-WISE BREAK-UP (Km)				STRUCTURE		EXISTING GAP	
				EARTHEN	FLEXIBLE PAVEMENT (BC)	BRICK PAVEMENT (WBM/HBB/BFS)	RIGID PAVEMENT (CC/RCC)	NUMBER	SPAN (m)	NUMBER	SPAN (m)
1	2	3	4	5	6	7	8	9	10	11	12
393575061	Gopad Pucca Road - Hasnai	3.66	2.00	2.00	0.00	0.00	0.00	0	0.00	0	0.00
393575062	Lokdew R&H Road - Takipur Via Konabari	3.66	3.25	3.25	0.00	0.00	0.00	0	0.00	0	0.00
393575063	Kakraid - Hawdha Beel Road.	3.90	2.20	2.20	0.00	0.00	0.00	0	0.00	0	0.00
393575064	Dharati Bazar - Konabari Road	3.66	2.30	2.30	0.00	0.00	0.00	0	0.00	0	0.00
393575065	Thanar Baid - Bagadoba Road.	4.10	4.50	4.50	0.00	0.00	0.00	2	15.60	0	0.00
VILLAGE ROAD-B TOTAL: 38 Nos. Road				127.08	126.78	0.30	0.00	46	391.30	0	0.00
MADHUPUR UPAZILA TOTAL: 159 Nos. Road				800.10	642.71	130.83	26.56	547	2929.40	7	165.00

ROAD MAP MIRZAPUR UPAZILA TANGAIL DISTRICT



LEGEND

- Administrative Boundary**
- International Boundary
 - District Boundary
 - - - Upazila Boundary
 - · · Union Boundary
 - · · Municipal Boundary

- Administrative HQs**
- District HQ
 - Upazila HQ
 - ▲ Union HQ

- Physical Infrastructures**
- National Highways
 - Regional Highways
 - Zila Road
 - Upazila Road (Pucca)
 - Upazila Road (Katcha)
 - Union Road (Pucca)
 - Union Road (Katcha)
 - Village Road A (Pucca)
 - Village Road A (Katcha)
 - Village Road B (Pucca)
 - Village Road B (Katcha)
 - Paurashava Road
 - Railway Network
 - Embankment
 - Telecommunication line
 - Power Transmission Line

- Natural Features**
- Wide River
 - Water Bodies
 - Sandy Area
 - Khal
 - Forest
 - Hill

- Socio-Economic Infrastructures**
- Growth Centre
 - ▲ Small Hat/Bazar
 - Police Station
 - Upazila Health Complex
 - Family welfare Centre
 - Community Clinic
 - Post Office
 - College
 - High School
 - Primary School
 - Madrasa
 - Mosque
 - Ashrayan/Abasan
 - Temple

Compiled from : LGED Upazila Base Maps 1994-95, Landsat TM 1998, GPS Survey 1999 and Field Checking in November 2004

Projection : Lambert's Conformal Conic

PREPARED BY : GIS UNIT
LOCAL GOVERNMENT ENGINEERING DEPARTMENT



SCALE 1 2 Kilometers
R.F. 1:92,000

BASIC INFORMATION OF ROAD

DIVISION : DHAKA

DISTRICT : TANGAIL

ROAD CODE	ROAD NAME	CREST WIDTH (m)	TOTAL LENGTH (Km)	SURFACE TYPE-WISE BREAK-UP (Km)				STRUCTURE		EXISTING GAP	
				EARTHEN	FLEXIBLE PAVEMENT (BC)	BRICK PAVEMENT (WBM/HBB/BFS)	RIGID PAVEMENT (CC/RCC)	NUMBER	SPAN (m)	NUMBER	SPAN (m)
1	2	3	4	5	6	7	8	9	10	11	12

UPAZILA : MIRZAPUR

ROAD TYPE : UPAZILA ROAD

393662001	Pakulla - Lawhati Road Via Bhabkhanda Bazar	3.65	9.65	0.00	9.65	0.00	0.00	13	274.80	0	0.00
393662002	Mirzapur - Pakutia GC (Nagarpur Upazila) road	5.80	14.19	14.19	0.00	0.00	0.00	0	0.00	0	0.00
393662004	Hatubhanga - Kaliakore - Fulbaria Road via Khatar Hat road.	3.04	13.55	13.55	0.00	0.00	0.00	8	121.62	6	87.00
393662005	Kurni - Fatepur Kanchanpur Road	3.04	9.25	8.60	0.65	0.00	0.00	4	78.00	0	0.00
393662006	Deohata Dhantara G C road	3.45	8.95	6.17	2.78	0.00	0.00	8	39.99	1	12.00
393662007	Mirzapur Patharghata Takterchala road	3.25	18.52	18.27	0.00	0.25	0.00	8	81.75	1	120.00
393662009	Kadim Dhalla RHD - Sawali bazar to Adabari at Natiapara NHW- Kanchanpur GC UZR	3.66	8.33	6.13	0.00	2.20	0.00	10	117.90	0	0.00
393662011	Gorai Shakhipur RHD - Kanchapur GC via Patharghata bazar road	7.32	6.33	0.00	6.33	0.00	0.00	0	0.00	0	0.00

UPAZILA ROAD TOTAL: 8 Nos. Road

88.77 66.91 19.41 2.45 0.00 51 714.06 8 219.00

ROAD TYPE : UNION ROAD

393663004	Mirzapur HQ Haria bazar via Kamarpara Bazar road	3.05	8.47	6.52	0.00	1.60	0.35	6	41.76	0	0.00
393663011	Kaitala bazar - Hatia UP (Shakhipur Upazila) road	2.90	4.95	4.65	0.00	0.30	0.00	10	61.84	0	0.00
393663013	Mahera UP - Chhowali bazar - Fatepur UP Road	3.05	6.65	0.00	6.65	0.00	0.00	8	63.66	0	0.00
393663016	Jamurki GC - Mahera UP Road	1.00	5.57	5.57	0.00	0.00	0.00	1	60.95	5	73.69
393663018	Bhabkhanda Bazar - Khagutia bazar Anaitola UP Road	3.66	5.06	5.06	0.00	0.00	0.00	6	44.16	0	0.00
393663023	Kutub Bazar Nilza Maisamura Warshi U P road	2.44	11.97	11.97	0.00	0.00	0.00	3	25.40	2	12.60
393663037	Anaitara UP to Fatehpur Bazar	2.90	3.45	3.45	0.00	0.00	0.00	2	1.80	2	15.50
393663044	Subullah Barati bazar Banail UP road	3.00	10.65	9.96	0.69	0.00	0.00	1	10.06	1	10.00
393663055	Bhatgram Union Parishad to Boratia Hat Road	4.80	5.00	5.00	0.00	0.00	0.00	0	0.00	0	0.00
393663056	Patharghata Bazar - Tarafpur UP Bhabon Road	3.66	1.40	1.40	0.00	0.00	0.00	0	0.00	0	0.00
393663065	Bashtail U.P - Tarafpur U.P road	2.75	5.80	5.80	0.00	0.00	0.00	0	0.00	0	0.00
393663066	Zamurki G C (Gurutia) - Mazalia -Banail UP (Kuraliapara Bazar) road	2.85	6.25	6.15	0.10	0.00	0.00	1	3.04	0	0.00
393663070	Mirzapur Bazar - Ajjana UP (Hatubhanga Bridge) Road	2.00	8.95	8.95	0.00	0.00	0.00	0	0.00	0	0.00
393663071	Kadim Dhalla RHD-Barati bazar-Nagar bhatgram bazar-Warshi UP road (upto dhamrai border)	3.05	20.63	20.14	0.00	0.49	0.00	12	131.82	18	330.81
393663073	Warshi R&H road To Warshi UP road	4.90	3.00	3.00	0.00	0.00	0.00	0	0.00	0	0.00

UNION ROAD TOTAL: 15 Nos. Road

107.80 97.62 7.44 2.39 0.35 50 444.49 28 442.60

ROAD TYPE : VILLAGE ROAD-A

393664002	Mazidpur - Gairabatil Rd	2.60	11.25	11.25	0.00	0.00	0.00	0	0.00	0	0.00
393664008	Rashid Deohata - Bangshai River	2.00	1.92	1.12	0.80	0.00	0.00	0	0.00	0	0.00
393664009	Auvirampur - Khatiarhat Rd	2.32	6.95	6.95	0.00	0.00	0.00	0	0.00	0	0.00
393664012	Shatiachura - Chukuria Rd	2.66	1.92	1.72	0.00	0.20	0.00	0	0.00	0	0.00
393664014	Thalapara - Karail Rd	2.44	3.05	3.05	0.00	0.00	0.00	0	0.00	0	0.00
393664016	Gollibazar - Majhalia Rd	2.90	6.12	6.12	0.00	0.00	0.00	0	0.00	0	0.00
393664018	Warshi H/School - Chandantara Rd	2.36	4.67	4.67	0.00	0.00	0.00	0	0.00	0	0.00
393664021	Majhalia - Deora Rd	2.97	0.90	0.90	0.00	0.00	0.00	0	0.00	0	0.00
393664022	Mushuriaghona - Chakaleshwer Rd	2.38	4.58	4.58	0.00	0.00	0.00	0	0.00	0	0.00
393664023	Bailtail - Chandpur Road	2.74	6.25	6.25	0.00	0.00	0.00	0	0.00	0	0.00
393664024	Kamarpara bazar - Garamara bazar Rd]	2.44	3.37	3.37	0.00	0.00	0.00	0	0.00	0	0.00
393664025	Soagpara bazar - Cadet Collage Rd	3.20	4.33	4.33	0.00	0.00	0.00	0	0.00	0	0.00
393664026	Artghory GCC rd - Pathanpara Rd	3.00	2.00	2.00	0.00	0.00	0.00	0	0.00	0	0.00
393664027	Doribahir - Choirbilsha Rd	2.44	1.89	1.89	0.00	0.00	0.00	0	0.00	0	0.00
393664028	Uttar roail - Haluapara	2.50	4.00	4.00	0.00	0.00	0.00	0	0.00	0	0.00
393664029	Nagorpara P/School - Aruha Rd	2.50	1.50	1.50	0.00	0.00	0.00	0	0.00	0	0.00
393664030	Ichail R&H - Bangjan Kheyaghat	2.50	2.00	2.00	0.00	0.00	0.00	0	0.00	0	0.00
393664031	Shirehorrypara - GCC Rd	3.00	2.50	2.50	0.00	0.00	0.00	0	0.00	0	0.00

BASIC INFORMATION OF ROAD

DIVISION : DHAKA

DISTRICT : TANGAIL

ROAD CODE	ROAD NAME	CREST WIDTH (m)	TOTAL LENGTH (Km)	SURFACE TYPE-WISE BREAK-UP (Km)				STRUCTURE		EXISTING GAP	
				EARTHEN	FLEXIBLE PAVEMENT (BC)	BRICK PAVEMENT (WBM/HBB/BFS)	RIGID PAVEMENT (CC/RCC)	NUMBER	SPAN (m)	NUMBER	SPAN (m)
1	2	3	4	5	6	7	8	9	10	11	12
393664034	Kadma - Tarabpur Rd	2.50	1.75	1.75	0.00	0.00	0.00	0	0.00	0	0.00
393664035	Dhulla Monsour - Ichail Rd	2.50	1.00	1.00	0.00	0.00	0.00	0	0.00	0	0.00
393664036	Ichail - Bagjam Rd	2.30	1.25	1.25	0.00	0.00	0.00	0	0.00	0	0.00
393664038	Cadet college to Hariddachala road	3.12	3.25	1.80	1.45	0.00	0.00	0	0.00	0	0.00
393664039	Tarfpur Purbapara Zame mosque road	3.25	1.75	1.00	0.75	0.00	0.00	0	0.00	0	0.00
393664040	Dhaka Tangail rd from Mirzapur cadet college to Bederchala	3.90	3.25	1.07	2.18	0.00	0.00	0	0.00	0	0.00
393664043	Gunitia - Pakulla - Fazilhat Road	3.04	4.40	4.40	0.00	0.00	0.00	2	11.57	1	20.00
393664044	Asimtala - Barati Road	1.55	4.50	4.50	0.00	0.00	0.00	4	51.50	0	0.00
393664045	Panchgaon - Tarafpur Road	2.44	8.65	7.95	0.70	0.00	0.00	5	27.11	0	0.00
393664046	Shabull R&H - Shawali bazar Rd	3.00	5.00	5.00	0.00	0.00	0.00	5	36.00	0	0.00
393664047	Dherua R&H - Kalimajani Rd	3.35	2.90	2.90	0.00	0.00	0.00	5	29.03	0	0.00
393664048	Mirzapur asrum - Haria Rd	3.35	7.27	7.27	0.00	0.00	0.00	4	10.22	2	45.00
393664050	Panch Chamari - Fatepur Chowbaria Rd	3.50	4.95	4.65	0.00	0.30	0.00	2	33.00	3	38.00
393664051	Gorai - Nazirpara R&H - Syedpur Govt. Primary School Rd	3.65	2.70	2.23	0.48	0.00	0.00	2	28.86	6	76.00
393664052	Autpara - Aroha Rd	2.44	2.25	2.25	0.00	0.00	0.00	0	0.00	2	17.62
393664053	Gorai - Balughat Razabari Rd	3.50	3.17	0.00	3.17	0.00	0.00	2	9.60	0	0.00
393664054	Pathanpara - Nagarpara Bazar via Deolopara	2.56	4.30	4.30	0.00	0.00	0.00	0	0.00	1	90.00
393664055	Ashara bazar - Shaturia Rd	3.09	2.80	2.80	0.00	0.00	0.00	1	15.00	0	0.00
393664057	Bardam - Duhatail	2.59	4.65	4.65	0.00	0.00	0.00	3	10.50	2	18.00
393664059	Mirzapur Kheyaghat -Chakleshsar Rd	3.00	3.20	2.70	0.00	0.50	0.00	0	0.00	1	20.00
393664061	Hatubhanga - Telina via Chiteswari road	3.00	5.00	2.50	2.50	0.00	0.00	0	0.00	4	50.00
393664062	Battala -Kuratali- Latifpur road	3.00	9.00	8.00	1.00	0.00	0.00	0	0.00	0	0.00
393664063	Bottola RHD - Telina Bazar Road	3.00	4.00	4.00	0.00	0.00	0.00	0	0.00	0	0.00
393664064	Kalimajani - Bankurtala road	4.70	2.60	2.60	0.00	0.00	0.00	0	0.00	0	0.00
393664065	Goraikhamerpara (RHD) - Chandpur Kheya Ghat Road	2.20	3.25	3.25	0.00	0.00	0.00	0	0.00	0	0.00
393664066	Rajabari - Bankurtala road	2.60	1.70	1.70	0.00	0.00	0.00	0	0.00	0	0.00
393664067	Hatubhanga - Majidpur via Ajgana	3.66	6.00	5.90	0.10	0.00	0.00	0	0.00	0	0.00
393664068	Taltala -Baliajan	3.66	7.80	6.30	1.50	0.00	0.00	0	0.00	0	0.00
393664069	Bashtail high school -Nayapara Gairabetil RD	3.66	4.10	2.05	2.05	0.00	0.00	0	0.00	0	0.00
393664070	Hatubhanga -G C RD	3.66	1.38	0.00	1.38	0.00	0.00	0	0.00	0	0.00
393664071	Vharindha hat -Khagutia via Charbilsha rd	3.05	3.52	3.52	0.00	0.00	0.00	0	0.00	0	0.00
393664072	Patharghata -Asrayan Center rd	3.66	3.50	2.50	1.00	0.00	0.00	0	0.00	0	0.00
393664073	Hatubhanga Kuripara road	3.00	4.32	4.32	0.00	0.00	0.00	0	0.00	0	0.00
393664074	Pakua - Avirampur Road	3.66	5.56	4.99	0.57	0.00	0.00	16	82.24	0	0.00
393664075	Bhangola Bazar - Bhabkhonda Bazar Road	2.90	2.25	2.25	0.00	0.00	0.00	0	0.00	0	0.00
393664076	Hossain Market - Khatiarhat Road	3.00	4.00	4.00	0.00	0.00	0.00	0	0.00	0	0.00
393664077	Hatubhanga - Mojidpur Road	3.05	3.50	3.50	0.00	0.00	0.00	0	0.00	0	0.00
393664078	Ichail - Borati Bazar	3.05	2.25	2.25	0.00	0.00	0.00	0	0.00	0	0.00
393664079	Nagorpara Bazar - Barinda Hat	3.00	1.75	1.75	0.00	0.00	0.00	0	0.00	0	0.00
393664080	Majalia bazar - Deora	2.88	2.25	2.25	0.00	0.00	0.00	0	0.00	0	0.00
393664081	Bhatkura - Adabari Road	3.00	2.60	2.60	0.00	0.00	0.00	0	0.00	0	0.00
393664082	Mirzapur - Warshi road To Baishnabpara Via Kuistara shinjuri	3.05	4.50	4.50	0.00	0.00	0.00	0	0.00	0	0.00
393664084	Batgram H/School to Baishnabpara (UZR).	3.66	1.50	1.50	0.00	0.00	0.00	0	0.00	0	0.00
393664085	Atghori to Khagotia Bazar via Laksminda Road.	3.05	5.30	5.30	0.00	0.00	0.00	0	0.00	0	0.00
393664086	Teghori to Bangalla Bazar Road.	3.05	1.50	1.50	0.00	0.00	0.00	0	0.00	0	0.00
393664087	Dewra bazar to Chamary-Fatepur Rd.	3.05	1.50	1.50	0.00	0.00	0.00	0	0.00	0	0.00
393664088	Nagarbath gram haat to suzanilza road Via Bandakoaljani	3.05	4.00	4.00	0.00	0.00	0.00	0	0.00	0	0.00
393664089	Majalia Bazar to Fazilhati UP office road via bushundi	3.00	6.00	6.00	0.00	0.00	0.00	0	0.00	0	0.00
393664090	Bhabkhanda - Khagutia UP road To Banail high school road	3.66	1.00	0.30	0.00	0.70	0.00	0	0.00	0	0.00
393664091	Pakulla Bus stand to Korail Rail line road	3.66	2.00	2.00	0.00	0.00	0.00	0	0.00	0	0.00
393664092	Thalpara nutun hatkhola To Fatepur - Mohera PTC road	3.05	3.00	3.00	0.00	0.00	0.00	0	0.00	0	0.00
393664093	Fatepur Bazar to Bainnatoli Bangshai River road via Sutanari	1.00	5.00	5.00	0.00	0.00	0.00	0	0.00	0	0.00
393664094	Hatubhanga To Kuratoli road	3.05	6.00	6.00	0.00	0.00	0.00	0	0.00	0	0.00

BASIC INFORMATION OF ROAD

DIVISION : DHAKA

DISTRICT : TANGAIL

ROAD CODE	ROAD NAME	CREST WIDTH (m)	TOTAL LENGTH (Km)	SURFACE TYPE-WISE BREAK-UP (Km)				STRUCTURE		EXISTING GAP		
				EARTHEN	FLEXIBLE PAVEMENT (BC)	BRICK PAVEMENT (WBM/HBB/ BFS)	RIGID PAVEMENT (CC/RCC)	NUMBER	SPAN (m)	NUMBER	SPAN (m)	
1	2	3	4	5	6	7	8	9	10	11	12	
393664095	Khatiar Hat to Satkura road	3.00	4.00	4.00	0.00	0.00	0.00	0	0.00	0	0.00	
393664096	Kalimajani Primary School - Bankurtola Road	3.66	2.50	2.50	0.00	0.00	0.00	0	0.00	0	0.00	
393664097	Sohagpara- Araiganj U P road	3.25	7.47	3.84	3.63	0.00	0.00	8	9.83	0	0.00	
VILLAGE ROAD-A TOTAL: 74 Nos. Road				277.79	252.84	23.25	1.70	0.00	59	354.46	22	374.62

ROAD TYPE : VILLAGE ROAD-B

393665001	Dhaka Tangail rd - Gorail Rd	2.00	1.07	1.07	0.00	0.00	0.00	0	0.00	0	0.00
393665002	Panchadana - Banguri Rd	2.29	1.40	1.40	0.00	0.00	0.00	0	0.00	0	0.00
393665003	Nagarpara - Mostampur rd	2.14	1.95	1.95	0.00	0.00	0.00	0	0.00	0	0.00
393665005	Gobra - Dubail road	2.70	1.45	1.45	0.00	0.00	0.00	0	0.00	0	0.00
393665006	Nawgaon - Barindahat Rd	2.75	2.02	2.02	0.00	0.00	0.00	0	0.00	0	0.00
393665010	Nagarbhatgram bazar - Khugutia bazar Rd	2.14	2.56	2.56	0.00	0.00	0.00	0	0.00	0	0.00
393665011	Banail - Bharra Khagutia Rd	2.28	3.60	3.60	0.00	0.00	0.00	0	0.00	0	0.00
393665013	Bhabkanda - Chamari Rd	2.14	2.25	2.25	0.00	0.00	0.00	0	0.00	0	0.00
393665014	Chukuria Suice gate - Nardana Rd	2.00	2.95	2.95	0.00	0.00	0.00	0	0.00	0	0.00
393665017	Safarta river - Safarta Graveyard	3.65	1.50	1.50	0.00	0.00	0.00	0	0.00	0	0.00
393665019	Jamurki - Dubail Rd	2.40	2.10	2.10	0.00	0.00	0.00	0	0.00	0	0.00
393665020	Adabari - Kanchonpur Rd	3.12	1.20	1.20	0.00	0.00	0.00	0	0.00	0	0.00
393665021	Bardam - Rampur Rd	2.90	2.65	2.65	0.00	0.00	0.00	0	0.00	0	0.00
393665022	Kawalipara - Namderpur Rd	2.90	1.53	1.53	0.00	0.00	0.00	0	0.00	0	0.00
393665023	Amratail Pekua - Patharghata Rd	2.75	3.56	3.56	0.00	0.00	0.00	0	0.00	0	0.00
393665024	Baimhati Thanaghat - Lowhajonj River Rd	2.30	1.05	1.05	0.00	0.00	0.00	0	0.00	0	0.00
393665027	Bardam - Sitmahmudpur Rd	2.36	3.35	3.35	0.00	0.00	0.00	0	0.00	0	0.00
393665028	Ajgana - Kuripara Rd	3.00	3.45	3.45	0.00	0.00	0.00	0	0.00	0	0.00
393665029	Chiteswari -Gairabetil Rd	3.35	3.85	3.85	0.00	0.00	0.00	0	0.00	0	0.00
393665030	Bandarmara - Takia Kadma Rd	3.00	3.11	3.11	0.00	0.00	0.00	0	0.00	0	0.00
393665031	Ghugi - Bahuria Rd	2.21	2.45	2.45	0.00	0.00	0.00	0	0.00	0	0.00
393665032	Baimail - Mir Deohata Rd	2.14	1.95	1.95	0.00	0.00	0.00	0	0.00	0	0.00
393665033	Baradhanpara - Khail Sindur Rd	2.14	2.25	2.25	0.00	0.00	0.00	0	0.00	0	0.00
393665034	Gazi Lutfar Rd	2.60	2.00	2.00	0.00	0.00	0.00	0	0.00	0	0.00
393665036	Halalia Road	1.50	1.60	1.60	0.00	0.00	0.00	0	0.00	0	0.00
393665039	Betrasin - Pathahara Rd	2.75	2.10	2.10	0.00	0.00	0.00	0	0.00	0	0.00
393665041	Mirdeohata - Jogirkopa Rd	2.85	1.35	1.35	0.00	0.00	0.00	0	0.00	0	0.00
393665042	Mirdeohara - Chandhulia Rd	2.10	2.74	2.74	0.00	0.00	0.00	0	0.00	0	0.00
393665044	Mirzapur - Post Kamuri Rd	1.00	1.35	1.35	0.00	0.00	0.00	0	0.00	0	0.00
393665047	Mirzapur Kheyaghat - Kute Bahuria Rd	2.60	5.00	5.00	0.00	0.00	0.00	0	0.00	0	0.00
393665048	Gohail bari river - Kamarpara Rd	2.80	4.50	4.50	0.00	0.00	0.00	0	0.00	0	0.00
393665049	Mirzapur - Baimhati Rd	3.04	0.90	0.90	0.90	0.00	0.00	0	0.00	0	0.00
393665050	Rajabari - Kalimazani Rd	2.20	3.00	3.00	0.00	0.00	0.00	0	0.00	0	0.00
393665051	Pakulla bazar to Zamurki bazar	2.45	0.70	0.65	0.00	0.05	0.00	0	0.00	0	0.00
393665052	Zamurki High school to Dobail road	3.05	1.50	1.50	0.00	0.00	0.00	0	0.00	0	0.00
393665053	Kutub Bazar - Dhulla Monsoor Road	3.05	1.75	1.75	0.00	0.00	0.00	0	0.00	0	0.00
393665055	Dhaka tangail RHD - Gorail Road	2.88	1.50	1.50	0.00	0.00	0.00	0	0.00	0	0.00
393665056	Washi balia road	3.00	1.50	1.50	0.00	0.00	0.00	0	0.00	0	0.00
393665057	Bhatgram - Nilza Road	2.88	4.80	4.80	0.00	0.00	0.00	0	0.00	0	0.00
393665058	Gohail Bari River - Kamarpara Bazar	2.44	4.50	4.50	0.00	0.00	0.00	0	0.00	0	0.00
393665059	Deohata - Kauitchartara	3.05	1.50	1.50	0.00	0.00	0.00	0	0.00	0	0.00
393665061	Golli High School to Halalia Govt. Pry School Road	3.05	2.50	2.50	0.00	0.00	0.00	0	0.00	0	0.00
393665062	Jamurki Rani House to Kupakhi Road	3.05	1.00	1.00	0.00	0.00	0.00	0	0.00	0	0.00
393665063	Fatepur Bazar - Bynnatoli Bill to Bangshai River Road	3.05	2.00	2.00	0.00	0.00	0.00	0	0.00	0	0.00
393665064	Jugirkopa WDB Embankment to GorakiKheya ghat Road (Maji para)	2.09	2.00	2.00	0.00	0.00	0.00	0	0.00	0	0.00
393665065	Binabari Pucca Road - Mollapara Bakki mia house road	3.00	2.50	2.50	0.00	0.00	0.00	0	0.00	0	0.00
393665066	Panchgouan- Tarafpur roads Panchgouan Khabor Uddin house to Dowhatoli Bazar Road	3.05	5.00	5.00	0.00	0.00	0.00	0	0.00	0	0.00
393665067	Baimail Pry.School to Ranashal High School road	3.00	1.60	1.60	0.00	0.00	0.00	0	0.00	0	0.00
393665068	Gogi Graveyard to Chowhattur Mosque road	3.05	4.00	4.00	0.00	0.00	0.00	0	0.00	0	0.00

BASIC INFORMATION OF ROAD

DIVISION : DHAKA

DISTRICT : TANGAIL

ROAD CODE	ROAD NAME	CREST WIDTH (m)	TOTAL LENGTH (Km)	SURFACE TYPE-WISE BREAK-UP (Km)				STRUCTURE		EXISTING GAP	
				EARTHEN	FLEXIBLE PAVEMENT (BC)	BRICK PAVEMENT (WBM/HBB/BFS)	RIGID PAVEMENT (CC/RCC)	NUMBER	SPAN (m)	NUMBER	SPAN (m)
1	2	3	4	5	6	7	8	9	10	11	12
393665069	DTB School to Pakulla bill road	3.00	1.60	1.60	0.00	0.00	0.00	0	0.00	0	0.00
393665070	Nagar bhatgram Hat to Khagutia Bazar Road via Dupuria road	3.00	2.50	2.50	0.00	0.00	0.00	0	0.00	0	0.00
393665071	Kuraliapara U.P. Office to Bhabkhanda Pakulla-Lawhati road	2.80	2.50	2.50	0.00	0.00	0.00	0	0.00	0	0.00
393665072	Zamurki Post Office to Zamurki Paschimpara Road	2.90	1.50	1.50	0.00	0.00	0.00	0	0.00	0	0.00
393665073	Fatepur Boumara Kheyaghat to Rahim mia House road	2.90	3.00	3.00	0.00	0.00	0.00	0	0.00	0	0.00
393665074	Salim Nagor Khyaghat to Uttar Salim Nogar Road	2.90	2.00	2.00	0.00	0.00	0.00	0	0.00	0	0.00
393665075	Khalijani Kalibari to Bagan's Field road.	3.00	2.00	2.00	0.00	0.00	0.00	0	0.00	0	0.00
393665076	Bastoil Tarafpur Roads Bastoil Kuban Ali House to Bastoil GPS Road	3.00	1.50	1.50	0.00	0.00	0.00	0	0.00	0	0.00
393665077	Baimail Pry.School to Pathaliapara Pry.School road	3.66	3.00	3.00	0.00	0.00	0.00	0	0.00	0	0.00
393665078	Sohagpara R&H to Chanpur Khyaghat road	3.00	2.50	2.50	0.00	0.00	0.00	0	0.00	0	0.00
393665079	Dewhata Dantara Road Krishibari to Baimail road via Charpara road	3.00	3.20	3.20	0.00	0.00	0.00	0	0.00	0	0.00
393665080	Dulla Begum Fareghat - Asimuddin house road	2.90	1.00	1.00	0.00	0.00	0.00	0	0.00	0	0.00
393665081	Ichail Khal - Nihar Ranjan House via Mosque road	2.00	2.00	2.00	0.00	0.00	0.00	0	0.00	0	0.00
393665082	Sholpa Mohera PTC to Mohera Rail Line road	3.05	1.00	1.00	0.00	0.00	0.00	0	0.00	0	0.00
393665083	Hillora Dhakkin para to Uttarpara Baddokorpora Road	2.80	1.00	1.00	0.00	0.00	0.00	0	0.00	0	0.00
393665084	Chowbaria to Banguri road	3.00	3.50	3.50	0.00	0.00	0.00	0	0.00	0	0.00
393665085	Chamari Graveyard to Sushil Dr.House road.	2.50	1.00	1.00	0.00	0.00	0.00	0	0.00	0	0.00
393665086	Dewra Pry.School to Camari Pakulla Lauhati road	2.00	1.50	1.50	0.00	0.00	0.00	0	0.00	0	0.00
393665087	Katora Jam-E- Mosque to Chukuria Khyaghat road via Tukra para .	2.90	2.50	2.50	0.00	0.00	0.00	0	0.00	0	0.00
393665088	Pakulla Lauhati road to Armysta Simana road via Lubi Babu house	2.80	2.50	2.50	0.00	0.00	0.00	0	0.00	0	0.00
393665089	Pardhigi to Panchmari Zam-E-Mosque road	3.00	2.00	2.00	0.00	0.00	0.00	0	0.00	0	0.00
393665090	Fatepur Bazar Khal to Teguri road	3.00	3.00	3.00	0.00	0.00	0.00	0	0.00	0	0.00
393665091	Telina Kholar chala Bazar to Tephata road via Jana Kallar Bazar	3.00	2.00	2.00	0.00	0.00	0.00	0	0.00	0	0.00
393665092	Fatepur Bazar to Amrail Mostafa House road	3.00	2.00	2.00	0.00	0.00	0.00	0	0.00	0	0.00
393665093	TelinaKheya ghat to Nishcinta pur Prry.School road via Zhopbari Pry.School	3.00	3.00	3.00	0.00	0.00	0.00	0	0.00	0	0.00
393665094	Tarafpur Gajeshari Member's house to Baddakhar para road	3.00	1.00	1.00	0.00	0.00	0.00	0	0.00	0	0.00
393665095	Doranipara Karim Mia house to Noyes Bajar road via Daranipara High School.	2.80	2.00	2.00	0.00	0.00	0.00	0	0.00	0	0.00
393665096	Bastoil Amratoil road's Bastoil Jaynal mia's house to Zalil Mia's house road	2.80	1.50	1.50	0.00	0.00	0.00	0	0.00	0	0.00
393665097	Shohagpara- Araigonj road at Noyapara to Ranashal H/school road via Baniabaha uttarpara Mosque	3.05	3.00	3.00	0.00	0.00	0.00	0	0.00	0	0.00
393665098	R&H road at batteki to Mollar tak road	3.00	1.00	1.00	0.00	0.00	0.00	0	0.00	0	0.00
393665099	Shinjuri P/school - Gour house road	2.80	2.00	2.00	0.00	0.00	0.00	0	0.00	0	0.00
393665100	Dewbok Ajgor house to Bill road	2.90	1.00	1.00	0.00	0.00	0.00	0	0.00	0	0.00
393665102	Adabari purbapara Warsh miah house to Abdul Kashem house road	3.00	1.20	1.20	0.00	0.00	0.00	0	0.00	0	0.00
393665103	Pachdana Bridge to Fatepur Hat road	3.05	3.50	3.50	0.00	0.00	0.00	0	0.00	0	0.00
393665104	Fatepur Shuvas,s house to Chamari Madrasha road	3.00	1.50	1.50	0.00	0.00	0.00	0	0.00	0	0.00
393665105	Mamudpur Khyaghat to Datpara road	3.00	3.00	3.00	0.00	0.00	0.00	0	0.00	0	0.00
393665106	Khagutia to Barianda Hat via Mosdoy road via Mojday road	2.90	2.70	2.70	0.00	0.00	0.00	0	0.00	0	0.00
393665107	Bhushundia Kalimondir- Bhurshundi Mosque via Mathorkhola .	3.00	2.00	2.00	0.00	0.00	0.00	0	0.00	0	0.00
393665108	Nardana Madrasha-Grave yard road	3.00	1.50	1.50	0.00	0.00	0.00	0	0.00	0	0.00
393665109	Bangalla Pukurpar- Graveyard via Patuli road	2.90	2.80	2.80	0.00	0.00	0.00	0	0.00	0	0.00
393665110	Pakulla-Lawhati road Akter via house to Chukuria Keyaghat Road via Satiachura Khelar mat	3.00	3.00	3.00	0.00	0.00	0.00	0	0.00	0	0.00
393665111	Chukuria-Nardana road to Ashim tola Barati Raod	2.90	1.00	1.00	0.00	0.00	0.00	0	0.00	0	0.00
393665112	Ufulki Khelar mat to Dhalla road	2.90	1.50	1.50	0.00	0.00	0.00	0	0.00	0	0.00
393665113	Kurni Faterpur -Kanchanpur Road's River to Teguri road	3.00	2.50	2.50	0.00	0.00	0.00	0	0.00	0	0.00
393665114	Ajgana Abdali Bill to Nasasulal road via Pry.School	2.90	1.50	1.50	0.00	0.00	0.00	0	0.00	0	0.00
393665115	Goraki Madrasha to Bandarmaa road via Geraki	3.00	2.25	2.25	0.00	0.00	0.00	0	0.00	0	0.00

BASIC INFORMATION OF ROAD

DIVISION : DHAKA

DISTRICT : TANGAIL

ROAD CODE	ROAD NAME	CREST WIDTH (m)	TOTAL LENGTH (Km)	SURFACE TYPE-WISE BREAK-UP (Km)				STRUCTURE		EXISTING GAP	
				EARTHEN	FLEXIBLE PAVEMENT (BC)	BRICK PAVEMENT (WBM/HBB/BFS)	RIGID PAVEMENT (CC/RCC)	NUMBER	SPAN (m)	NUMBER	SPAN (m)
1	2	3	4	5	6	7	8	9	10	11	12
393665116	Gayenbari Hat to Zhopbari Pry.School road	3.00	3.50	3.50	0.00	0.00	0.00	0	0.00	0	0.00
393665117	Jogirkopa WDB embankment to Geraki border road via Tomser Hazi house	3.00	2.00	2.00	0.00	0.00	0.00	0	0.00	0	0.00
393665118	Pekua-Patharghata road Berchala Poltry Firm to Doranipara Bazar road	3.00	2.00	2.00	0.00	0.00	0.00	0	0.00	0	0.00
393665119	Gajeshary Badsha Miah's house to Padda Mondal's house road	3.00	1.00	1.00	0.00	0.00	0.00	0	0.00	0	0.00
393665120	Dohatoli Nayon Miah's house to Badar house	2.90	1.50	1.50	0.00	0.00	0.00	0	0.00	0	0.00
393665121	Bastoil Bazar to Hortuki Chala Non Govt. Pry/School road	3.00	2.00	2.00	0.00	0.00	0.00	0	0.00	0	0.00
393665122	Panchgouan Chairman's house to Noya para Ansar Miah's house road	3.05	5.00	5.00	0.00	0.00	0.00	0	0.00	0	0.00
393665123	Taltola to Noyapara Jam-e-Mosque road	2.80	1.00	1.00	0.00	0.00	0.00	0	0.00	0	0.00
393665124	R&H road to Razabari Pucca Road via Uttara Spining Mill.	2.90	1.50	1.50	0.00	0.00	0.00	0	0.00	0	0.00
393665125	Shakhipur R&H road at Niramuida to Rekerteki Textil mill road	3.00	3.00	3.00	0.00	0.00	0.00	0	0.00	0	0.00
393665126	Dhaka-Tangail R&H road at Barkatia Mosque to Mirpur road via Hazi Yadali house	2.90	2.00	2.00	0.00	0.00	0.00	0	0.00	0	0.00
393665127	Dhaka-Tangail R&H road at Jurpokurpar to Banger Teki road	2.90	2.00	2.00	0.00	0.00	0.00	0	0.00	0	0.00
393665128	Gorail Train Line to Dulla Monsur Graveyard.	3.00	2.00	2.00	0.00	0.00	0.00	0	0.00	0	0.00
393665129	Gorail Moniruddin house- Gorail Train Line road	3.00	1.00	1.00	0.00	0.00	0.00	0	0.00	0	0.00
393665130	Bajgan Shallowghat to Jagabandhu house road	2.90	1.00	1.00	0.00	0.00	0.00	0	0.00	0	0.00
393665131	Gorail Gias house to Nabi mia house road	2.90	1.00	1.00	0.00	0.00	0.00	0	0.00	0	0.00
393665132	Adhabari Mosque to Graveyard road via Adabari H/School	3.00	1.00	1.00	0.00	0.00	0.00	0	0.00	0	0.00
393665133	Gramnahali Rij Member house to Karim Sharker house via Mosque	2.90	1.00	1.00	0.00	0.00	0.00	0	0.00	0	0.00
393665134	Mohera Bank Office to Bill Mohera Jame Mosque road via Kadon Ali house	2.90	1.50	1.50	0.00	0.00	0.00	0	0.00	0	0.00
393665135	Khagutia - Doribahar road	2.90	1.50	1.50	0.00	0.00	0.00	0	0.00	0	0.00
393665136	Akh-Chamari Pry.School to Fatepur Hujur Ali house road	2.85	1.50	1.50	0.00	0.00	0.00	0	0.00	0	0.00
393665137	Charbilsha Suheb Ali's house char Bilsha GPS Road	3.00	2.50	2.50	0.00	0.00	0.00	0	0.00	0	0.00
393665138	Charbilsha Osman Mia's house to Daribahor Jalil Mia's house road	2.90	2.00	2.00	0.00	0.00	0.00	0	0.00	0	0.00
393665139	Teghuri Kalimondir-Ruhitpur (U.P. Road	2.95	1.20	1.20	0.00	0.00	0.00	0	0.00	0	0.00
393665140	Kawalipara UZR to Mosque road	2.90	1.00	1.00	0.00	0.00	0.00	0	0.00	0	0.00
393665141	Banail Mosque - Madrasha Road	2.95	1.00	1.00	0.00	0.00	0.00	0	0.00	0	0.00
393665142	Pakulla Imran Chowdhuri house to Gazi Lutfor Rahman Sharak via Anowar Chowduri house	2.90	1.50	1.50	0.00	0.00	0.00	0	0.00	0	0.00
393665143	Baniara Khelarmat to Parbagaran Road	3.05	3.00	3.00	0.00	0.00	0.00	0	0.00	0	0.00
393665144	Ashimtola-Barati Road to Ufulki Graveyard Road	2.80	1.00	1.00	0.00	0.00	0.00	0	0.00	0	0.00
393665145	Takia Kodma Uttarpara Bazar to Dakkhin Para GPS road	3.00	1.50	1.50	0.00	0.00	0.00	0	0.00	0	0.00
393665146	Galli Bazar to Borra Uttarpar road	2.90	1.00	1.00	0.00	0.00	0.00	0	0.00	0	0.00
393665147	Tarafpur-Takia Kadma Raods Kamal Miah's house to Joynuddin Hazi bari road	3.00	1.50	1.50	0.00	0.00	0.00	0	0.00	0	0.00
393665148	Bardam-Chitmamudpur Road's Koran Ali's house to Takia Kadma Hazi Mainuddin's house road	3.05	3.50	3.50	0.00	0.00	0.00	0	0.00	0	0.00
393665149	Baliajan H/School to Dhulipara Govt.Pry.School road	3.00	5.00	5.00	0.00	0.00	0.00	0	0.00	0	0.00
393665150	Aviram Jam-E-Mosque to Kharta Harun Sikder's house road via Sonalia DTW	3.05	6.50	6.50	0.00	0.00	0.00	0	0.00	0	0.00
393665151	Hamed Market to Rahimpur Camunity P/School road	2.90	1.50	1.50	0.00	0.00	0.00	0	0.00	0	0.00
393665152	Razabari - Nazirpara pucca road at Salam house to Mirpukur road via Hazi Yadali house	2.90	2.00	2.00	0.00	0.00	0.00	0	0.00	0	0.00
393665153	Razabari - Nazirpara Pucca road west para to Lalbari road via sultan Khan house road	2.95	1.00	1.00	0.00	0.00	0.00	0	0.00	0	0.00
393665154	Dhaka-Tangial R&H road at Matikata to Nazirpara Khandaker Bari road	2.90	1.00	1.00	0.00	0.00	0.00	0	0.00	0	0.00
393665155	Jujuthi Oil Pump to Kuddia Khehaghat Road	2.90	2.00	2.00	0.00	0.00	0.00	0	0.00	0	0.00
393665156	Mohera Helth Centre to Agchowli Sadek Ali Talukder house road	3.00	2.00	2.00	0.00	0.00	0.00	0	0.00	0	0.00
393665158	Agchowali Bridge to Joinuddin Miah house via Karamokerpara	2.90	1.00	1.00	0.00	0.00	0.00	0	0.00	0	0.00

BASIC INFORMATION OF ROAD

DIVISION : DHAKA

DISTRICT : TANGAIL

ROAD CODE	ROAD NAME	CREST WIDTH (m)	TOTAL LENGTH (Km)	SURFACE TYPE-WISE BREAK-UP (Km)				STRUCTURE		EXISTING GAP	
				EARTHEN	FLEXIBLE PAVEMENT (BC)	BRICK PAVEMENT (WBM/HBB/ BFS)	RIGID PAVEMENT (CC/RCC)	NUMBER	SPAN (m)	NUMBER	SPAN (m)
1	2	3	4	5	6	7	8	9	10	11	12
393665159	Mohera PTC Road to Nagorchowali Foninda Mahan Shill House road	2.90	1.00	1.00	0.00	0.00	0.00	0	0.00	0	0.00
393665161	Goraki Tashin Kazi house to Chowali Fatepur Road via Hilora Adabari Madrasha	3.00	3.00	3.00	0.00	0.00	0.00	0	0.00	0	0.00
393665163	Pachdana Daknhin para Bridge to Atia Mamudpur H/School road	2.90	1.75	1.75	0.00	0.00	0.00	0	0.00	0	0.00
393665164	Atia Mamudpur Tahashil office to Anaitara road	2.85	2.50	2.50	0.00	0.00	0.00	0	0.00	0	0.00
393665165	Pach dana Dakhin para Mosque to Chamari Madrasha road	3.00	2.50	2.50	0.00	0.00	0.00	0	0.00	0	0.00
393665166	Ag-chamari Badur Bari Bridge to Barek Mia's house road	2.90	1.50	1.50	0.00	0.00	0.00	0	0.00	0	0.00
393665167	Bhabkhanda Madrasha to Bhabkhanda Madhapara WZR(F.W>C)	3.00	3.00	3.00	0.00	0.00	0.00	0	0.00	0	0.00
393665168	Kuraliapara Arfan house to Kazihara road	2.85	1.50	1.50	0.00	0.00	0.00	0	0.00	0	0.00
393665169	Dewra DTW to Ansar Bazar road	2.90	1.50	1.50	0.00	0.00	0.00	0	0.00	0	0.00
393665170	Bhushundi Kalimondi-Gramatia H/School	3.00	3.00	3.00	0.00	0.00	0.00	0	0.00	0	0.00
393665171	Jamurki UP to Karail Bordar Road	2.90	1.00	1.00	0.00	0.00	0.00	0	0.00	0	0.00
393665172	Karail P/School to Chowali Bordar Road	2.90	1.00	1.00	0.00	0.00	0.00	0	0.00	0	0.00
393665173	Ashimtola-Barati road to Dholla Bustand Road via Ujam bari	2.85	2.00	2.00	0.00	0.00	0.00	0	0.00	0	0.00
393665174	Shatiachura Gazi Lutfor Sharak to CNB road via Nowher Miah house	2.90	1.00	1.00	0.00	0.00	0.00	0	0.00	0	0.00
393665175	Bordam-Mamudpur Road Betarchala - Tarafpur road	2.90	2.00	2.00	0.00	0.00	0.00	0	0.00	0	0.00
393665176	Jiribil to Takia Kodma Ali bari road	2.90	2.00	2.00	0.00	0.00	0.00	0	0.00	0	0.00
393665177	Tarafpur Mohammad Ali's house to Bordam DTW road	2.85	1.00	1.00	0.00	0.00	0.00	0	0.00	0	0.00
393665178	Kaitola Bajar to Doranipara H/School road via Amratol	3.05	4.00	4.00	0.00	0.00	0.00	0	0.00	0	0.00
393665179	Kaitola Afaj Miah's Shop to Pekua Rashid Miah's house road	2.90	2.00	2.00	0.00	0.00	0.00	0	0.00	0	0.00
393665180	Taktar Chala Girl's H/School to Uttar pekua GPS road	2.80	1.00	1.00	0.00	0.00	0.00	0	0.00	0	0.00
393665181	Taktar Chala Road's Thandu Miah's house to Babul mia house road	2.90	2.00	2.00	0.00	0.00	0.00	0	0.00	0	0.00
393665182	Chapra Bazar R&H road to Babul Member's house road	2.90	2.50	2.50	0.00	0.00	0.00	0	0.00	0	0.00
393665183	Goraki Naabat Kha house to Fatepur Bazar road	2.80	1.00	1.00	0.00	0.00	0.00	0	0.00	0	0.00
393665184	Dubail R&H to Mohera Train Line road	2.85	0.70	0.70	0.00	0.00	0.00	0	0.00	0	0.00
393665185	Dyrapasha Bazar to Gramati Manik house road	2.90	2.00	2.00	0.00	0.00	0.00	0	0.00	0	0.00
393665186	Paikpara Mosque-Panishail Moslim house via Pry school	2.90	2.50	2.50	0.00	0.00	0.00	0	0.00	0	0.00
393665187	Paikpara Pry school-Faril house	2.80	1.00	1.00	0.00	0.00	0.00	0	0.00	0	0.00
393665188	Paikpara Mosque-Salam House via Bablu house	2.90	1.00	1.00	0.00	0.00	0.00	0	0.00	0	0.00
393665189	Paikpara Chankha house to Dewan house via Khaleque house	2.90	1.00	1.00	0.00	0.00	0.00	0	0.00	0	0.00
393665190	Shatiachura-Chukuria road to Gunutia road via Jahangir mia house road	3.00	2.00	2.00	0.00	0.00	0.00	0	0.00	0	0.00
393665191	Agdholla Jam-E-Mosque to Dholla-Barati road via Siddique mia house	2.95	1.00	1.00	0.00	0.00	0.00	0	0.00	0	0.00
393665192	Pakulla-Bazar Jame Mosque to Joshna Matobbar house road via Onil Talukder Bari	2.80	0.50	0.50	0.00	0.00	0.00	0	0.00	0	0.00
393665193	Takia kodma Garobaid to Alal's house road	2.90	1.00	1.00	0.00	0.00	0.00	0	0.00	0	0.00
393665194	Muchir Pukur to Kaitola Khorshed Miah's Rice Mill road	3.00	3.00	3.00	0.00	0.00	0.00	0	0.00	0	0.00
393665195	Bongshi Nagar Forest Office to Bangshi Nagar H/chool road	2.90	2.00	2.00	0.00	0.00	0.00	0	0.00	0	0.00
393665196	Bongshi Nagar Horidrachala Solim Uddin's house to Aviram Khal road	2.95	1.50	1.50	0.00	0.00	0.00	0	0.00	0	0.00
393665197	Majalia Bazar to Bharra Clubghor road	3.00	2.00	2.00	0.00	0.00	0.00	0	0.00	0	0.00
393665198	Mazalia Kalighar-Kalu Bhuyan's pond	2.90	1.50	1.50	0.00	0.00	0.00	0	0.00	0	0.00
393665200	Kuraliapara Bazar-Shailjana road	2.90	1.50	1.50	0.00	0.00	0.00	0	0.00	0	0.00
393665201	Mir Dewhata-Baimail Rd. Buri Bat Tree to Sukur Millik house rd	2.90	1.50	1.50	0.00	0.00	0.00	0	0.00	0	0.00
393665202	Mir Deuhata R&H Rd-Shajahan House via Amanulla Bridk field	2.95	1.50	1.50	0.00	0.00	0.00	0	0.00	0	0.00
393665203	Bhatgram H/School-Dash para Mosque	2.95	2.00	2.00	0.00	0.00	0.00	0	0.00	0	0.00
393665205	Gorail Bridge-Sarker Bari	2.95	2.00	2.00	0.00	0.00	0.00	0	0.00	0	0.00
393665206	DTB P/School to Tetulia Train Line Road	3.00	1.00	1.00	0.00	0.00	0.00	0	0.00	0	0.00
393665207	Tetulia To Baniara Kutub Bazar Road	2.95	1.50	1.50	0.00	0.00	0.00	0	0.00	0	0.00
393665208	Mohadinagar Sha-Para to Bangla road	2.90	2.30	2.30	0.00	0.00	0.00	0	0.00	0	0.00

BASIC INFORMATION OF ROAD

DIVISION : DHAKA

DISTRICT : TANGAIL

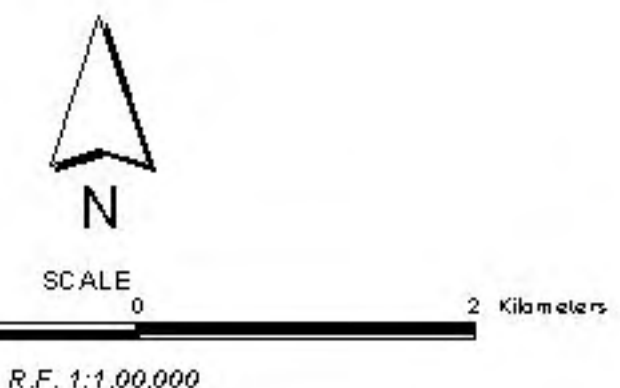
ROAD CODE	ROAD NAME	CREST WIDTH (m)	TOTAL LENGTH (Km)	SURFACE TYPE-WISE BREAKE-UP (Km)				STRUCTURE		EXISTING GAP		
				EARTHEN	FLEXIBLE PAVEMENT (BC)	BRICK PAVEMENT (WBM/HBB/BFS)	RIGID PAVEMENT (CC/RCC)	NUMBER	SPAN (m)	NUMBER	SPAN (m)	
1	2	3	4	5	6	7	8	9	10	11	12	
393665209	Lokhinda to Banguri road	2.90	2.00	2.00	0.00	0.00	0.00	0	0.00	0	0.00	
393665210	Banail H/School to Namaderpur Pry.School road	3.00	3.00	3.00	0.00	0.00	0.00	0	0.00	0	0.00	
393665211	Jamurki Post office to Sub Resister office road	2.90	1.50	1.50	0.00	0.00	0.00	0	0.00	0	0.00	
393665212	Sutanary P/School to Kanchanpur road via Pardhigi P/School	3.00	3.50	3.50	0.00	0.00	0.00	0	0.00	0	0.00	
393665213	Kuripara Simarpar to Masidpur Road	3.00	3.00	3.00	0.00	0.00	0.00	0	0.00	0	0.00	
393665214	Dohatoli Fazil Miah's house to Dhanchala kachim uddin's Mazar	2.00	2.00	2.00	0.00	0.00	0.00	0	0.00	0	0.00	
393665215	Bastoil-Tarafpur Pond's Bastoil Thandu Miah's house to Amratal Nayej Bazar road	3.00	6.00	6.00	0.00	0.00	0.00	0	0.00	0	0.00	
393665216	Lafirpur Bandarchala Hat Khola Road	3.00	2.50	2.50	0.00	0.00	0.00	0	0.00	0	0.00	
393665217	Doklahati Loskor Fakir House to Karail Kazibari road	2.90	2.00	1.45	0.00	0.55	0.00	0	0.00	0	0.00	
393665218	Dholla bridge to Deubog Bolotia GPS road	2.90	1.50	1.50	0.00	0.00	0.00	0	0.00	0	0.00	
393665219	Garamara bazer to shotagobra purbapara road	2.90	2.00	2.00	0.00	0.00	0.00	0	0.00	0	0.00	
393665220	Garamara to Bilgajaria road	2.90	2.00	2.00	0.00	0.00	0.00	0	0.00	0	0.00	
393665221	Budirpara Mosque to River road	3.00	1.00	1.00	0.00	0.00	0.00	0	0.00	0	0.00	
393665222	Garamara Main road to Digulia Abdul house road	2.90	0.80	0.80	0.00	0.00	0.00	0	0.00	0	0.00	
393665223	Bawra to Jalshuka River side road	3.00	1.20	1.20	0.00	0.00	0.00	0	0.00	0	0.00	
393665224	Kamarpara Main road to Barro gobra road	3.00	1.00	1.00	0.00	0.00	0.00	0	0.00	0	0.00	
393665225	Gohailbari Mosque to Ainalbari road	3.00	1.50	1.50	0.00	0.00	0.00	0	0.00	0	0.00	
393665226	Kamarpara Shikderpara Keya ghat to Haria Amrail road	3.00	1.00	1.00	0.00	0.00	0.00	0	0.00	0	0.00	
393665227	Doklahati Mokbul house to Post master house road	3.00	5.00	5.00	0.00	0.00	0.00	0	0.00	0	0.00	
393665228	Dhalla - Baniara road` s Shafique huzur house to Osman goni house road via X- Minister house	3.00	1.25	1.25	0.00	0.00	0.00	0	0.00	0	0.00	
393665229	Ruhitpur - Atghori Charpara Road	2.50	1.80	1.80	0.00	0.00	0.00	0	0.00	1	15.00	
393665230	Atghori Charpara - Dashpara Road	3.00	1.50	1.50	0.00	0.00	0.00	0	0.00	0	0.00	
VILLAGE ROAD-B TOTAL: 205 Nos. Road				418.39	416.89	0.90	0.60	0.00	0	0.00	1	15.00
MIRZAPUR UPAZILA TOTAL: 302 Nos. Road				892.74	834.25	51.00	7.14	0.35	160	1513.01	59	1051.22

ROAD MAP NAGARPUR UPAZILA TANGAIL DISTRICT



LEGEND

- Administrative Boundary**
 - International Boundary
 - District Boundary
 - - - Upazila Boundary
 - · · Union Boundary
 - · · Municipal Boundary
- Administrative HQs**
 - District HQ
 - Upazila HQ
 - ▲ Union HQ
- Physical Infrastructures**
 - National Highways
 - Regional Highways
 - Zila Road
 - Upazila Road (Pucca)
 - Upazila Road (Katcha)
 - Union Road (Pucca)
 - Union Road (Katcha)
 - Village Road A (Pucca)
 - Village Road A (Katcha)
 - Village Road B (Pucca)
 - Village Road B (Katcha)
 - Paurashava Road
 - Railway Network
 - Embankment
 - Telecommunication line
 - Power Transmission Line
- Natural Features**
 - Wide River
 - Water Bodies
 - Sandy Area
 - Khal
 - Forest
 - Hill
- Socio-Economic Infrastructures**
 - Growth Centre
 - ▲ Small Hat/Bazar
 - Police Station
 - Upazila Health Complex
 - Family welfare Centre
 - Community Clinic
 - Post Office
 - College
 - High School
 - Primary School
 - Madrasa
 - Mosque
 - ▲ Ashrayan/Abasan
 - Temple



Compiled from : LGED Upazila Base Maps 1994-95, Landsat TM 1998, GPS Survey 1999 and Field Checking in November 2004
 Projection : Lambert's Conformal Conic
 PREPARED BY : GIS UNIT
 LOCAL GOVERNMENT ENGINEERING DEPARTMENT

BASIC INFORMATION OF ROAD

DIVISION : DHAKA

DISTRICT : TANGAIL

ROAD CODE	ROAD NAME	CREST WIDTH (m)	TOTAL LENGTH (Km)	SURFACE TYPE-WISE BREAK-UP (Km)				STRUCTURE		EXISTING GAP	
				EARTHEN	FLEXIBLE PAVEMENT (BC)	BRICK PAVEMENT (WBM/HBB/ BFS)	RIGID PAVEMENT (CC/RCC)	NUMBER	SPAN (m)	NUMBER	SPAN (m)
1	2	3	4	5	6	7	8	9	10	11	12
393764020	Doptior bazar to Kolghat	2.50	3.00	3.00	0.00	0.00	0.00	0	0.00	2	24.00
393764021	Tangail-Aricha R&H road at Vulkutia- Psisana Bz. Rd via Sayed Bari	3.00	4.50	4.50	0.00	0.00	0.00	0	0.00	7	146.00
393764022	Bekra-Tebaria GCC road	3.00	2.64	2.64	0.00	0.00	0.00	7	23.70	1	15.00
393764023	Pakutia bazar-Dimukha bazar via autpara	3.66	4.20	4.20	0.00	0.00	0.00	2	9.60	1	10.00
393764024	Mamudnagar UP office - Kolia GC via Jaybog	3.66	4.50	4.50	0.00	0.00	0.00	0	0.00	4	54.00
393764025	Pakutia (Pukurpar) - Pachtarail road	3.05	3.75	3.75	0.00	0.00	0.00	3	2.70	1	5.00
393764026	Pakutia Bazar- Pulsura road	3.05	4.50	4.50	0.00	0.00	0.00	3	18.00	3	15.00
393764027	Dhuburia UP to Senmajil road	3.00	2.50	2.50	0.00	0.00	0.00	0	0.00	3	25.00
393764028	Bharra GC - Uladab Kheya Ghat	2.50	2.00	2.00	0.00	0.00	0.00	0	0.00	0	0.00
393764029	Shewail Mosque to Dadpara bazar via school.	2.80	3.00	3.00	0.00	0.00	0.00	0	0.00	3	320.00
393764030	Manora to Barinda bazar via School	3.66	3.50	3.50	0.00	0.00	0.00	2	60.00	1	30.00
393764031	Rathura bazar to Barinda bazar via Charpara	2.50	3.00	3.00	0.00	0.00	0.00	0	0.00	1	200.00
393764032	Kandapara to Barinda bazar via Shakkhipara	2.00	3.50	3.50	0.00	0.00	0.00	0	0.00	3	60.00
393764033	Pastarail to Nagarpur-Mirzapur road via Mazutia	2.00	2.50	2.50	0.00	0.00	0.00	0	0.00	1	10.00
393764034	Pakutia Mosque to Pakutia bazar via Madrashaq	2.20	1.50	1.50	0.00	0.00	0.00	0	0.00	0	0.00
393764035	Pakutia Pond to Outpara via Bastokhola	2.80	3.50	3.50	0.00	0.00	0.00	0	0.00	3	30.00
393764036	Pastarail Pucca road to Rathura bazar via Mazutia	3.00	3.00	3.00	0.00	0.00	0.00	0	0.00	1	36.00
393764037	Nagarpur-Mirzapur road at Sonkutia to Bagjan road	2.50	3.50	3.50	0.00	0.00	0.00	0	0.00	2	30.00
393764038	Pongbizora bazar to Pongborotia Primary Scool via Larugram	3.66	4.00	4.00	0.00	0.00	0.00	0	0.00	2	25.00
393764039	Pongbizora bazar to Khamar Dhalla bazar via della	3.00	3.50	3.50	0.00	0.00	0.00	0	0.00	4	45.00
393764040	Lowhati-Dhimukha road to Pongborotia via jagtala	2.50	2.50	2.50	0.00	0.00	0.00	0	0.00	2	26.00
393764041	Dakanara to Bagjan road via Gazutia	2.80	3.00	3.00	0.00	0.00	0.00	0	0.00	4	83.00
393764042	Konara bazar to Bengulia Kheyagate	2.00	3.50	3.50	0.00	0.00	0.00	0	0.00	2	20.00
393764043	Agdhigulia bazar to Chachitara road	2.00	3.00	3.00	0.00	0.00	0.00	0	0.00	2	20.00
393764044	Ghuhuli to Bangulia Kheyagate via Gazutia	1.50	3.50	3.50	0.00	0.00	0.00	0	0.00	3	30.00
393764045	Betuajani Kheyagate to Pongborotia road	2.00	3.00	3.00	0.00	0.00	0.00	0	0.00	2	20.00
393764046	Konora bazar to Lowhati bazar	3.66	2.00	2.00	0.00	0.00	0.00	0	0.00	0	0.00
393764047	Lowhati-Dhimukha road to Kaderpur bazar road	3.66	2.25	2.25	0.00	0.00	0.00	0	0.00	0	0.00
393764048	Kadarpur bazar to Gagra road	3.00	2.00	2.00	0.00	0.00	0.00	0	0.00	2	20.00
393764049	Kazibari Madrasha to Kalu Kheyagate road	2.00	1.50	1.50	0.00	0.00	0.00	0	0.00	0	0.00
393764050	Danga-Bawshaid road to Khamar Dhallah road	3.66	4.00	4.00	0.00	0.00	0.00	0	0.00	2	20.00
393764051	Bawshaid to Naginabari road	2.00	3.00	3.00	0.00	0.00	0.00	0	0.00	1	20.00
393764052	Sudampara to Sriborotia road	2.00	3.00	3.00	0.00	0.00	0.00	0	0.00	3	30.00
393764053	Charabag to Nagarpur Babnapara road	2.50	4.50	4.50	0.00	0.00	0.00	0	0.00	2	40.00
393764054	Mamudnagar bazar to Naginabari road	3.66	3.50	3.50	0.00	0.00	0.00	0	0.00	1	35.00
393764055	Mamudnagar to Bawshaid via Sudampara road	3.00	4.00	4.00	0.00	0.00	0.00	0	0.00	4	40.00
393764056	Mamudnagar to Khamar Dhallah road via Sriborotia	3.00	4.50	4.50	0.00	0.00	0.00	0	0.00	3	30.00
393764057	Mamudnagar bazar to Meghna Eidghah Field road	3.66	4.00	4.00	0.00	0.00	0.00	0	0.00	3	30.00
393764058	Mamudnagar to Meghna road	3.00	3.00	3.00	0.00	0.00	0.00	0	0.00	3	20.00
393764059	Mamudnagar to Sunshi via H/O Anowar Master	2.90	4.50	4.50	0.00	0.00	0.00	0	0.00	3	35.00
393764060	Batsala to Sunshi road	3.00	3.00	3.00	0.00	0.00	0.00	0	0.00	2	30.00
393764061	Basala to Postokamary road	3.00	3.00	3.00	0.00	0.00	0.00	0	0.00	3	42.00
393764062	Sunshi bill to Dhalesawri river via Kalmaid bazar	3.66	5.00	5.00	0.00	0.00	0.00	0	0.00	4	80.00
393764063	Kawakholla to Sonka bazar road	3.50	3.50	3.50	0.00	0.00	0.00	0	0.00	1	35.00
393764064	Pakutia to Vararia road	2.00	4.00	4.00	0.00	0.00	0.00	0	0.00	2	20.00
393764065	Jayvog to Andibari road via Meghna	3.00	3.50	3.50	0.00	0.00	0.00	0	0.00	3	40.00
393764066	Tabaria GC to Patrail road	3.00	2.50	2.50	0.00	0.00	0.00	0	0.00	1	80.00
393764067	NagarpurTabaria GC road to Gayhata-Salimabad road via Purbapara road Primari Scool	3.00	1.50	1.50	0.00	0.00	0.00	0	0.00	0	0.00
393764068	Bekra Tebaria GC road to Nagarpur- Salimabad road	3.66	2.00	2.00	0.00	0.00	0.00	0	0.00	0	0.00
393764069	Gayhata-Salimabad road to Salimabad UP via river par	3.00	2.50	2.50	0.00	0.00	0.00	0	0.00	0	0.00
393764070	Dhuburia-Chowhali road to Bekra GC road via Musuria road	3.66	3.50	3.50	0.00	0.00	0.00	0	0.00	0	0.00
393764071	Khorshed Market to Bharrah GC road via Bir-salil	3.00	2.50	2.50	0.00	0.00	0.00	0	0.00	1	10.00
393764072	Bharrah GC to Delua road	4.00	3.00	3.00	0.00	0.00	0.00	0	0.00	0	0.00
393764073	Shahbatpur-Batra Bazar at Shahbatpu Bridge to Chechuajani road	3.66	3.00	3.00	0.00	0.00	0.00	0	0.00	1	15.00

BASIC INFORMATION OF ROAD

DIVISION : DHAKA

DISTRICT : TANGAIL

ROAD CODE	ROAD NAME	CREST WIDTH (m)	TOTAL LENGTH (Km)	SURFACE TYPE-WISE BREAK-UP (Km)				STRUCTURE		EXISTING GAP		
				EARTHEN	FLEXIBLE PAVEMENT (BC)	BRICK PAVEMENT (WBM/HBB/BFS)	RIGID PAVEMENT (CC/RCC)	NUMBER	SPAN (m)	NUMBER	SPAN (m)	
1	2	3	4	5	6	7	8	9	10	11	12	
393764074	Tangail-Aricha R&H road at Rishibari to Nalsanda old ghat	2.90	1.20	1.20	0.00	0.00	0.00	0	0.00	0	0.00	
393764075	Dhuburia-Chowhali road to Bishompur via Chak Gadadhur	4.00	3.50	3.50	0.00	0.00	0.00	0	0.00	1	35.00	
393764076	Bhadra bazar at Tengripara Mosque-Dalthoba river ghat road	3.05	1.50	1.50	0.00	0.00	0.00	0	0.00	1	5.00	
393764077	Gangbihali bazar to Taluknagar bazar road	3.05	2.00	2.00	0.00	0.00	0.00	0	0.00	2	20.00	
393764078	Paisana bazar-Meghna bazar via Khaghuria	3.05	2.00	2.00	0.00	0.00	0.00	0	0.00	2	25.00	
393764079	Gayhata UP office-Begra Village road	3.66	3.00	3.00	0.00	0.00	0.00	0	0.00	1	20.00	
393764080	Gayhata UP office at Girl's High Scool -Begra Sashn ghat	3.05	2.00	2.00	0.00	0.00	0.00	0	0.00	1	15.00	
393764081	Gayhata UP office to Ghuni Mosque road	3.05	2.50	2.50	0.00	0.00	0.00	0	0.00	1	20.00	
393764082	Nagarpur-Shahjani road at Salpa-Akutia-Chowbaria bazar road	3.66	4.00	4.00	0.00	0.00	0.00	0	0.00	2	30.00	
393764083	Nagarpur-Shahjani road at Salpa-Akutia-Banagram bazar via Seven house.	3.66	2.50	2.50	0.00	0.00	0.00	0	0.00	0	0.00	
393764084	Tangail-Aricha road at BRCK office to Shahbatpur road.	4.66	3.00	3.00	0.00	0.00	0.00	0	0.00	4	42.00	
VILLAGE ROAD-A TOTAL: 78 Nos. Road				257.92	256.46	1.46	0.00	0.00	45	274.23	140	2720.31

ROAD TYPE : VILLAGE ROAD-B

393765001	Bekra - Ghunipara Rd	3.60	2.75	2.75	0.00	0.00	0.00	0	0.00	3	24.00
393765002	Paisana - Andibari Rd	3.66	3.57	3.57	0.00	0.00	0.00	1	3.50	2	17.00
393765003	Bekra - Satgacha Rd	3.00	2.50	2.50	0.00	0.00	0.00	0	0.00	1	14.00
393765004	Dhuburia - Balerampur Rd	2.50	5.23	5.23	0.00	0.00	0.00	0	0.00	8	54.00
393765005	Alifuddin Madrasha - Majail Rd	2.85	2.25	2.25	0.00	0.00	0.00	0	0.00	3	26.00
393765006	Meghna - Panan Rd	3.00	2.32	2.32	0.00	0.00	0.00	0	0.00	1	10.00
393765007	Perbajjura - Gobindapur	2.90	2.50	2.50	0.00	0.00	0.00	1	11.00	0	0.00
393765008	Subarnatali - Sibir Rd	2.75	6.68	6.68	0.00	0.00	0.00	0	0.00	5	149.00
393765010	Gayhatta - Pukuria	3.55	1.75	1.75	0.00	0.00	0.00	0	0.00	2	79.00
393765013	Ghuhuli - Shawail	3.50	4.04	4.04	0.00	0.00	0.00	0	0.00	6	71.00
393765014	Betuajani - Chandpara	3.66	2.18	2.18	0.00	0.00	0.00	0	0.00	1	16.00
393765015	Konora - Bagjan	3.00	4.07	4.07	0.00	0.00	0.00	1	6.00	4	47.00
393765016	Ghuhuli - Bandajalsuka	3.66	2.05	2.05	0.00	0.00	0.00	0	0.00	1	10.00
393765017	Kashadaha - Mamudnagor panam road via Kashadaha Mad.	2.00	1.80	1.80	0.00	0.00	0.00	0	0.00	1	25.00
393765018	Dhunail - Tangail Aricha road via Sarutiagazi	2.75	4.00	4.00	0.00	0.00	0.00	0	0.00	2	32.00
393765019	Sarutiagazi Mosque to Bhadra- Doptior road	2.50	4.00	4.00	0.00	0.00	0.00	0	0.00	2	47.00
393765020	Doptior - Gotabag via khas paikail H. school	2.50	3.00	3.00	0.00	0.00	0.00	0	0.00	3	72.00
393765022	Khaspaikail H.school- Doptior Kolghat road.	2.25	2.00	2.00	0.00	0.00	0.00	0	0.00	2	27.00
393765023	Kanda pachuria - Amuabad	2.50	3.50	3.50	0.00	0.00	0.00	0	0.00	3	31.00
393765024	Gayhata UP office to Bekra village road	2.50	3.00	3.00	0.00	0.00	0.00	0	0.00	0	0.00
393765025	Nagarpur-Kasadah road via Babnapara	2.90	2.20	2.20	0.00	0.00	0.00	0	0.00	1	5.00
393765026	Nagarpur Jadunath High Scool to Mirnagar road	2.50	2.50	2.50	0.00	0.00	0.00	0	0.00	0	0.00
393765027	Nagarpur-Mirzapur road at Babnapara to Nanginabari road	2.20	1.50	1.50	0.00	0.00	0.00	0	0.00	1	22.50
393765028	Tangail Aricha R & H road to Goramara R & H bridge via Kathuri	2.50	2.50	2.50	0.00	0.00	0.00	0	0.00	0	0.00
393765029	Andibari Primary Scool to Panan bazar road	2.90	2.00	2.00	0.00	0.00	0.00	0	0.00	0	0.00
393765030	Nagarpur-Meghna Pacca road to Nagarpur-Mirzapur road via Kashadah Madrasha	2.90	2.50	2.50	0.00	0.00	0.00	0	0.00	1	30.00
393765031	Tangail-Aricha road at Nayan Khan High Scool to Nagarpur-Shahjani road via Duajani Dakhil Madrasha	2.90	2.00	2.00	0.00	0.00	0.00	0	0.00	1	20.00
393765032	Valkutia Syed bari road to Dhuburia Lakkidia road via Alukdia road	2.90	2.00	2.00	0.00	0.00	0.00	0	0.00	0	0.00
393765033	Tangail-Aricha road at Upendra Sorabor Dhighi to Konabari via Shib Kathuri road	2.90	2.20	2.20	0.00	0.00	0.00	0	0.00	0	0.00
393765034	Nagarpur Bus Terminal to Kazibar-Goru hat via old C.O office to Chowdhuribari road	2.50	1.50	1.50	0.00	0.00	0.00	0	0.00	0	0.00
393765035	Bharrah G.C to Uladab road at Saliara Social Welfare office,Pachtara Primary School via Saliara Madrasha	3.00	2.00	2.00	0.00	0.00	0.00	0	0.00	0	0.00
393765036	Bharrah-Gayhata road to Shakhail Gorasthan via Char Bharra road	2.90	3.00	3.00	0.00	0.00	0.00	0	0.00	1	27.00

BASIC INFORMATION OF ROAD

DIVISION : DHAKA

DISTRICT : TANGAIL

ROAD CODE	ROAD NAME	CREST WIDTH (m)	TOTAL LENGTH (Km)	SURFACE TYPE-WISE BREAK-UP (Km)				STRUCTURE		EXISTING GAP	
				EARTHEN	FLEXIBLE PAVEMENT (BC)	BRICK PAVEMENT (WBM/HBB/ BFS)	RIGID PAVEMENT (CC/RCC)	NUMBER	SPAN (m)	NUMBER	SPAN (m)
1	2	3	4	5	6	7	8	9	10	11	12
393765037	Nagarpur-Shahjani road Shakhail to Mirkutia Rangsia bazar road	2.90	5.50	5.50	0.00	0.00	0.00	0	0.00	0	0.00
393765038	Shahjani pucca road at Shajhani High School via Atapara Primary School Jamuna Ghat	2.90	5.00	5.00	0.00	0.00	0.00	0	0.00	0	0.00
393765039	Nagarpur-Tebaria-Salimabad road to Tebaria Khal via H/O Obayed Chairman	2.90	1.50	1.50	0.00	0.00	0.00	0	0.00	0	0.00
393765040	Salimabad GC road to Uttarpara road	2.90	1.50	1.50	0.00	0.00	0.00	0	0.00	0	0.00
393765041	Salimabad GC road to Uttarpara Madrasha	2.90	1.50	1.50	0.00	0.00	0.00	0	0.00	0	0.00
393765042	Nagarpur-Tebaria GC road to Salimabad Jame Mosque via Uttoarpara Govt. Primary School	2.90	2.00	2.00	0.00	0.00	0.00	0	0.00	0	0.00
393765043	Tebaria College Ghat to Paiksha road	2.90	2.00	2.00	0.00	0.00	0.00	0	0.00	1	100.00
393765044	Salimabad-Cowhali C & B road to Pakhuria village	2.90	3.00	3.00	0.00	0.00	0.00	0	0.00	0	0.00
393765045	Dhuburia Chowhali road to Khas Ghunipara kheyra ghat road	2.90	2.00	2.00	0.00	0.00	0.00	0	0.00	1	30.00
393765046	Ghyhata-Salimabad road to Modhopara to river ghat	2.90	1.50	1.50	0.00	0.00	0.00	0	0.00	0	0.00
393765047	Salimabad Uttarpara Madrasha to Santinagar Govt. Primary School	2.90	2.50	2.50	0.00	0.00	0.00	0	0.00	0	0.00
393765048	Dhuburia Salimabad road to Bekra road via Salimabad Primary School	3.66	3.00	3.00	0.00	0.00	0.00	0	0.00	0	0.00
393765049	Katchpai C & B road to Tircha-Salimabad road	2.50	3.00	3.00	0.00	0.00	0.00	0	0.00	0	0.00
393765050	Kata Khali Khal per to Dhunail Social Welfare office via Chakgadhur	2.50	3.00	3.00	0.00	0.00	0.00	0	0.00	0	0.00
393765051	Daher Pachuria Govt. Primary School to Dhuburia-Balarampur road	2.90	2.20	2.20	0.00	0.00	0.00	0	0.00	0	0.00
393765052	Dhuburia Lakhidia road to Kakhidia Rishibari road	3.50	1.50	1.50	0.00	0.00	0.00	0	0.00	0	0.00
393765053	Dhuburia High School to Dhuburia-Chowhali road via Kata Khali Khal.	3.20	1.50	1.50	0.00	0.00	0.00	0	0.00	1	24.00
393765054	Badiajan-Balarampur road to Krisnadia Ekota hat road.	2.90	1.50	1.50	0.00	0.00	0.00	0	0.00	0	0.00
393765055	Tangail-Aricha R & H road to Lakhidia road via Nayapara.	3.00	2.00	2.00	0.00	0.00	0.00	0	0.00	0	0.00
393765056	Bishompur Govt. Primary School to Kanda Pachuria Madrasha road	2.90	2.00	2.00	0.00	0.00	0.00	0	0.00	0	0.00
393765057	Dhuburia-Chowhali road to Satgacha Dhuburia UP office road	3.50	1.00	1.00	0.00	0.00	0.00	0	0.00	0	0.00
393765058	Tangail-Aricha road at Muchibari to Nalsanda old ghat.	3.05	2.20	2.20	0.00	0.00	0.00	0	0.00	0	0.00
393765059	Nalsanda pucca road to Ghuni Gozomoti road via Chechujani	3.05	2.00	2.00	0.00	0.00	0.00	0	0.00	0	0.00
393765060	Shahbatpur-Batra bazar to Kazir Pachuria south para Mosque road	2.90	2.50	2.50	0.00	0.00	0.00	0	0.00	0	0.00
393765061	Tangail-Aricha road to Nandapara Primary School	2.90	1.50	1.50	0.00	0.00	0.00	0	0.00	0	0.00
393765062	Sarangpur Madrasha to Khorshed Market Bharrah bazar road	3.00	3.00	3.00	0.00	0.00	0.00	0	0.00	0	0.00
393765063	Baro Pakhia to Paherpur pucca road	2.90	3.00	3.00	0.00	0.00	0.00	0	0.00	0	0.00
393765064	Mailjani to Sharishajani Madrasha road	3.00	3.00	3.00	0.00	0.00	0.00	0	0.00	0	0.00
393765065	Batra bazar to Kokadair road	3.00	2.50	2.50	0.00	0.00	0.00	0	0.00	0	0.00
393765066	Paherpur Kheyra ghat to Jangalia road	2.90	1.50	1.50	0.00	0.00	0.00	0	0.00	0	0.00
393765067	Daptior-Tebaria GC road to Katchpai Hospital road via kanda Pachuria	5.00	5.00	5.00	0.00	0.00	0.00	0	0.00	2	40.00
393765068	Beto bazar-Beltail road	3.00	1.52	1.52	0.00	0.00	0.00	0	0.00	1	20.00
393765069	Singdair bazar Kodalia road	3.05	1.50	1.50	0.00	0.00	0.00	0	0.00	1	5.00
393765070	Singdair bazar-south Taluknagar road	3.05	2.00	2.00	0.00	0.00	0.00	0	0.00	1	10.00
393765071	Lakhhidia Kali Ghor-Paisana bazar road	3.66	2.00	2.00	0.00	0.00	0.00	0	0.00	1	14.00
393765072	Nagarpur-Shahjani road at H/O Kaikobad to Pacha Sarutia via Banaggram bazar	3.05	5.00	5.00	0.00	0.00	0.00	0	0.00	2	20.00
393765073	Bharrah GC-Tebaria road at Kabi Nazarul bazar-Nagarpur-Shahjani road via Dew Akutia	3.05	6.00	6.00	0.00	0.00	0.00	1	10.00	1	15.00
393765074	Bharrah GC-Tebaria road at Kabi Nazarul bazar-Pugli road via Shampur	3.66	5.00	5.00	0.00	0.00	0.00	0	0.00	2	30.00
393765075	Singiura at H/O Chairman-Gopinathpur river ghat	305.00	3.00	3.00	0.00	0.00	0.00	0	0.00	3	30.00
393765076	Nagarpur-Shahjani road at Bonogram-Rangchia bazar road	3.05	2.50	2.50	0.00	0.00	0.00	0	0.00	2	20.00
393765077	Ghunipara road to Barutia Bery Bundh road	3.05	3.00	3.00	0.00	0.00	0.00	0	0.00	2	10.00
393765078	Bekra UP HQ to Sashan ghat road	3.05	2.00	2.00	0.00	0.00	0.00	0	0.00	1	10.00
393765079	Tangail-Arich road at H/O Haidar to Barotia Bery Bundh road	3.05	2.00	2.00	0.00	0.00	0.00	0	0.00	1	10.00

BASIC INFORMATION OF ROAD

DIVISION : DHAKA

DISTRICT : TANGAIL

ROAD CODE	ROAD NAME	CREST WIDTH (m)	TOTAL LENGTH (Km)	SURFACE TYPE-WISE BREAKE-UP (Km)				STRUCTURE		EXISTING GAP		
				EARTHEN	FLEXIBLE PAVEMENT (BC)	BRICK PAVEMENT (WBM/HBB/BFS)	RIGID PAVEMENT (CC/RCC)	NUMBER	SPAN (m)	NUMBER	SPAN (m)	
1	2	3	4	5	6	7	8	9	10	11	12	
393765080	Tangail-Arich road at Barapusha bridge-Tircha Battala road via pond of Jalal Bepari	3.05	2.00	2.00	0.00	0.00	0.00	0	0.00	2	20.00	
393765081	Satgacha-Ghunipara road Nagarpur-Tebaria road via Mushuria Primary School	3.66	2.00	2.00	0.00	0.00	0.00	0	0.00	1	5.00	
393765082	Nagarpur-Tebaria road at Bekra Madrasha to Bekra Sashan ghat road	3.05	1.50	1.50	0.00	0.00	0.00	0	0.00	1	5.00	
393765083	Nagarpur-Shahjani road from H/O Kaykobad to Seven house via Banagram bazar.	2.66	2.00	2.00	0.00	0.00	0.00	0	0.00	1	2.00	
393765084	Connecting road form bara khal near house of Nabu mia at khamar Dhalla village to par Dhalla very vundh	2.50	1.58	1.58	0.00	0.00	0.00	0	0.00	4	20.00	
VILLAGE ROAD-B TOTAL: 80 Nos. Road				208.59	208.59	0.00	0.00	0.00	4	30.50	87	1295.50
NAGARPUR UPAZILA TOTAL: 186 Nos. Road				662.49	615.23	45.57	0.75	0.95	184	1714.28	315	6783.51