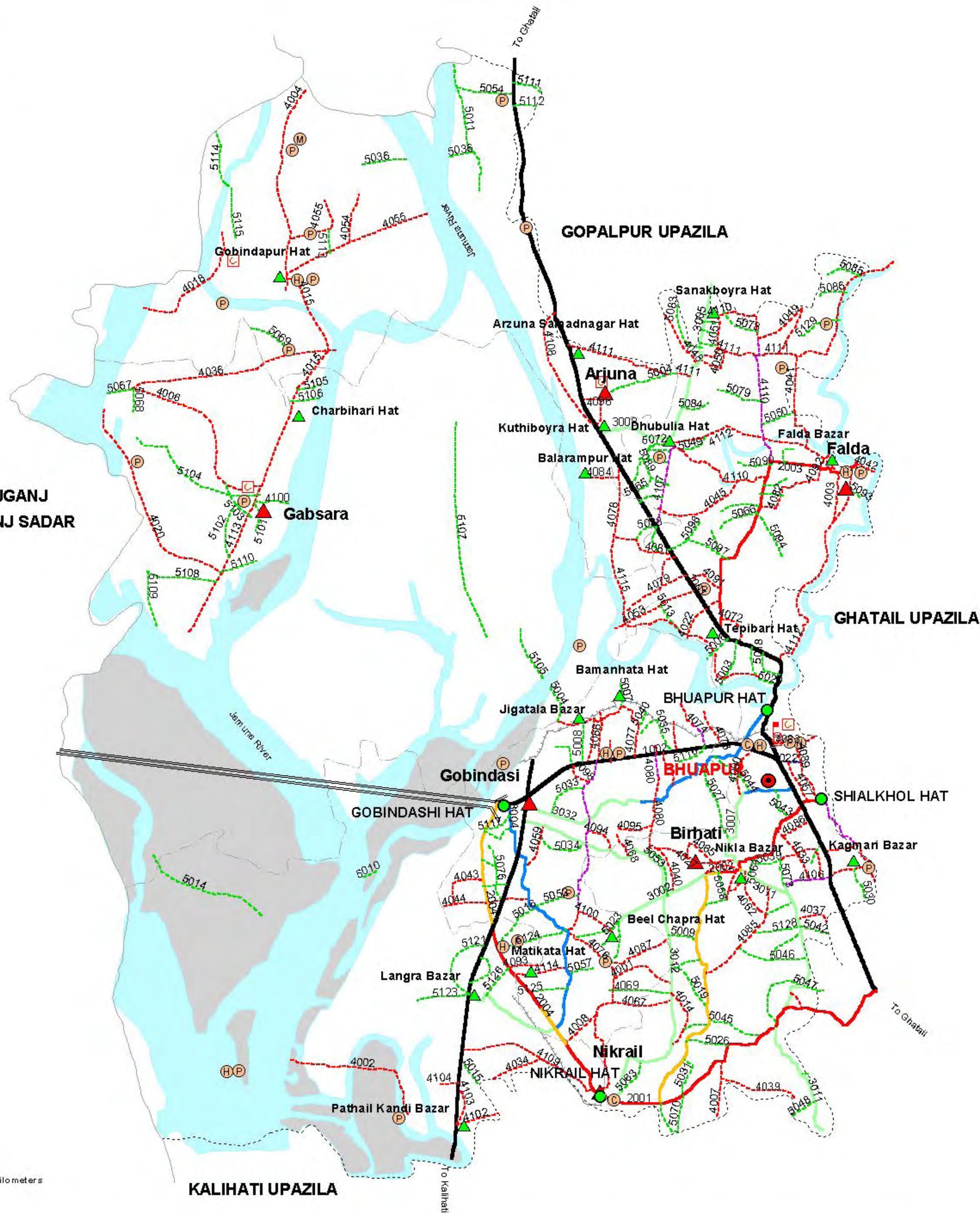


ROAD MAP BHUPUR UPAZILA TANGAIL DISTRICT

DISTRICT SIRAJGANJ
UPAZILA SIRAJGANJ SADAR



LEGEND

- Administrative Boundary**
 - International Boundary
 - District Boundary
 - - - Upazila Boundary
 - - - Union Boundary
 - - - Municipal Boundary
- Administrative HQs**
 - District HQ
 - Upazila HQ
 - ▲ Union HQ
- Physical Infrastructures**
 - National Highways
 - Regional Highways
 - Zila Road
 - Upazila Road (Pucca)
 - Upazila Road (Katcha)
 - Union Road (Pucca)
 - Union Road (Katcha)
 - Village Road A (Pucca)
 - Village Road A (Katcha)
 - Village Road B (Pucca)
 - Village Road B (Katcha)
 - Paurashava Road
 - Railway Network
 - Embankment
 - Telecommunication line
 - Power Transmission Line
- Natural Features**
 - Wide River
 - Water Bodies
 - Sandy Area
 - Khal
 - Forest
 - Hill
- Socio-Economic Infrastructures**
 - Growth Centre
 - ▲ Small Hat/Bazar
 - Police Station
 - Upazila Health Complex
 - Family welfare Centre
 - Community Clinic
 - Post Office
 - College
 - High School
 - Primary School
 - Madrasa
 - Mosque
 - Ashrayan/Abasan
 - Temple

Compiled from : LGED Upazila Base Maps 1994-95, Landsat TM 1998, GPS Survey 1999 and Field Checking in November 2004.
Projection : Lambert's Conformal Conic

PREPARED BY : GIS UNIT
LOCAL GOVERNMENT ENGINEERING DEPARTMENT



SCALE



R.F. 1:90,000

BASIC INFORMATION OF ROAD

DIVISION : DHAKA

DISTRICT : TANGAIL

ROAD CODE	ROAD NAME	CREST WIDTH (m)	TOTAL LENGTH (Km)	SURFACE TYPE-WISE BREAK-UP (Km)				STRUCTURE		EXISTING GAP	
				EARTHEN	FLEXIBLE PAVEMENT (BC)	BRICK PAVEMENT (WBM/HBB/BFS)	RIGID PAVEMENT (CC/RCC)	NUMBER	SPAN (m)	NUMBER	SPAN (m)
1	2	3	4	5	6	7	8	9	10	11	12

UPAZILA : BHUAPUR

ROAD TYPE : UPAZILA ROAD

393192001	Singuria R&H - Nikrail GC Road	7.31	6.50	0.00	6.50	0.00	0.00	7	27.20	0	0.00
393192002	Shialkol GC - Nikrail GC Via Golabari road	3.60	8.26	5.33	2.94	0.00	0.00	9	83.00	0	0.00
393192003	Tepibari R&H - Gopalpur via Falda Bazar Road[Bhuapur portion]	4.25	5.45	0.00	5.45	0.00	0.00	13	100.65	0	0.00
393192004	Gobindashi GC - Nikrail GC via Matikata Bazar Road	4.90	6.05	0.78	2.78	2.50	0.00	2	4.50	0	0.00
UPAZILA ROAD TOTAL: 4 Nos. Road			26.26	6.10	17.66	2.50	0.00	31	215.35	0	0.00

ROAD TYPE : UNION ROAD

393193002	Alowa UP - Bilchakra hat	4.57	2.38	2.38	0.00	0.00	0.00	7	17.90	0	0.00
393193004	Gobindashi UP -Langra Bazar via Fakirkella	4.90	7.27	1.80	5.47	0.00	0.00	8	53.32	0	0.00
393193005	Falda UP Office - Sanukbayra Bazar Road	4.90	3.02	3.02	0.00	0.00	0.00	1	42.48	3	110.00
393193007	Bhuapur - Alowa UP Via Bir Aloa	3.96	2.67	0.95	0.75	0.97	0.00	7	20.20	0	0.00
393193008	Kutiboyra hat - Falda UP Office Road	3.96	2.00	2.00	0.00	0.00	0.00	2	3.90	0	0.00
393193011	Alowa UP - Dewpur hat Via Niklagopal	3.00	7.00	7.00	0.00	0.00	0.00	7	65.80	1	4.00
393193012	Gobindashi UP - Nikrail Bazar Road	3.65	9.05	9.05	0.00	0.00	0.00	8	56.40	0	0.00
393193032	Bhuapur GC - Gobindashi UP Office Road	3.66	5.70	3.55	1.85	0.00	0.30	11	83.00	0	0.00
UNION ROAD TOTAL: 8 Nos. Road			39.09	29.75	8.07	0.97	0.30	51	343.00	4	114.00

ROAD TYPE : VILLAGE ROAD-A

393194001	Bilchakra - Akalu Fakirbari Rd.	3.30	2.00	2.00	0.00	0.00	0.00	2	10.00	2	30.00
393194002	Char Pathial Kandi - Nalsia Moktar Mandal	3.04	1.50	1.50	0.00	0.00	0.00	0	0.00	1	20.00
393194003	Falda Bazar - Charpara	2.74	1.50	1.50	0.00	0.00	0.00	2	1.80	1	15.00
393194004	Ramail -Gabinapur hat.	2.00	5.00	5.00	0.00	0.00	0.00	0	0.00	2	24.00
393194005	Meghar patal - Bhadra Shimul	2.45	3.00	3.00	0.00	0.00	0.00	0	0.00	1	12.00
393194006	Rulipara - Meghear patal	2.70	3.00	3.00	0.00	0.00	0.00	1	0.60	2	20.00
393194007	Amula Dakhil Madrasha - Amula Daha Bharat	2.74	1.63	1.63	0.00	0.00	0.00	2	6.60	0	0.00
393194008	Matikata Gufur House - South Koyra	2.74	2.05	2.05	0.00	0.00	0.00	1	0.60	1	4.00
393194009	Amula Monnan House - Amula Daha Bharat Pry. School	2.74	1.00	1.00	0.00	0.00	0.00	0	0.00	1	6.00
393194014	Akalu - Nalua Rd	3.96	1.76	1.76	0.00	0.00	0.00	1	6.00	0	0.00
393194015	Gobindapur hat - Gabshara UP Via charbhari hat	2.43	3.75	3.75	0.00	0.00	0.00	0	0.00	1	180.00
393194018	Borarbayera - Khash Borarbayera Rd.	2.43	3.25	3.25	0.00	0.00	0.00	0	0.00	0	0.00
393194020	Char Chanduni - bhadra shimul Rd	2.74	2.50	2.50	0.00	0.00	0.00	1	0.60	0	0.00
393194022	Palisha - Batua Salam House	3.15	0.70	0.70	0.00	0.00	0.00	1	8.00	0	0.00
393194027	Alowa - Char alowa Rd.	3.05	1.20	1.20	0.00	0.00	0.00	1	8.00	2	16.00
393194030	R&H Road - Jigatala Pry. School	1.83	1.80	1.80	0.00	0.00	0.00	1	8.00	0	0.00
393194032	Bharai Asdulla House - Barai High school	1.83	1.60	1.60	0.00	0.00	0.00	1	4.00	0	0.00
393194033	Bharai Gravyard - Kagmaripara Pacca Rd	1.83	1.20	1.20	0.00	0.00	0.00	1	8.00	0	0.00
393194034	Palsia -Sirajkandi road.	2.50	2.75	2.75	0.00	0.00	0.00	2	20.00	0	0.00
393194036	Basudeb Kol River - Bhadra Simul Rd.	2.44	2.20	2.20	0.00	0.00	0.00	1	0.90	0	0.00
393194037	Bharai Ruhul Amin - Ahmed House road	2.80	1.10	1.10	0.00	0.00	0.00	0	0.00	2	16.00
393194039	Amula - Changtapara road	2.40	3.80	3.80	0.00	0.00	0.00	1	12.00	3	24.00
393194040	Char Nikla - Munnaf House	2.00	0.90	0.90	0.00	0.00	0.00	0	0.00	1	8.00
393194041	Falda Bazar - Chandipur Road	2.00	2.50	2.50	0.00	0.00	0.00	2	20.00	1	8.00
393194042	Falda College - Uttar Mandia road	2.00	0.60	0.60	0.00	0.00	0.00	0	0.00	2	63.00
393194043	Valkotia - Nagargati	3.60	1.60	1.60	0.00	0.00	0.00	1	0.90	0	0.00
393194044	Chituliapara - Nagargati road	2.00	3.10	3.10	0.00	0.00	0.00	0	0.00	1	12.00
393194045	Madaria R&H - Mohsin Member House	3.00	2.50	2.50	0.00	0.00	0.00	0	0.00	2	20.00
393194048	Pachterila Girls School - Balobari road	1.50	2.25	2.25	0.00	0.00	0.00	0	0.00	1	12.00
393194049	Agterila Monsur House - Kayrail Bill road	0.40	1.50	1.50	0.00	0.00	0.00	0	0.00	1	12.00
393194050	Pachterila - Natiapara Khal road	1.50	1.00	1.00	0.00	0.00	0.00	0	0.00	2	16.00

BASIC INFORMATION OF ROAD

DIVISION : DHAKA

DISTRICT : TANGAIL

ROAD CODE	ROAD NAME	CREST WIDTH (m)	TOTAL LENGTH (Km)	SURFACE TYPE-WISE BREAK-UP (Km)				STRUCTURE		EXISTING GAP	
				EARTHEN	FLEXIBLE PAVEMENT (BC)	BRICK PAVEMENT (WBM/HBB/BFS)	RIGID PAVEMENT (CC/RCC)	NUMBER	SPAN (m)	NUMBER	SPAN (m)
1	2	3	4	5	6	7	8	9	10	11	12
393194051	Pachterila Hanif House - Sanakbayra road	1.40	1.00	1.00	0.00	0.00	0.00	0	0.00	2	16.00
393194052	Agterila Monsur House - Fulbari Boarder	1.50	1.20	1.20	0.00	0.00	0.00	0	0.00	1	10.00
393194053	Polisha R&H - Basalia via Joaher House	1.80	1.00	1.00	0.00	0.00	0.00	0	0.00	1	12.00
393194054	Taltola - Sosua High school road	3.50	0.82	0.82	0.00	0.00	0.00	1	13.00	0	0.00
393194055	Sasua -Purba Sasua Taltola road	3.40	1.50	1.50	0.00	0.00	0.00	2	26.00	0	0.00
393194056	Gobindapur Ferry Ghat - Sasua Rd	3.40	3.50	3.50	0.00	0.00	0.00	0	0.00	1	150.00
393194057	Sialkol Hat - Ghatandhi road	3.50	1.50	1.50	0.00	0.00	0.00	0	0.00	1	8.00
393194058	Sabbisha R&H - Bamon Hata Nurukhan House	2.40	1.80	1.80	0.00	0.00	0.00	2	14.00	0	0.00
393194059	Gobindashi Chandu Master House - Kastapara Madrasha road	1.80	1.00	1.00	0.00	0.00	0.00	1	8.00	0	0.00
393194060	Sialkol Textail Mill - Kagmari Para Mokbul House	1.20	0.90	0.90	0.00	0.00	0.00	1	6.00	0	0.00
393194061	Kagmaripara Hat - Lokerpara road	3.00	0.20	0.20	0.00	0.00	0.00	0	0.00	1	8.00
393194062	Alowa Bazar - Kudranikla Madrasha *	1.20	0.90	0.90	0.00	0.00	0.00	0	0.00	1	10.00
393194063	Nikla Mahabat - Daripara road	2.00	1.50	1.50	0.00	0.00	0.00	0	0.00	1	12.00
393194065	Mokadesh Shop - Kudranikla Akber House	1.20	1.50	1.50	0.00	0.00	0.00	0	0.00	1	12.00
393194066	Kudra Nikla Sohrab House - Alowa road	2.10	0.90	0.90	0.00	0.00	0.00	0	0.00	1	12.00
393194067	Akalu Primary School - Nalua road	2.20	1.00	1.00	0.00	0.00	0.00	0	0.00	1	6.00
393194068	Birnikla Kader House - Char Alowa road	2.00	1.20	1.20	0.00	0.00	0.00	0	0.00	1	8.00
393194069	Akalu Madrasha - Nalua Kashempur road	2.10	1.50	1.50	0.00	0.00	0.00	0	0.00	2	14.00
393194070	Kutiboyra - Boyra road	3.10	0.75	0.75	0.00	0.00	0.00	0	0.00	1	8.00
393194071	Sialkol Deopur Road - Kadim Nikla road	1.90	0.60	0.60	0.00	0.00	0.00	0	0.00	2	24.00
393194072	Tepibari P-School - Betua Jahirul house road	1.50	0.75	0.75	0.00	0.00	0.00	0	0.00	2	5.00
393194073	Sabbisha R&H - Bamonhata road	1.83	1.00	1.00	0.00	0.00	0.00	1	8.00	0	0.00
393194074	Bagbari bus stand - Khupibari Ferryghat road	3.65	1.80	1.30	0.50	0.00	0.00	0	0.00	0	0.00
393194076	Bagbari Bus Stand - Nikrail bazar Via Ruhuli Road	4.87	7.74	5.04	2.70	0.00	0.00	22	49.35	0	0.00
393194077	Jigatola - Khupibari Rd.	3.04	2.33	2.33	0.00	0.00	0.00	2	10.00	0	0.00
393194078	Garabari -Basala via Balarampur Rd.	3.65	3.25	3.25	0.00	0.00	0.00	0	0.00	0	0.00
393194079	Madaria - Basalia Rd. Via Balarampur	2.75	1.50	1.50	0.00	0.00	0.00	2	5.50	0	0.00
393194080	Bagbari pucca Rd - Char alowa via Saldair	3.04	3.50	0.00	3.50	0.00	0.00	5	16.40	0	0.00
393194081	Madaria - Balarampur High School	2.08	1.00	0.60	0.00	0.40	0.00	2	14.00	0	0.00
393194082	Zanzana - Falda Bazar Road	1.80	1.70	1.70	0.00	0.00	0.00	2	6.60	0	0.00
393194083	Bhuapur- Jamuria road (Bhuapur Porsion)	3.50	1.10	0.00	1.10	0.00	0.00	1	0.90	1	12.00
393194084	Tarai Gravyard - Tarai Charpara road	2.43	1.50	1.50	0.00	0.00	0.00	2	28.60	0	0.00
393194085	Nikla Doripara Based House - Khorak Chanmunshi House road*	3.65	2.40	2.40	0.00	0.00	0.00	2	24.00	0	0.00
393194086	Pukuria Shialkol R&H - Bharoy H/ school	3.25	0.90	0.90	0.00	0.00	0.00	1	14.00	0	0.00
393194087	Bilchapra - Charnikla road	3.66	1.20	1.20	0.00	0.00	0.00	1	8.00	0	0.00
393194088	Bagbari bus-stand - Sorai road	3.15	1.30	0.80	0.50	0.00	0.00	0	0.00	0	0.00
393194089	Shaikol hat - Lakhipur road	2.70	2.10	2.10	0.00	0.00	0.00	0	0.00	2	12.00
393194090	Bhuapur R&H - Foshalndi Jalil house Rd	2.50	0.75	0.75	0.00	0.00	0.00	0	0.00	0	0.00
393194091	Maizbari - Polisha Rd	3.66	0.90	0.90	0.00	0.00	0.00	1	8.00	0	0.00
393194092	Falda Matab sarkar House - Falda Chandipur	2.00	1.15	1.15	0.00	0.00	0.00	1	12.00	1	19.50
393194093	Matikata Bazar - Matikata Ramzan Chirman House	2.44	0.75	0.75	0.00	0.00	0.00	1	0.60	0	0.00
393194094	Char Nikla Basat House - Barketpur Osman Ali House	2.00	2.25	2.25	0.00	0.00	0.00	0	0.00	2	15.00
393194095	Char Nikla Pry.School - Char Alowa	2.00	0.75	0.75	0.00	0.00	0.00	0	0.00	2	12.00
393194096	Kutiboira Forid House - Taleb Master House road	2.50	0.75	0.75	0.00	0.00	0.00	0	0.00	1	12.00
393194097	Bagbari Pacca Rd - Bagbari high school	4.00	0.30	0.30	0.00	0.00	0.00	0	0.00	0	0.00
393194098	Rautbari Register Primary school - Pucca road	2.60	1.50	1.50	0.00	0.00	0.00	2	8.60	0	0.00
393194099	Bagbari bus stand - shabolkora mosque	3.66	2.40	2.40	0.00	0.00	0.00	0	0.00	0	0.00
393194100	Bilchapra - Bilruhuli Rd	2.50	2.00	2.00	0.00	0.00	0.00	0	0.00	0	0.00
393194102	Pathail Kandibazer - Pathail Kandi Primary school	2.00	1.50	1.50	0.00	0.00	0.00	0	0.00	0	0.00
393194103	pathail kandi bazar - Sirajkandi Rd	2.00	1.00	1.00	0.00	0.00	0.00	0	0.00	0	0.00
393194104	Jamuna bridge embankment -polisha Gov.pry. School via polisha Dakil madrasha	3.10	1.50	1.50	0.00	0.00	0.00	0	0.00	0	0.00
393194105	Bashalia - madaria road	3.05	1.80	1.80	0.00	0.00	0.00	1	6.00	0	0.00
393194106	Shialkol GC -Bharai Bridge Via Kagmaripara Bus- Stand	3.35	3.34	1.72	1.18	0.44	0.00	2	13.00	0	0.00
393194107	Madaria R&H - Dubulia hat	3.35	1.50	0.59	0.92	0.00	0.00	1	0.90	0	0.00
393194108	Golipacha R&H - Kutiboyra hat	3.35	2.50	2.50	0.00	0.00	0.00	1	3.50	0	0.00

BASIC INFORMATION OF ROAD

DIVISION : DHAKA

DISTRICT : TANGAIL

ROAD CODE	ROAD NAME	CREST WIDTH (m)	TOTAL LENGTH (Km)	SURFACE TYPE-WISE BREAK-UP (Km)				STRUCTURE		EXISTING GAP		
				EARTHEN	FLEXIBLE PAVEMENT (BC)	BRICK PAVEMENT (WBM/HBB/BFS)	RIGID PAVEMENT (CC/RCC)	NUMBER	SPAN (m)	NUMBER	SPAN (m)	
1	2	3	4	5	6	7	8	9	10	11	12	
393194109	Nikrail Bazar-Shiraj Kandi Road	3.35	1.30	1.30	0.00	0.00	0.00	2	14.00	0	0.00	
393194110	Dhubulia (Falda UP) - Sanakboyra Bazar Via Dhapakandi	3.35	6.45	2.30	4.15	0.00	0.00	5	29.20	0	0.00	
393194111	Arzuna hat(UP) - Alam Nagar UP (Gopalpur) Via Momenpur Ferryghat	3.00	7.75	7.75	0.00	0.00	0.00	11	76.00	2	110.00	
393194112	Bhuapur R&H - Dubulia Eid Gha Mat(Falda UP)via Falda Bazar & Depakandi	3.30	11.32	11.32	0.00	0.00	0.00	3	34.80	0	0.00	
393194113	Gabsara UP-Char Chunduni Road	3.00	2.00	2.00	0.00	0.00	0.00	0	0.00	0	0.00	
393194114	Nikrail UP to Gobindashi-Langra bazar Road	2.50	1.50	1.50	0.00	0.00	0.00	0	0.00	0	0.00	
393194115	Bahadipur sluice gate to Balarampur via Basalia road.	3.00	4.00	4.00	0.00	0.00	0.00	0	0.00	0	0.00	
VILLAGE ROAD-A TOTAL: 93 Nos. Road				184.54	169.16	14.55	0.84	0.00	103	574.95	61	1025.50

ROAD TYPE : VILLAGE ROAD-B

393195003	Tapibari Amjad House - Palsia Non Govt. Pry. School	2.00	1.25	1.25	0.00	0.00	0.00	0	0.00	1	8.00
393195004	Kuthibpyra Hat - Bayra East Side	2.15	1.40	1.40	0.00	0.00	0.00	1	2.00	0	0.00
393195005	Rampur Abdul Alim House - Rayar Basalia Rd	1.95	1.50	1.50	0.00	0.00	0.00	1	0.90	0	0.00
393195006	Bahadipur - Tapibari Mosque	2.10	0.50	0.50	0.00	0.00	0.00	0	0.00	0	0.00
393195007	Bamonahata Matiar Akanda House - Habibur Rahaman House	2.25	1.00	1.00	0.00	0.00	0.00	0	0.00	2	17.00
393195008	Raeuthbari Graveyerd - Jigatala Wapda Embakment	2.00	0.85	0.85	0.00	0.00	0.00	2	6.60	0	0.00
393195009	Kharak Gafur house - beelkaya Shajahan House	2.15	1.00	1.00	0.00	0.00	0.00	0	0.00	2	31.00
393195010	Dobhaya Sanjab House - Dholashori River	1.95	1.00	1.00	0.00	0.00	0.00	0	0.00	0	0.00
393195011	Bharua Pry.School - Shakharia Via Bir Bharua	2.00	1.20	1.20	0.00	0.00	0.00	0	0.00	2	17.00
393195012	Nikla bill West-north - Char Nikla Matiar House	1.95	1.50	1.50	0.00	0.00	0.00	1	0.60	1	12.00
393195013	Kutubpur Pry. School - Middle of Kutubpur fazal House	1.95	0.40	0.40	0.00	0.00	0.00	0	0.00	2	5.00
393195014	Baintain Pry.School -Beltia	2.15	1.50	1.50	0.00	0.00	0.00	0	0.00	0	0.00
393195015	Sar Palsa Madrasha - Matikata	2.00	3.00	3.00	0.00	0.00	0.00	1	25.00	2	23.00
393195016	Matikata Mosque - Ruhuli Asgar house	2.75	1.00	1.00	0.00	0.00	0.00	0	0.00	0	0.00
393195018	Bahadipur Sluicegate - Tarakandi Rd	2.25	1.00	1.00	0.00	0.00	0.00	0	0.00	0	0.00
393195019	Gelabari Nurul Islam House - Amula Bazar Rd	2.00	0.45	0.45	0.00	0.00	0.00	0	0.00	0	0.00
393195020	Bhuapur Farryghat Rd - Bhadurirchar Rastam House	2.15	0.85	0.85	0.00	0.00	0.00	0	0.00	0	0.00
393195022	Ghatandi Family Welfare Office - Ghatandi Nasir Uddin House	2.00	0.30	0.15	0.15	0.00	0.00	0	0.00	1	3.00
393195023	Beelchakra Mazibar Rahman House - Ruhuli Musa Mandal House	2.00	1.00	1.00	0.00	0.00	0.00	0	0.00	2	6.00
393195024	Akalu Pry.School - Gilabari Sialkol Rd	2.00	1.55	1.55	0.00	0.00	0.00	1	12.00	2	6.00
393195026	Bill Amula Kafaitulla House - Bill Amula Mortuz Sikder House	2.00	0.70	0.70	0.00	0.00	0.00	0	0.00	1	12.00
393195027	Birhati - Amir Ali House	2.00	1.37	1.37	0.00	0.00	0.00	0	0.00	2	5.00
393195028	Akalu Pear Ahamed House - Akalu Sukur Ali House	3.00	1.25	1.25	0.00	0.00	0.00	1	12.00	1	6.00
393195031	Chan Amula - Amula Rd.	2.00	1.80	1.80	0.00	0.00	0.00	1	8.00	0	0.00
393195032	Sabbisa Tatimhouse road - Ansar Ali House	2.50	1.40	1.40	0.00	0.00	0.00	0	0.00	2	7.00
393195033	Raouthbari Abdul House - Raouthbari Golamnabi House	2.00	1.46	1.46	0.00	0.00	0.00	0	0.00	0	0.00
393195034	Raouthbari Khorsad House - Gobindashi Moslam House	2.00	1.43	1.43	0.00	0.00	0.00	0	0.00	4	43.00
393195035	West Bhuapur Shahjahan House - Bakul House	1.15	1.00	1.00	0.00	0.00	0.00	0	0.00	0	0.00
393195036	Shakharia -Jomarboyra Rd.	2.00	1.00	1.00	0.00	0.00	0.00	0	0.00	1	20.00
393195038	Madaria R&H Rd - Balrampur H/School	2.00	0.52	0.52	0.00	0.00	0.00	1	8.00	0	0.00
393195039	Bharai Motir House - H. School	1.83	0.80	0.80	0.00	0.00	0.00	0	0.00	1	8.00
393195040	Khopibari - Bamanhata (Sluice Gate)	2.44	1.20	1.20	0.00	0.00	0.00	0	0.00	1	8.00
393195042	Bharai - Madhapara Sayed Aktar Hossain House	2.40	0.30	0.30	0.00	0.00	0.00	0	0.00	1	10.00
393195043	Bharai Charpara Samsu House - Rayhan House	3.00	0.40	0.40	0.00	0.00	0.00	0	0.00	1	8.00
393195044	Fasa Anddi Jalil Hourse - Barai Anowar House	3.50	0.50	0.50	0.00	0.00	0.00	0	0.00	1	8.00
393195045	Kadim Nikla Mozibur House - Amzad House	2.40	0.60	0.60	0.00	0.00	0.00	0	0.00	1	8.00
393195046	Nikla Daripara Haider House - Julhash House road	2.00	1.10	1.10	0.00	0.00	0.00	0	0.00	1	8.00
393195047	Nikla Kadim - Janampara	2.40	1.00	1.00	0.00	0.00	0.00	0	0.00	2	20.00
393195048	Changtapara Amor House - Mokbul House	2.40	1.10	1.10	0.00	0.00	0.00	0	0.00	1	12.00
393195049	Dhubulia High School - Babarali House	1.80	0.50	0.50	0.00	0.00	0.00	0	0.00	1	12.00
393195050	Falda Gunapara Mosque - Mirda Bari road	1.20	1.50	1.50	0.00	0.00	0.00	0	0.00	1	8.00

BASIC INFORMATION OF ROAD

DIVISION : DHAKA

DISTRICT : TANGAIL

ROAD CODE	ROAD NAME	CREST WIDTH (m)	TOTAL LENGTH (Km)	SURFACE TYPE-WISE BREAK-UP (Km)				STRUCTURE		EXISTING GAP	
				EARTHEN	FLEXIBLE PAVEMENT (BC)	BRICK PAVEMENT (WBM/HBB/BFS)	RIGID PAVEMENT (CC/RCC)	NUMBER	SPAN (m)	NUMBER	SPAN (m)
1	2	3	4	5	6	7	8	9	10	11	12
393195051	Dhubulia Habibur House - Abul House road	1.00	1.00	1.00	0.00	0.00	0.00	0	0.00	1	12.00
393195052	Kayra Hamid House - Gobindashi Hamid Mollah House	1.80	1.20	1.20	0.00	0.00	0.00	0	0.00	1	8.00
393195053	Charnikla Kasem House - Moslem House	1.50	0.90	0.90	0.00	0.00	0.00	0	0.00	1	8.00
393195054	Birborua R&H - Sunamui road	1.83	1.10	1.10	0.00	0.00	0.00	0	0.00	1	8.00
393195055	Bagbari Haque Bricks field - Najibur House road	1.80	0.35	0.35	0.00	0.00	0.00	0	0.00	1	12.00
393195057	Kayra Jaganath House - Karamat House	2.00	0.50	0.50	0.00	0.00	0.00	0	0.00	1	6.00
393195058	Kadimnikla Mijibur House - Dalil Uddine house	1.80	0.30	0.30	0.00	0.00	0.00	0	0.00	1	8.00
393195059	Niklabeell - Abdur Rashid House	3.00	0.75	0.75	0.00	0.00	0.00	0	0.00	1	6.00
393195060	Jighatala Mizan House - Old Mosque road	2.40	0.61	0.61	0.00	0.00	0.00	0	0.00	1	4.00
393195061	Barai H/School Asadul House - Kader House	1.50	0.60	0.60	0.00	0.00	0.00	0	0.00	1	12.00
393195062	Sialkol Deopur road - Samsheer House road	1.80	0.50	0.50	0.00	0.00	0.00	0	0.00	1	12.00
393195063	Nalua Mayz House - Nikrial Bazar Pond road	1.90	0.50	0.50	0.00	0.00	0.00	0	0.00	1	6.00
393195064	Pasan House - Barai H/School Road	1.60	1.20	1.20	0.00	0.00	0.00	0	0.00	1	12.00
393195065	Madaria R&H - Kasem House road	2.00	0.60	0.60	0.00	0.00	0.00	0	0.00	1	6.00
393195066	Mirzabari Amzad House - Sabur Ali House	1.50	0.70	0.70	0.00	0.00	0.00	0	0.00	2	14.00
393195067	Bhadra shamul H.schol - Ferry ghat road	2.40	1.00	1.00	0.00	0.00	0.00	0	0.00	0	0.00
393195068	Bhadra shamul H.schol - Haldipara moydan Hazi house	2.10	1.90	1.90	0.00	0.00	0.00	0	0.00	0	0.00
393195069	Basudebkol saban Ali house - Kasihata Afzal house	2.00	2.00	2.00	0.00	0.00	0.00	0	0.00	0	0.00
393195070	Singuria Nikrail Rd - Amula Sadeque Ali mondol house	1.50	0.60	0.60	0.00	0.00	0.00	0	0.00	0	0.00
393195071	Bilchapra H/o Nurul Islam - purba Bilchapra	3.10	0.40	0.40	0.00	0.00	0.00	0	0.00	0	0.00
393195072	Madaria R&H-Dubulia GPS Road	3.00	2.00	2.00	0.00	0.00	0.00	0	0.00	0	0.00
393195073	Bharai High school-Bharai Bridge Road	2.50	1.00	1.00	0.00	0.00	0.00	0	0.00	0	0.00
393195074	Madaria R&H-H/O Dhudu Chairman Road	3.00	0.60	0.60	0.00	0.00	0.00	0	0.00	0	0.00
393195075	Beelchaphrat-Govt. Pry. School road	2.50	0.60	0.60	0.00	0.00	0.00	0	0.00	0	0.00
393195076	Valkotia-JMB Road	1.00	0.70	0.70	0.00	0.00	0.00	0	0.00	0	0.00
393195077	Kagmaripara Haidar House - Karim miah House	2.00	0.45	0.45	0.00	0.00	0.00	0	0.00	0	0.00
393195078	Agterilla Monsur house to Agterilla Arshad house.	2.00	0.80	0.80	0.00	0.00	0.00	0	0.00	0	0.00
393195079	Agterilla pucca road to Agterilla Adar Ali house.	2.10	0.50	0.50	0.00	0.00	0.00	0	0.00	0	0.00
393195080	Dublia-Sanek boyra road to Tomej Member house.	2.30	1.00	1.00	0.00	0.00	0.00	0	0.00	0	0.00
393195081	Sanek boyra Sawkat house to Safar Ali house.	2.00	1.00	1.00	0.00	0.00	0.00	0	0.00	0	0.00
393195082	Uttar Pasterilla Kanchu Sarker house to Barsha beel	2.10	1.00	1.00	0.00	0.00	0.00	0	0.00	0	0.00
393195083	PachTerilla Haque house to Moynal house.	2.00	0.50	0.50	0.00	0.00	0.00	0	0.00	0	0.00
393195084	Pach Terilla Khokon shope to Julhash Master house.	2.00	0.50	0.50	0.00	0.00	0.00	0	0.00	0	0.00
393195085	Momenpur Toraf house to Samad house.	1.80	0.70	0.70	0.00	0.00	0.00	0	0.00	0	0.00
393195086	Momenpur Habib house to Karai beel.	2.00	1.50	1.50	0.00	0.00	0.00	0	0.00	0	0.00
393195087	Dublia Munsur Member house to Dublia pry.school.	1.80	0.50	0.50	0.00	0.00	0.00	0	0.00	0	0.00
393195088	Dublia Hamid house to Tarakandi pucca road.	2.00	0.80	0.80	0.00	0.00	0.00	0	0.00	0	0.00
393195089	Dublia Shailfur house to Dublia porchem para Jame mosque.	1.50	0.50	0.50	0.00	0.00	0.00	0	0.00	0	0.00
393195090	Dhapakandi pry. School to Sayed Ali house.	1.60	0.50	0.50	0.00	0.00	0.00	0	0.00	0	0.00
393195091	Falda pacca road near the H/O. Maju to Mannan house.	1.20	0.50	0.50	0.00	0.00	0.00	0	0.00	0	0.00
393195092	Falda Degulia para pucca road to Khorshed house.	1.80	0.60	0.60	0.00	0.00	0.00	0	0.00	0	0.00
393195093	Falda Helal house to Karim house.	1.50	0.60	0.60	0.00	0.00	0.00	0	0.00	0	0.00
393195094	Falda Wazed Ali house to Salim house.	1.80	0.50	0.50	0.00	0.00	0.00	0	0.00	0	0.00
393195095	Maizbari Shope Daraj Kha to Main uddin member house.	2.00	0.60	0.60	0.00	0.00	0.00	0	0.00	0	0.00
393195096	Maizbari school to Shamsul Haque house.	2.00	1.50	1.50	0.00	0.00	0.00	0	0.00	0	0.00
393195097	Maizbari pry. School to Madaria R&H road.	1.80	2.00	2.00	0.00	0.00	0.00	0	0.00	0	0.00
393195098	Tarakandi pucca road to Garabari road.	1.50	0.50	0.50	0.00	0.00	0.00	0	0.00	0	0.00
393195099	Falda pucca road to Chandipur road via Jabet Ali house.	1.00	0.50	0.50	0.00	0.00	0.00	0	0.00	0	0.00
393195100	Ruli para high to Beltia para road.	2.00	0.80	0.80	0.00	0.00	0.00	0	0.00	0	0.00
393195101	Ruli para Sultan house to Beltia para Kashem house.	2.20	0.50	0.50	0.00	0.00	0.00	0	0.00	0	0.00
393195102	Bishnath pur Ferry ghat to Ruli para via Rehai gabsara.	1.50	2.00	2.00	0.00	0.00	0.00	0	0.00	0	0.00
393195103	Ruli para high school to chuto Nacia para via BM Madrasha.	2.00	5.00	5.00	0.00	0.00	0.00	0	0.00	0	0.00
393195104	Ruli para Jame Mosque to Ruli para Shahid house.	2.00	0.60	0.60	0.00	0.00	0.00	0	0.00	0	0.00

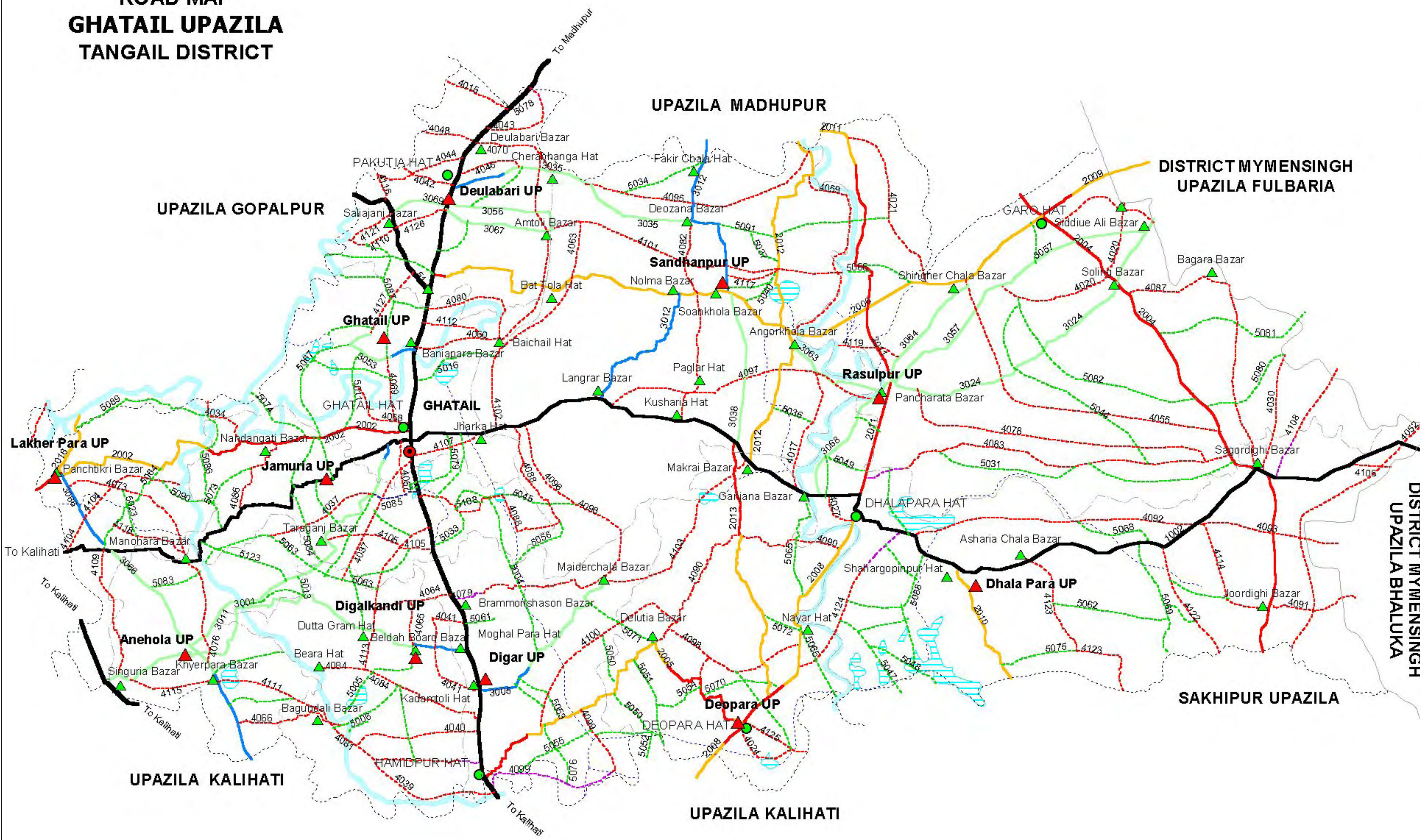
BASIC INFORMATION OF ROAD

DIVISION : DHAKA

DISTRICT : TANGAIL

ROAD CODE	ROAD NAME	CREST WIDTH (m)	TOTAL LENGTH (Km)	SURFACE TYPE-WISE BREAK-UP (Km)				STRUCTURE		EXISTING GAP		
				EARTHEN	FLEXIBLE PAVEMENT (BC)	BRICK PAVEMENT (WBM/HBB/BFS)	RIGID PAVEMENT (CC/RCC)	NUMBER	SPAN (m)	NUMBER	SPAN (m)	
1	2	3	4	5	6	7	8	9	10	11	12	
393195105	Char Behari Regd. Pry. School to Uttar Behary Hasmat house.	1.80	2.00	2.00	0.00	0.00	0.00	0	0.00	0	0.00	
393195106	Uttar Behary Julmat Kha house to char Behary Community centre	1.50	1.00	1.00	0.00	0.00	0.00	0	0.00	0	0.00	
393195107	Gopinath pur Kheya ghat to Falda para via Rampur	1.50	5.00	5.00	0.00	0.00	0.00	0	0.00	0	0.00	
393195108	Chandipur Asrayan Kendra to Jamunar char pry. School.	1.00	3.00	3.00	0.00	0.00	0.00	0	0.00	0	0.00	
393195109	Chandi pur pry. School to Kalipur Kheya ghat near H/O. Muslim.	0.90	1.00	1.00	0.00	0.00	0.00	0	0.00	0	0.00	
393195110	Chandipur Asrayan Kendra to pungli para Kheya ghat.	1.10	1.00	1.00	0.00	0.00	0.00	0	0.00	0	0.00	
393195111	Barua R&H road Alam pardani house	1.50	1.00	1.00	0.00	0.00	0.00	0	0.00	0	0.00	
393195112	Barua Tarakandi road east para mosque.	1.00	0.60	0.60	0.00	0.00	0.00	0	0.00	0	0.00	
393195113	Shasua Alam house to Shasua Borhan house.	1.00	0.80	0.80	0.00	0.00	0.00	0	0.00	0	0.00	
393195114	Ramail Ferry ghat (West) to Ramail Uttar para.	1.50	2.00	2.00	0.00	0.00	0.00	0	0.00	0	0.00	
393195115	Ramail purba Ferry ghat to Ramail community pry. School.	1.50	1.00	1.00	0.00	0.00	0.00	0	0.00	0	0.00	
393195116	Khupibari R&H to Badurir char Mozaffar Ali house.	1.00	0.50	0.50	0.00	0.00	0.00	0	0.00	0	0.00	
393195117	Khanur Bari Amin master house to Khanur bari sluice gate	1.50	0.50	0.50	0.00	0.00	0.00	0	0.00	0	0.00	
393195118	Khanur bari mosque to Kusta para Bread Factory.	1.50	1.00	1.00	0.00	0.00	0.00	0	0.00	0	0.00	
393195119	Chitolia para Rastom house to Wafda Badth.	1.20	0.80	0.80	0.00	0.00	0.00	0	0.00	0	0.00	
393195120	Baikutia Shah Ali house to Wafda Badth.	1.50	0.90	0.90	0.00	0.00	0.00	0	0.00	0	0.00	
393195121	Patita para pry. School to Langra bazar.	1.80	1.25	1.25	0.00	0.00	0.00	0	0.00	0	0.00	
393195122	Patita para to Patita para Mosque.	1.00	0.90	0.90	0.00	0.00	0.00	0	0.00	0	0.00	
393195123	Langra bazar to Dobaya pry. School.	1.50	0.60	0.60	0.00	0.00	0.00	0	0.00	0	0.00	
393195124	Matikata high shool to Ruhuli Salah Uddin house.	1.50	1.50	1.50	0.00	0.00	0.00	0	0.00	0	0.00	
393195125	Matikata Lulu House to Koyra pucca road.	1.80	1.00	1.00	0.00	0.00	0.00	0	0.00	0	0.00	
393195126	Matikata Bridge to Langra Bazar road.	1.50	1.20	1.20	0.00	0.00	0.00	0	0.00	0	0.00	
393195127	Nikla Doripara Jaydul Islam house to Mohammad house.	1.20	0.70	0.70	0.00	0.00	0.00	0	0.00	0	0.00	
393195128	Nikla Dari para Fazal house to Nikla Dari para Julhash house.	2.00	0.60	0.60	0.00	0.00	0.00	0	0.00	0	0.00	
393195129	Momenpur Gadur bari to Karail beel.	1.50	0.60	0.60	0.00	0.00	0.00	0	0.00	0	0.00	
VILLAGE ROAD-B TOTAL: 119 Nos. Road				121.69	121.54	0.15	0.00	0.00	10	75.10	56	465.00
BHUAPUR UPAZILA TOTAL: 224 Nos. Road				371.58	326.55	40.43	4.31	0.30	195	1208.40	121	1604.50

ROAD MAP GHATAIL UPAZILA TANGAIL DISTRICT



LEGEND

Administrative Boundary

- International Boundary
- District Boundary
- Upazila Boundary
- Union Boundary
- Municipal Boundary

Administrative HQs

- District HQ
- Upazila HQ
- Union HQ

Physical Infrastructures

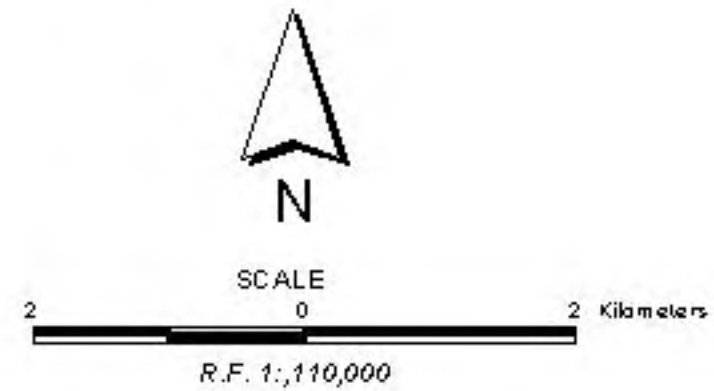
- National Highways
- Regional Highways
- Zila Road
- Upazila Road (Pucca)
- Upazila Road (Katcha)
- Union Road (Pucca)
- Union Road (Katcha)
- Village Road A (Pucca)
- Village Road A (Katcha)
- Village Road B (Pucca)
- Village Road B (Katcha)
- Paurashava Road
- Railway Network
- Embankment
- Telecommunication line
- Power Transmission Line

Natural Features

- Wide River
- Water Bodies
- Sandy Area
- Khal
- Forest
- Hill

Socio-Economic Infrastructures

- Growth Centre
- Small Hat/Bazar
- Police Station
- Upazila Health Complex
- Family welfare Centre
- Community Clinic
- Post Office
- College
- High School
- Primary School
- Madrasa
- Mosque
- Ashrayan/Abasan
- Temple



Compiled from: LGED Upazila Base Maps 1994-95, Landsat TM 1998, GPS Survey 1999 and Field Checking in November 2004.
 Projection: Lambert's Conformal Conic
 PREPARED BY: GIS UNIT
 LOCAL GOVERNMENT ENGINEERING DEPARTMENT

BASIC INFORMATION OF ROAD

DIVISION : DHAKA

DISTRICT : TANGAIL

ROAD CODE	ROAD NAME	CREST WIDTH (m)	TOTAL LENGTH (Km)	SURFACE TYPE-WISE BREAK-UP (Km)				STRUCTURE		EXISTING GAP	
				EARTHEN	FLEXIBLE PAVEMENT (BC)	BRICK PAVEMENT (WBM/HBB/BFS)	RIGID PAVEMENT (CC/RCC)	NUMBER	SPAN (m)	NUMBER	SPAN (m)
1	2	3	4	5	6	7	8	9	10	11	12

UPAZILA : GHATAIL

ROAD TYPE : UPAZILA ROAD

393282002	Ghatail - Jamuria - Bhuapur Road	4.00	11.33	8.32	2.90	0.11	0.00	5	158.45	1	70.00
393282004	Sakhipur - Garo Bazar Road	7.32	15.00	0.00	15.00	0.00	0.00	5	13.23	0	0.00
393282005	Hamidpur - Deopara Road	6.10	11.25	8.91	2.34	0.00	0.00	20	96.64	0	0.00
393282006	Porabari - Angarkhola - Garo Bazar Rd.	4.00	21.25	20.84	0.41	0.00	0.00	9	49.60	10	70.00
393282008	Dhalapara - Deopara - Purbasinda Road	6.30	7.76	5.35	0.00	2.41	0.00	3	82.16	9	111.20
393282009	Garo Bazar - Rangamatia Road	7.32	2.71	1.91	0.80	0.00	0.00	5	27.30	0	0.00
393282010	Shahargopinpur -Indrajani - Sakhipur Road	4.80	3.25	3.25	0.00	0.00	0.00	1	6.00	3	1.80
393282011	Dhalapara - Chapri Road	4.26	10.87	3.70	7.17	0.00	0.00	14	77.00	0	0.00
393282012	Kumarpara - Chapri Road	3.60	10.24	10.24	0.00	0.00	0.00	9	75.40	3	1.80
393282013	Makrai - Deopara Road	4.26	7.54	6.02	0.63	0.89	0.00	17	18.15	0	0.00
393282016	Gopalpur - Nolsopa - Bhuapur Road	3.66	2.60	2.60	0.00	0.00	0.00	0	0.00	1	1.00

UPAZILA ROAD TOTAL: 11 Nos. Road

103.80 71.15 29.24 3.41 0.00 88 603.93 27 255.80

ROAD TYPE : UNION ROAD

393283001	Moghalpara Bazar - Singuria Bazar via Dighulkandi, Anehola UP Office Rd.	3.50	12.40	11.04	1.37	0.00	0.00	17	149.05	2	125.00
393283005	Kadamtoli (Digar UP) - Teghory - Mairderchala Bazar Road	4.26	6.10	5.35	0.75	0.00	0.00	6	60.40	0	0.00
393283011	Ghatail westpara - Taragonj Bazar - Anehola UP Office Rd.	4.90	11.00	10.85	0.15	0.00	0.00	12	47.90	1	70.00
393283012	Lengrar Bazar - Alokdia Bazar via Sandhanpur UP office Fakir Chala Bazar Rd.	4.25	10.90	0.00	10.90	0.00	0.00	19	52.69	0	0.00
393283024	Pacharata (Rosulpur UP office) - Shanebandha - Siddique Ali Bazar Road	3.25	9.75	9.75	0.00	0.00	0.00	2	15.00	0	0.00
393283035	Pakutia (Deolabari UP office) - Cherabhanga - Deojana Bazar Road	4.26	6.30	4.30	2.00	0.00	0.00	13	47.20	0	0.00
393283038	Guiagomvir (Makrai Bazar) - Soankhola Bazar (Sandhanpur UP office) Road	3.20	5.00	5.00	0.00	0.00	0.00	2	1.80	2	10.60
393283053	Baniapara Bazar - Birahimpur (Ghatail UP office) Road	3.66	1.52	0.81	0.30	0.41	0.00	1	7.00	0	0.00
393283056	Pakutia (Deolabari UP office) Asram - Amtoli Bazar Road	3.10	3.50	3.50	0.00	0.00	0.00	6	28.20	0	0.00
393283057	Pacharata (Rosulpur UP office) - Soling Bazar- Siddique Ali Bazar Road	3.10	8.60	8.60	0.00	0.00	0.00	4	19.20	0	0.00
393283063	Angarkhola Bazar - Pacharata (Rosulpur UP office) Road	3.10	2.00	2.00	0.00	0.00	0.00	2	3.60	0	0.00
393283064	Pacharata (Rosulpur UP office) - Singherchala Bazar Road	3.10	6.50	6.50	0.00	0.00	0.00	0	0.00	4	41.00
393283066	Palima Bazar - Lokerpara - Panchtikri Bazar via Anehola, Lokerpara UP office Road	3.80	9.32	4.70	4.62	0.00	0.00	9	78.86	0	0.00
393283067	Pakutia (Deolabari UP office) - Amtoli Bazar Road	3.40	3.20	3.20	0.00	0.00	0.00	3	10.80	1	12.00
393283068	North Dhalapara (Ganzana Bazar) - Konabari - Pecharata (Rosulpur UP office) Road	2.90	3.70	3.70	0.00	0.00	0.00	3	2.10	1	0.60
393283069	Pakutia - Shalijani Bazar Road	4.65	1.65	0.00	1.65	0.00	0.00	2	6.00	0	0.00

UNION ROAD TOTAL: 16 Nos. Road

101.44 79.29 21.74 0.41 0.00 101 529.80 11 259.20

ROAD TYPE : VILLAGE ROAD-A

393284015	Deolabari - Ratan borish Road	3.30	3.60	3.60	0.00	0.00	0.00	1	6.00	2	9.00
393284017	Ganjana - Chalkpara - Hazipur Road	3.20	5.25	5.25	0.00	0.00	0.00	1	0.60	3	16.00
393284020	Khanjnagara - Joy Bangla Bazar Rd.	3.10	5.18	5.18	0.00	0.00	0.00	3	19.80	0	0.00
393284021	Mominpur - Chapri bazar Rd.	3.05	5.20	5.20	0.00	0.00	0.00	2	1.20	3	40.60
393284024	Deopara Bazar - Taltola - Dargachala Road	3.00	1.80	1.80	0.00	0.00	0.00	8	6.00	2	2.00
393284027	North Dhalapara - UP Health Centre Road	2.90	1.80	1.80	0.00	0.00	0.00	1	0.90	1	1.00
393284030	Sagordighi - Montala Road	3.00	3.30	3.30	0.00	0.00	0.00	1	1.80	4	19.50
393284034	Helnapara - Shankarpur - Garjana Road	2.50	4.00	4.00	0.00	0.00	0.00	0	0.00	2	50.00
393284036	Hatibhanda - Sadhuti - Dattagram Road	3.66	6.20	6.20	0.00	0.00	0.00	6	71.10	0	0.00

BASIC INFORMATION OF ROAD

DIVISION : DHAKA

DISTRICT : TANGAIL

ROAD CODE	ROAD NAME	CREST WIDTH (m)	TOTAL LENGTH (Km)	SURFACE TYPE-WISE BREAK-UP (Km)				STRUCTURE		EXISTING GAP	
				EARTHEN	FLEXIBLE PAVEMENT (BC)	BRICK PAVEMENT (WBM/HBB/BFS)	RIGID PAVEMENT (CC/RCC)	NUMBER	SPAN (m)	NUMBER	SPAN (m)
1	2	3	4	5	6	7	8	9	10	11	12
393284037	Ghatail -Modhya Corna - Nurpara Road	3.40	4.25	4.05	0.20	0.00	0.00	4	27.70	0	0.00
393284039	Hamidpur - Shalenska - Natshala Road	3.10	3.50	3.50	0.00	0.00	0.00	0	0.00	3	73.00
393284040	Atharodana - Badeyparshi - KajjalpurRoad	2.90	4.50	4.50	0.00	0.00	0.00	1	0.90	2	64.00
393284041	Kadamtoli Bazar - Moghalpara - Monidaha Road	3.05	3.50	3.50	0.00	0.00	0.00	2	22.90	1	12.00
393284042	Pakutia Bazar - Poakolaha Eidgah Road	3.00	4.30	4.30	0.00	0.00	0.00	1	1.80	3	38.00
393284043	NorthKhilghati - Gangair Bastand Road	3.05	3.90	3.90	0.00	0.00	0.00	1	0.60	1	1.00
393284044	Pakutia Hat - Tittotala Road	3.00	5.00	5.00	0.00	0.00	0.00	2	1.80	2	4.00
393284046	Pakutia - Dewanbari - Chak Pakutia Road	3.05	2.50	2.50	0.00	0.00	0.00	1	4.00	2	3.00
393284048	Dewlabari Bastand - Shaplabari Road	3.00	2.50	2.50	0.00	0.00	0.00	1	15.00	2	1.20
393284052	Gupta Brindabhan - Joordighi Road	3.00	6.50	6.50	0.00	0.00	0.00	0	0.00	2	14.00
393284055	Akanderbaid - Shaliabaha - Shingherchala Road	3.00	7.00	7.00	0.00	0.00	0.00	0	0.00	3	17.00
393284059	Angarkhola - Chapri Bazar Road	3.00	5.25	5.25	0.00	0.00	0.00	1	0.60	1	40.00
393284060	Baniapara - Baichail Road	3.00	3.60	3.60	0.00	0.00	0.00	1	18.00	1	20.00
393284062	Patpacha - Shiberpara Road	3.00	1.50	1.50	0.00	0.00	0.00	0	0.00	1	9.00
393284063	Tila Bazar - Cherabhanga Road	2.90	4.00	4.00	0.00	0.00	0.00	0	0.00	1	2.00
393284064	Brammonshason - Sadhuti Road	3.20	2.60	2.60	0.00	0.00	0.00	2	12.60	0	0.00
393284065	Beldaha - Ghuni - Birchari Road	3.00	2.00	2.00	0.00	0.00	0.00	1	0.60	1	12.00
393284066	Bagundali - Shaitshala Road	2.90	3.50	3.50	0.00	0.00	0.00	0	0.00	1	4.00
393284067	Ghatail Bazar - Hailapara Road	3.00	1.10	0.75	0.10	0.25	0.00	1	1.80	0	0.00
393284068	Ghatail - Ratanpur - Khilpara Road	3.10	2.50	1.77	0.73	0.00	0.00	2	57.00	0	0.00
393284069	Ghatail - Faterpara - Andhipur Road	3.20	3.00	2.85	0.15	0.00	0.00	2	3.60	1	70.00
393284070	Deolabari - Cherabhanga Road	3.00	2.60	2.60	0.00	0.00	0.00	2	5.00	0	0.00
393284073	Panchtikri-Choyani - Changta Road	3.66	7.00	7.00	0.00	0.00	0.00	2	12.00	0	0.00
393284076	Paragram - Dublakuri Ferryghat Road	4.00	2.35	2.35	0.00	0.00	0.00	1	0.60	1	6.00
393284078	Pacharata - Bashabyde - Sagordighi Road	3.20	12.00	12.00	0.00	0.00	0.00	3	16.80	0	0.00
393284079	Brammonshason - Mairchala Rd	4.26	5.21	4.41	0.00	0.80	0.00	5	107.00	0	0.00
393284080	Tila Bazar -Shahpur Rd.	3.66	2.80	2.80	0.00	0.00	0.00	3	18.90	0	0.00
393284081	Hamidpur - Bagundali Road	2.85	8.40	7.98	0.42	0.00	0.00	4	103.00	4	74.50
393284082	Kusharia - Deojana Bazar Rd.	3.60	9.75	9.75	0.00	0.00	0.00	3	28.50	3	22.70
393284083	Ratnata - Sagordighi Rd.	3.12	10.75	9.83	0.00	0.92	0.00	9	53.19	0	0.00
393284084	Atharodana - Parshi - Beara Road	3.63	4.36	4.36	0.00	0.00	0.00	2	40.50	1	1.52
393284086	Helnapara - Sunatia Road	3.15	3.00	3.00	0.00	0.00	0.00	0	0.00	3	3.00
393284087	Loxhmindar - Baghara Bazar - Sagordighi Rd.	3.15	6.11	6.11	0.00	0.00	0.00	4	11.30	0	0.00
393284088	Gunagram - Sandhanpur - Khajarchala Rd.	3.65	8.00	8.00	0.00	0.00	0.00	4	55.00	0	0.00
393284090	Delotia Bazar - Gandhi Ferryghat Road	3.00	7.90	7.46	0.00	0.44	0.00	6	16.20	9	12.00
393284091	Joordigh - Kaiadi Bazar Road	4.26	4.20	4.20	0.00	0.00	0.00	1	0.90	2	1.90
393284092	Baramedhar - Pagaria Road	3.40	7.75	7.54	0.00	0.21	0.00	5	70.60	1	2.00
393284093	Pagaria - Kahalgaon Bazar Road	3.20	8.55	8.55	0.00	0.00	0.00	3	1.80	0	0.00
393284095	Cherabhanga - Chapri Bazar Road	3.66	8.00	8.00	0.00	0.00	0.00	5	3.00	1	16.00
393284096	Jharka Cantonment - Maidherchala Bazar Road	3.20	5.50	5.12	0.00	0.38	0.00	3	17.00	1	1.00
393284097	Lengrar Bazar Mosque - Ramkhali Ferryghat Road	3.20	5.00	5.00	0.00	0.00	0.00	5	27.60	1	5.00
393284098	Delutia - Patpacha - Molajani Road	3.26	7.00	7.00	0.00	0.00	0.00	8	23.90	2	2.00
393284099	Hamidpur - Bagunta - Kashtala Road	3.80	6.29	2.83	3.46	0.00	0.00	8	49.10	0	0.00
393284100	Kashtala - Dabair - Delutia Bazar Road	3.00	8.44	8.44	0.00	0.00	0.00	4	24.00	3	55.00
393284101	Amtoli - Bailjana Road	3.40	6.00	6.00	0.00	0.00	0.00	2	7.20	1	4.00
393284102	Jharka - Tila Bazar Road	3.00	2.80	1.96	0.00	0.84	0.00	5	8.50	1	1.00
393284103	Kumarpara - Koachkhira - Mairchala Road	3.00	6.00	6.00	0.00	0.00	0.00	8	25.70	3	8.00
393284104	Athaishimul Ferryghat - Shialkoal Bazar Road	3.20	7.00	7.00	0.00	0.00	0.00	3	22.60	0	0.00
393284105	Taragonj Bazar - Kalidaspara Road	3.66	3.00	3.00	0.00	0.00	0.00	8	22.50	0	0.00
393284106	Sholakura - Dulma Bazar Road	3.66	2.25	2.25	0.00	0.00	0.00	0	0.00	2	5.00
393284107	Ghatail - Kharabar - Jharka Road	3.66	2.97	2.67	0.00	0.30	0.00	3	36.00	1	2.00
393284108	Sagordighi - Hatimara - Enayetpur Road	3.26	4.25	3.35	0.90	0.00	0.00	3	4.50	2	23.00
393284109	Lokerpara - Singuria Road	3.05	4.50	4.50	0.00	0.00	0.00	1	2.50	0	0.00
393284110	Poylarchat - Shalijani Madrasa Road	3.66	2.90	2.90	0.00	0.00	0.00	1	0.60	1	4.00
393284111	Khayerpara - Hatkoyra - Bagundali Road	2.50	3.60	3.60	0.00	0.00	0.00	1	0.60	1	50.00
393284112	Shahpur - Baichail Rd.	2.90	3.30	3.30	0.00	0.00	0.00	2	3.60	0	0.00
393284113	Dattagram - Upaldia Rd.	2.50	2.50	2.50	0.00	0.00	0.00	1	24.00	0	0.00

BASIC INFORMATION OF ROAD

DIVISION : DHAKA

DISTRICT : TANGAIL

ROAD CODE	ROAD NAME	CREST WIDTH (m)	TOTAL LENGTH (Km)	SURFACE TYPE-WISE BREAK-UP (Km)				STRUCTURE		EXISTING GAP		
				EARTHEN	FLEXIBLE PAVEMENT (BC)	BRICK PAVEMENT (WBM/HBB/BFS)	RIGID PAVEMENT (CC/RCC)	NUMBER	SPAN (m)	NUMBER	SPAN (m)	
1	2	3	4	5	6	7	8	9	10	11	12	
393284114	Malirchala - Joordighi Rd.	3.00	5.00	5.00	0.00	0.00	0.00	1	0.60	1	1.00	
393284115	Singuria - Khayerpara Rd.	1.20	3.00	3.00	0.00	0.00	0.00	1	0.60	1	10.00	
393284116	Shaliajani - Ainpur Rd.	1.30	2.30	2.30	0.00	0.00	0.00	3	24.60	0	0.00	
393284117	Soankhola - Boalihatbari Roaad.	2.90	2.00	2.00	0.00	0.00	0.00	2	1.20	0	0.00	
393284118	Dashani Bokshia - Monahara Road	2.20	2.90	2.90	0.00	0.00	0.00	1	0.60	0	0.00	
393284119	Ghonardewli - Atharochura Road.	2.70	2.00	2.00	0.00	0.00	0.00	1	12.00	0	0.00	
393284120	Bahadipur - Ruperboyra - Falda Road	2.80	2.65	2.65	0.00	0.00	0.00	0	0.00	2	2.00	
393284121	Shaliajani Bazar-Poylarchat - Rampur Road	4.26	4.50	4.50	0.00	0.00	0.00	2	14.00	0	0.00	
393284122	Malirchala - Raghamari Road	3.66	3.50	2.79	0.00	0.71	0.00	3	8.10	1	1.00	
393284123	Ashariachala - Borachawna Rd.	3.05	4.00	4.00	0.00	0.00	0.00	1	2.50	4	2.40	
393284124	Dhalapara - Gangair - Kalikapur Road	4.26	5.50	4.50	1.00	0.00	0.00	5	7.25	3	90.00	
393284125	Deopara - Barga Bazar - Indrajani Road	3.50	2.00	2.00	0.00	0.00	0.00	1	0.60	2	46.00	
393284126	Pakutia Girls School -Shaliazani Madrasa Road	4.26	1.58	1.58	0.00	0.00	0.00	1	0.90	0	0.00	
393284127	Birahimpur - Nagbari Road	3.60	1.93	1.93	0.00	0.00	0.00	1	3.60	0	0.00	
393284128	Birahimpur - Norjana - Mohanpur Road	4.26	3.20	3.20	0.00	0.00	0.00	3	27.67	0	0.00	
393284129	Garo Bazar - Joybangla Bazar-Siddique Ali Bazar Road	3.00	6.10	6.10	0.00	0.00	0.00	1	7.00	0	0.00	
393284130	Chaithatta- Bottoly -Kharakachair Road	3.20	3.50	3.50	0.00	0.00	0.00	2	1.80	0	0.00	
VILLAGE ROAD-A TOTAL: 83 Nos. Road				370.52	358.71	6.96	4.85	0.00	203	1233.51	103	974.32

ROAD TYPE : VILLAGE ROAD-B

393285004	Sumna - Chantara Rd.	3.65	5.40	5.40	0.00	0.00	0.00	4	25.00	0	0.00
393285005	Boiltoil - Joyalbhanga Rd.	3.65	3.50	3.50	0.00	0.00	0.00	0	0.00	2	7.00
393285006	Milkuria - Terobaria Rd.	3.06	3.00	3.00	0.00	0.00	0.00	1	1.52	1	2.00
393285011	Nandanghati - Norjona Rd.	3.04	4.64	4.64	0.00	0.00	0.00	1	6.00	3	64.00
393285013	Akashi - Sangalia para Rd.	3.00	3.20	3.20	0.00	0.00	0.00	2	11.00	0	0.00
393285016	Baniapara - Darichaithatta Rd.	2.95	3.00	3.00	0.00	0.00	0.00	3	28.52	1	12.00
393285023	Dashani Boksia - Char Bakshia Road	3.03	2.00	2.00	0.00	0.00	0.00	2	12.00	0	0.00
393285031	Sarabari - Matiata - Kazla Rd.	2.50	3.50	3.50	0.00	0.00	0.00	0	0.00	2	2.00
393285033	Horipur -Chantara Road.	2.70	3.50	3.50	0.00	0.00	0.00	2	1.80	0	0.00
393285034	Fulkoria-Fakirchala -Baga Bazar Road.	3.00	2.22	2.22	0.00	0.00	0.00	0	0.00	3	5.00
393285036	Sikibaid Bazar-Chalkpara Road.	3.00	2.50	2.50	0.00	0.00	0.00	1	21.00	1	3.00
393285037	Kaotanagar- Gobrakhal Road.	3.00	2.00	2.00	0.00	0.00	0.00	0	0.00	2	52.00
393285040	Sangrampur-Khupibari Road.	2.90	2.00	2.00	0.00	0.00	0.00	0	0.00	1	10.00
393285044	Akonderbaid Primary School - Faitamari - Khajnagara Road.	3.05	5.00	5.00	0.00	0.00	0.00	0	0.00	2	20.00
393285045	Katra - Uttar Lawagram Road.	2.80	4.00	4.00	0.00	0.00	0.00	2	36.00	1	20.00
393285046	Muthajuri - Malirchala Road.	2.80	2.60	2.60	0.00	0.00	0.00	1	3.00	2	26.00
393285047	GangairFerighat - Nayerkhal Road	3.00	3.00	3.00	0.00	0.00	0.00	2	3.30	0	0.00
393285048	Gangair Modhya Para--Musullipara Road.	3.00	2.30	2.30	0.00	0.00	0.00	1	0.60	1	1.50
393285049	Ratnata - Kunabari Road.	3.00	2.50	2.50	0.00	0.00	0.00	2	1.80	0	0.00
393285050	Teghory - Bhabon Datta - Bhoose Datta Road.	3.00	6.00	6.00	0.00	0.00	0.00	1	0.60	3	22.00
393285051	Baroipara - Bhoose Datta Road.	2.90	2.30	2.30	0.00	0.00	0.00	1	24.00	2	4.00
393285052	Dhaluabari - Narangai I - Bagunta Road.	2.60	3.80	3.80	0.00	0.00	0.00	1	24.00	2	18.00
393285053	Garotta - Kashtala Road.	3.30	2.50	2.50	0.00	0.00	0.00	2	1.20	0	0.00
393285054	Bhoose Datta - Shiberpara Road.	2.80	3.20	3.20	0.00	0.00	0.00	1	20.00	1	30.00
393285055	Batdoba - Kaitura Road.	3.00	3.50	3.50	0.00	0.00	0.00	1	6.00	2	5.00
393285056	Digor - Gun Datta Road.	2.50	3.00	3.00	0.00	0.00	0.00	3	13.20	0	0.00
393285061	Nazunbagh - Monidaha Road.	3.66	0.92	0.92	0.00	0.00	0.00	0	0.00	1	0.60
393285062	Ashariachala - Muthajuri Road.	2.70	2.60	2.60	0.00	0.00	0.00	0	0.00	2	2.00
393285063	Beni Madhab - Gourangi Road	3.20	4.00	4.00	0.00	0.00	0.00	2	37.00	1	40.00
393285064	Lokerpara - Choyani Bokshia - Birsingh Road	3.66	6.84	6.84	0.00	0.00	0.00	2	6.60	1	1.00
393285065	Ganjana -Molajani - Amjani Road	3.00	7.50	7.50	0.00	0.00	0.00	5	19.80	7	82.00
393285066	Lahiribari Ferryghat - Rasulpur Road	3.20	1.00	1.00	0.00	0.00	0.00	2	20.00	1	12.00
393285067	Dharial - Chaitali Shimla - K.Karimpur Rd.	3.55	6.00	6.00	0.00	0.00	0.00	1	54.00	3	37.00
393285068	Digholachala - Bottala Rd.	3.05	3.50	3.50	0.00	0.00	0.00	1	0.60	2	22.00
393285069	Kamalpur - Muthajuri - Sundail Road	3.05	3.15	3.15	0.00	0.00	0.00	3	13.80	2	2.00

BASIC INFORMATION OF ROAD

DIVISION : DHAKA

DISTRICT : TANGAIL

ROAD CODE	ROAD NAME	CREST WIDTH (m)	TOTAL LENGTH (Km)	SURFACE TYPE-WISE BREAK-UP (Km)				STRUCTURE		EXISTING GAP	
				EARTHEN	FLEXIBLE PAVEMENT (BC)	BRICK PAVEMENT (WBM/HBB/BFS)	RIGID PAVEMENT (CC/RCC)	NUMBER	SPAN (m)	NUMBER	SPAN (m)
1	2	3	4	5	6	7	8	9	10	11	12
393285070	Kalikapur - Shiberpara Road	2.60	2.00	2.00	0.00	0.00	0.00	2	1.20	1	2.00
393285071	Teghory - Delutia Bazar Road	2.60	2.00	2.00	0.00	0.00	0.00	1	0.90	3	11.00
393285072	Shiberpara - Chaitarbyde - Molajani Road	3.00	2.20	2.20	0.00	0.00	0.00	1	0.90	1	2.00
393285073	Gala- Shorif Bari Road.	2.80	3.20	3.20	0.00	0.00	0.00	0	0.00	2	63.00
393285074	Jamuria - Pungli - Konabari Road	3.00	3.50	3.50	0.00	0.00	0.00	0	0.00	3	160.20
393285075	Ramdevpur - Purbasha Road	2.90	2.70	2.70	0.00	0.00	0.00	1	3.00	1	2.00
393285076	Kashtala - Chamuria Road	3.00	3.00	3.00	0.00	0.00	0.00	0	0.00	2	9.00
393285077	Nagbari - Andhipur Road	3.00	3.28	3.28	0.00	0.00	0.00	0	0.00	3	5.00
393285078	Hazipur - Ramchandrapur Road	3.00	3.00	3.00	0.00	0.00	0.00	0	0.00	2	16.00
393285079	Gunagram - Bir Ghatail - Chandshi Road	3.00	2.90	2.90	0.00	0.00	0.00	1	0.90	1	3.00
393285080	Baila - Taltola Road	3.00	5.00	5.00	0.00	0.00	0.00	1	1.80	2	16.00
393285081	Laxhmindar - Baghmara - Barabila Road	3.05	6.00	6.00	0.00	0.00	0.00	0	0.00	2	24.00
393285082	Muraid Chariabyde - Madhupur Chala - Laxhmindar Road	3.00	5.50	5.50	0.00	0.00	0.00	0	0.00	3	16.00
393285083	Makeshar Primary School - Dakiapatol Road	2.80	3.60	3.60	0.00	0.00	0.00	0	0.00	2	9.00
393285084	Sangaliapara - Fulhara Road	3.00	2.80	2.80	0.00	0.00	0.00	2	12.00	0	0.00
393285085	Gunagram - Modhya Corna - Kulaitala Road	3.50	1.75	0.00	1.75	0.00	0.00	2	1.20	0	0.00
393285086	Gala - North Shankarpur Road	3.00	2.75	2.75	0.00	0.00	0.00	1	3.00	0	0.00
393285087	Shahpur R&H - Rampur Road	3.66	3.20	3.20	0.00	0.00	0.00	6	22.20	0	0.00
393285088	Sarishata - Gangair Rd.	3.15	4.00	4.00	0.00	0.00	0.00	2	36.90	1	3.00
393285089	Nalsopa - Garjana Road	2.80	4.20	4.20	0.00	0.00	0.00	0	0.00	2	4.00
393285090	Sunatia-Gala-Choyani Bokshia Road	3.66	3.00	3.00	0.00	0.00	0.00	1	41.00	0	0.00
393285091	Fulbari - Lahiribari Ferryghat Road	3.20	6.20	6.20	0.00	0.00	0.00	2	8.60	1	30.00
393285092	Sonkhola-asintola Bazar Road	2.90	2.00	2.00	0.00	0.00	0.00	0	0.00	0	0.00
393285093	Bora korakoir- Biljolungi Road	2.50	2.00	2.00	0.00	0.00	0.00	1	3.00	1	0.90
393285094	South Dhalapara-Balla Bil Rd.	2.80	3.30	3.30	0.00	0.00	0.00	2	6.00	1	0.90
393285095	Kajla - Akander Bye Madrasha - Sagordighi Rd.	3.05	5.85	5.85	0.00	0.00	0.00	4	21.00	0	0.00
393285096	Rosulpur - Mominpur Rd.	3.05	2.00	2.00	0.00	0.00	0.00	1	8.00	0	0.00
393285097	Jangalia - Garo Bazer Rd.	2.50	2.50	2.50	0.00	0.00	0.00	1	12.00	0	0.00
393285098	Mukha Gangair - Gangair Bustand Rd.	2.50	2.50	2.50	0.00	0.00	0.00	0	0.00	3	2.70
393285099	Chowchiata More - Charabanga Rd.	2.50	3.00	3.00	0.00	0.00	0.00	0	0.00	1	0.00
393285100	Pora Bari - Poylarghat Rd.	2.50	3.50	3.50	0.00	0.00	0.00	1	6.00	4	5.70
393285101	Kashtola West para - Garotta Road	2.50	2.00	2.00	0.00	0.00	0.00	1	2.50	0	0.00
393285102	Kaliagram - Sheikh Shimul Pry. School Rd.	2.50	3.00	3.00	0.00	0.00	0.00	2	3.80	2	8.00
393285103	Dattagram Bazar - Nurpara Rd.	2.50	3.00	3.00	0.00	0.00	0.00	3	40.00	0	0.00
393285104	Sk.Shimul Pry. School - Bagundali Rd.	2.80	3.50	3.50	0.00	0.00	0.00	0	0.00	2	5.90
393285105	Kalidaspara - Korbari - Shadhuti Rd.	2.50	2.50	2.50	0.00	0.00	0.00	2	4.90	0	0.00
393285106	Moddhakorna-Benimadhab Rd.	2.50	3.00	3.00	0.00	0.00	0.00	2	2.90	0	0.00
393285107	Hatibandha-Tepara Golgonda Rd.	2.50	2.00	2.00	0.00	0.00	0.00	2	16.00	0	0.00
393285108	Bir Khagian-Katra Rd.	2.50	2.00	2.00	0.00	0.00	0.00	0	0.00	0	0.00
VILLAGE ROAD-B TOTAL: 74 Nos. Road			243.10	241.35	1.75	0.00	0.00	95	652.04	98	901.40
GHATAIL UPAZILA TOTAL: 184 Nos. Road			818.86	750.50	59.69	8.67	0.00	487	3019.28	239	2390.72

ROAD MAP GOPALPUR UPAZILA TANGAIL DISTRICT

JAMALPUR DISTRICT
SARISHABARI UPAZILA

MADHUPUR UPAZILA

BHUAPUR UPAZILA

GHATAIL UPAZILA

LEGEND

Administrative Boundary

- International Boundary
- District Boundary
- - - - - Upazila Boundary
- Union Boundary
- Municipal Boundary

Administrative HQs

- District HQ
- Upazila HQ
- ▲ Union HQ

Physical Infrastructures

- National Highways
- Regional Highways
- Zila Road
- Upazila Road (Pucca)
- Upazila Road (Katcha)
- Union Road (Pucca)
- Union Road (Katcha)
- Village Road A (Pucca)
- Village Road A (Katcha)
- Village Road B (Pucca)
- Village Road B (Katcha)
- Paurashava Road
- Railway Network
- Embankment
- Telecommunication line
- Power Transmission Line

Natural Features

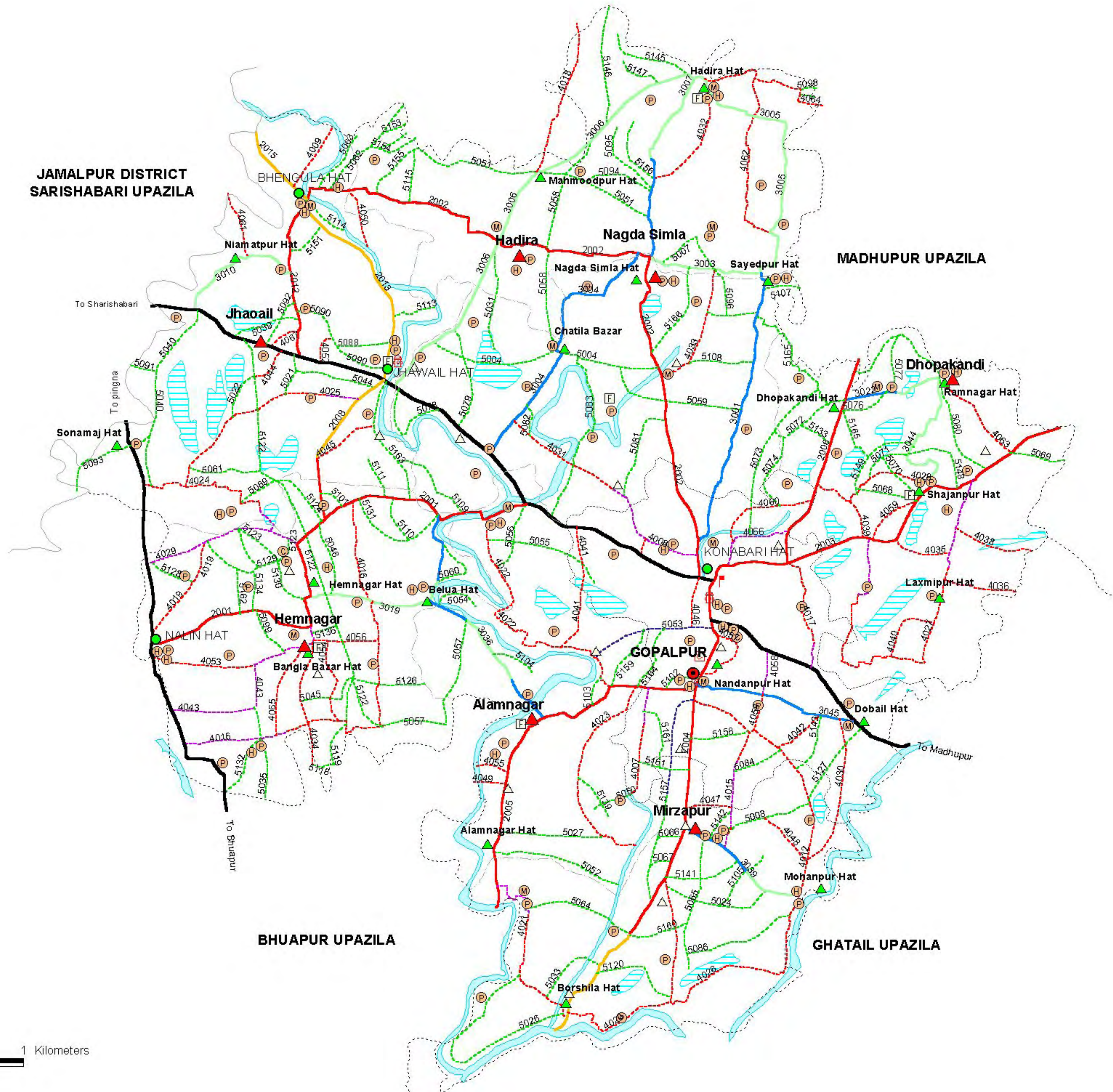
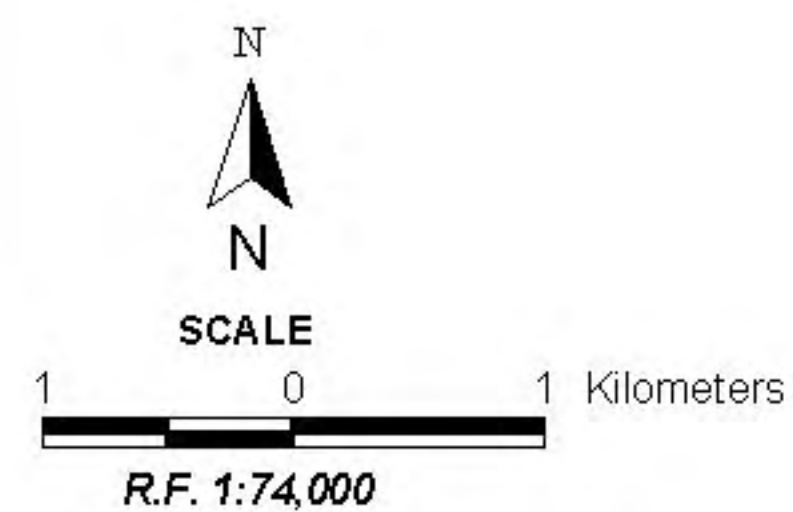
- Wide River
- Water Bodies
- Sandy Area
- Khal
- Forest
- Hill

Socio-Economic Infrastructures

- Growth Centre
- ▲ Small Hat/Bazar
- Police Station
- Upazila Health Complex
- Family welfare Centre
- Community Clinic
- Post Office
- College
- High School
- Primary School
- Madrasa
- Mosque
- Ashrayan/Abasan
- Temple

Compiled from : LGED Upazila Base Maps 1994-95, Landsat TM 1998, GPS Survey 1999 and Field Checking in November 2004
Projection : Lambert's Conformal Conic

PREPARED BY : GIS UNIT
LOCAL GOVERNMENT ENGINEERING DEPARTMENT



BASIC INFORMATION OF ROAD

DIVISION : DHAKA

DISTRICT : TANGAIL

ROAD CODE	ROAD NAME	CREST WIDTH (m)	TOTAL LENGTH (Km)	SURFACE TYPE-WISE BREAK-UP (Km)				STRUCTURE		EXISTING GAP	
				EARTHEN	FLEXIBLE PAVEMENT (BC)	BRICK PAVEMENT (WBM/HBB/BFS)	RIGID PAVEMENT (CC/RCC)	NUMBER	SPAN (m)	NUMBER	SPAN (m)
1	2	3	4	5	6	7	8	9	10	11	12

UPAZILA : GOPALPUR

ROAD TYPE : UPAZILA ROAD

393382001	Gopalpur - Nalin Hat	7.31	9.58	0.00	9.58	0.00	0.00	9	146.41	0	0.00
393382002	Gopalpur - Bhengula	7.31	13.10	0.00	13.10	0.00	0.00	17	220.25	0	0.00
393382003	Gopalpur - Modhupur	6.00	6.90	0.00	6.90	0.00	0.00	7	84.15	0	0.00
393382004	Gopalpur - Bhuapur	6.28	9.60	2.61	6.99	0.00	0.00	9	194.90	0	0.00
393382005	Gopalpur - Falda	5.48	6.85	0.00	6.85	0.00	0.00	15	215.35	0	0.00
393382006	Gopalpur - Dhanbari	5.57	4.00	0.00	4.00	0.00	0.00	14	98.75	0	0.00
393382008	Uddampur Primary School - Jhawai Bazar	4.26	3.00	2.24	0.00	0.76	0.00	6	10.40	0	0.00
393382012	Darisoya - Bhengla bazar	3.00	3.54	0.00	3.54	0.00	0.00	1	6.00	0	0.00
393382013	Jhawai GC - Bhengula GC Road	3.00	4.71	3.59	1.13	0.00	0.00	0	0.00	0	0.00
393382015	Bhengula - Pingna	3.04	2.75	2.75	0.00	0.00	0.00	0	0.00	1	14.00

UPAZILA ROAD TOTAL: 10 Nos. Road

64.03 11.18 52.09 0.76 0.00 78 976.21 1 14.00

ROAD TYPE : UNION ROAD

393383001	Gopalpur - Syedpur	6.00	5.25	0.00	5.25	0.00	0.00	16	71.77	0	0.00
393383003	Syedpur - Nagdasimla UP office	3.00	2.13	2.13	0.00	0.00	0.00	3	15.80	0	0.00
393383004	Banamali - Nagdasimla UP office via Chatutia Bazar	3.65	5.20	0.00	5.20	0.00	0.00	19	25.87	0	0.00
393383005	Nagdasimla UP - Hadira Bazar	3.65	5.00	5.00	0.00	0.00	0.00	6	37.69	0	0.00
393383006	Jhawai - Hadira UP via Chatutia Bazar	3.00	8.55	8.55	0.00	0.00	0.00	19	71.39	0	0.00
393383007	Nagdasimla UP - Hadira UP	2.43	3.80	3.33	0.48	0.00	0.00	3	10.30	1	48.00
393383019	Charpara Belua - Hemnagar UP via Bellua Hat	4.26	3.85	3.38	0.48	0.00	0.00	6	53.90	0	0.00
393383022	Dhopakandi Hat - Dhopakandi UP office	3.50	1.80	1.00	0.80	0.00	0.00	3	46.50	0	0.00
393383036	Alamnagar UP - Belua Bazar	4.30	3.70	2.83	0.87	0.00	0.00	3	79.05	0	0.00
393383039	Mirzapur UP - Mohanpur hat Road	2.96	3.00	3.00	0.00	0.00	0.00	6	21.23	0	0.00
393383044	Dhopakandi UP (Ramnagar Bazar) - Shajanpur Bazar	3.00	2.83	2.83	0.00	0.00	0.00	2	16.50	0	0.00
393383045	Suti Kalibari - Dubail	4.00	3.00	0.00	3.00	0.00	0.00	4	20.00	0	0.00

UNION ROAD TOTAL: 12 Nos. Road

48.11 32.04 16.07 0.00 0.00 90 470.00 1 48.00

ROAD TYPE : VILLAGE ROAD-A

393384007	Balata - Hijuleeppara	3.60	1.80	1.80	0.00	0.00	0.00	1	4.50	0	0.00
393384008	Gopalpur Paulpara - Bhuapara	4.80	1.56	0.56	1.00	0.00	0.00	0	0.00	2	12.00
393384009	Bhengula bazar - Bhengula Bazar Godwn	3.00	3.47	3.47	0.00	0.00	0.00	1	12.00	1	6.00
393384012	Mohanpur - Betakuri	3.00	2.85	2.85	0.00	0.00	0.00	1	7.00	3	14.00
393384015	Majpara - Suti Polash	3.65	3.10	3.10	0.00	0.00	0.00	4	21.30	0	0.00
393384016	Sonata Madrasha - Gulipacha	4.26	8.46	6.71	1.75	0.00	0.00	9	37.31	0	0.00
393384017	Modhupur Road - Porabari Road	3.00	1.95	1.65	0.30	0.00	0.00	2	8.00	0	0.00
393384018	Mamudpur - Musuddi bazar	3.65	2.88	2.88	0.00	0.00	0.00	2	15.25	0	0.00
393384019	Nalin bazar - Uttar Naruchi	2.50	2.50	2.00	0.00	0.50	0.00	1	3.00	0	0.00
393384020	Dighalata - Borshila	3.00	4.00	3.50	0.50	0.00	0.00	1	0.90	0	0.00
393384021	Doulatpur - Borshila	3.00	3.50	3.50	0.00	0.00	0.00	0	0.00	1	10.00
393384022	Bir Nalhara - Nabagram bazar	2.50	5.42	5.42	0.00	0.00	0.00	6	34.80	0	0.00
393384023	Balata FRB - Montala Ferryghat	4.25	4.15	4.15	0.00	0.00	0.00	3	91.00	0	0.00
393384024	Sonamui - Hemnagar	3.96	3.51	3.51	0.00	0.00	0.00	2	18.00	0	0.00
393384025	Madaria - Pigna	4.87	7.75	7.28	0.48	0.00	0.00	7	71.89	0	0.00
393384026	Mohanpur - Borshila	3.65	3.96	3.96	0.00	0.00	0.00	3	31.50	2	13.00
393384027	Shajanpur - Bhutia via Panchas,Sujanbari	3.50	9.85	9.38	0.48	0.00	0.00	11	92.47	0	0.00
393384028	Pichuria - Shajanpur bazar	3.00	2.58	2.58	0.00	0.00	0.00	11	17.19	0	0.00
393384029	Hemnagar - Shakharia	3.65	2.80	0.93	1.87	0.00	0.00	2	7.70	0	0.00
393384030	Mohanpur - Dubail	3.00	2.57	2.57	0.00	0.00	0.00	2	16.57	0	0.00
393384031	Baiskail - Banmail	2.50	2.25	0.50	1.75	0.00	0.00	4	42.00	0	0.00
393384032	Polshia Ferryghat - Hadira bazar	3.00	2.50	2.50	0.00	0.00	0.00	3	27.00	0	0.00

BASIC INFORMATION OF ROAD

DIVISION : DHAKA

DISTRICT : TANGAIL

ROAD CODE	ROAD NAME	CREST WIDTH (m)	TOTAL LENGTH (Km)	SURFACE TYPE-WISE BREAK-UP (Km)				STRUCTURE		EXISTING GAP	
				EARTHEN	FLEXIBLE PAVEMENT (BC)	BRICK PAVEMENT (WBM/HBB/BFS)	RIGID PAVEMENT (CC/RCC)	NUMBER	SPAN (m)	NUMBER	SPAN (m)
1	2	3	4	5	6	7	8	9	10	11	12
393384033	Chandpur - Khoruria	3.50	3.00	3.00	0.00	0.00	0.00	1	8.00	1	10.00
393384034	Hamnagor machibari-Dakhin simlim	3.50	2.80	2.80	0.00	0.00	0.00	0	0.00	0	0.00
393384035	Kamdeb bari-Panchas	3.10	1.30	1.30	0.00	0.00	0.00	0	0.00	0	0.00
393384036	Chaksumanamudi-Narilla	2.50	2.25	2.25	0.00	0.00	0.00	0	0.00	0	0.00
393384037	Bhutia - Bisnapur	4.00	0.75	0.75	0.00	0.00	0.00	0	0.00	0	0.00
393384038	Abhungi - Bakhuriabari	2.50	1.31	1.31	0.00	0.00	0.00	3	12.66	0	0.00
393384039	Shomespur - Langaljora	2.50	1.90	1.75	0.15	0.00	0.00	1	4.57	0	0.00
393384040	Sayanipara - Bhengula Rd	3.00	1.74	1.74	0.00	0.00	0.00	2	14.00	0	0.00
393384041	Bhuarpara - Madarjani	3.65	1.80	1.80	0.00	0.00	0.00	2	18.00	0	0.00
393384042	Suti Polash - Khanpara	3.65	4.50	3.50	1.01	0.00	0.00	2	15.00	2	25.00
393384043	Gulipacha - Shakharia	3.00	4.06	4.06	0.00	0.00	0.00	1	12.00	0	0.00
393384044	Jhawaii - Kaheta P/School	4.00	3.95	2.89	1.06	0.00	0.00	2	22.50	3	21.00
393384045	Golabari - Rajgolabari	3.00	1.80	1.80	0.00	0.00	0.00	0	0.00	1	10.00
393384046	Gopalpur PH LSD Road	3.63	3.29	3.29	0.00	0.00	0.00	0	0.00	0	0.00
393384047	Mirzapur UP Office - Khamarpara	3.10	0.70	0.70	0.00	0.00	0.00	1	6.00	0	0.00
393384048	Mohanpur - Nabodulatia	3.05	1.25	1.25	0.00	0.00	0.00	1	0.60	0	0.00
393384049	Gopalpur Falda FRB - Agterilla	3.05	0.65	0.65	0.00	0.00	0.00	0	0.00	1	60.00
393384050	Pakutia - Bhengula bazar	3.00	2.92	2.92	0.00	0.00	0.00	1	12.00	1	8.00
393384052	Banamali R&H Rd. - Tithitola bazar Rd.	2.00	1.90	1.90	0.00	0.00	0.00	2	13.00	3	30.00
393384053	Banglabazar - Bholarpara	3.66	2.25	2.25	0.00	0.00	0.00	2	18.00	1	14.00
393384054	Balobari - Bnaglabazar	3.00	2.70	2.70	0.00	0.00	0.00	1	6.00	1	6.00
393384055	Alamnagar FRB- Alamnagar River	2.75	0.80	0.80	0.00	0.00	0.00	0	0.00	1	10.00
393384056	Banglabazar-Madaria	3.20	0.80	0.80	0.00	0.00	0.00	0	0.00	0	0.00
393384057	Shamspur-Sutikalibari	4.90	1.50	1.50	0.00	0.00	0.00	0	0.00	0	0.00
393384058	Kacharimosq-Potolpara	4.90	1.00	1.00	0.00	0.00	0.00	0	0.00	0	0.00
393384059	Shazanpur-Eidgha fild-Panchas Road	3.66	0.50	0.50	0.00	0.00	0.00	0	0.00	0	0.00
393384060	Gopalpur - Chandabari	4.26	1.06	0.00	1.06	0.00	0.00	2	5.16	0	0.00
393384061	Harisha - Bhengula	3.65	3.45	3.45	0.00	0.00	0.00	1	6.00	1	25.00
393384062	Sattarkandi - Hadira	3.00	3.00	3.00	0.00	0.00	0.00	4	26.00	1	15.00
393384063	Ramnagar - Kuripakhia	4.90	2.42	2.42	0.00	0.00	0.00	23	16.15	0	0.00
393384064	Hadira bazar - Banda azgara	3.00	2.80	2.80	0.00	0.00	0.00	1	3.66	0	0.00
393384065	Langra Bazar-Bangla Bazar	4.50	4.50	0.00	4.50	0.00	0.00	3	25.00	0	0.00
393384066	Jamtail - Jhawaii Ferryghat	3.00	2.55	2.55	0.00	0.00	0.00	0	0.00	1	6.00
393384067	Jhawaii Bagdibari - Darisaya P/School	3.65	2.27	2.27	0.00	0.00	0.00	1	12.00	1	7.00
VILLAGE ROAD-A TOTAL: 56 Nos. Road			156.88	140.48	15.90	0.50	0.00	133	815.68	28	302.00

ROAD TYPE : VILLAGE ROAD-B

393385004	Rampur - Chatila Jothari	2.80	3.09	3.09	0.00	0.00	0.00	2	21.00	4	50.00
393385007	Shenerchar - Sattarkandi	2.43	1.37	1.37	0.00	0.00	0.00	1	2.30	1	4.00
393385008	Shahapara - Majpara	2.74	1.90	1.90	0.00	0.00	0.00	1	12.00	2	12.00
393385021	Bera Dakuri - Faldarpara	3.00	0.71	0.71	0.00	0.00	0.00	1	3.35	0	0.00
393385022	Darisaya Nayapara - Baradakuri	3.65	0.73	0.73	0.00	0.00	0.00	0	0.00	2	12.00
393385024	Dighalata - Mohanpur	3.00	1.80	1.80	0.00	0.00	0.00	4	33.00	0	0.00
393385026	Dakhin Mandia - Borshila	3.00	4.00	2.95	1.05	0.00	0.00	2	60.05	1	15.00
393385027	Alamnagar - Joynagar	3.00	3.45	3.45	0.00	0.00	0.00	4	36.00	0	0.00
393385031	Uttar Pathalia - Kariata	3.65	3.10	3.10	0.00	0.00	0.00	1	9.00	1	8.00
393385033	Uttar Mandia - Sharifpur	3.00	1.30	1.30	0.00	0.00	0.00	0	0.00	2	65.00
393385035	South Naruchi - North Naruchi	3.00	3.77	3.77	0.00	0.00	0.00	3	21.00	0	0.00
393385039	Darisoya P/School - Gangail Dakuri	3.65	1.69	1.69	0.00	0.00	0.00	0	0.00	0	0.00
393385040	Harisha - Charsonmamui	3.65	5.30	5.30	0.00	0.00	0.00	1	11.00	1	8.00
393385044	Jhawaii - Mouza Dakuri	3.00	1.85	1.85	0.00	0.00	0.00	1	1.80	2	12.00
393385045	Bholarpara - Banipara	3.65	2.75	2.75	0.00	0.00	0.00	1	6.00	0	0.00
393385046	Uddampur - Dadirata	3.64	1.40	1.40	0.00	0.00	0.00	2	21.00	0	0.00
393385050	Char Nalhara - Baguata	3.25	3.75	3.75	0.00	0.00	0.00	4	21.00	0	0.00
393385051	Golabari - Kariata	2.98	6.37	6.37	0.00	0.00	0.00	3	20.00	0	0.00
393385052	Alamnagar - Barvita	2.38	4.80	4.80	0.00	0.00	0.00	2	18.00	0	0.00

BASIC INFORMATION OF ROAD

DIVISION : DHAKA

DISTRICT : TANGAIL

ROAD CODE	ROAD NAME	CREST WIDTH (m)	TOTAL LENGTH (Km)	SURFACE TYPE-WISE BREAK-UP (Km)				STRUCTURE		EXISTING GAP	
				EARTHEN	FLEXIBLE PAVEMENT (BC)	BRICK PAVEMENT (WBM/HBB/BFS)	RIGID PAVEMENT (CC/RCC)	NUMBER	SPAN (m)	NUMBER	SPAN (m)
1	2	3	4	5	6	7	8	9	10	11	12
393385053	Bhadakhali - Madarjani	2.90	1.20	1.20	0.00	0.00	0.00	2	21.00	0	0.00
393385054	Madarjani - Balua bazar	2.85	0.93	0.93	0.00	0.00	0.00	1	60.00	0	0.00
393385055	Nabagram - Bhuarpara	1.36	1.95	1.95	0.00	0.00	0.00	2	18.00	0	0.00
393385056	Nabagram - Madarjani	0.95	1.43	1.43	0.00	0.00	0.00	0	0.00	0	0.00
393385057	Kumulli - Fulbari	2.90	1.36	1.36	0.00	0.00	0.00	1	12.00	0	0.00
393385058	Charkashi - Niamatpur	3.10	6.16	6.16	0.00	0.00	0.00	3	21.00	0	0.00
393385059	Chatila - Makulla	3.00	2.90	2.90	0.00	0.00	0.00	2	17.89	0	0.00
393385060	Kumulli - Belua Vill.	2.80	1.80	1.80	0.00	0.00	0.00	0	0.00	2	12.00
393385061	Mohail - Kaheta	2.90	1.30	1.30	0.00	0.00	0.00	0	0.00	2	17.00
393385062	Kariata - Pach potol	3.00	1.75	1.75	0.00	0.00	0.00	1	12.00	0	0.00
393385063	Kariata - Darbarpur	2.50	1.10	1.10	0.00	0.00	0.00	1	6.00	0	0.00
393385064	Sharifpur - Jot ataula	2.40	1.65	1.65	0.00	0.00	0.00	0	0.00	1	22.00
393385065	Mirzapur - Nuturchar	2.00	2.30	2.30	0.00	0.00	0.00	2	17.00	0	0.00
393385066	Uttar khanpara Vill. Rd.	0.90	0.50	0.50	0.00	0.00	0.00	0	0.00	0	0.00
393385067	Dakhin khanpara Vill. Rd.	0.90	0.30	0.30	0.00	0.00	0.00	0	0.00	0	0.00
393385068	Laxhmipur - Sujanbari	1.90	1.40	1.40	0.00	0.00	0.00	0	0.00	0	0.00
393385069	Shaplabari - Banda mamudpur	1.20	1.15	0.57	0.58	0.00	0.00	1	0.60	0	0.00
393385070	Panchas - Charervta	1.00	1.20	1.20	0.00	0.00	0.00	3	13.20	0	0.00
393385071	Misrapatti - Mukundabari	1.50	1.00	1.00	0.00	0.00	0.00	0	0.00	1	10.00
393385072	Dhopakandi - Kadim satdumbur	2.00	1.10	1.10	0.00	0.00	0.00	0	0.00	1	14.00
393385073	Hat bairan - Dhokandi	2.50	3.10	3.10	0.00	0.00	0.00	0	0.00	1	10.00
393385074	Hat bairan - Makulla	2.00	1.15	1.15	0.00	0.00	0.00	0	0.00	0	0.00
393385076	Dhopakandi - Baparipara Road	3.05	0.85	0.85	0.00	0.00	0.00	0	0.00	2	30.00
393385077	Bororia - Betbari Road	2.90	0.75	0.75	0.00	0.00	0.00	0	0.00	1	14.00
393385078	Bildoga - Mazidpur Road	2.75	1.03	1.03	0.00	0.00	0.00	0	0.00	2	30.00
393385079	Bildaga Primary School Road	3.05	0.25	0.25	0.00	0.00	0.00	0	0.00	1	14.00
393385080	Kuripakhia village road	3.50	0.40	0.40	0.00	0.00	0.00	0	0.00	0	0.00
393385081	Ramjibanpur - Atarbari	3.60	2.65	2.65	0.00	0.00	0.00	0	0.00	1	7.00
393385082	Baishkail - Chotila	3.66	0.80	0.80	0.00	0.00	0.00	0	0.00	1	20.00
393385083	Baishkail - Gaizapara	2.50	1.30	1.30	0.00	0.00	0.00	0	0.00	0	0.00
393385084	Mirzapur Uttarpara - Langoljora	2.80	0.15	0.15	0.00	0.00	0.00	1	12.00	0	0.00
393385086	Purba Nuturchar - Parchim Nuturchar	3.66	1.25	1.25	0.00	0.00	0.00	4	33.89	0	0.00
393385088	Jhawai - Darisaya	3.05	1.75	1.75	0.00	0.00	0.00	0	0.00	0	0.00
393385089	Kaheta - Charmahail	3.66	1.90	1.90	0.00	0.00	0.00	1	11.89	0	0.00
393385090	Jhawai Bazar - Chardakuri	3.66	2.10	2.10	0.00	0.00	0.00	1	11.89	0	0.00
393385091	Vadai Majibari - Vadai Primary School	3.05	1.50	1.50	0.00	0.00	0.00	1	11.89	0	0.00
393385092	Harisha Dakhinpara - Horisha R&H road	3.05	2.25	2.25	0.00	0.00	0.00	1	10.00	0	0.00
393385093	Sonamui - Char Sonamui	3.66	1.35	1.35	0.00	0.00	0.00	0	0.00	2	24.00
393385094	Palisha Ferryghat - Mahamudpur	3.60	1.25	1.25	0.00	0.00	0.00	3	28.89	0	0.00
393385095	Polisha Ferryghat - Mahamudpur Pankata	3.60	3.25	3.25	0.00	0.00	0.00	0	0.00	1	16.00
393385096	Rajghat - Senerchar Madrasha	3.66	1.00	1.00	0.00	0.00	0.00	1	11.89	0	0.00
393385097	Narilla - Bonda Azgara	3.66	0.30	0.30	0.00	0.00	0.00	1	9.00	0	0.00
393385098	Azgara - Narilla	3.05	0.90	0.90	0.00	0.00	0.00	2	23.00	1	25.00
393385099	Uttar Shimlapara - Dakhin Shimlapara	3.05	0.50	0.50	0.00	0.00	0.00	1	6.00	0	0.00
393385101	Uddampur Borni - Uddampur Porchimpara	3.70	1.80	1.80	0.00	0.00	0.00	0	0.00	1	14.00
393385102	Sutikalibari - EidghaField	2.75	0.90	0.90	0.00	0.00	0.00	2	10.00	0	0.00
393385103	Gopalpur Bhuapur - Biralhara	3.05	2.10	2.10	0.00	0.00	0.00	3	1.80	0	0.00
393385104	Bhaduri Kumulli - Kamar Kumulli	3.10	2.10	2.10	0.00	0.00	0.00	1	6.00	0	0.00
393385105	Kaguchiata - Purbo Nuturchar	3.66	0.60	0.60	0.00	0.00	0.00	1	11.89	0	0.00
393385106	Khamar Shimla - Chandpur	3.66	2.05	2.05	0.00	0.00	0.00	1	4.00	1	7.00
393385107	Sayedpur - Khanbari	3.05	1.15	1.15	0.00	0.00	0.00	1	0.60	0	0.00
393385108	Chandpur - Nagdashimla	3.10	1.15	1.15	0.00	0.00	0.00	1	6.00	0	0.00
393385109	Jamtoil - Sunata	3.66	3.05	3.05	0.00	0.00	0.00	1	9.00	2	15.00
393385110	Sunata Purbapara Village road	3.05	0.60	0.60	0.00	0.00	0.00	0	0.00	0	0.00
393385111	Sunata Uttarpara Village road	3.05	0.50	0.50	0.00	0.00	0.00	0	0.00	0	0.00
393385113	Pakutia Goalpara - Pakutia Regd. Pry. School	3.66	1.80	1.80	0.00	0.00	0.00	0	0.00	1	5.00
393385114	Ghoramara - Pakutia	3.66	1.50	1.50	0.00	0.00	0.00	0	0.00	0	0.00

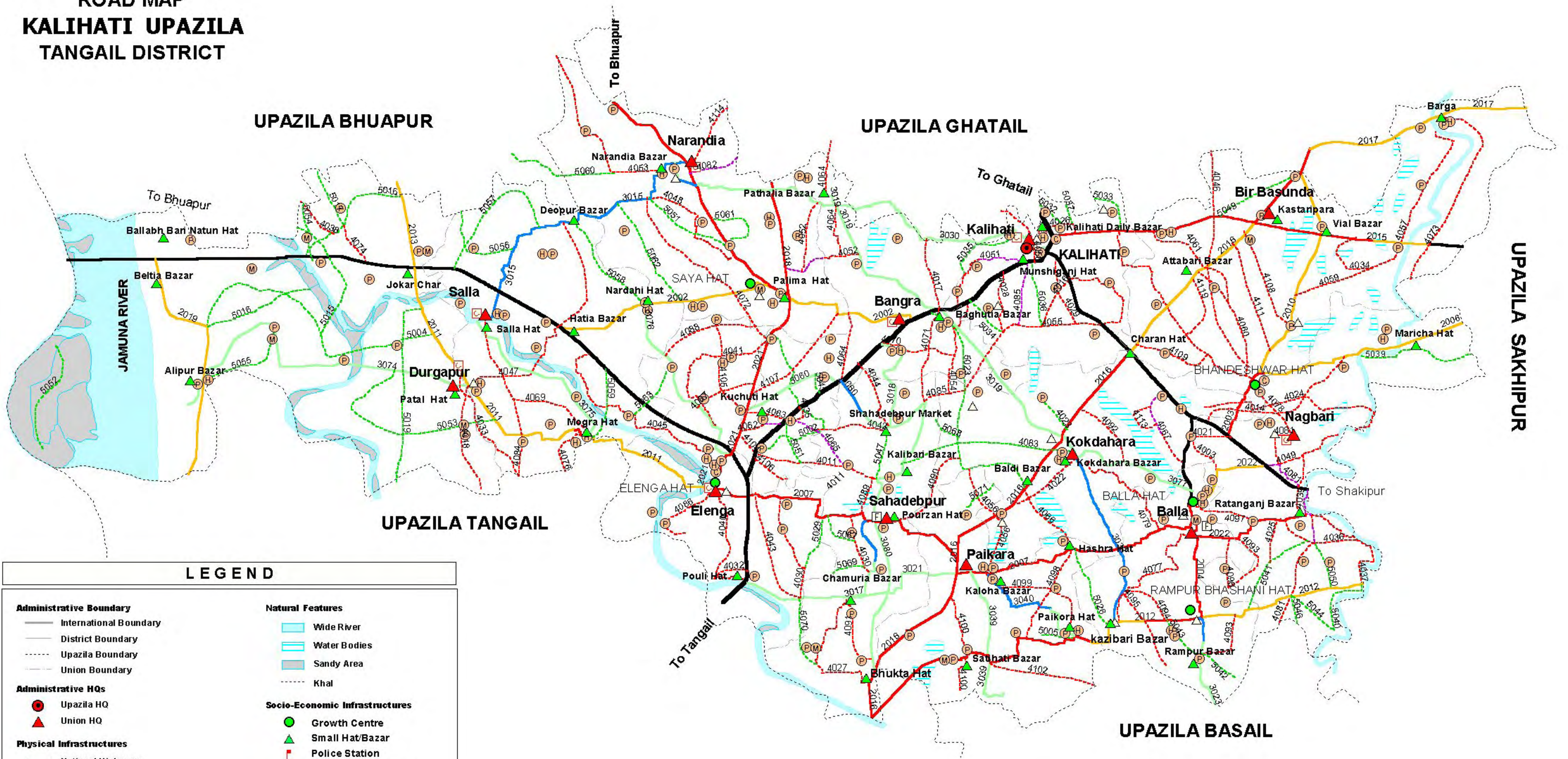
BASIC INFORMATION OF ROAD

DIVISION : DHAKA

DISTRICT : TANGAIL

ROAD CODE	ROAD NAME	CREST WIDTH (m)	TOTAL LENGTH (Km)	SURFACE TYPE-WISE BREAK-UP (Km)				STRUCTURE		EXISTING GAP	
				EARTHEN	FLEXIBLE PAVEMENT (BC)	BRICK PAVEMENT (WBM/HBB/BFS)	RIGID PAVEMENT (CC/RCC)	NUMBER	SPAN (m)	NUMBER	SPAN (m)
1	2	3	4	5	6	7	8	9	10	11	12
393385115	Kariata - Dhafaderbari Village	2.75	0.60	0.60	0.00	0.00	0.00	0	0.00	0	0.00
393385118	Shanakboira - Fulbari	3.05	1.95	1.95	0.00	0.00	0.00	1	7.00	0	0.00
393385119	Fulbari - Agterilla	3.05	1.70	1.70	0.00	0.00	0.00	1	9.00	0	0.00
393385120	Shandertola - Garjana	3.05	1.85	1.85	0.00	0.00	0.00	0	0.00	1	14.00
393385122	New Shimlapara - Balobari	3.66	0.65	0.65	0.00	0.00	0.00	0	0.00	1	14.00
393385123	New Shimlapara - Hemnagar	3.05	0.90	0.90	0.00	0.00	0.00	0	0.00	1	13.00
393385124	Uttarkhamarpara - Dakhinkhamarpara	3.05	1.75	1.75	0.00	0.00	0.00	0	0.00	1	15.00
393385125	Shimlapara Majibari - Uttarshimlapara	3.10	0.80	0.80	0.00	0.00	0.00	0	0.00	1	10.00
393385126	Fulbari - Kumulli	3.00	2.20	2.20	0.00	0.00	0.00	0	0.00	1	15.00
393385127	Suti Nayapara - Dubail	3.66	1.75	1.75	0.00	0.00	0.00	0	0.00	0	0.00
393385128	Purba Shakharia - Parchim Shakharia	3.66	0.80	0.80	0.00	0.00	0.00	1	3.00	0	0.00
393385129	Shimlapara Majibari - Hemnagar	3.05	0.82	0.82	0.00	0.00	0.00	1	11.89	0	0.00
393385130	Dakhin Shimlapara - Hemnagar	3.00	1.00	1.00	0.00	0.00	0.00	0	0.00	1	10.00
393385131	Uddampur Purbapara - Parchimpara	3.66	0.75	0.75	0.00	0.00	0.00	1	12.00	0	0.00
393385132	Uttar Naruchi - Arjuna	4.90	1.00	1.00	0.00	0.00	0.00	0	0.00	1	14.00
393385133	Pichuria - Kukurjani	4.30	0.80	0.80	0.00	0.00	0.00	0	0.00	1	5.00
393385134	Dakhin Shimlapara - Uttar Shimlapara	4.90	0.50	0.50	0.00	0.00	0.00	0	0.00	1	15.00
393385136	Hamnagar H. School - Madaria Road	3.10	0.40	0.40	0.00	0.00	0.00	0	0.00	1	4.00
393385138	Shapur Pry. School - Dakhin Shapur	3.66	1.55	1.55	0.00	0.00	0.00	1	1.80	1	4.00
393385139	Charnalhara - Uttar Baguata	3.05	1.80	1.80	0.00	0.00	0.00	0	0.00	1	6.00
393385141	Mirzapur Uttarpara - Khanpara	3.66	0.20	0.20	0.00	0.00	0.00	0	0.00	1	7.00
393385142	Mirzapur H.School - Majpara	3.05	0.80	0.80	0.00	0.00	0.00	0	0.00	1	8.00
393385143	Dhualutia - Rauthbari	3.05	0.70	0.70	0.00	0.00	0.00	0	0.00	1	5.00
393385145	Habibpur - Sanerchar	3.66	1.30	1.30	0.00	0.00	0.00	1	0.90	0	0.00
393385146	Bhadurir Char Purba - Parchim	3.66	1.80	1.80	0.00	0.00	0.00	0	0.00	1	7.00
393385147	Bhadurir Char Parchim - Niamatpur	3.05	1.10	1.10	0.00	0.00	0.00	0	0.00	1	4.00
393385148	Kamdebbari - Garalia	3.80	0.95	0.95	0.00	0.00	0.00	0	0.00	1	4.00
393385149	Satdumpur - Kuripakhia	3.05	0.60	0.60	0.00	0.00	0.00	0	0.00	1	7.00
393385150	Badhurir Char Pry. School - Jhawaiil Charaljani road	2.75	0.30	0.30	0.00	0.00	0.00	0	0.00	1	4.00
393385151	Ghoramara - Charpara	3.66	1.00	1.00	0.00	0.00	0.00	0	0.00	1	10.00
393385152	Purba Niamatpur - Parchim Niamatpur	4.80	0.70	0.70	0.00	0.00	0.00	0	0.00	1	8.00
393385153	Kariata - Janki	3.05	1.50	1.50	0.00	0.00	0.00	0	0.00	1	10.00
393385154	Kariata - Mazidpur	3.10	2.20	2.20	0.00	0.00	0.00	0	0.00	1	7.00
393385155	Uttarpathalia - Kairata	3.20	2.00	2.00	0.00	0.00	0.00	0	0.00	1	10.00
393385156	Polisha - Polisha Eidgha	3.05	1.30	1.30	0.00	0.00	0.00	0	0.00	1	10.00
393385157	Hijulipara Uttar-Boran River	2.44	0.54	0.54	0.00	0.00	0.00	0	0.00	0	0.00
393385158	Hijuliparaw Mosq.-Polas	2.70	1.50	1.50	0.00	0.00	0.00	0	0.00	0	0.00
393385159	Balata Kobirpur-Suthi Eidga fild	2.90	1.00	1.00	0.00	0.00	0.00	0	0.00	0	0.00
393385160	Polas fakir Bari mosq.-Baguata	2.60	2.00	2.00	0.00	0.00	0.00	0	0.00	0	0.00
393385161	Polash Ashan Hazibari-Balata Zohiar house	2.70	1.00	1.00	0.00	0.00	0.00	0	0.00	0	0.00
393385162	Charsimlamosq-Rajghat	2.90	0.60	0.60	0.00	0.00	0.00	0	0.00	0	0.00
393385163	Uddamper Jhawaiil road-Rajgolabari Eidga fild	2.60	0.40	0.40	0.00	0.00	0.00	0	0.00	0	0.00
393385164	UZR Farighat-Sutieidga fild	2.10	0.20	0.20	0.00	0.00	0.00	0	0.00	0	0.00
393385165	Kharalia - Dhopakandi	3.00	2.60	2.60	0.00	0.00	0.00	1	24.00	1	7.00
393385166	Gopalpur - Chanpur	3.65	5.90	5.90	0.00	0.00	0.00	1	9.00	0	0.00
VILLAGE ROAD-B TOTAL: 121 Nos. Road			192.40	190.77	1.63	0.00	0.00	89	793.41	69	739.00
GOPALPUR UPAZILA TOTAL: 199 Nos. Road			461.42	374.48	85.68	1.26	0.00	390	3055.30	99	1103.00

ROAD MAP KALIHATI UPAZILA TANGAIL DISTRICT



LEGEND

Administrative Boundary

- International Boundary
- District Boundary
- - - Upazila Boundary
- - - Union Boundary

Administrative HQs

- Upazila HQ
- ▲ Union HQ

Physical Infrastructures

- National Highways
- Regional Highways
- Zila Road
- Upazila Road (Pucca)
- Upazila Road (Katcha)
- Union Road (Pucca)
- Union Road (Katcha)
- Village Road A (Pucca)
- Village Road A (Katcha)
- Village Road B (Pucca)
- Village Road B (Katcha)
- Paurashava Road
- Railway Network
- Embankment
- Telecommunication line
- Power Transmission Line

Natural Features

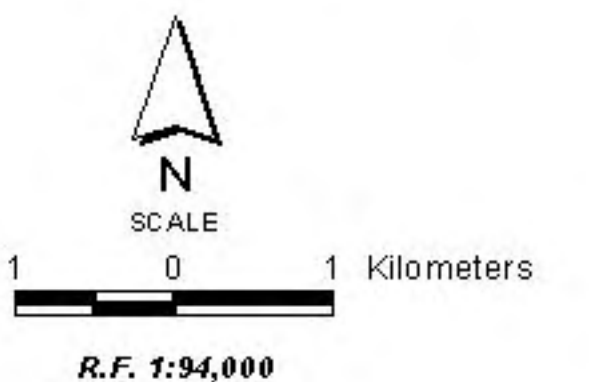
- Wide River
- Water Bodies
- Sandy Area
- Khal

Socio-Economic Infrastructures

- Growth Centre
- ▲ Small Hat/Bazar
- Police Station
- Upazila Health Complex
- Family welfare Centre
- Community Clinic
- Post Office
- College
- High School
- Primary School
- Madrasa
- Mosque
- Ashrayan/Abasan
- Temple

Compiled from : LGED Upazila Base Maps 1994-95, Landsat TM 1998,
GPS Survey 1999 and Field Checking in May 2001
Projection : Lambert's Conformal Conic

PREPARED BY : GIS UNIT
LOCAL GOVERNMENT ENGINEERING DEPARTMENT



BASIC INFORMATION OF ROAD

DIVISION : DHAKA

DISTRICT : TANGAIL

ROAD CODE	ROAD NAME	CREST WIDTH (m)	TOTAL LENGTH (Km)	SURFACE TYPE-WISE BREAK-UP (Km)				STRUCTURE		EXISTING GAP	
				EARTHEN	FLEXIBLE PAVEMENT (BC)	BRICK PAVEMENT (WBM/HBB/BFS)	RIGID PAVEMENT (CC/RCC)	NUMBER	SPAN (m)	NUMBER	SPAN (m)
1	2	3	4	5	6	7	8	9	10	11	12

UPAZILA : KALIHATI

ROAD TYPE : UPAZILA ROAD

393472002	Kalihati(Dhunail)-Shayahat- Hatia JBA Road	4.30	9.85	9.40	0.45	0.00	0.00	10	125.50	2	60.00	
393472003	Bhandeshwar G.C-Balla G.C. Road	7.00	1.60	0.00	1.60	0.00	0.00	2	9.00	0	0.00	
393472004	Balla G.C.-Rampur Bhashani G.C. Road	5.80	2.40	0.00	2.40	0.00	0.00	3	4.20	0	0.00	
393472006	Bhandeshar G.C.--Barachowna G.C. Road	6.10	6.00	5.65	0.35	0.00	0.00	3	23.60	3	220.00	
393472007	Elenga G.C.-Balla G.C Road	6.80	14.00	0.00	14.00	0.00	0.00	24	264.08	0	0.00	
393472010	Bhandeshar G.C.-Dewpara G.C.Road via Vial Bazar	3.05	8.00	8.00	0.00	0.00	0.00	2	18.90	9	137.50	
393472011	Elenga G.C. -Zokerchar JBA Road via Durgapur U.P	4.80	11.00	8.47	2.12	0.41	0.00	6	179.90	1	150.00	
393472012	Suruz G.C.- Shakhipur Upazila Road via Rampur G.C.	4.25	13.00	6.72	6.28	0.00	0.00	13	127.70	7	314.00	
393472013	Zokerchar JBA -Nikrail G.C. Road	3.60	2.00	2.00	0.00	0.00	0.00	1	1.50	0	0.00	
393472015	Kalihati RHW -Barachowna G.C. Road (UZR #57)	5.50	11.50	1.80	8.10	1.60	0.00	12	268.60	3	172.00	
393472016	Suruz G.C. - Dhalapara G.C. Road	4.00	16.91	4.78	12.14	0.00	0.00	22	178.30	4	252.00	
393472017	Dewpara G.C.- Indrozani G.C. Road	2.50	5.00	5.00	0.00	0.00	0.00	0	0.00	4	184.00	
393472018	Shaya G.C.-Shialkol G.C. Road	4.60	2.50	0.00	2.50	0.00	0.00	2	11.00	0	0.00	
393472019	Jamuna Bridge-Torabgonj G.C. road	2.50	3.70	3.70	0.00	0.00	0.00	0	0.00	4	197.00	
393472021	Elenga GC - Bhuapur Road (There is no entity into RHD & LGED List)	4.00	10.00	0.00	0.00	10.00	0.00	0	0.00	0	0.00	
393472022	Balla G.C.- Baharatail GC via Ratangonj Bazar Road	4.20	3.15	0.29	2.86	0.00	0.00	5	46.40	0	0.00	
UPAZILA ROAD TOTAL: 16 Nos. Road				120.61	55.82	52.79	12.01	0.00	105	1258.68	37	1686.50

ROAD TYPE : UNION ROAD

393473015	Narandia -Salla Road	4.20	8.00	0.00	8.00	0.00	0.00	11	103.10	0	0.00	
393473017	Shahadebpur UP (Poujan) - Chamuria Road	3.45	2.20	1.10	0.00	1.10	0.00	4	15.50	0	0.00	
393473018	Bangra U.P. - Sahadebpur Bazar Road	3.05	2.10	2.10	0.00	0.00	0.00	1	6.00	0	0.00	
393473019	Kokdohara-- Pathalia Road via Bagutia	3.05	12.40	12.40	0.00	0.00	0.00	4	87.08	0	0.00	
393473021	Paikara U.P(Singutia)-Pouli Bazar Road via Mohela	3.50	5.70	5.70	0.00	0.00	0.00	10	39.05	0	0.00	
393473023	Rampur Bhashani G.C.- Fulki U.P. road	3.20	3.30	2.60	0.70	0.00	0.00	2	12.00	4	75.00	
393473030	Kalihati Upazila - Narandia U.P. Road	3.04	10.00	9.50	0.50	0.00	0.00	2	45.00	1	70.00	
393473033	Utrail(Kokdohora U.P.) - Paikara bazar Road via kaguzipara	4.05	6.00	0.00	6.00	0.00	0.00	5	43.80	1	65.00	
393473039	Paikara U.P. - Satihati Bazar Road	3.04	4.00	4.00	0.00	0.00	0.00	2	22.00	1	10.00	
393473040	Paikara U.P - Paikora hat Road via Kaloha bazar	3.05	3.30	1.42	1.89	0.00	0.00	1	0.90	2	11.00	
393473060	Shahadebpur U.P(Pouzan). to Kuchuti Bazar Road via Solakura	3.66	8.50	7.60	0.90	0.00	0.00	4	55.00	2	40.00	
393473074	Durgapur U.P(Patal).- Alipur Bazar Road	2.20	6.10	6.10	0.00	0.00	0.00	1	3.00	8	225.00	
393473075	Salla U.P. to Mogra bazar Road via dashakia	2.00	5.20	5.20	0.00	0.00	0.00	2	1.80	0	0.00	
393473076	Elanga U.P.- Nardahi Bazar road	3.00	5.00	5.00	0.00	0.00	0.00	0	0.00	0	0.00	
393473077	Kokdahara U.P.- Balla U.P. Road	2.75	3.00	3.00	0.00	0.00	0.00	1	12.00	2	46.00	
393473078	Balla UP - Nagbari UP Road	3.00	3.00	3.00	0.00	0.00	0.00	3	33.00	0	0.00	
393473080	Shahadebpur U.P.(Pouzan)- Bhukta bazar Road	3.66	4.25	4.25	0.00	0.00	0.00	1	12.00	2	40.00	
UNION ROAD TOTAL: 17 Nos. Road				92.05	72.97	17.99	1.10	0.00	54	491.23	23	582.00

ROAD TYPE : VILLAGE ROAD-A

393474003	Charan - Tenguria para Road	2.50	3.65	3.65	0.00	0.00	0.00	0	0.00	4	20.00
393474011	Bhabanipur - Sonasat kuria Road	3.65	1.25	1.25	0.00	0.00	0.00	2	28.00	1	18.00
393474014	Satihati - Awalatail Road	3.45	4.25	4.25	0.00	0.00	0.00	0	0.00	4	52.00
393474016	Kamarthi - Nischitutapur Road	3.50	3.76	3.76	0.00	0.00	0.00	0	0.00	2	11.00
393474017	Jhatibari - Bagutia Road	3.50	2.25	2.25	0.00	0.00	0.00	1	12.00	1	6.00
393474018	Patal- Bahirshumul Road	3.65	3.66	3.66	0.00	0.00	0.00	1	16.00	2	15.00
393474021	Pachcharn - Tanguria Rd	2.74	5.00	5.00	0.00	0.00	0.00	0	0.00	2	14.00
393474022	Shabar uttar - Kokdohara bazar Road	2.74	3.00	3.00	0.00	0.00	0.00	0	0.00	2	13.00
393474023	Khoralia uttar - Utrail Road	2.74	3.00	3.00	0.00	0.00	0.00	0	0.00	2	17.00

BASIC INFORMATION OF ROAD

DIVISION : DHAKA

DISTRICT : TANGAIL

ROAD CODE	ROAD NAME	CREST WIDTH (m)	TOTAL LENGTH (Km)	SURFACE TYPE-WISE BREAK-UP (Km)				STRUCTURE		EXISTING GAP	
				EARTHEN	FLEXIBLE PAVEMENT (BC)	BRICK PAVEMENT (WBM/HBB/ BFS)	RIGID PAVEMENT (CC/RCC)	NUMBER	SPAN (m)	NUMBER	SPAN (m)
1	2	3	4	5	6	7	8	9	10	11	12
393474024	Chatihati - Dhangura	3.65	3.00	3.00	0.00	0.00	0.00	0	0.00	2	14.00
393474025	Ghonabari - Kalimandir Road	3.04	3.00	3.00	0.00	0.00	0.00	0	0.00	2	15.00
393474026	Uttar bethdova - Pal para Rd	3.96	3.50	3.50	0.00	0.00	0.00	0	0.00	2	17.00
393474027	Dhakhin - Chamuria Road	3.65	2.50	2.50	0.00	0.00	0.00	0	0.00	2	13.00
393474028	Kalihati - Shilmpur Road	3.65	2.50	2.50	0.00	0.00	0.00	0	0.00	2	24.00
393474029	Satutia - Jogarman Road	3.65	4.00	4.00	0.00	0.00	0.00	1	20.00	3	20.00
393474030	Bhabanipur-Baniafair road	3.60	1.50	1.50	0.00	0.00	0.00	2	20.00	0	0.00
393474032	Moshazan-Sharip pur Road	3.66	0.90	0.45	0.45	0.00	0.00	0	0.00	1	15.00
393474033	Sekherpara-Patal Road	3.10	8.00	8.00	0.00	0.00	0.00	0	0.00	3	42.00
393474034	Rouha R&H-Bomarpar FRB	2.50	3.00	3.00	0.00	0.00	0.00	1	3.60	0	0.00
393474035	Ichapur R&H -Ichapur Post office Road	2.00	0.60	0.00	0.60	0.00	0.00	0	0.00	0	0.00
393474036	Ghonabari-Tezpur road	3.05	2.20	2.20	0.00	0.00	0.00	0	0.00	0	0.00
393474037	Ratangonj Bazar-Dholshimul Road	2.50	2.50	2.50	0.00	0.00	0.00	1	12.00	0	0.00
393474038	Mirhamzani-Barobazu pathaikandi Road	2.00	6.00	6.00	0.00	0.00	0.00	0	0.00	3	45.00
393474039	Ratangonj R&H -Dhanghara Road	1.80	2.50	2.50	0.00	0.00	0.00	0	0.00	1	15.00
393474040	Elenga U.P.-pouli Bazar Road	2.20	3.00	2.36	0.64	0.00	0.00	0	0.00	2	26.00
393474041	Elenga U.P.- Kuchuti Bazar Road	2.50	6.00	6.00	0.00	0.00	0.00	3	11.90	2	42.00
393474042	Ichapur -Shahadebpur Bazar Road	2.20	3.00	3.00	0.00	0.00	0.00	0	0.00	0	0.00
393474043	Mushinda-Chinamura Road	3.66	4.00	3.10	0.90	0.00	0.00	2	33.00	0	0.00
393474044	Molia R&H -Shahadebpur Bazar Road	2.00	1.00	1.00	0.00	0.00	0.00	0	0.00	1	16.00
393474045	Elenga-Bilchaya Road	2.50	6.70	6.70	0.00	0.00	0.00	0	0.00	1	30.00
393474046	Birbashinda - Awolibad Road	3.90	2.90	2.90	0.00	0.00	0.00	4	47.00	0	0.00
393474047	Hatia R&H -Dewpur Road	3.95	2.50	2.50	0.00	0.00	0.00	1	12.00	0	0.00
393474048	Tatihara - Maloti Road	3.05	2.55	2.55	0.00	0.00	0.00	2	20.00	1	0.00
393474049	Birpakutia - Dhangora Road	3.35	4.80	4.50	0.30	0.00	0.00	3	42.00	1	10.00
393474051	Kalihati - Ghuni Road	3.62	2.85	1.55	1.30	0.00	0.00	4	14.70	1	25.00
393474052	Palima - Kurua Road	3.04	3.20	1.90	1.30	0.00	0.00	1	20.00	0	0.00
393474053	Narandia bazar - Gilabari via Kachina Road	3.04	5.50	5.50	0.00	0.00	0.00	2	21.80	2	32.00
393474054	Chatipara - Terki Road	3.05	5.00	5.00	0.00	0.00	0.00	0	0.00	3	85.00
393474055	Kustia- Kamarthi Road	2.50	3.00	3.00	0.00	0.00	0.00	1	12.00	0	0.00
393474056	Patita para hatkhola - Golora Road.	3.04	4.00	4.00	0.00	0.00	0.00	1	5.00	2	27.00
393474057	Parki-Borga Road	3.50	3.50	3.50	0.00	0.00	0.00	0	0.00	1	6.00
393474058	Kalihati Hospital Road	3.66	0.60	0.00	0.60	0.00	0.00	1	1.00	0	0.00
393474059	Awliabad Modhapara-Parki Road	3.66	3.00	3.00	0.00	0.00	0.00	0	0.00	1	10.00
393474060	Awalibad GC- Sitolpur road	3.66	4.95	3.95	1.00	0.00	0.00	1	12.00	2	36.00
393474061	Razafair R&H- Signa road	3.66	3.30	2.73	0.57	0.00	0.00	1	33.00	0	0.00
393474062	Echapur Bus stand - Bhuapur R&H	3.20	2.00	1.70	0.30	0.00	0.00	1	1.80	0	0.00
393474063	Ichapur R&H- Kuchuti Bazar Road	3.66	2.75	2.75	0.00	0.00	0.00	0	0.00	1	12.00
393474064	Solakura R&H - Bilborni FRB Road	3.66	3.00	3.00	0.00	0.00	0.00	0	0.00	2	22.00
393474065	Ichapur R&H - Kalibari Bazar Road	3.66	2.53	0.73	1.80	0.00	0.00	2	2.60	1	30.00
393474066	Hashra Bazar - Boldi Bazar road	3.66	2.00	2.00	0.00	0.00	0.00	1	12.00	1	15.00
393474067	Pach-charan -Nururbari Bridge Road	3.66	3.05	1.75	1.30	0.00	0.00	0	0.00	1	8.00
393474068	Chachua FRB -Kalibari Bazar Road	3.05	2.50	2.50	0.00	0.00	0.00	3	32.90	0	0.00
393474069	Mogra bazar-Dhalatengar R&H Road	3.00	3.00	3.00	0.00	0.00	0.00	0	0.00	2	156.00
393474070	Bangra U.P. -Aultia Road	2.50	4.00	4.00	0.00	0.00	0.00	1	20.00	2	31.00
393474071	Bagitia (River bank)-Sunutia Road	2.50	6.00	6.00	0.00	0.00	0.00	0	0.00	2	16.00
393474072	Maloti Bridge -Kuchuti bazar road	3.05	4.50	4.50	0.00	0.00	0.00	1	20.00	2	40.00
393474073	Rasulpur - Borga bazarr Road	3.25	4.45	4.45	0.00	0.00	0.00	0	0.00	4	29.50
393474074	Jamuna Bridge Approach -Saratail Akanda house road	1.50	2.40	2.40	0.00	0.00	0.00	0	0.00	1	12.00
393474076	Tangail -Zokarchar JBA road via Mogra Bazar	4.90	1.60	1.60	0.00	0.00	0.00	7	62.00	0	0.00
393474077	Balla U.P.-Paikara Bazar Road	3.65	4.40	4.40	0.00	0.00	0.00	4	43.50	0	0.00
393474078	Kalihati(Haripur) -Nagbari U.P. Road via Bhandeshwar G.C.	3.55	9.00	4.75	4.26	0.00	0.00	6	49.75	0	0.00
393474079	Kokdohara U.P. -Balla G.C. Road Via Singair	3.00	2.70	2.70	0.00	0.00	0.00	2	12.60	1	10.00
393474081	Nagbari U.P. to Kawalzani U.P. Road via Ratangonj Bazar	3.50	4.50	2.60	1.90	0.00	0.00	2	57.15	2	16.00
393474082	Narandia-Shatshala via Maista Road (Kalihati Portion)	2.50	1.37	0.87	0.00	0.50	0.00	1	2.50	0	0.00
393474083	Kokdahara U.P.- kalibari Bazar Road	3.40	5.00	5.00	0.00	0.00	0.00	0	0.00	0	0.00

BASIC INFORMATION OF ROAD

DIVISION : DHAKA

DISTRICT : TANGAIL

ROAD CODE	ROAD NAME	CREST WIDTH (m)	TOTAL LENGTH (Km)	SURFACE TYPE-WISE BREAK-UP (Km)				STRUCTURE		EXISTING GAP	
				EARTHEN	FLEXIBLE PAVEMENT (BC)	BRICK PAVEMENT (WBM/HBB/ BFS)	RIGID PAVEMENT (CC/RCC)	NUMBER	SPAN (m)	NUMBER	SPAN (m)
1	2	3	4	5	6	7	8	9	10	11	12
393474084	Salla U.P.-Awanapur G.C.Road	2.50	7.70	7.70	0.00	0.00	0.00	0	0.00	4	266.00
393474085	Kalihati Upazila - Kalibari Bazar Road.	3.00	4.00	2.50	1.50	0.00	0.00	2	17.80	1	20.00
393474086	Elenga GC-Bashi Grabyard Road	3.66	2.50	2.50	0.00	0.00	0.00	0	0.00	0	0.00
393474087	Kuchuti Bazar-Bhabla Road via Mirpur	3.00	4.00	4.00	0.00	0.00	0.00	0	0.00	0	0.00
393474088	Elenga-Bhuapur road To Chandrapatal Road	3.05	1.50	1.50	0.00	0.00	0.00	0	0.00	1	20.00
393474089	Bhabanipur (UZR)-Kalibari Bazar Road	3.05	1.50	1.50	0.00	0.00	0.00	0	0.00	0	0.00
393474090	Shahadebpur UP(Pouzan)-Patitapara Road	1.00	3.00	3.00	0.00	0.00	0.00	0	0.00	0	0.00
393474091	Chamuria GPS-Bhukta North para road	2.50	2.00	2.00	0.00	0.00	0.00	0	0.00	0	0.00
393474092	Kuturia - Badda Road	3.25	1.50	1.50	0.00	0.00	0.00	0	0.00	2	60.00
393474093	Rampur Puratan hat - Darikharshilla Road	3.40	3.20	3.20	0.00	0.00	0.00	0	0.00	1	10.00
393474094	Darikharshilla - Baratiabari Road	3.25	2.20	2.20	0.00	0.00	0.00	0	0.00	1	12.00
393474095	Rampur high school - Kamana GPS Road	3.20	1.60	1.60	0.00	0.00	0.00	0	0.00	1	10.00
393474096	Bahalabari Mosque-Darikharshila road	2.25	2.00	2.00	0.00	0.00	0.00	0	0.00	0	0.00
393474098	Hashra -Golora Road via Bankina	2.50	4.00	4.00	0.00	0.00	0.00	0	0.00	0	0.00
393474099	Kaloha Bazar -Paikara BazarRoad viabarobazu	2.50	2.50	2.50	0.00	0.00	0.00	0	0.00	0	0.00
393474100	Singutia(UZR)-Satihati Bazar road	2.75	3.00	3.00	0.00	0.00	0.00	0	0.00	0	0.00
393474101	Pouzan-Ranihati road via Balikhanda	2.44	3.00	3.00	0.00	0.00	0.00	0	0.00	0	0.00
393474102	Golora(UZR)-Surabari Road	1.50	2.00	2.00	0.00	0.00	0.00	0	0.00	0	0.00
393474103	Pouzan-Konabari Road	2.75	2.00	2.00	0.00	0.00	0.00	0	0.00	0	0.00
393474104	Razabari College-Pukuria Ichapur GPS Road	2.50	3.50	3.50	0.00	0.00	0.00	0	0.00	0	0.00
393474105	Kuchuti-Mirpur road	3.00	1.50	1.50	0.00	0.00	0.00	0	0.00	0	0.00
393474106	Razabari R&H -Solaiman house Road via Eidgah Mosque	2.00	1.00	1.00	0.00	0.00	0.00	0	0.00	0	0.00
393474107	Kuchuti-Chalk Khilda Road via Bilborni	2.00	3.00	3.00	0.00	0.00	0.00	0	0.00	0	0.00
393474108	Birbashinda UP-Tokeya Road	3.00	3.50	3.50	0.00	0.00	0.00	0	0.00	0	0.00
393474109	Darban-Zoyair Mosque Road	3.66	2.50	2.50	0.00	0.00	0.00	0	0.00	0	0.00
393474110	Zoyair-Bonbari road via Nayapara	3.10	2.50	2.50	0.00	0.00	0.00	0	0.00	0	0.00
393474111	BhandesharGC-Nowabari Road	3.00	4.50	4.50	0.00	0.00	0.00	0	0.00	0	0.00
393474112	Pachcharan GPS-Old house of DR. Sekandar Hayat khan Usufzai road	3.66	0.87	0.87	0.00	0.00	0.00	0	0.00	0	0.00
393474113	Pachcharan Nurul Islam Member house-Pachcharan Grabyard Road	0.50	0.69	0.69	0.00	0.00	0.00	0	0.00	0	0.00
393474114	Narandia UP-Khayerpara road	2.20	3.00	3.00	0.00	0.00	0.00	0	0.00	0	0.00
VILLAGE ROAD-A TOTAL: 95 Nos. Road			301.38	282.17	18.72	0.50	0.00	69	731.60	94	1526.50

ROAD TYPE : VILLAGE ROAD-B

393475002	Kuchuti - Razabari Road	3.60	6.25	6.25	0.00	0.00	0.00	2	18.60	3	29.00
393475004	Patal-Beltia Road	3.78	5.67	5.67	0.00	0.00	0.00	0	0.00	4	85.00
393475005	Kaluha - rampur Road	3.65	4.10	4.10	0.00	0.00	0.00	1	12.00	3	20.00
393475015	Gohaliabari - Doibogati Road	3.65	3.17	3.17	0.00	0.00	0.00	1	1.00	1	18.00
393475016	Nikrail - Belutia Road	2.00	5.10	5.10	0.00	0.00	0.00	0	0.00	3	27.00
393475017	Saratail Northpara - Musha Takukder house Road.	3.65	1.75	1.75	0.00	0.00	0.00	1	12.00	1	20.00
393475019	Beripotal - Ramdevpur Road	3.65	3.82	3.82	0.00	0.00	0.00	0	0.00	2	7.00
393475023	Langaljora - Poshna Road	3.20	6.20	6.20	0.00	0.00	0.00	0	0.00	5	55.50
393475026	Kazibari - Hashara Road	3.45	1.80	1.80	0.00	0.00	0.00	1	12.00	1	20.00
393475029	Bhabanipur - Mohela Road	3.40	2.25	2.25	0.00	0.00	0.00	0	0.00	1	18.00
393475032	Kalihati Ansar Camp - Hamidpur Road	3.00	1.25	1.25	0.00	0.00	0.00	0	0.00	1	6.00
393475033	Chamuria - Horipur Road	3.65	2.00	2.00	0.00	0.00	0.00	0	0.00	2	22.00
393475034	Chatipara - Shilimpur Road	3.65	2.00	2.00	0.00	0.00	0.00	0	0.00	2	5.00
393475035	Kalirhati - Shalanka Road	3.65	2.50	1.17	1.33	0.00	0.00	1	30.00	1	5.00
393475036	Satutia - Nishintapur Road	3.96	2.25	2.25	0.00	0.00	0.00	1	16.00	2	24.00
393475037	South bethdova - T.N.T Road	3.96	2.25	2.25	0.00	0.00	0.00	0	0.00	2	6.00
393475039	Chalasarai - Varshori H/School road	2.74	3.00	3.00	0.00	0.00	0.00	1	12.00	2	15.00
393475040	Dholshimul - Polashteali Road	3.04	2.50	2.50	0.00	0.00	0.00	1	12.00	2	15.00
393475041	Kharshila - Ghandina Road	2.74	3.00	3.00	0.00	0.00	0.00	0	0.00	2	7.00
393475042	Rampur New Hat- Khatra road	2.00	3.00	3.00	0.00	0.00	0.00	0	0.00	2	18.00
393475043	Rampur High School - Puratan Hat road	2.10	2.25	2.25	0.00	0.00	0.00	0	0.00	2	16.00

BASIC INFORMATION OF ROAD

DIVISION : DHAKA

DISTRICT : TANGAIL

ROAD CODE	ROAD NAME	CREST WIDTH (m)	TOTAL LENGTH (Km)	SURFACE TYPE-WISE BREAKE-UP (Km)				STRUCTURE		EXISTING GAP		
				EARTHEN	FLEXIBLE PAVEMENT (BC)	BRICK PAVEMENT (WBM/HBB/BFS)	RIGID PAVEMENT (CC/RCC)	NUMBER	SPAN (m)	NUMBER	SPAN (m)	
1	2	3	4	5	6	7	8	9	10	11	12	
393475044	Ghandina Shouth Para - Palash Tali road	1.25	2.00	2.00	0.00	0.00	0.00	0	0.00	1	12.00	
393475045	Shakrail R&H -Shakrail UNR Road	2.00	1.00	1.00	0.00	0.00	0.00	1	10.00	0	0.00	
393475046	Gandina North- Gandina Shouth road	3.00	3.00	3.00	0.00	0.00	0.00	0	0.00	1	15.00	
393475047	Golam sorrowwar house -Ali chan Member house road via Pathanda Jame mosque	3.05	1.00	1.00	0.00	0.00	0.00	1	2.00	1	12.00	
393475049	Kastaripara-Purbashinda Road	3.05	0.90	0.90	0.00	0.00	0.00	0	0.00	1	30.00	
393475050	Gandina North - Tejpur Ferry Ghat Road	2.50	1.00	1.00	0.00	0.00	0.00	1	12.00	0	0.00	
393475051	Isorabari-Ichapur High school	2.00	1.50	1.50	0.00	0.00	0.00	0	0.00	0	0.00	
393475052	Afzalpur-Zidahgop Road	1.50	3.50	3.50	0.00	0.00	0.00	0	0.00	0	0.00	
393475053	Patal Bazar(Durgapur)-Ramdebpur Road	1.10	5.00	5.00	0.00	0.00	0.00	0	0.00	0	0.00	
393475054	Biaramarua-Pathaikandi bazar road	2.44	2.00	2.00	0.00	0.00	0.00	0	0.00	0	0.00	
393475055	Beripatal Clinic-Alipur Bazar Road	2.00	3.00	3.00	0.00	0.00	0.00	0	0.00	0	0.00	
393475056	Ghuliadah GPS-Masihata Road	1.50	3.50	3.50	0.00	0.00	0.00	0	0.00	0	0.00	
393475057	Mirhamzani-Dewpur Road	2.40	6.00	6.00	0.00	0.00	0.00	0	0.00	0	0.00	
393475058	Nardahi Bazar-Dewpur Bazar Road	1.20	2.50	2.50	0.00	0.00	0.00	0	0.00	0	0.00	
393475059	Mogra bazar -Dhalatengar JBA Road	3.05	3.00	3.00	0.00	0.00	0.00	0	0.00	0	0.00	
393475060	Kachina Lakhai- Dewpur Bazar road	3.05	2.00	2.00	0.00	0.00	0.00	0	0.00	0	0.00	
393475061	Tarabari R&H-Tarabari R&H Road	2.44	1.50	1.50	0.00	0.00	0.00	0	0.00	0	0.00	
393475062	Narandia Salla road-Nardahi bazar Road	3.00	5.00	5.00	0.00	0.00	0.00	0	0.00	0	0.00	
393475063	Dhalatengar-hakimpur Road	3.66	1.50	1.50	0.00	0.00	0.00	0	0.00	0	0.00	
393475066	Pouzan -Monduil Road	1.00	1.00	1.00	0.00	0.00	0.00	0	0.00	0	0.00	
393475067	Bhabanipur Abdul Hai house -Charpara Mosque Road	2.25	2.00	2.00	0.00	0.00	0.00	0	0.00	0	0.00	
393475068	Patitapara Akbar Ali house-Balikhanda River bank	2.00	1.00	1.00	0.00	0.00	0.00	0	0.00	0	0.00	
393475069	Chalk Baniafair Bridge-Chamura Fakir bari Road	2.00	1.75	1.75	0.00	0.00	0.00	0	0.00	0	0.00	
393475070	Mohela-Nigur hat Road	2.44	3.00	3.00	0.00	0.00	0.00	0	0.00	0	0.00	
393475071	Konabari-Baniara Road	2.50	1.50	1.50	0.00	0.00	0.00	0	0.00	0	0.00	
VILLAGE ROAD-B TOTAL: 46 Nos. Road				125.26	123.93	1.33	0.00	0.00	13	149.60	48	507.50
KALIHATI UPAZILA TOTAL: 174 Nos. Road				639.30	534.88	90.82	13.61	0.00	241	2631.11	202	4302.50