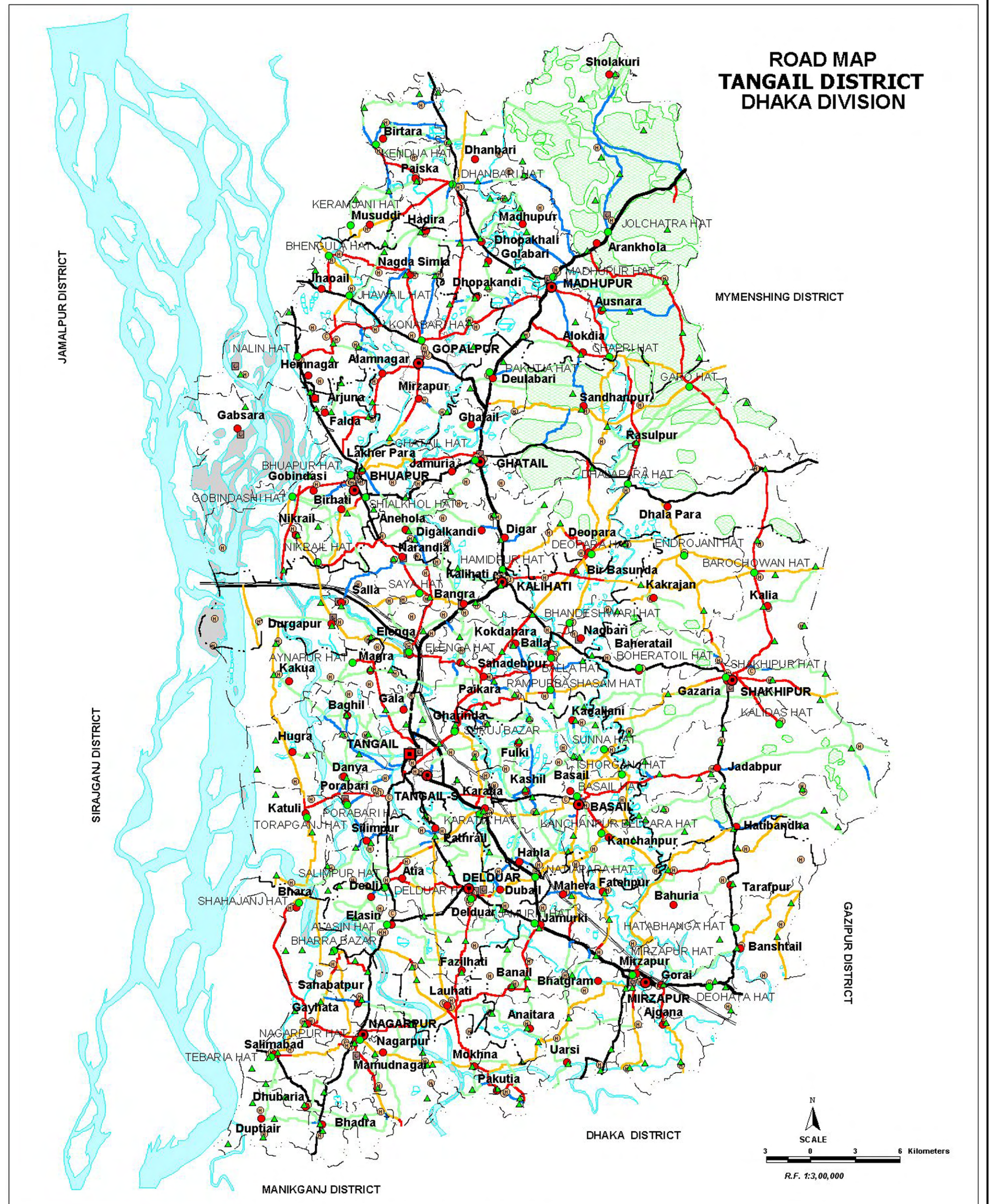


TANGAIL

ROAD MAP TANGAIL DISTRICT DHAKA DIVISION



LEGEND

- Administrative Boundary**
- International Boundary
 - - - District Boundary
 - · - · - Upazila Boundary
 - · - · - Union Boundary
 - - - Municipal Boundary
- Administrative HQs**
- District HQ
 - Upazila HQ
 - Union HQ

- Physical Infrastructures**
- National Highways
 - Regional Highways
 - Zila Road
 - Upazila Road Pucca
 - Upazila Road Katcha
 - Union Road Pucca
 - Union Road Katcha
 - Railways Network
 - Embankment

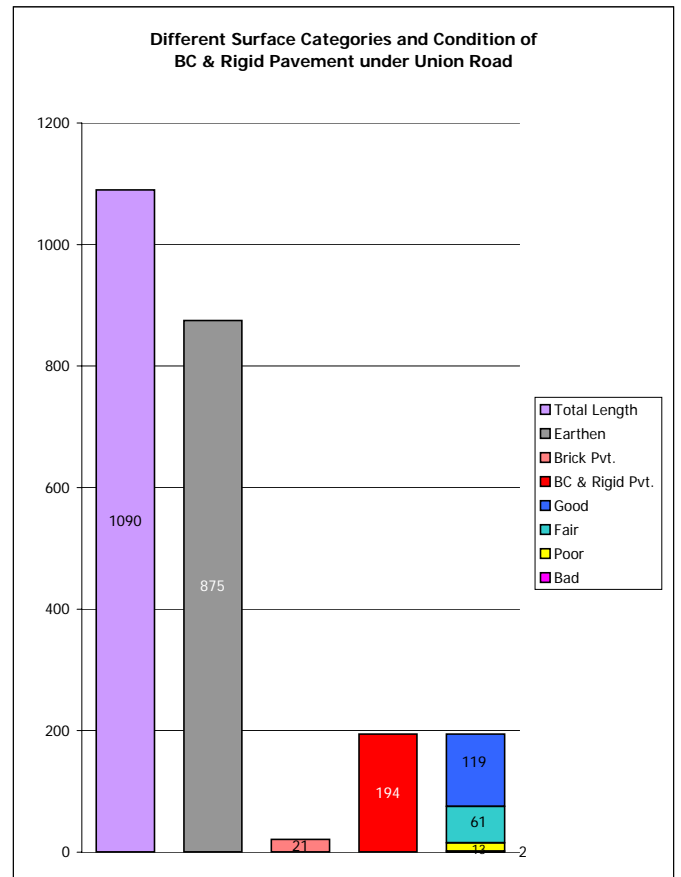
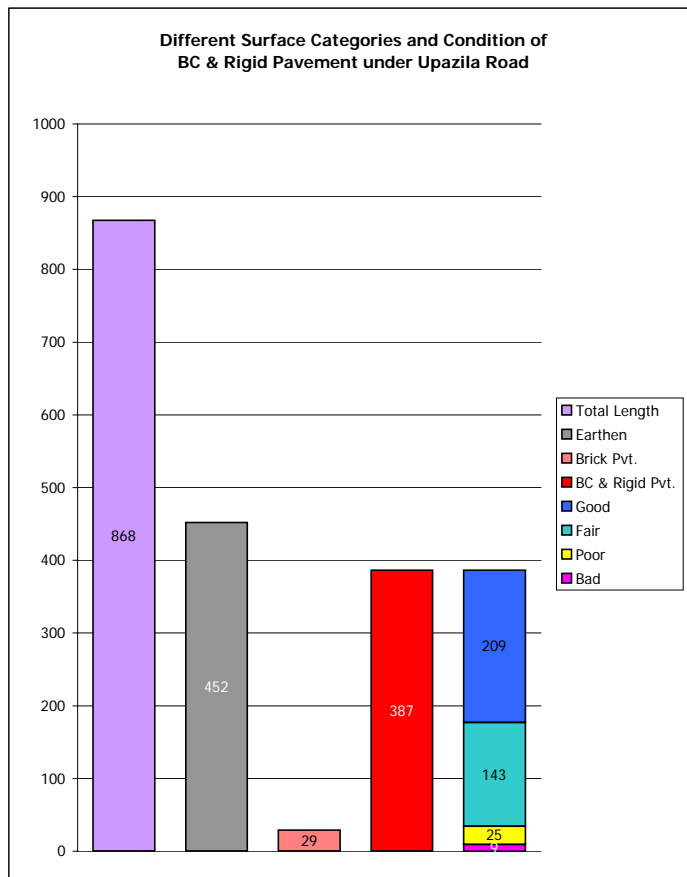
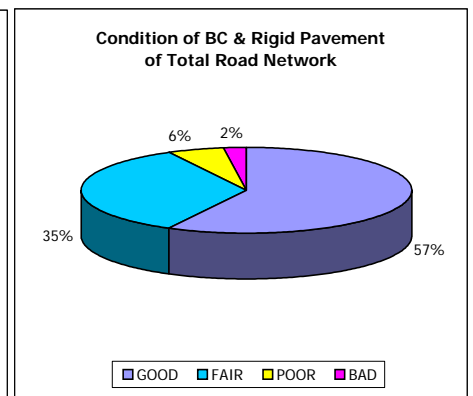
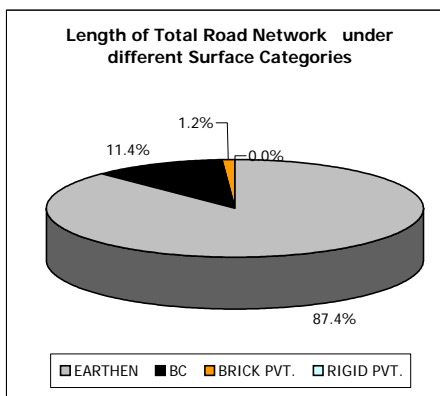
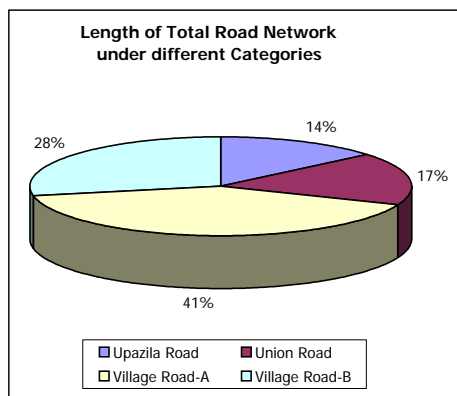
- Natural Features**
- Wide River
 - Water Bodies
 - Cher Area

- Socio-economic Infrastructures**
- Growth Centre
 - ▲ Small Hat/Bazar
 - Police Station
 - Upazila Health Complex
 - College
 - High School
 - University

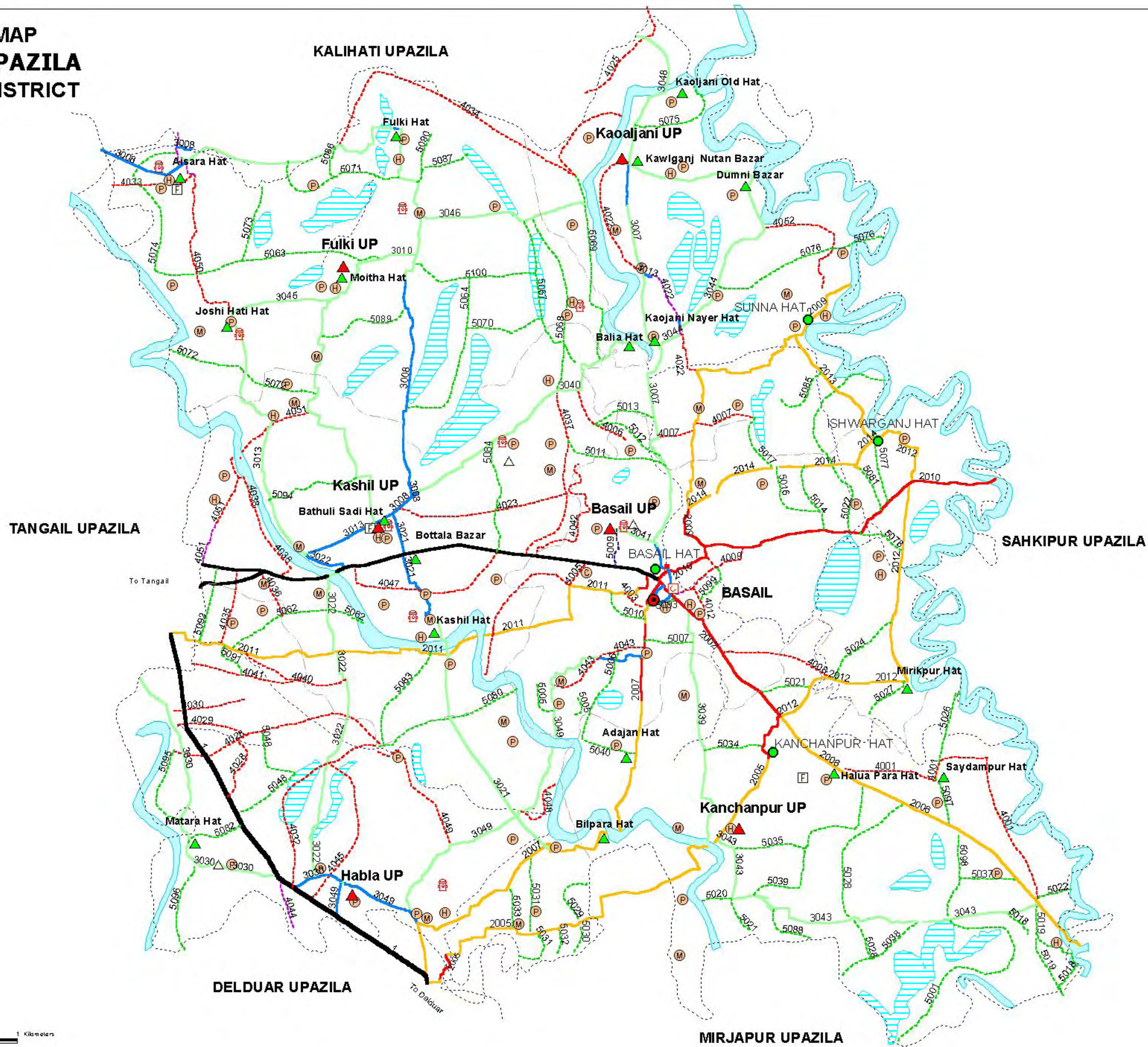
Compiled from : SPOT Image 1985-86, Aerial Photograph 1983-84,
Topographic Maps, Thana Maps, B.S.S and Reid Checking.
Projection : Lambert's Conformal Conic
Data Source : GPS Field Survey 1998
PREPARED BY : GIS UNIT
LOCAL GOVERNMENT ENGINEERING DEPARTMENT

**LOCAL GOVERNMENT ENGINEERING DEPARTMENT
DISTRICT SUMMARY OF ROAD
DISTRICT : TANGAIL**

ROAD TYPE	NUMBER OF ROAD	TOTAL LENGTH (Km)	SURFACE TYPE-WISE BREAK-UP (Km)				CONDITION OF BC & RIGID PVT. ROAD (As of December, 2003) (Km)				STRUCTURE		EXISTING GAP	
			EARTHEN	FLEXIBLE PAVEMENT (BC)	BRICK PAVEMENT (WBM/HBB/BFS)	RIGID PAVEMENT (CC/RCC)	GOOD	FAIR	POOR	BAD	NUMBER	SPAN (m)	NUMBER	SPAN (m)
Upazila Road	103	868	452	386	29	1	209	143	25	9	952	8523	178	5628
Union Road	172	1090	875	194	21	1	119	61	13	2	862	5368	234	5059
Village Road-A	740	2556	2406	128	23	0	79	43	2	3	1180	7165	662	9692
Village Road-B	825	1754	1744	9	1	0	6	2	0	1	305	2447	438	4734
TOTAL	1840	6268	5476	716	74	2	414	248	41	16	3299	23503	1512	25114



ROAD MAP BASAIL UPAZILA TANGAIL DISTRICT



LEGEND

- Administrative Boundary**
 - International Boundary
 - District Boundary
 - - - Upazila Boundary
 - · · Union Boundary
 - · · Municipal Boundary
- Administrative HQs**
 - District HQ
 - Upazila HQ
 - ▲ Union HQ
- Physical Infrastructures**
 - National Highways
 - Regional Highways
 - Zila Road
 - Upazila Road (Pucca)
 - Upazila Road (Katcha)
 - Union Road (Pucca)
 - Union Road (Katcha)
 - Village Road A (Pucca)
 - Village Road A (Katcha)
 - Village Road B (Pucca)
 - Village Road B (Katcha)
 - Paurashava Road
 - Railway Network
 - Embankment
 - Telecommunication line
 - Power Transmission Line
- Natural Features**
 - Wide River
 - Water Bodies
 - Sandy Area
 - Khal
 - Forest
 - Hill
- Socio-Economic Infrastructures**
 - Growth Centre
 - ▲ Small Hat/Bazar
 - Police Station
 - Upazila Health Complex
 - Family welfare Centre
 - Community Clinic
 - Post Office
 - College
 - High School
 - Primary School
 - Madrasa
 - Mosque
 - ▲ Ashrayan/Abasan
 - Temple

Compiled from: LGED Upazila Base Maps 1994-95, Landsat TM 1998, GPS Survey 1999 and Field Checking in November 2004.
Projection: Lambert's Conformal Conic

PREPARED BY: GIS UNIT
LOCAL GOVERNMENT ENGINEERING DEPARTMENT



SCALE
0 1 Kilometers
R.F. 1:64,000

BASIC INFORMATION OF ROAD

DIVISION : DHAKA

DISTRICT : TANGAIL

ROAD CODE	ROAD NAME	CREST WIDTH (m)	TOTAL LENGTH (Km)	SURFACE TYPE-WISE BREAK-UP (Km)				STRUCTURE		EXISTING GAP	
				EARTHEN	FLEXIBLE PAVEMENT (BC)	BRICK PAVEMENT (WBM/HBB/BFS)	RIGID PAVEMENT (CC/RCC)	NUMBER	SPAN (m)	NUMBER	SPAN (m)
1	2	3	4	5	6	7	8	9	10	11	12

UPAZILA : BASAIL

ROAD TYPE : UPAZILA ROAD

393092002	Basail - Kanchanpur GC Road.	7.31	3.70	0.00	3.70	0.00	0.00	2	81.00	0	0.00
393092005	Natiapara NHW- Kanchanpur GC via Kazirapara Road.	4.00	8.30	7.30	1.00	0.00	0.00	10	175.60	1	5.00
393092006	Kanchanpur GC (Dhongpara) - Gorai-Shakhipur R&H (Patharghata) Road.	4.10	6.10	6.10	0.00	0.00	0.00	7	85.80	2	160.00
393092007	Basail - Natiapara GC via Bilpara Road.	4.00	9.20	7.20	2.00	0.00	0.00	11	69.90	1	120.00
393092009	Basail - Sunna GC Road.	4.88	5.62	3.39	2.24	0.00	0.00	0	0.00	4	149.00
393092010	Basail - Shakhipur (Nalua) Road. (From RHD #56)	7.31	6.08	0.00	6.08	0.00	0.00	10	375.05	0	0.00
393092011	Basail - Karatia via Vatpara Kashil Road.	3.00	9.41	8.61	0.80	0.00	0.00	8	27.76	3	164.00
393092012	Kanchanpur GC (Dhongpara) - Ishorgonj GC via Mirikpur Road.	3.05	7.00	7.00	0.00	0.00	0.00	13	104.90	2	6.00
393092013	Ishorgonj GC - Sunna GC Road.	3.00	3.00	3.00	0.00	0.00	0.00	2	3.10	3	30.00
393092014	Basail - Ishorgonj GC via Bornikishory Road.	3.00	3.43	3.43	0.00	0.00	0.00	2	12.90	10	161.00

UPAZILA ROAD TOTAL: 10 Nos. Road

61.84 46.03 15.82 0.00 0.00 65 936.01 26 795.00

ROAD TYPE : UNION ROAD

393093007	Basail - Kawaljani UP via Maizkhara.	3.00	7.30	6.56	0.00	0.74	0.00	7	52.40	2	40.90
393093008	Kashil UP Office - Aisara Bazar via Janjania.	4.00	12.00	8.22	3.28	0.50	0.00	17	62.20	4	15.50
393093010	Kashil UP Office - Fulki UP Office via Moytha Aikpara.	4.00	6.42	6.12	0.30	0.00	0.00	16	52.53	0	0.00
393093013	Kashil UP Office - Jashihati Bazar.	4.00	4.00	3.95	0.05	0.00	0.00	2	4.90	3	5.80
393093021	Kashil UP Office - Bilpara hat via Kashil High School.	3.66	5.50	3.20	2.30	0.00	0.00	4	136.00	1	5.00
393093022	Habla UP Office - Kashil UP Office via Noth khola.	2.25	5.60	5.60	0.00	0.00	0.00	0	0.00	2	42.00
393093030	Habla UP Office - Karatia GC via Motora Road.	3.66	6.83	4.78	2.05	0.00	0.00	8	45.23	0	0.00
393093039	Basail - Kanchanpur UP office Road.	3.66	3.92	3.92	0.00	0.00	0.00	4	28.80	0	0.00
393093040	Kashil UP - Nayerhat via Balia Road.	4.50	6.66	5.56	1.10	0.00	0.00	4	64.00	1	100.00
393093041	Basail H/Q - Basail U.P. Office Road.	3.66	1.26	0.62	0.54	0.11	0.00	1	9.00	0	0.00
393093043	Kanchanpur UP Office - Patherghata hat via Tarabari Road.	3.05	8.10	8.10	0.00	0.00	0.00	2	1.80	5	75.00
393093044	Nayerhat - Kawaljani UP Office via Bartha.	3.00	6.25	6.25	0.00	0.00	0.00	10	41.50	8	65.00
393093045	Fulki UP (Moitha) - Jashihati Bazar.	3.66	2.25	2.25	0.00	0.00	0.00	1	0.60	0	0.00
393093046	Fulkihat(Janjania) - Kawaljani UP via Badijan.	3.05	2.60	2.60	0.00	0.00	0.00	2	13.00	2	32.00
393093048	Kawaljani UP - Kawaljani old Bazar.	3.05	3.00	3.00	0.00	0.00	0.00	2	5.00	1	6.00
393093049	Basail (Andirapara) - Habla UP Office via Balina Voirpara Road.	4.00	6.47	6.12	0.05	0.30	0.00	9	38.50	6	138.90

UNION ROAD TOTAL: 16 Nos. Road

88.15 76.84 9.67 1.65 0.00 89 555.45 35 526.10

ROAD TYPE : VILLAGE ROAD-A

393094001	Singerdak- Saydampur - Haluapara.	2.00	8.41	8.41	0.00	0.00	0.00	0	0.00	12	128.00
393094003	Basail - Andirapara Road.	2.26	0.50	0.50	0.00	0.00	0.00	0	0.00	1	3.00
393094005	Basail - Batpara Road.	2.18	1.50	0.70	0.80	0.00	0.00	1	0.60	1	2.00
393094006	Maizkhara - Baliahat Road.	3.21	4.40	4.40	0.00	0.00	0.00	1	40.00	0	0.00
393094007	Maizkara - Borni Kisori via Kolia Road.	3.21	4.00	4.00	0.00	0.00	0.00	0	0.00	1	90.00
393094008	Basail - Mirrikpur Road.	2.10	4.80	4.80	0.00	0.00	0.00	0	0.00	9	63.50
393094009	Gramin Bank - Handulipara Road.	3.25	1.55	1.35	0.20	0.00	0.00	0	0.00	1	90.00
393094010	Basail Nulua Road - Godown.	2.10	0.50	0.50	0.00	0.00	0.00	0	0.00	1	3.00
393094012	Basail H.School Road.	3.00	0.55	0.55	0.00	0.00	0.00	1	3.00	0	0.00
393094022	Kolia - Kawaljani Road.	3.05	4.00	4.00	0.00	0.00	0.00	1	54.00	3	17.50
393094023	Pitchory - Bathuli Bazar Road.	3.38	2.50	2.50	0.00	0.00	0.00	2	21.00	0	0.00
393094025	Bill Chiknai - Gandina via Manderjari Road.	2.50	2.20	2.20	0.00	0.00	0.00	0	0.00	6	77.00
393094028	Nahali - Jiboneshor Road.	2.26	4.87	4.87	0.00	0.00	0.00	1	12.00	6	64.50
393094029	Karati para - Akhra Road.	2.34	1.34	1.34	0.00	0.00	0.00	0	0.00	0	0.00
393094030	Karati para - Boyra Road.	2.00	1.50	1.50	0.00	0.00	0.00	1	12.00	0	0.00
393094032	Boyoikhola - Jibanshar Road.	3.05	2.71	2.71	0.00	0.00	0.00	0	0.00	1	12.00

BASIC INFORMATION OF ROAD

DIVISION : DHAKA

DISTRICT : TANGAIL

ROAD CODE	ROAD NAME	CREST WIDTH (m)	TOTAL LENGTH (Km)	SURFACE TYPE-WISE BREAK-UP (Km)				STRUCTURE		EXISTING GAP		
				EARTHEN	FLEXIBLE PAVEMENT (BC)	BRICK PAVEMENT (WBM/HBB/BFS)	RIGID PAVEMENT (CC/RCC)	NUMBER	SPAN (m)	NUMBER	SPAN (m)	
1	2	3	4	5	6	7	8	9	10	11	12	
393094033	Taratia - Aysara - Fulki Road.	4.00	2.50	2.50	0.00	0.00	0.00	0	0.00	3	32.00	
393094034	Fulki - Khatarra Road.	3.00	3.50	3.50	0.00	0.00	0.00	1	36.00	2	18.00	
393094035	Sonalia village Road.	2.10	1.35	1.35	0.00	0.00	0.00	1	3.00	0	0.00	
393094036	Pouli - Bangra Road.	2.00	0.81	0.81	0.00	0.00	0.00	1	0.60	0	0.00	
393094037	Balia - Kashil Road.	1.78	0.78	0.78	0.00	0.00	0.00	1	12.20	1	12.00	
393094038	Nothkhola - Dhapnajore Road.	1.79	2.49	2.49	0.00	0.00	0.00	0	0.00	0	0.00	
393094040	Sonalia - Saysata Road.	2.14	2.50	2.50	0.00	0.00	0.00	0	0.00	2	21.00	
393094041	Karatia - Saysata via Sonalia Road.	2.14	2.70	2.70	0.00	0.00	0.00	3	22.50	2	21.00	
393094042	Nakasim - Fulbari Road.	1.50	6.87	6.87	0.00	0.00	0.00	0	0.00	3	24.00	
393094043	Basail - Balina Road.	3.66	3.09	2.53	0.30	0.26	0.00	1	12.00	0	0.00	
393094044	Bayoikhola - Borni.	3.05	0.60	0.00	0.60	0.00	0.00	1	9.00	0	0.00	
393094045	Habla UP office - Pathkhaguri.	3.05	0.60	0.60	0.00	0.00	0.00	1	0.60	0	0.00	
393094047	Nakasim - Nothkhola Bridge.	2.28	2.95	2.95	0.00	0.00	0.00	0	0.00	1	5.00	
393094048	Habla (H/O Alal) - Balina Gutharaghat.	2.20	2.10	2.10	0.00	0.00	0.00	1	12.00	0	0.00	
393094049	Habla - Jibonsher Road.	2.20	2.00	2.00	0.00	0.00	0.00	0	0.00	1	9.00	
393094050	Jashihati Bazar - Aisara Bazar Road	3.66	2.64	2.64	0.00	0.00	0.00	4	8.36	0	0.00	
393094051	Karatia - Jashihati via Dawli.	3.05	3.22	1.11	0.00	2.11	0.00	2	117.00	1	2.00	
393094052	Sunna GC - Dumnibari Bazar via Gilabari.	3.05	3.65	3.65	0.00	0.00	0.00	5	3.30	1	3.00	
VILLAGE ROAD-A TOTAL: 34 Nos. Road				89.68	85.41	1.90	2.37	0.00	30	379.16	59	697.50

ROAD TYPE : VILLAGE ROAD-B

393095001	Pouli - Moteshwar.	2.15	5.18	5.18	0.00	0.00	0.00	0	0.00	2	21.00
393095005	Balina - H/O Mukshed.	2.10	0.50	0.50	0.00	0.00	0.00	0	0.00	0	0.00
393095006	H/O. Akkas - Bilina.	1.78	1.50	1.50	0.00	0.00	0.00	0	0.00	0	0.00
393095007	Pry.School - Pishibari.	1.76	0.50	0.50	0.00	0.00	0.00	0	0.00	0	0.00
393095009	Basail Tangail rd - Basail Post office.	2.44	0.19	0.00	0.19	0.00	0.00	1	15.00	0	0.00
393095010	Basail - H/O Bazlur.	1.71	0.20	0.20	0.00	0.00	0.00	0	0.00	0	0.00
393095011	Maizkhara - Ballah.	1.78	0.50	0.50	0.00	0.00	0.00	0	0.00	0	0.00
393095012	Maizkhara - Baghil.	1.79	1.50	1.50	0.00	0.00	0.00	1	40.00	0	0.00
393095013	Maizkhara - H/O Washiuddin.	1.72	1.00	1.00	0.00	0.00	0.00	0	0.00	0	0.00
393095014	Bornikishori - Banda Kumarjan.	1.73	1.10	1.10	0.00	0.00	0.00	0	0.00	0	0.00
393095016	Bornikishori - H/O Abdul.	1.79	0.30	0.30	0.00	0.00	0.00	0	0.00	0	0.00
393095017	Bornikishori - Bilpar.	1.12	0.80	0.80	0.00	0.00	0.00	0	0.00	0	0.00
393095018	Singair duck high school road	1.10	1.50	1.50	0.00	0.00	0.00	0	0.00	0	0.00
393095019	Singerdak vill Road.	3.00	1.20	1.20	0.00	0.00	0.00	0	0.00	1	9.00
393095020	Kanchanpur Vill Road.	3.00	0.70	0.70	0.00	0.00	0.00	0	0.00	0	0.00
393095021	Kanchanpur vill Road.	3.66	1.20	1.20	0.00	0.00	0.00	0	0.00	0	0.00
393095022	Hunduli para Road.	3.00	3.63	3.63	0.00	0.00	0.00	1	21.00	0	0.00
393095024	Mirikpur - Rasara.	3.00	1.50	1.50	0.00	0.00	0.00	0	0.00	1	12.00
393095026	Rasara - Chakdar Road.	3.05	2.00	2.00	0.00	0.00	0.00	0	0.00	0	0.00
393095027	Rasara - Kanchanpur.	3.05	1.00	1.00	0.00	0.00	0.00	0	0.00	0	0.00
393095028	Moteshar - Saydampur via Jautoki.	3.05	4.50	4.50	0.00	0.00	0.00	0	0.00	1	9.00
393095029	Habla P.School. - H/O. Samsu.	3.05	0.50	0.50	0.00	0.00	0.00	0	0.00	0	0.00
393095030	H/o.Khorsad - H/O.Sattar.	3.05	0.50	0.50	0.00	0.00	0.00	0	0.00	0	0.00
393095031	Habla - Goshakhali.	3.05	2.02	2.02	0.00	0.00	0.00	1	0.60	0	0.00
393095032	H/o.Mozibor - Mohera U.P. Border.	3.05	0.40	0.40	0.00	0.00	0.00	0	0.00	0	0.00
393095033	Habla - Habla Mohila Madrasha.	3.05	0.81	0.81	0.00	0.00	0.00	0	0.00	0	0.00
393095034	Karmakerpara - Kanchanpur.	3.05	0.90	0.90	0.00	0.00	0.00	0	0.00	0	0.00
393095035	Kanchanpur purbapara - Billpara.	3.05	4.20	4.20	0.00	0.00	0.00	0	0.00	0	0.00
393095037	Singerdak Vill. Road.	2.50	0.82	0.82	0.00	0.00	0.00	0	0.00	0	0.00
393095038	Joutaki - Moteshwar.	3.66	1.75	1.75	0.00	0.00	0.00	0	0.00	2	32.00
393095039	Kanchanpur Vill. Road.	3.66	1.21	1.21	0.00	0.00	0.00	0	0.00	0	0.00
393095040	Adajan Vill. Road.	3.05	0.85	0.85	0.00	0.00	0.00	0	0.00	0	0.00
393095048	Jamtola - Kokil Road.	3.09	1.50	1.50	0.00	0.00	0.00	0	0.00	0	0.00
393095062	Kashil - Koratia.	1.80	2.10	2.10	0.00	0.00	0.00	0	0.00	0	0.00
393095063	Eakdhala - Balia.	3.00	6.25	6.25	0.00	0.00	0.00	0	0.00	0	0.00

BASIC INFORMATION OF ROAD

DIVISION : DHAKA

DISTRICT : TANGAIL

ROAD CODE	ROAD NAME	CREST WIDTH (m)	TOTAL LENGTH (Km)	SURFACE TYPE-WISE BREAK-UP (Km)				STRUCTURE		EXISTING GAP	
				EARTHEN	FLEXIBLE PAVEMENT (BC)	BRICK PAVEMENT (WBM/HBB/BFS)	RIGID PAVEMENT (CC/RCC)	NUMBER	SPAN (m)	NUMBER	SPAN (m)
1	2	3	4	5	6	7	8	9	10	11	12
393095064	Karatiapara - Nerail.	2.44	4.30	4.30	0.00	0.00	0.00	1	39.00	3	33.00
393095067	Badiajan - Fulki.	2.90	4.00	4.00	0.00	0.00	0.00	0	0.00	2	21.00
393095068	Fulbari - Fulki.	2.44	2.75	2.75	0.00	0.00	0.00	0	0.00	0	0.00
393095069	Fulbari - Khatara.	2.44	5.10	5.10	0.00	0.00	0.00	0	0.00	0	0.00
393095070	Karatipara - Nerail.	3.05	1.20	1.20	0.00	0.00	0.00	0	0.00	0	0.00
393095071	Fulki Bazer - Tironj Road.	3.66	0.75	0.75	0.00	0.00	0.00	0	0.00	0	0.00
393095072	Dewly - Dohar.	3.05	1.70	1.70	0.00	0.00	0.00	0	0.00	0	0.00
393095073	Jashihaty Vill Road.	3.05	1.35	1.35	0.00	0.00	0.00	0	0.00	0	0.00
393095074	Aisara - Eakdhala Road.	3.66	2.65	2.65	0.00	0.00	0.00	0	0.00	0	0.00
393095075	Khwajani Board Bazar - Kayallanpur Road.	2.74	2.25	2.25	0.00	0.00	0.00	0	0.00	0	0.00
393095076	Bartha - Gilabari.	2.70	2.80	2.80	0.00	0.00	0.00	0	0.00	0	0.00
393095077	Hundulipara - Ishorgonj bazar.	2.20	0.50	0.50	0.00	0.00	0.00	0	0.00	0	0.00
393095078	Hundulipara - Mirrikpur.	2.20	0.50	0.50	0.00	0.00	0.00	0	0.00	0	0.00
393095080	Bhoirpara - Kashil Dakhinpara.	2.14	2.70	2.70	0.00	0.00	0.00	0	0.00	0	0.00
393095081	Kumarjani - Borni Road.	2.50	0.41	0.41	0.00	0.00	0.00	0	0.00	0	0.00
393095082	Dhaka - Tangail RHD Road - Motora Bazar via H/O Farid.	2.20	1.10	1.10	0.00	0.00	0.00	2	3.60	0	0.00
393095083	Kashil Shouth para - Jibanashar road.	3.00	2.00	2.00	0.00	0.00	0.00	0	0.00	0	0.00
393095084	Nakashim - Balla road.	3.00	2.50	2.50	0.00	0.00	0.00	0	0.00	0	0.00
393095085	Sunna Abu house - Afsar house road.	3.00	1.00	1.00	0.00	0.00	0.00	0	0.00	0	0.00
393095086	Tironj Shahel (chairman) house - Kalu Mondal House.	3.00	0.80	0.80	0.00	0.00	0.00	0	0.00	0	0.00
393095087	Fulki T.J.F High school - Fulki Modhapara pry. School.	3.00	2.75	2.75	0.00	0.00	0.00	0	0.00	0	0.00
393095088	Kanchanpur Dhakhinpara - Pardhighi road.	3.00	2.50	2.50	0.00	0.00	0.00	0	0.00	0	0.00
393095089	Moytha Guspara Mosque - Kamlapara road.	3.00	2.50	2.50	0.00	0.00	0.00	0	0.00	0	0.00
393095090	Fulki T.J.F High school - Fulki Kasham SP House road.	3.00	1.75	1.75	0.00	0.00	0.00	0	0.00	0	0.00
393095091	Sonila Omed Ali house - Afaj house road.	3.00	0.80	0.80	0.00	0.00	0.00	0	0.00	0	0.00
393095092	Kartipara Dulal Mamber house - Karatia College road.	3.00	0.90	0.90	0.00	0.00	0.00	0	0.00	0	0.00
393095093	Basail girls school - SR para road.	2.00	0.75	0.75	0.00	0.00	0.00	0	0.00	0	0.00
393095094	Bathuli - Kamutia road.	2.00	2.50	2.50	0.00	0.00	0.00	0	0.00	0	0.00
393095095	Nahali Motora Bridge- Nahali high school road.	3.00	0.50	0.50	0.00	0.00	0.00	0	0.00	0	0.00
393095096	Motora bazar - Motora shouthpara road.	2.50	2.60	2.60	0.00	0.00	0.00	0	0.00	0	0.00
393095097	Saydampur pry. School - Patharghata road.	3.00	1.25	1.25	0.00	0.00	0.00	0	0.00	0	0.00
393095098	Patharghata road - Tarabari road.	3.00	1.50	1.50	0.00	0.00	0.00	0	0.00	0	0.00
393095099	Basail - Basail Purbo para Road	2.00	2.00	2.00	0.00	0.00	0.00	0	0.00	0	0.00
393095100	Janjania - Nirail Road	3.00	3.50	3.50	0.00	0.00	0.00	0	0.00	0	0.00
VILLAGE ROAD-B TOTAL: 69 Nos. Road			120.47	120.28	0.19	0.00	0.00	7	119.20	12	137.00
BASAIL UPAZILA TOTAL: 129 Nos. Road			360.14	328.56	27.57	4.02	0.00	191	1989.82	132	2155.60