

ROAD MAP
KISHOREGANJ SADAR UPAZILA
KISHOREGANJ DISTRICT

LEGEND

Administrative Boundary

- International Boundary
- District Boundary
- - - Upazila Boundary
- · · Union Boundary
- · · Municipal Boundary

Administrative HQs

- District HQ
- Upazila HQ
- ▲ Union HQ

Physical Infrastructures

- National Highways
- Regional Highways
- Zila Road
- Upazila Road (Pucca)
- Upazila Road (Katcha)
- Union Road (Pucca)
- Union Road (Katcha)
- Village Road A (Pucca)
- Village Road A (Katcha)
- Village Road B (Pucca)
- Village Road B (Katcha)
- Paurashava Road
- Railway Network
- Embankment
- Telecommunication line
- Power Transmission Line

Natural Features

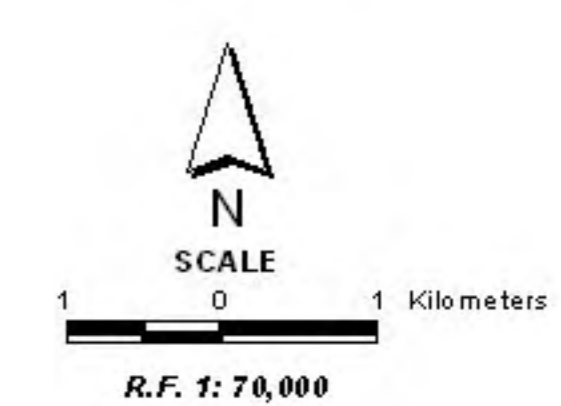
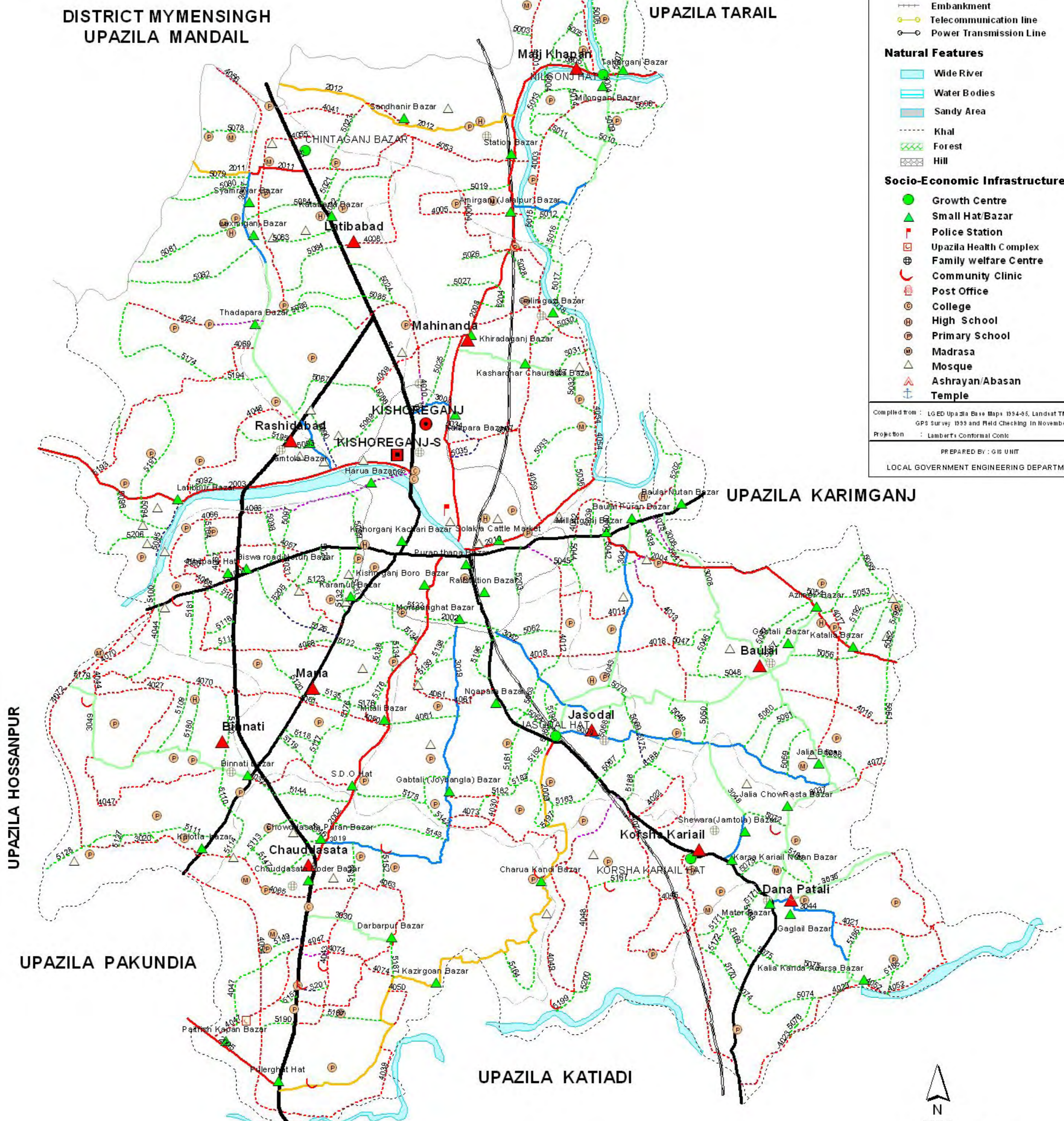
- Wide River
- Water Bodies
- Sandy Area
- Khal
- Forest
- Hill

Socio-Economic Infrastructures

- Growth Centre
- ▲ Small Hat/Bazar
- Police Station
- Upazila Health Complex
- Family welfare Centre
- Community Clinic
- Post Office
- College
- High School
- Primary School
- Madrasa
- ▲ Mosque
- ▲ Ashrayan/Abasan
- ▲ Temple

Compiled from : LGED Upazila Base Maps 1994-95, Landsat TM 1999,
 GPS Survey 1999 and Field Checking in November 2004.
 Projection : Lambert's Conformal Conic

PREPARED BY: GIS UNIT
 LOCAL GOVERNMENT ENGINEERING DEPARTMENT



BASIC INFORMATION OF ROAD

DIVISION : DHAKA

DISTRICT : KISHOREGANJ

ROAD CODE	ROAD NAME	CREST WIDTH (m)	TOTAL LENGTH (Km)	SURFACE TYPE-WISE BREAK-UP (Km)				STRUCTURE		EXISTING GAP	
				EARTHEN	FLEXIBLE PAVEMENT (BC)	BRICK PAVEMENT (WBM/HBB/BFS)	RIGID PAVEMENT (CC/RCC)	NUMBER	SPAN (m)	NUMBER	SPAN (m)
1	2	3	4	5	6	7	8	9	10	11	12

UPAZILA : KISHOREGANJ-S

ROAD TYPE : UPAZILA ROAD

348492002	Kishorganj - Chowddasata - Adrasapara GC Road.	7.00	6.30	0.00	6.30	0.00	0.00	24	56.20	0	0.00
348492003	Kishorganj - Latibpur- Kapatatia GC Road.	7.00	6.48	0.00	6.48	0.00	0.00	35	40.80	0	0.00
348492004	Kishoregonj - Karimgonj RHD (Nakbhanga) to Gunadar GC road	7.00	6.43	0.00	6.43	0.00	0.00	23	38.60	0	0.00
348492005	Adarsapara GC to Hossainpur[Kishoreganj part]	5.00	1.95	0.00	1.95	0.00	0.00	3	4.40	0	0.00
348492008	Kishoregonj - Nilgonj -Tarail road (UZR #80)	6.10	11.10	0.00	11.10	0.00	0.00	24	107.40	0	0.00
348492009	Adarshapara GC to Jasodal GC Rd	4.80	11.07	10.68	0.00	0.39	0.00	25	36.08	7	37.00
348492010	Kishoregonj to Gujardia GC via Ragukhali	5.00	2.72	0.00	2.72	0.00	0.00	12	39.85	0	0.00
348492011	Chintagonj GC to Bakchanda GC Road	4.80	2.22	1.10	1.12	0.00	0.00	5	14.73	0	0.00
348492012	Nilgonj GC to Kishorejong Mymensingh Road	4.50	4.96	4.96	0.00	0.00	0.00	21	22.30	0	0.00

UPAZILA ROAD TOTAL: 9 Nos. Road

53.23 16.74 36.10 0.39 0.00 172 360.36 7 37.00

ROAD TYPE : UNION ROAD

348493003	Kishorganj HQ to Mahinanda UP road.	3.45	1.31	0.00	1.31	0.00	0.00	7	5.25	0	0.00
348493004	Jalalpur bazar -Majkhanj UP Rd.	3.60	3.28	1.85	1.43	0.00	0.00	4	48.10	0	0.00
348493007	Mahinnanda UP to Gangailbazar via Kasararcharbazar Rd.	3.50	2.77	2.03	0.74	0.00	0.00	9	26.30	0	0.00
348493008	Boulai Natun bazar - Jaliai bazar via Boulai UP Rd.	4.90	6.50	6.50	0.00	0.00	0.00	14	12.28	0	0.00
348493009	Jalia bazar - Josodal UP Rd.	4.90	5.26	0.00	5.26	0.00	0.00	19	33.66	0	0.00
348493019	Kishoregonj(Monipur Ghat) to Chawddasata UP via Joybangla bazar Rd	4.88	6.58	0.00	6.58	0.00	0.00	15	53.36	0	0.00
348493030	Chawddasata UP to Darbarpur bazar Rd	4.00	2.00	2.00	0.00	0.00	0.00	3	8.50	0	0.00
348493036	Danapatuli UP to Bottala bazar Rd	4.40	2.40	2.40	0.00	0.00	0.00	3	1.97	0	0.00
348493037	Danapatuli UP - Jalia bazar	4.60	2.61	2.61	0.00	0.00	0.00	3	5.20	0	0.00
348493042	Kishoregonj (Shiddishory - Kalibari) to Boulai UP Rd	4.85	6.50	4.30	2.20	0.00	0.00	20	30.85	0	0.00
348493043	Boulai Puran bazar to Jasodal UP via Madunagar Rd	4.20	4.81	3.66	1.15	0.00	0.00	12	15.45	0	0.00
348493044	Danapatuli UP to Kaliarkanda Adarsa bazar	3.50	3.05	1.45	1.60	0.00	0.00	8	15.10	0	0.00
348493047	Rasidabad UP to Shamraer Bazar Rd	4.00	5.89	1.93	3.96	0.00	0.00	10	6.76	0	0.00
348493048	Karsakarial UP to Sehora (Jamtala) Bazar Rd	3.00	2.12	0.45	1.68	0.00	0.00	7	4.20	0	0.00
348493049	Binnati Up to Rampur bazar Rd	4.80	5.25	4.65	0.00	0.60	0.00	12	17.45	0	0.00

UNION ROAD TOTAL: 15 Nos. Road

60.33 33.81 25.92 0.60 0.00 146 284.44 0 0.00

ROAD TYPE : VILLAGE ROAD-A

348494001	Potoakandi - Kalai hati Rd	3.75	3.20	3.20	0.00	0.00	0.00	5	18.45	6	4.75
348494002	Nilgonj bazar - Kalaihati Rd	3.50	3.49	3.49	0.00	0.00	0.00	3	12.80	5	45.00
348494003	Chowdarhati - Bashaniapara Rd	3.50	3.95	3.95	0.00	0.00	0.00	12	13.65	6	5.00
348494004	Kishorganj - Nilgonj Rd to Dobila Bill	3.20	2.42	2.42	0.00	0.00	0.00	6	4.70	8	7.60
348494005	Jalalpur bazar - Dodila beel Rd	3.25	2.04	2.04	0.00	0.00	0.00	3	2.30	4	3.00
348494007	Kalapara to Chandi - Shahs Road	3.50	1.52	1.52	0.00	0.00	0.00	2	5.20	1	0.75
348494008	Doukua - Shadullarchar Rd	2.85	2.75	2.75	0.00	0.00	0.00	1	0.75	4	26.00
348494009	Badrapara - Police line Rod	3.40	1.81	1.81	0.00	0.00	0.00	5	8.35	1	0.75
348494010	Gaital - Katabaria Shashanipara Rd	3.80	2.80	2.20	0.60	0.00	0.00	8	12.45	0	0.00
348494012	Shatal - Josodal Moddhapara Rd	3.50	2.12	0.77	1.35	0.00	0.00	6	6.20	0	0.00
348494013	Boulai - Patdha Moshur bayed Rd	3.25	1.82	0.82	0.00	1.00	0.00	1	2.80	3	2.20
348494014	Amati Shibpur - Dakshim Bharati Rd	3.10	1.55	1.55	0.00	0.00	0.00	3	2.20	2	5.75
348494016	Patdha Nayapara - Nunsiri Road	3.20	2.15	2.15	0.00	0.00	0.00	2	10.60	6	5.25
348494017	Kathalia - Kalikaparshed Rd	2.50	2.26	2.26	0.00	0.00	0.00	5	5.15	4	4.75
348494018	Josodal Moddhapara - Patdha Moshar Bayed Rd	3.25	3.45	3.45	0.00	0.00	0.00	7	11.60	6	4.50
348494021	Gaglail - Shuturkandi Rd	3.40	2.10	2.10	0.00	0.00	0.00	3	6.25	4	4.75
348494022	Tilaknathpur - Dakshio Gobindapur Rd	3.20	2.34	2.34	0.00	0.00	0.00	7	5.20	1	0.75
348494023	Danapatuli - Kaliarkanda Rd	3.00	3.23	3.23	0.00	0.00	0.00	0	0.00	11	34.20

BASIC INFORMATION OF ROAD

DIVISION : DHAKA

DISTRICT : KISHOREGANJ

ROAD CODE	ROAD NAME	CREST WIDTH (m)	TOTAL LENGTH (Km)	SURFACE TYPE-WISE BREAK-UP (Km)				STRUCTURE		EXISTING GAP	
				EARTHEN	FLEXIBLE PAVEMENT (BC)	BRICK PAVEMENT (WBM/HBB/BFS)	RIGID PAVEMENT (CC/RCC)	NUMBER	SPAN (m)	NUMBER	SPAN (m)
1	2	3	4	5	6	7	8	9	10	11	12
348494024	Beruil Ramdia Rd	3.00	2.96	1.67	1.29	0.00	0.00	4	1.85	2	31.00
348494027	Jogirkhali - Kuttagher Road	3.00	2.78	2.78	0.00	0.00	0.00	2	3.15	0	0.00
348494030	Sikder rd - Jinarai Sikder Road	3.04	3.14	3.14	0.00	0.00	0.00	4	7.20	3	3.50
348494031	Maria Binnagoan - Khatiaachar Road	3.00	2.12	2.12	0.00	0.00	0.00	4	10.35	1	2.00
348494032	Maria - Charmaria east para Kishorgonj	3.00	2.41	2.41	0.00	0.00	0.00	2	5.51	4	10.10
348494039	Jalua para - Nehardia Gobindrapur Rd	2.50	2.72	2.72	0.00	0.00	0.00	2	1.20	5	4.50
348494041	Kishorganj - Mymensingh Rd-Patdha Rd via Bakharnagar	2.90	2.43	2.43	0.00	0.00	0.00	3	6.00	10	8.35
348494042	Sayana to Puran Boulai Road.	2.50	2.35	2.35	0.00	0.00	0.00	1	2.50	5	3.30
348494043	Nohar to Nallah Road.	3.20	3.15	3.15	0.00	0.00	0.00	6	5.94	6	5.50
348494044	Parabhaga-Rampur Rd. via Kttagher	3.50	1.63	1.63	0.00	0.00	0.00	3	14.00	2	2.00
348494045	Chiknir Char - Dampara Road.	2.50	3.75	3.75	0.00	0.00	0.00	2	5.00	7	7.00
348494046	Shargra to Latibpur Rd. via Ayardal Beel	3.50	2.75	2.75	0.00	0.00	0.00	6	12.30	3	4.00
348494047	Nallah-Tikvail Rd. via Baraibari Edgha	3.30	3.10	3.10	0.00	0.00	0.00	5	5.35	4	4.00
348494048	Baraitala Road.	3.50	3.95	3.05	0.90	0.00	0.00	5	2.85	4	23.00
348494049	Chiknirchar to Kodalatia Rad.	3.40	3.42	2.93	0.49	0.00	0.00	3	1.90	3	12.00
348494051	Boulai UP to katalia	4.85	1.54	1.54	0.00	0.00	0.00	0	0.00	0	0.00
348494052	Kaliarkanda to Sutarkanda via Hazipur Rd	3.50	3.25	3.25	0.00	0.00	0.00	0	0.00	0	0.00
348494053	Chintagonj bazar - Kishorgonj Road.	4.90	4.10	4.10	0.00	0.00	0.00	20	37.45	0	0.00
348494054	Rougouakhali - Kishorganj Nilgonj Rd.	4.00	5.26	5.26	0.00	0.00	0.00	21	25.45	0	0.00
348494055	Borbag - Lakkigonj bazar Road.	4.50	4.22	4.22	0.00	0.00	0.00	19	15.52	0	0.00
348494056	Kagzikata - Shamraer bazar Rd.	4.00	2.56	2.56	0.00	0.00	0.00	0	0.00	0	0.00
348494057	East Binnati - North Binnati Rd.	4.80	3.69	3.69	0.00	0.00	0.00	1	1.50	0	0.00
348494058	Kaltia - Souljani Road.	4.10	2.14	1.74	0.00	0.40	0.00	8	11.40	0	0.00
348494059	Chandisha Rd.-Kishorgonj-Nilgonj Rd.	4.50	5.33	4.92	0.00	0.41	0.00	11	14.80	0	0.00
348494060	Kishorgonj-Chouddasat Rd. to Maria UP Rd.	4.60	1.70	1.70	0.00	0.00	0.00	9	8.65	0	0.00
348494061	Kishoregonj Textile to Kishoegonj-Chouddasata Rd.	4.00	2.60	2.60	0.00	0.00	0.00	6	42.30	4	3.00
348494062	Kishor.Textile mill to Kishor. Chouddasata via Salpa Josodal	4.50	1.84	1.84	0.00	0.00	0.00	7	4.65	0	0.00
348494063	Chouddasata UP to Nallah Rd. via Darbarpur	4.20	5.16	5.16	0.00	0.00	0.00	15	16.30	6	5.25
348494064	Polerghat Bazr-Kalatia Bazer Rd.	3.75	6.15	6.15	0.00	0.00	0.00	12	13.25	19	14.05
348494065	Chouddasata UP to Brindaghor Rd.	3.80	2.42	2.42	0.00	0.00	0.00	12	13.50	0	0.00
348494066	Kishor. To Khilpara Bazer Rd. via Katiarchar, North para Bha	4.00	5.40	3.01	2.39	0.00	0.00	24	32.45	0	0.00
348494067	Kishor. - Hossainpur Rd. to Kilpara Bazer Rd. via Katiarchar	4.50	2.30	2.30	0.00	0.00	0.00	9	8.20	0	0.00
348494068	Kormuli to Khilpara Bazer Road.	4.20	4.18	4.18	0.00	0.00	0.00	6	13.75	7	7.25
348494069	Baratopa-Thadapara Bazer road.	4.00	4.66	4.66	0.00	0.00	0.00	13	12.10	0	0.00
348494070	Maria UP to Parabhanga via Charkamalia & Donail Rd.	4.10	5.55	5.55	0.00	0.00	0.00	4	15.30	7	6.25
348494071	Kasha Karial Bania Bazer to Chiknirchar Rd.	4.15	6.45	6.45	0.00	0.00	0.00	11	25.65	5	3.75
348494072	Parabhanga - KairKkhali Rd.	4.00	5.10	5.10	0.00	0.00	0.00	3	2.55	4	4.05
348494073	Joybangla Bazar to Barokhalpar Rd	4.00	2.30	2.30	0.00	0.00	0.00	0	0.00	0	0.00
348494074	Nallah -Charuakandi Rd.	4.50	2.13	1.13	1.00	0.00	0.00	11	11.25	0	0.00
348494075	Boulai Puran bazar to Shahebbari Road	3.66	0.66	0.07	0.59	0.00	0.00	0	0.00	0	0.00
348494077	Jalia- Nansri Road	4.60	1.00	1.00	0.00	0.00	0.00	0	0.00	0	0.00
VILLAGE ROAD-A TOTAL: 59 Nos. Road			179.35	168.93	8.61	1.81	0.00	353	539.77	183	318.85

ROAD TYPE : VILLAGE ROAD-B

348495001	Kalaihati P./School - Daleshori River	2.50	0.55	0.55	0.00	0.00	0.00	0	0.00	4	3.75
348495002	Kalaihati Modhapara - Changnbadra Village	2.50	0.92	0.92	0.00	0.00	0.00	0	0.00	8	11.50
348495003	Kalaihati - Mohenpur Village Rd	3.50	0.38	0.38	0.00	0.00	0.00	0	0.00	2	4.50
348495004	Mohishkandi - Potokandi Road	2.75	1.64	1.64	0.00	0.00	0.00	0	0.00	12	27.70
348495005	Potoakandi - Nilgonj bazar road	2.50	0.88	0.88	0.00	0.00	0.00	0	0.00	3	2.45
348495006	Nilgonj bazar - Betrati Road	3.00	2.46	2.46	0.00	0.00	0.00	6	6.10	7	5.50
348495007	Nilgonj bazar - Talganga Road	2.75	2.47	2.47	0.00	0.00	0.00	0	0.00	12	12.60
348495008	Bashanipara - Patuir	3.10	1.00	1.00	0.00	0.00	0.00	0	0.00	5	4.75
348495009	Patuir- Kadirjangle road	3.50	0.50	0.50	0.00	0.00	0.00	1	1.00	2	1.00

BASIC INFORMATION OF ROAD

DIVISION : DHAKA

DISTRICT : KISHOREGANJ

ROAD CODE	ROAD NAME	CREST WIDTH (m)	TOTAL LENGTH (Km)	SURFACE TYPE-WISE BREAK-UP (Km)				STRUCTURE		EXISTING GAP	
				EARTHEN	FLEXIBLE PAVEMENT (BC)	BRICK PAVEMENT (WBM/HBB/BFS)	RIGID PAVEMENT (CC/RCC)	NUMBER	SPAN (m)	NUMBER	SPAN (m)
1	2	3	4	5	6	7	8	9	10	11	12
348495010	Nilgonj Railway St. - Pathair Rd	3.25	1.93	1.73	0.00	0.20	0.00	2	7.40	9	8.50
348495011	Maizkhaon Kacharipara - Kaddrjangle Rd	3.25	1.10	1.10	0.00	0.00	0.00	1	1.50	3	4.75
348495012	Mohinanda Chrpara - Kadir jangle Rd	3.15	0.60	0.60	0.00	0.00	0.00	0	0.00	5	6.75
348495013	Chouduryhati - Milonganj Bazar	3.25	2.23	2.23	0.00	0.00	0.00	1	0.75	12	10.25
348495014	Patuir Kachari para Road	3.20	0.44	0.44	0.00	0.00	0.00	0	0.00	2	2.50
348495015	Mohinanda charpara - Chowdhary hati Rd	3.00	1.05	1.05	0.00	0.00	0.00	1	16.00	8	6.25
348495016	Mohinanda charpara - Pathair Rd	3.50	1.26	1.26	0.00	0.00	0.00	1	1.80	2	1.75
348495017	Galimgazi - Mohinanda Charpara Road	3.20	0.99	0.99	0.00	0.00	0.00	2	18.00	11	23.00
348495018	Galimgazi - Kaderjangle Rd	3.20	0.37	0.37	0.00	0.00	0.00	0	0.00	2	4.00
348495019	Baskarkillah - Dobila beel Rd	3.00	0.82	0.82	0.00	0.00	0.00	0	0.00	3	2.40
348495021	Borabag - Shadullarchar Rd	3.50	0.53	0.53	0.00	0.00	0.00	3	3.90	0	0.00
348495022	Borbag - dhubila Rd	3.00	1.40	1.40	0.00	0.00	0.00	1	1.10	1	1.00
348495023	Shadullachar - Bakanagar Rd	2.90	0.97	0.97	0.00	0.00	0.00	2	1.35	5	3.95
348495024	katabaria - Daukia	2.95	1.10	1.10	0.00	0.00	0.00	0	0.00	2	4.00
348495025	Gaital - Bhadrappara Rd	3.20	0.92	0.92	0.00	0.00	0.00	1	0.60	0	0.00
348495026	Mohinanda Maijpara - Baskar Killah Rd	2.75	0.80	0.80	0.00	0.00	0.00	1	0.60	4	10.25
348495027	Moninanda Namapara-Bay Khila Beel Rd.	2.50	0.51	0.51	0.00	0.00	0.00	0	0.00	3	3.90
348495028	Kishorgonj - Nilgonj Rd - Mohnanda Maijpara	3.50	0.88	0.88	0.00	0.00	0.00	2	1.50	2	1.50
348495030	Kasharchar - Galimgaji Bazar Rd	3.50	0.60	0.60	0.00	0.00	0.00	1	0.80	2	2.25
348495031	Kasharchar beel - Dariabad Road	2.50	0.82	0.82	0.00	0.00	0.00	0	0.00	4	5.25
348495032	Dariabad - Chang Sholakia Rd	2.50	1.33	1.33	0.00	0.00	0.00	1	0.90	2	1.75
348495033	Chong solika - Bade solakia Road	3.25	1.40	1.40	0.00	0.00	0.00	3	3.85	4	3.25
348495034	West Kalipara Road	2.25	0.36	0.00	0.36	0.00	0.00	1	0.80	1	0.75
348495035	South Kalapara Road	2.50	0.64	0.00	0.00	0.64	0.00	2	1.20	0	0.00
348495036	Rogokali - Gangali Road	3.00	1.05	1.05	0.00	0.00	0.00	8	4.80	0	0.00
348495038	Boulai charpara - Terohhatia Rd	2.75	0.90	0.90	0.00	0.00	0.00	5	3.10	1	0.75
348495039	Boulai charpara - Sayna Village Rd	3.00	0.66	0.66	0.00	0.00	0.00	3	1.50	0	0.00
348495040	Nakbanga - Rajkondi Patanpara Rd	2.75	0.52	0.52	0.00	0.00	0.00	2	1.20	0	0.00
348495041	Dakkin Rajkonti - Boulai Natun Bazar	3.00	0.72	0.72	0.00	0.00	0.00	3	1.90	0	0.00
348495042	Barati - Boulai Nakbanga Rd	2.50	1.20	1.20	0.00	0.00	0.00	4	2.10	0	0.00
348495044	Boulai - Amati Shibpur Rd	3.20	1.01	1.01	0.00	0.00	0.00	5	3.20	0	0.00
348495045	Bhattacharji para Satal Rd	3.10	0.30	0.30	0.00	0.00	0.00	0	0.00	0	0.00
348495046	Ragunandanpur - Pathda Rd	2.75	1.10	1.10	0.00	0.00	0.00	5	6.60	0	0.00
348495047	Ragunandanpur - Pathda Mocharbayed Rd	2.00	1.20	1.20	0.00	0.00	0.00	3	5.00	2	1.20
348495048	Parthda Mocharbayed - Pathda Kurarpar Rd	3.10	1.04	1.04	0.00	0.00	0.00	4	2.55	1	1.00
348495049	Tarapasha - pathda Rd.	2.00	1.17	1.17	0.00	0.00	0.00	3	1.80	1	4.50
348495050	Konapara - Birdampara Rd	2.10	0.82	0.82	0.00	0.00	0.00	5	4.90	0	0.00
348495051	Pataljan - Dhakin Katalia Rd	3.10	1.11	1.11	0.00	0.00	0.00	3	1.80	0	0.00
348495052	Kathalia - Kathalia bazar Rd	3.50	2.10	2.10	0.00	0.00	0.00	12	10.20	0	0.00
348495053	Purapathada - Moddpathda Rd	3.50	1.86	1.86	0.00	0.00	0.00	5	7.10	1	1.50
348495054	Mohisha kandi - Amlitala Rd	3.50	1.15	1.15	0.00	0.00	0.00	3	1.80	0	0.00
348495055	Purbapathda - Amlitala Rd	3.50	0.90	0.90	0.00	0.00	0.00	1	0.60	3	1.80
348495056	Katalia bazar - Parthda gabtoli Rd	3.00	1.42	1.42	0.00	0.00	0.00	2	2.00	6	5.20
348495057	Gabtoli - Patdha Mohishakhali Rd	3.25	1.30	1.30	0.00	0.00	0.00	2	0.90	4	2.40
348495058	Bil Borullah - Nunsuri Rd	3.00	1.21	1.21	0.00	0.00	0.00	2	1.50	2	1.20
348495059	Bil Borullah - Sarea Rd	2.00	1.00	1.00	0.00	0.00	0.00	1	3.50	2	2.10
348495060	Pathda Namapara - Sahra Rd	2.50	1.07	1.07	0.00	0.00	0.00	2	1.20	9	10.25
348495061	Sehara - Patdha Nama para Rd	2.50	1.18	1.18	0.00	0.00	0.00	0	0.00	1	0.60
348495062	Shideshary Kalibari - Moddhapara Rd	2.50	1.30	0.65	0.65	0.00	0.00	5	4.90	1	0.50
348495063	Josodal Moddapara - Josdal Esharpar Rd	2.55	1.60	0.95	0.65	0.00	0.00	5	4.30	5	3.60
348495064	Kishorgonj Textile mills - Salpa Josadal Rd	3.00	0.95	0.95	0.00	0.00	0.00	1	0.60	4	2.50
348495065	Salpa Josodal - Josodal Rd	2.75	0.81	0.81	0.00	0.00	0.00	4	2.40	2	1.25
348495067	Kalikabari - Josodal Rd	2.60	0.60	0.60	0.00	0.00	0.00	5	3.00	0	0.00
348495068	Josodal - Modirnarag Mosque	3.00	0.74	0.74	0.00	0.00	0.00	1	0.90	1	0.60
348495069	Josodal - Modirnarag Rd	2.75	0.64	0.64	0.00	0.00	0.00	1	0.60	1	0.60
348495070	Modirhanagar - Modirnarag Golapara Rd	2.90	0.81	0.81	0.00	0.00	0.00	3	2.20	0	0.00
348495072	Korshakorail Eidgaha - Sehara Rd	3.00	0.95	0.95	0.00	0.00	0.00	5	5.40	0	0.00

BASIC INFORMATION OF ROAD

DIVISION : DHAKA

DISTRICT : KISHOREGANJ

ROAD CODE	ROAD NAME	CREST WIDTH (m)	TOTAL LENGTH (Km)	SURFACE TYPE-WISE BREAK-UP (Km)				STRUCTURE		EXISTING GAP	
				EARTHEN	FLEXIBLE PAVEMENT (BC)	BRICK PAVEMENT (WBM/HBB/BFS)	RIGID PAVEMENT (CC/RCC)	NUMBER	SPAN (m)	NUMBER	SPAN (m)
1	2	3	4	5	6	7	8	9	10	11	12
348495073	Korshakorial Nutun bazar - Monakorrsha Rd	3.10	1.07	1.07	0.00	0.00	0.00	2	7.60	0	0.00
348495074	Goalarbond rd - Kalia Khanda	3.00	1.65	1.65	0.00	0.00	0.00	5	2.70	2	2.10
348495075	Mathia - Kaliar Khhandia Rd	2.70	1.35	1.35	0.00	0.00	0.00	1	4.50	4	3.75
348495076	Danapatuli - Golarbond Rd	2.00	0.80	0.80	0.00	0.00	0.00	0	0.00	3	2.75
348495077	Kaliar khana Govt.P/school - Monohor pur G/P/School	3.00	0.39	0.39	0.00	0.00	0.00	0	0.00	2	5.00
348495078	Makran bari kali Khalpar Rd	1.50	0.90	0.90	0.00	0.00	0.00	0	0.00	6	9.50
348495079	Bhatgauon - Kaggigata Rd	3.00	1.25	1.25	0.00	0.00	0.00	4	2.10	0	0.00
348495080	Shamrayer bazar - Barikali khal par Rd	2.50	1.39	1.39	0.00	0.00	0.00	0	0.00	4	5.50
348495081	Bogoria khandah - Bari khali Khal par Rd	2.50	2.23	2.23	0.00	0.00	0.00	0	0.00	5	16.00
348495082	Brahimkuchuri - Bari khali khal Rd	3.00	2.81	2.81	0.00	0.00	0.00	2	0.60	2	2.00
348495083	Daukia - Astra Borga village	2.50	1.13	1.13	0.00	0.00	0.00	0	0.00	5	4.75
348495084	Astra borga - Katabaria Rd	3.00	1.24	1.24	0.00	0.00	0.00	3	2.70	0	0.00
348495085	Katabaria - Lakkigonj Rd	2.00	2.04	2.04	0.00	0.00	0.00	4	2.80	0	0.00
348495086	Mokusdpur - Pabay Kandi Rd	2.50	1.55	1.55	0.00	0.00	0.00	3	1.65	0	0.00
348495087	Latibabad village Road	2.50	0.89	0.89	0.00	0.00	0.00	3	1.65	0	0.00
348495088	Gaital - LATibabad Rd	3.50	1.58	1.58	0.00	0.00	0.00	2	4.80	0	0.00
348495089	Link rd Latibabad - Gaita namapara Rd	2.50	1.15	1.15	0.00	0.00	0.00	2	1.55	0	0.00
348495090	Dashkin - Latibabad	3.00	1.47	0.54	0.00	0.93	0.00	0	0.00	1	1.50
348495092	Kishorganj Hossainpur rd - Rashida bad P./School	3.80	0.92	0.92	0.00	0.00	0.00	0	0.00	1	0.60
348495093	Kaggigata rd - Asian H/Way	2.50	0.57	0.57	0.00	0.00	0.00	1	6.00	1	1.00
348495094	LatiLatibpur village rd - Baratopa Rd	3.50	1.15	1.15	0.00	0.00	0.00	1	0.60	2	2.50
348495095	Latibpur Charpomdi Rd	2.86	1.02	0.00	1.02	0.00	0.00	0	0.00	3	3.80
348495096	Latibpur Linked Road Gopat	3.00	0.50	0.50	0.00	0.00	0.00	0	0.00	1	1.00
348495097	Nizumshahs mazar - Kishorganj	3.50	1.39	1.39	0.00	0.00	0.00	3	7.50	0	0.00
348495098	Katiarchar Govt.P/school - Kishorganj Hossainpur	3.15	1.15	1.15	0.00	0.00	0.00	0	0.00	2	1.70
348495099	Bagadia - Horua Rd	3.60	0.97	0.97	0.00	0.00	0.00	0	0.00	3	3.25
348495100	Latibpur bazar - Parabanga ZRd	4.00	1.55	1.55	0.00	0.00	0.00	5	7.90	0	0.00
348495101	Pathankanda G/P School-Kish - Hossainpur Rd.	3.50	1.55	1.55	0.00	0.00	0.00	5	2.25	0	0.00
348495104	Pathankandi Govt./P School - Nursundia	2.50	0.80	0.80	0.00	0.00	0.00	4	2.70	0	0.00
348495109	Kamaliarchar Govt/P School - Gogirkhali IRDB	3.50	1.70	1.70	0.00	0.00	0.00	5	1.50	0	0.00
348495110	Binnati West para - Binnai East para	3.00	0.63	0.63	0.00	0.00	0.00	3	1.35	0	0.00
348495111	Binnati East para - Binnati Moddapara Rd	2.50	1.94	1.94	0.00	0.00	0.00	3	1.55	2	5.00
348495112	Binnati - Kaltia Rd	2.00	0.57	0.57	0.00	0.00	0.00	1	0.80	2	2.00
348495113	Sultunpur - Kaltia bazar Rd	3.00	0.95	0.95	0.00	0.00	0.00	3	2.40	3	3.00
348495114	Binnati - Sultunpur Rd	2.00	1.05	1.05	0.00	0.00	0.00	2	1.05	3	2.60
348495115	Kilpara - Asian H/Way Rd	2.50	0.54	0.54	0.00	0.00	0.00	1	1.50	0	0.00
348495116	Awalia para rd - Asian H/Way Rd	2.50	1.19	1.19	0.00	0.00	0.00	2	1.50	3	3.00
348495117	Maria - Charkamalia Rd	2.50	0.99	0.99	0.00	0.00	0.00	3	2.31	1	0.80
348495118	Maria - Charmaria Rd	3.00	0.61	0.61	0.00	0.00	0.00	2	1.36	1	0.80
348495119	Maria - Charmaria village	2.00	0.60	0.60	0.00	0.00	0.00	1	0.41	3	2.80
348495120	Polglah beel - Gopat Mouza	2.50	1.05	1.05	0.00	0.00	0.00	1	1.50	1	1.00
348495122	Kishorganj - Khatiadi Rd	3.50	2.52	2.52	0.00	0.00	0.00	3	2.05	0	0.00
348495123	Haybatnagar - Maria Rd	3.00	1.44	1.44	0.00	0.00	0.00	2	1.30	2	1.15
348495124	Kishorganj Hossainpur rd - Maria Rd	2.00	0.42	0.42	0.00	0.00	0.00	1	0.80	1	1.00
348495125	Binnagoan - Kishorganj Pakundia Rd	2.50	1.23	1.23	0.00	0.00	0.00	2	3.30	1	2.00
348495126	Kishorganj Pakundia rd - Golmosque Rd	3.66	2.15	0.61	1.54	0.00	0.00	2	3.75	0	0.00
348495127	Khayerkhali - Awalia para Rd	2.50	0.18	0.18	0.00	0.00	0.00	2	2.00	2	2.00
348495128	Khayer khali village Rd	2.50	1.27	1.27	0.00	0.00	0.00	5	4.05	0	0.00
348495129	Khayer khali - Pataboka Rd	2.50	1.03	1.03	0.00	0.00	0.00	3	2.55	1	1.00
348495130	Kamaliarchar Awalia ara Rd	3.50	1.72	1.72	0.00	0.00	0.00	2	6.30	3	3.00
348495131	Binnagoan - Haybatnagar Rd	3.00	0.80	0.80	0.00	0.00	0.00	3	3.40	0	0.00
348495132	Binnagoan - Haybatnagar Rd	2.50	0.29	0.29	0.00	0.00	0.00	1	0.50	2	1.00
348495133	Bogadia - Binnagoan Rd	3.00	1.28	1.28	0.00	0.00	0.00	4	3.55	0	0.00
348495134	Bottish - Amlitala Rd	3.00	1.29	1.29	0.00	0.00	0.00	2	1.50	1	1.50
348495135	Salpa Maria - Kishorganj Pakundia Rd	3.00	1.27	0.27	1.00	0.00	0.00	5	17.20	0	0.00
348495136	Salpa Maria - Maria Rd	2.50	1.14	1.14	0.00	0.00	0.00	2	1.00	0	0.00
348495137	Maria Moddapara - Maria East para Rd	2.00	0.31	0.31	0.00	0.00	0.00	0	0.00	2	1.00

BASIC INFORMATION OF ROAD

DIVISION : DHAKA

DISTRICT : KISHOREGANJ

ROAD CODE	ROAD NAME	CREST WIDTH (m)	TOTAL LENGTH (Km)	SURFACE TYPE-WISE BREAK-UP (Km)				STRUCTURE		EXISTING GAP	
				EARTHEN	FLEXIBLE PAVEMENT (BC)	BRICK PAVEMENT (WBM/HBB/BFS)	RIGID PAVEMENT (CC/RCC)	NUMBER	SPAN (m)	NUMBER	SPAN (m)
1	2	3	4	5	6	7	8	9	10	11	12
348495138	Khankasharif rd - Sikder Rd	2.50	0.70	0.70	0.00	0.00	0.00	4	2.90	0	0.00
348495139	Josodal Sikder rd - Maria Amlitala Rd	2.50	0.81	0.81	0.00	0.00	0.00	2	1.45	0	0.00
348495142	Sikder rd - Gab tally bazar Rd	3.20	1.42	1.42	0.00	0.00	0.00	2	6.50	2	2.00
348495143	Jinaray - Baklarchar Rd	2.50	1.50	1.50	0.00	0.00	0.00	4	11.50	0	0.00
348495144	Chowddasata Puranbazar - Binnati bazar Rd	3.50	1.65	1.65	0.00	0.00	0.00	5	11.85	0	0.00
348495145	Chowddasata katadi - Chowddasata Edgha Rd	2.70	0.26	0.26	0.00	0.00	0.00	1	0.90	2	1.00
348495146	Chowddasata puran bazar - Asain H/Way Rd	2.50	0.82	0.82	0.00	0.00	0.00	1	4.20	2	2.00
348495147	Chowddasata - Brindagor Rd	3.50	1.25	1.25	0.00	0.00	0.00	2	1.35	1	0.65
348495149	Chowddasata - Batail Rd	3.00	1.00	0.61	0.39	0.00	0.00	2	5.00	2	2.00
348495151	Tickuil - Nandalh Rd	2.20	0.63	0.63	0.00	0.00	0.00	2	1.10	1	0.50
348495152	Jinary - Darbarpur Rd	2.50	0.75	0.75	0.00	0.00	0.00	0	0.00	3	19.00
348495153	Nohar village Rd	2.50	0.77	0.77	0.00	0.00	0.00	0	0.00	2	6.60
348495161	Josodal - Namaparar Rd	2.50	0.85	0.85	0.00	0.00	0.00	1	0.35	3	31.20
348495162	Josodal East para Rd	2.50	0.80	0.80	0.00	0.00	0.00	1	0.45	2	1.30
348495163	Josdal Serajmia P./School Rd	3.50	0.70	0.70	0.00	0.00	0.00	2	0.85	1	1.00
348495164	Bogadopi Road Charuakandi	2.50	1.52	1.52	0.00	0.00	0.00	1	0.65	4	5.00
348495167	Chinnichar - Dampara Rd	2.50	1.05	1.05	0.00	0.00	0.00	1	1.00	4	12.50
348495168	West Matia rd - Dannnpatuli	3.50	1.16	1.16	0.00	0.00	0.00	2	3.40	1	3.00
348495169	Nikli rd - West MATia Rd	3.50	1.13	1.13	0.00	0.00	0.00	3	6.90	4	7.00
348495170	Bashati - Kaliarkanda Rd	3.50	1.40	1.40	0.00	0.00	0.00	3	2.90	0	0.00
348495171	Bashati - Mohishbar Rd	3.50	1.56	1.56	0.00	0.00	0.00	2	8.75	1	1.00
348495172	Mathia village Road	3.00	0.75	0.75	0.00	0.00	0.00	0	0.00	3	10.00
348495174	Kagtail - Sopilah Rd	3.50	2.68	2.68	0.00	0.00	0.00	4	6.60	2	5.00
348495175	Josodal - Tilkonathpur Rd	3.50	1.50	0.67	0.83	0.00	0.00	4	4.63	1	1.00
348495176	Maria - Salpa Maria Road	2.75	0.80	0.80	0.00	0.00	0.00	1	12.00	1	1.00
348495178	Kutkail Raypara - Charmaria Road	2.50	1.20	1.20	0.00	0.00	0.00	2	1.55	1	2.50
348495179	Binnati - Rongakona Rd	3.00	0.33	0.33	0.00	0.00	0.00	3	5.50	1	1.00
348495180	Binnati to Kamaliar Char Rd.	3.75	1.55	1.55	0.00	0.00	0.00	4	6.80	2	2.00
348495181	Kamaliar Char-Kishoregong-Hossainpur Rd.	3.10	1.10	1.10	0.00	0.00	0.00	3	2.80	2	2.50
348495182	Salpa Josodal to Jinarai Rd.	4.00	1.35	1.35	0.00	0.00	0.00	4	5.50	2	2.00
348495183	Salpa Josodal to Bhubirchar Rd.	3.00	1.73	1.73	0.00	0.00	0.00	2	2.00	2	2.00
348495184	Monakarsha village Rd.	3.00	1.29	1.29	0.00	0.00	0.00	3	3.00	3	4.00
348495185	Kaliarkanda village Rd.	3.75	1.40	1.40	0.00	0.00	0.00	2	2.00	2	2.00
348495186	Chanderhashi village Rd.	4.25	0.50	0.50	0.00	0.00	0.00	2	2.50	0	0.00
348495187	Darbarpur - Motlabpur Rd.	4.00	2.60	2.60	0.00	0.00	0.00	2	1.20	3	10.00
348495188	Kishoregonj Nikli Rd. to Birdampara Rd.	3.50	1.55	1.55	0.00	0.00	0.00	3	3.00	3	4.00
348495190	Tikuail village Rd	4.10	0.85	0.85	0.00	0.00	0.00	4	4.00	0	0.00
348495191	Srimontapur to Shimulia Rd.	4.00	2.20	2.20	0.00	0.00	0.00	2	7.00	5	6.00
348495192	Kathalia to Mohisakandi Rd.	4.00	0.61	0.61	0.00	0.00	0.00	2	2.50	2	2.00
348495193	Shimulia-Gangatia Fisheries Rd.	4.50	1.83	0.00	1.83	0.00	0.00	6	6.40	0	0.00
348495194	Beruail to Ayerdal beel Rd.	4.00	1.89	1.89	0.00	0.00	0.00	1	0.60	5	7.00
348495195	Saghra to Ayerdal beel Rd.	4.10	1.15	1.15	0.00	0.00	0.00	4	3.30	1	2.00
348495196	Katakhalil village Road.	3.50	1.15	1.15	0.00	0.00	0.00	3	3.20	2	2.00
348495197	Dampara to Barakhalpar Rd.	3.55	0.64	0.64	0.00	0.00	0.00	5	8.90	1	2.00
348495198	Dampara to Bhubirchar Rd.	3.00	1.10	1.10	0.00	0.00	0.00	0	0.00	4	4.00
348495199	Kodalatia - Sundarkona Rd.	3.00	1.20	1.20	0.00	0.00	0.00	0	0.00	2	31.00
348495200	Kodalatia - Jikorjora Bazer Rd.	3.00	1.10	1.10	0.00	0.00	0.00	0	0.00	3	32.00
348495201	Nandala - Kazirgaon Road	4.00	1.80	1.73	0.00	0.08	0.00	0	0.00	0	0.00
348495202	Boulai Puran Bazar to Subandhi Road	3.66	2.26	2.26	0.00	0.00	0.00	4	10.64	0	0.00
348495203	Siddeshwari Kalibari-Chamra bus stand	4.88	1.10	1.10	0.00	0.00	0.00	0	0.00	0	0.00
348495204	Nayapara - Nilgonj D.C Road to Bariks House via sonalimunshis House.	1.50	0.46	0.46	0.00	0.00	0.00	0	0.00	0	0.00
348495205	Mullapara Road.	2.00	1.30	1.30	0.00	0.00	0.00	0	0.00	0	0.00
348495206	East Latibpur - Charpumdi Road.	3.00	1.73	1.73	0.00	0.00	0.00	0	0.00	0	0.00
VILLAGE ROAD-B TOTAL: 176 Nos. Road			199.29	189.18	8.27	1.85	0.00	373	470.40	358	557.40

BASIC INFORMATION OF ROAD

DIVISION : DHAKA

DISTRICT : KISHOREGANJ

ROAD CODE	ROAD NAME	CREST WIDTH (m)	TOTAL LENGTH (Km)	SURFACE TYPE-WISE BREAK-UP (Km)				STRUCTURE		EXISTING GAP	
				EARTHEN	FLEXIBLE PAVEMENT (BC)	BRICK PAVEMENT (WBM/HBB/BFS)	RIGID PAVEMENT (CC/RCC)	NUMBER	SPAN (m)	NUMBER	SPAN (m)
1	2	3	4	5	6	7	8	9	10	11	12
KISHOREGANJ-S UPAZILA TOTAL: 259 Nos. Road			492.20	408.66	78.90	4.64	0.00	1044	1654.97	548	913.25

ROAD MAP KULIARCHAR UPAZILA KISHOREGANJ DISTRICT



LEGEND

- Administrative Boundary**
- International Boundary
 - District Boundary
 - Upazila Boundary
 - Union Boundary
 - Municipal Boundary
- Administrative HQs**
- District HQ
 - Upazila HQ
 - Union HQ
- Physical Infrastructures**
- National Highways
 - Regional Highways
 - Zila Road
 - Upazila Road (Pucca)
 - Upazila Road (Katcha)
 - Union Road (Pucca)
 - Union Road (Katcha)
 - Village Road A (Pucca)
 - Village Road A (Katcha)
 - Village Road B (Pucca)
 - Village Road B (Katcha)
 - Paurashava Road
 - Railway Network
 - Embankment
 - Telecommunication line
 - Power Transmission Line
- Natural Features**
- Wide River
 - Water Bodies
 - Sandy Area
 - Khal
 - Forest
 - Hill
- Socio-Economic Infrastructures**
- Growth Centre
 - Small Hat/Bazar
 - Police Station
 - Upazila Health Complex
 - Family welfare Centre
 - Community Clinic
 - Post Office
 - College
 - High School
 - Primary School
 - Madrasa
 - Mosque
 - Ashrayan/Abasan
 - Temple

Compiled from : LGED Upazila Base Maps 1994-95, Landsat TM 1998, GPS Survey 1999 and Field Checking in November 2004.

Projection : Lambert's Conformal Conic

PREPARED BY : GIS UNIT
LOCAL GOVERNMENT ENGINEERING DEPARTMENT

BASIC INFORMATION OF ROAD

DIVISION : DHAKA

DISTRICT : KISHOREGANJ

ROAD CODE	ROAD NAME	CREST WIDTH (m)	TOTAL LENGTH (Km)	SURFACE TYPE-WISE BREAK-UP (Km)				STRUCTURE		EXISTING GAP	
				EARTHEN	FLEXIBLE PAVEMENT (BC)	BRICK PAVEMENT (WBM/HBB/BFS)	RIGID PAVEMENT (CC/RCC)	NUMBER	SPAN (m)	NUMBER	SPAN (m)
1	2	3	4	5	6	7	8	9	10	11	12

UPAZILA : KULIARCHAR

ROAD TYPE : UPAZILA ROAD

348542001	Laxmipur GC to Agarpur GC.	7.31	5.68	0.00	5.68	0.00	0.00	18	59.75	0	0.00	
348542002	Agarpur GC - Bajitpur GC.[Kuliarchar part]	5.90	2.60	0.00	2.60	0.00	0.00	13	12.95	0	0.00	
348542003	Kuliarchar U.Z.H.Q - Sararchar GC [Kuliarchar part]	4.88	4.80	0.00	4.80	0.00	0.00	23	17.80	0	0.00	
348542004	Kuliarchar UZHQ to Dariakandi R& H	7.32	3.55	0.00	3.55	0.00	0.00	7	75.80	0	0.00	
348542005	Dariakandi R&H - Belabo GC.	7.32	9.45	0.00	9.45	0.00	0.00	24	74.00	0	0.00	
348542006	Kuliarchar UZHQ - Bajitpur GC [Kuliarchar part]	3.65	1.71	0.34	0.52	0.85	0.00	3	16.50	0	0.00	
348542007	Piruzpur R&H to Laxmipur GC	4.88	5.41	0.00	5.41	0.00	0.00	11	14.00	0	0.00	
UPAZILA ROAD TOTAL: 7 Nos. Road				33.20	0.34	32.01	0.85	0.00	99	270.81	0	0.00

ROAD TYPE : UNION ROAD

348543002	Bazra bazar(R&H) - Salua UP via Dumrakanda Bazar	4.50	3.50	0.00	3.50	0.00	0.00	12	21.00	0	0.00	
348543017	Chhaysuti UP Office[R&H] - Paltia Bazar via Madhobdi, Pailanpur Rd.	2.50	4.97	4.30	0.67	0.00	0.00	17	119.00	2	4.00	
348543021	Kuliarchar UZHQ to Nowapara Bazar	4.50	4.10	3.51	0.59	0.00	0.00	7	26.00	0	0.00	
348543027	Chaysuti UP to Bangla Bazar	4.50	6.00	3.85	1.65	0.50	0.00	8	19.30	0	0.00	
348543029	Mirerchar Bazar(Akbarnanagar)- Faridpur UP via Bangla Bazar	3.04	7.60	7.60	0.00	0.00	0.00	7	20.00	0	0.00	
348543031	Dumrakanda Bazar- Ramdi UP Office Rd.	2.50	5.38	4.83	0.00	0.55	0.00	4	8.00	4	11.00	
UNION ROAD TOTAL: 6 Nos. Road				31.55	24.09	6.41	1.05	0.00	55	213.30	6	15.00

ROAD TYPE : VILLAGE ROAD-A

348544002	Monoharpur - Tarakandi Rd.	2.50	1.81	1.81	0.00	0.00	0.00	1	0.90	0	0.00
348544003	Ali Akbory to Kuliarchar Bazar Raod	3.10	3.70	3.20	0.00	0.50	0.00	10	18.66	5	3.00
348544005	Paltia - Osmanpur UP Office Rd.	2.90	1.79	1.47	0.00	0.00	0.33	3	3.80	1	10.00
348544008	Barchara P/S - Dumrakanda bazar Rd.	4.20	3.50	2.80	0.00	0.70	0.00	4	16.20	3	3.00
348544009	Noagaon Moduarchar - Al-Haj Zillur Rahman Rd.	3.00	3.43	2.94	0.00	0.13	0.36	2	5.00	6	12.00
348544011	Salua U.P.Office - Vitigoan Vill Rd.	2.32	2.41	2.41	0.00	0.00	0.00	2	1.20	1	10.00
348544013	Agarpur - Sararchar Rd.	4.90	1.59	0.59	1.00	0.00	0.00	5	5.10	0	0.00
348544014	Osmanpur - Kapashatia Rd.	2.25	1.17	1.17	0.00	0.00	0.00	2	9.00	0	0.00
348544016	West Laxmipur - Madrasa Rd.	2.05	2.00	2.00	0.00	0.00	0.00	1	0.60	1	5.00
348544017	Gayshpara - Osmanpur village rd.	1.76	1.75	1.75	0.00	0.00	0.00	0	0.00	2	11.00
348544018	Barchara - Birkashim nagar Rd.	1.98	3.00	3.00	0.00	0.00	0.00	0	0.00	0	0.00
348544019	Nalbaid - Purbapara rd.	1.99	1.22	1.22	0.00	0.00	0.00	0	0.00	2	9.00
348544020	Dariakindi - Vaidoaria rd.	2.35	1.35	1.35	0.00	0.00	0.00	1	2.14	1	3.00
348544021	Masimpur village rd.	2.41	2.88	2.88	0.00	0.00	0.00	1	1.00	1	2.00
348544022	Vhati Laxmipur feery Ghat Rd.	2.50	1.65	1.65	0.00	0.00	0.00	1	11.50	2	23.00
348544023	Napitarchar Feery Ghat - Alalpur Rd.	1.98	2.90	2.90	0.00	0.00	0.00	3	3.20	0	0.00
348544024	Madabdi -Lalpur Vill Rd.	3.00	5.00	5.00	0.00	0.00	0.00	3	97.10	0	0.00
348544025	Bagpara - Trimohoni Village Rd.	3.39	4.44	4.44	0.00	0.00	0.00	3	4.60	0	0.00
348544027	Kapasatia - Nazirdighi Village Rd.	3.00	1.59	1.59	0.00	0.00	0.00	3	7.20	0	0.00
348544028	Kapasatia - Nazirdighi P/School Rd.	2.75	1.10	1.10	0.00	0.00	0.00	0	0.00	2	7.00
348544030	Kharakmara Road	2.81	1.07	1.07	0.00	0.00	0.00	1	2.14	1	3.00
348544031	Chhaysuti - Shamaikandi Rd.	3.00	1.16	1.16	0.00	0.00	0.00	1	2.44	1	2.50
348544032	Muzrai village Rd.	2.40	1.50	1.50	0.00	0.00	0.00	0	0.00	2	8.00
348544033	Zafraabad Bazar to Dash Kahani Road	3.00	3.59	2.64	0.95	0.00	0.00	0	0.00	0	0.00
348544034	Nather bazar Road.	2.10	1.70	0.70	0.00	1.00	0.00	1	0.90	1	30.00
348544035	Agarpur Bazar from Harianakandi via East Jagatchar Rd.	2.90	2.00	2.00	0.00	0.00	0.00	0	0.00	2	5.50
348544036	Pirpur Barchar via Ramdi Rd.	1.78	3.00	3.00	0.00	0.00	0.00	2	1.50	1	5.00
348544037	Bora Chhaysuti sullah Mosque from --- Hazari nagar Kurirpar	1.90	3.00	3.00	0.00	0.00	0.00	1	0.60	2	11.00
348544039	Paltia - Ramdi Village Rd.	4.25	4.56	3.46	1.10	0.00	0.00	9	30.30	1	0.60

BASIC INFORMATION OF ROAD

DIVISION : DHAKA

DISTRICT : KISHOREGANJ

ROAD CODE	ROAD NAME	CREST WIDTH (m)	TOTAL LENGTH (Km)	SURFACE TYPE-WISE BREAK-UP (Km)				STRUCTURE		EXISTING GAP		
				EARTHEN	FLEXIBLE PAVEMENT (BC)	BRICK PAVEMENT (WBM/HBB/BFS)	RIGID PAVEMENT (CC/RCC)	NUMBER	SPAN (m)	NUMBER	SPAN (m)	
1	2	3	4	5	6	7	8	9	10	11	12	
348544041	Laxmipur Bus.St. - Madabdi Vil. Rd	4.25	2.00	0.90	1.10	0.00	0.00	3	4.70	0	0.00	
348544042	Laxmipur Bus St. - Hagarinagar Vill. Rd.	3.50	2.27	1.91	0.00	0.00	0.36	4	54.10	0	0.00	
348544050	Big Chhyasuti - Alalpur Rd	3.50	3.72	3.22	0.00	0.50	0.00	9	32.50	0	0.00	
348544051	Chawmohori bazar - Small Bhagalpur Rd	2.31	1.75	1.75	0.00	0.00	0.00	3	2.70	0	0.00	
348544052	Jafrabad Bazar - Dumrakanda Bazar	4.88	4.15	0.00	4.15	0.00	0.00	15	31.60	0	0.00	
348544053	Tarakandi R&H -Chowmohari Bazar	4.50	2.88	1.78	1.10	0.00	0.00	11	43.00	0	0.00	
348544054	Konapara - Trimohoni Village Rd.	2.00	1.07	1.07	0.00	0.00	0.00	2	4.00	0	0.00	
348544055	Dumrakanda-Jagatchar Road	3.00	4.00	4.00	0.00	0.00	0.00	0	0.00	0	0.00	
348544056	Rail Bridge-Madabdi Road	1.90	1.50	1.50	0.00	0.00	0.00	0	0.00	0	0.00	
348544057	Laxmipur-Govaria Madrasha Road	1.25	1.50	1.50	0.00	0.00	0.00	0	0.00	0	0.00	
VILLAGE ROAD-A TOTAL: 39 Nos. Road				94.70	81.43	9.40	2.83	1.05	107	397.68	38	163.60
<u>ROAD TYPE : VILLAGE ROAD-B</u>												
348545001	Kuliarchar T&T Rd.	2.50	0.90	0.90	0.00	0.00	0.00	3	5.90	0	0.00	
348545002	Nolabaid - Nasirakanda Rd.	3.60	3.42	3.42	0.00	0.00	0.00	3	12.00	5	42.00	
348545003	Laxmipur - Jafrabad Rd.	1.42	2.35	2.35	0.00	0.00	0.00	1	30.00	6	30.00	
348545004	Laxmipur - Barachara Rd.	3.50	4.37	4.37	0.00	0.00	0.00	3	33.00	6	50.50	
348545005	Laxmipur - Birkashim Nagar Rd.	3.50	5.55	4.85	0.70	0.00	0.00	9	88.80	6	29.00	
348545006	Salua Village Rd.	2.30	1.11	1.11	0.00	0.00	0.00	1	5.00	1	5.00	
348545007	Faridpur - Salua Village Rd.	2.23	1.85	1.85	0.00	0.00	0.00	3	6.42	0	0.00	
348545008	Kamalia kandi - Doaria Rd.	2.50	1.00	1.00	0.00	0.00	0.00	0	0.00	2	4.50	
348545010	Kuliarchar H.Q. - Baparipara Rd.	4.90	1.57	0.87	0.00	0.70	0.00	5	9.30	0	0.00	
348545011	Dumrakanda-Deep Tubewell Road	1.42	2.70	2.70	0.00	0.00	0.00	0	0.00	0	0.00	
348545012	Bazra bus stand-Abdullahpur Pry. School	2.55	3.77	2.97	0.80	0.00	0.00	0	0.00	0	0.00	
348545013	Mohipur-Kandulia Road	1.61	2.40	2.40	0.00	0.00	0.00	0	0.00	0	0.00	
348545014	Kandigram-Barachhaysuti Road	3.10	2.56	2.06	0.00	0.50	0.00	0	0.00	0	0.00	
348545015	Napiterchar-Banglabazar Road	2.50	1.01	1.01	0.00	0.00	0.00	0	0.00	0	0.00	
348545016	Nazirdighi-Koilajhuri(Chowdi) Road	1.55	1.06	1.06	0.00	0.00	0.00	0	0.00	0	0.00	
348545017	Agarpur purbapara village Road	2.00	2.00	2.00	0.00	0.00	0.00	0	0.00	0	0.00	
348545018	Maijpara village Road	1.50	1.95	1.95	0.00	0.00	0.00	0	0.00	0	0.00	
348545019	Asrafpur - North Batiakandi Road	2.50	1.79	1.37	0.42	0.00	0.00	1	3.00	0	0.00	
348545020	Badam Mill - Gaikata Road	2.20	0.45	0.17	0.28	0.00	0.00	0	0.00	0	0.00	
VILLAGE ROAD-B TOTAL: 19 Nos. Road				41.81	38.41	2.20	1.20	0.00	29	193.42	26	161.00
KULIARCHAR UPAZILA TOTAL: 71 Nos. Road				201.26	144.26	50.02	5.93	1.05	290	1075.20	70	339.60

ROAD MAP NIKLI UPAZILA KISHOREGANJ DISTRICT

LEGEND

Administrative Boundary

- International Boundary
- District Boundary
- - - Upazila Boundary
- Union Boundary
- Municipal Boundary

Administrative HQs

- District HQ
- Upazila HQ
- ▲ Union HQ

Physical Infrastructures

- National Highways
- Regional Highways
- Zila Road
- Upazila Road (Pucca)
- Upazila Road (Katcha)
- Union Road (Pucca)
- Union Road (Katcha)
- Village Road A (Pucca)
- Village Road A (Katcha)
- Village Road B (Pucca)
- Village Road B (Katcha)
- Paurashava Road
- Railway Network
- Embankment
- Telecommunication line
- Power Transmission Line

Natural Features

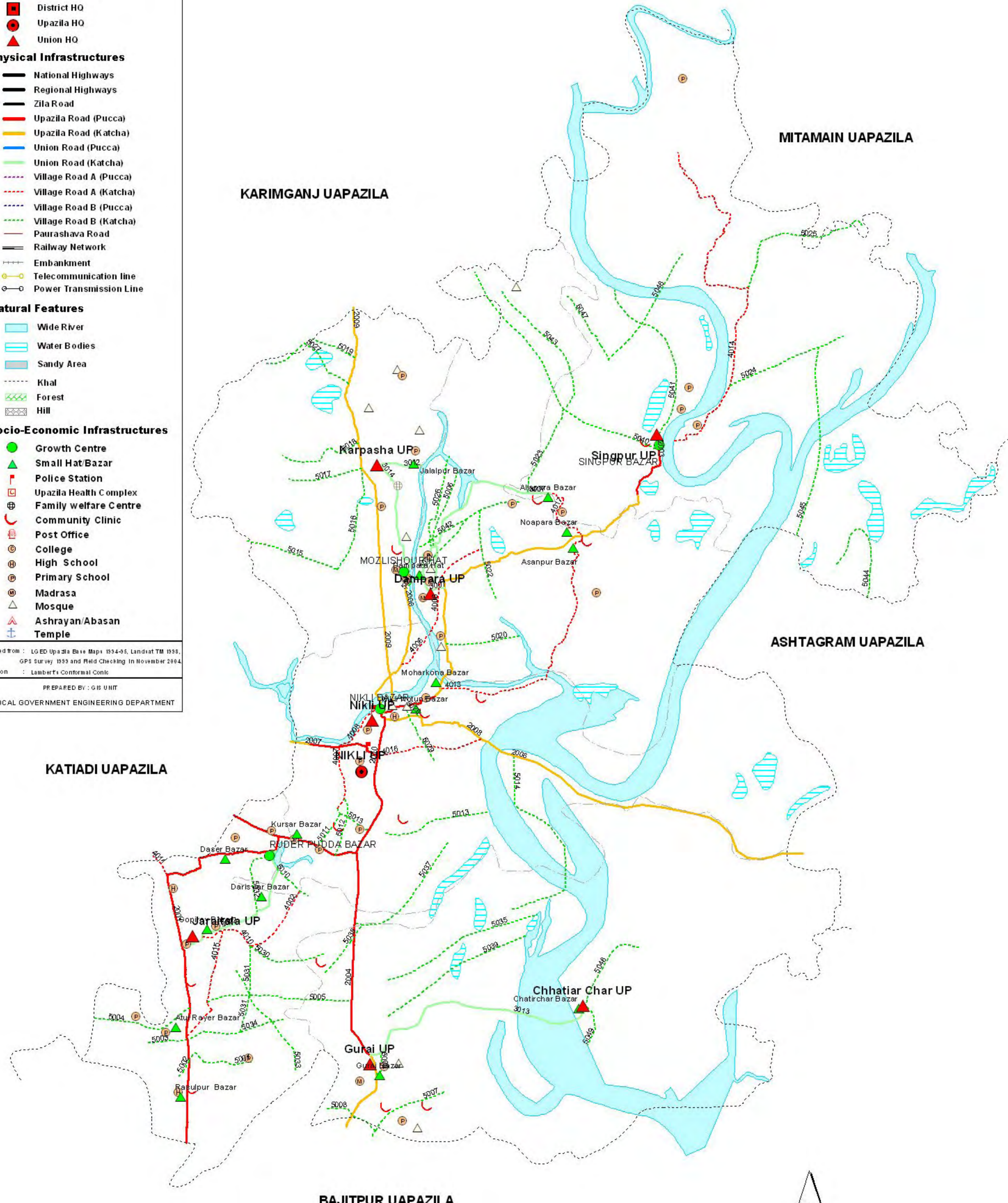
- Wide River
- Water Bodies
- Sandy Area
- Khal
- Forest
- Hill

Socio-Economic Infrastructures

- Growth Centre
- ▲ Small Hat/Bazar
- Police Station
- Upazila Health Complex
- Family welfare Centre
- Community Clinic
- Post Office
- College
- High School
- Primary School
- Madrasa
- Mosque
- ▲ Ashrayan/Abasan
- ▲ Temple

Compiled from : LGED Upazila Base Maps 1994-95, Landat TM 1998,
GPS Survey 1999 and Field Checking in November 2004.
Projection : Lambert's Conformal Conic

PREPARED BY : GIS UNIT
LOCAL GOVERNMENT ENGINEERING DEPARTMENT



SCALE
0 1 Kilometers
R.F. 1: 72,000

BASIC INFORMATION OF ROAD

DIVISION : DHAKA

DISTRICT : KISHOREGANJ

ROAD CODE	ROAD NAME	CREST WIDTH (m)	TOTAL LENGTH (Km)	SURFACE TYPE-WISE BREAK-UP (Km)				STRUCTURE		EXISTING GAP	
				EARTHEN	FLEXIBLE PAVEMENT (BC)	BRICK PAVEMENT (WBM/HBB/BFS)	RIGID PAVEMENT (CC/RCC)	NUMBER	SPAN (m)	NUMBER	SPAN (m)
1	2	3	4	5	6	7	8	9	10	11	12

UPAZILA : NIKLI

ROAD TYPE : UPAZILA ROAD

348762001	Ruderpudda bazar-Sarisa pur road	7.32	7.60	0.00	7.60	0.00	0.00	12	73.77	0	0.00
348762003	Nikli Bazar - Singpur Bazar Road	4.87	9.23	3.09	0.00	0.67	5.47	20	122.00	1	6.00
348762004	Nikli - Hilochia Road	5.48	5.86	1.70	0.00	0.00	4.16	19	110.98	0	0.00
348762006	Nikli Bazar - Mozlispur bazar Road	5.00	3.70	3.18	0.00	0.52	0.00	5	103.80	1	15.00
348762007	Nikli Hospital - Karagram Rd.	4.50	2.30	1.57	0.00	0.00	0.73	5	11.40	0	0.00
348762008	Nikli Bazar - Chuntikhali Launch Ghat - Ashtagram Road	5.00	9.50	9.50	0.00	0.00	0.00	2	7.60	1	0.60
348762009	Nikli- Saharmul -Karim gonj road	4.00	10.00	10.00	0.00	0.00	0.00	0	0.00	0	0.00
348762010	Kishoregonj-Nikli road via korgaon bazar (UZR #72)	6.00	5.61	0.00	0.00	5.61	0.00	0	0.00	0	0.00

UPAZILA ROAD TOTAL: 8 Nos. Road 53.80 29.04 7.60 6.80 10.36 63 429.55 3 21.60

ROAD TYPE : UNION ROAD

348763002	Atterabaria pry. School - Ruderpudda Bazar Road	3.04	3.12	3.12	0.00	0.00	0.00	5	9.75	4	7.92
348763007	South Dampara - Aliapara Road	3.04	1.95	1.95	0.00	0.00	0.00	4	10.30	0	0.00
348763012	Karpasa UP - Jalalpur Bazar Road	3.00	1.00	1.00	0.00	0.00	0.00	0	0.00	1	10.00
348763013	Shapmari - Gurai Road	5.49	7.67	7.67	0.00	0.00	0.00	9	13.11	3	402.92
348763014	Majlishpur bazar- Karpasha UP road	3.50	4.00	3.33	0.00	0.00	0.67	5	12.98	0	0.00

UNION ROAD TOTAL: 5 Nos. Road 17.74 17.07 0.00 0.00 0.67 23 46.14 8 420.84

ROAD TYPE : VILLAGE ROAD-A

348764002	Sajanpur F.W. C TO Bhaidarkanda Rd.	4.65	2.87	2.87	0.00	0.00	0.00	2	1.80	2	5.43
348764006	Karizavita - Rajpurghat Rd.	4.87	3.00	3.00	0.00	0.00	0.00	0	0.00	5	28.60
348764007	Saitdar - Chamartola Road	3.00	0.73	0.73	0.00	0.00	0.00	1	2.20	0	0.00
348764008	H/O Iman Ad - Nikli Bazar Road	3.00	1.63	1.63	0.00	0.00	0.00	0	0.00	0	0.00
348764010	Jariatala UP office - Chetra Road	2.44	1.20	1.20	0.00	0.00	0.00	0	0.00	0	0.00
348764011	Kourapara Bazar - Katiadi Border Road	4.88	0.47	0.47	0.00	0.00	0.00	0	0.00	1	1.83
348764013	Mohorkuna - Borokanda Road	4.00	6.48	6.48	0.00	0.00	0.00	1	1.50	1	100.00
348764014	Singpur Bazar - Dubughat Road	3.96	9.45	9.45	0.00	0.00	0.00	2	2.00	4	22.60
348764015	Jaroitala pry.school - Atterabaria Rd.	2.50	2.50	2.50	0.00	0.00	0.00	1	1.90	1	10.00
348764016	Nikli Hospital - Chuntikhali launch Ghat Road	5.00	2.25	2.25	0.00	0.00	0.00	1	1.60	5	3.70
348764017	Aliapara Bazar - Noapara Bazar Road	3.00	1.40	1.40	0.00	0.00	0.00	2	1.80	0	0.00

VILLAGE ROAD-A TOTAL: 11 Nos. Road 31.98 31.98 0.00 0.00 0.00 10 12.80 19 172.16

ROAD TYPE : VILLAGE ROAD-B

348765001	Habsardia Road	3.65	1.38	1.38	0.00	0.00	0.00	0	0.00	0	0.00
348765002	Jallabad Mosque - Nikli Sarisapur Road	3.65	0.27	0.27	0.00	0.00	0.00	0	0.00	1	3.04
348765003	Dakkin Jallabad Road	3.65	0.50	0.50	0.00	0.00	0.00	1	3.04	0	0.00
348765004	Uttar Jallabad Road	3.65	2.00	2.00	0.00	0.00	0.00	1	8.00	6	11.67
348765005	Kalicharan godara ghat - Chetra Road	5.00	3.50	3.50	0.00	0.00	0.00	0	0.00	2	13.05
348765006	Dampara bazar - aliapara Road	3.65	2.29	2.29	0.00	0.00	0.00	2	0.60	4	88.00
348765007	Daulatpur - Biatirchar Rd	3.65	2.00	2.00	0.00	0.00	0.00	0	0.00	0	0.00
348765008	Dulat pur - Para Bazitpur Rd	3.65	1.60	1.60	0.00	0.00	0.00	1	0.92	2	51.53
348765009	Guroi UP office - Chapirchar Rd	3.65	0.64	0.64	0.00	0.00	0.00	1	7.30	0	0.00
348765010	Boddear kanda - Povda Bazar Rd	3.00	1.60	1.60	0.00	0.00	0.00	0	0.00	0	0.00
348765011	Kursa village - Pudda Bazar Rd	3.00	0.58	0.58	0.00	0.00	0.00	1	1.00	0	0.00
348765012	Kursa RHD rd - Tematha Rd	5.00	1.61	1.61	0.00	0.00	0.00	0	0.00	0	0.00
348765013	Pachrukhi - Gurautra River Rd	6.00	2.65	2.65	0.00	0.00	0.00	1	1.00	0	0.00
348765014	Chardighirpar - chatirchar Band Rd	3.00	4.91	4.91	0.00	0.00	0.00	0	0.00	0	0.00
348765015	Bador pur Graveyard - Kazia Rd	3.00	1.73	1.73	0.00	0.00	0.00	1	1.00	0	0.00

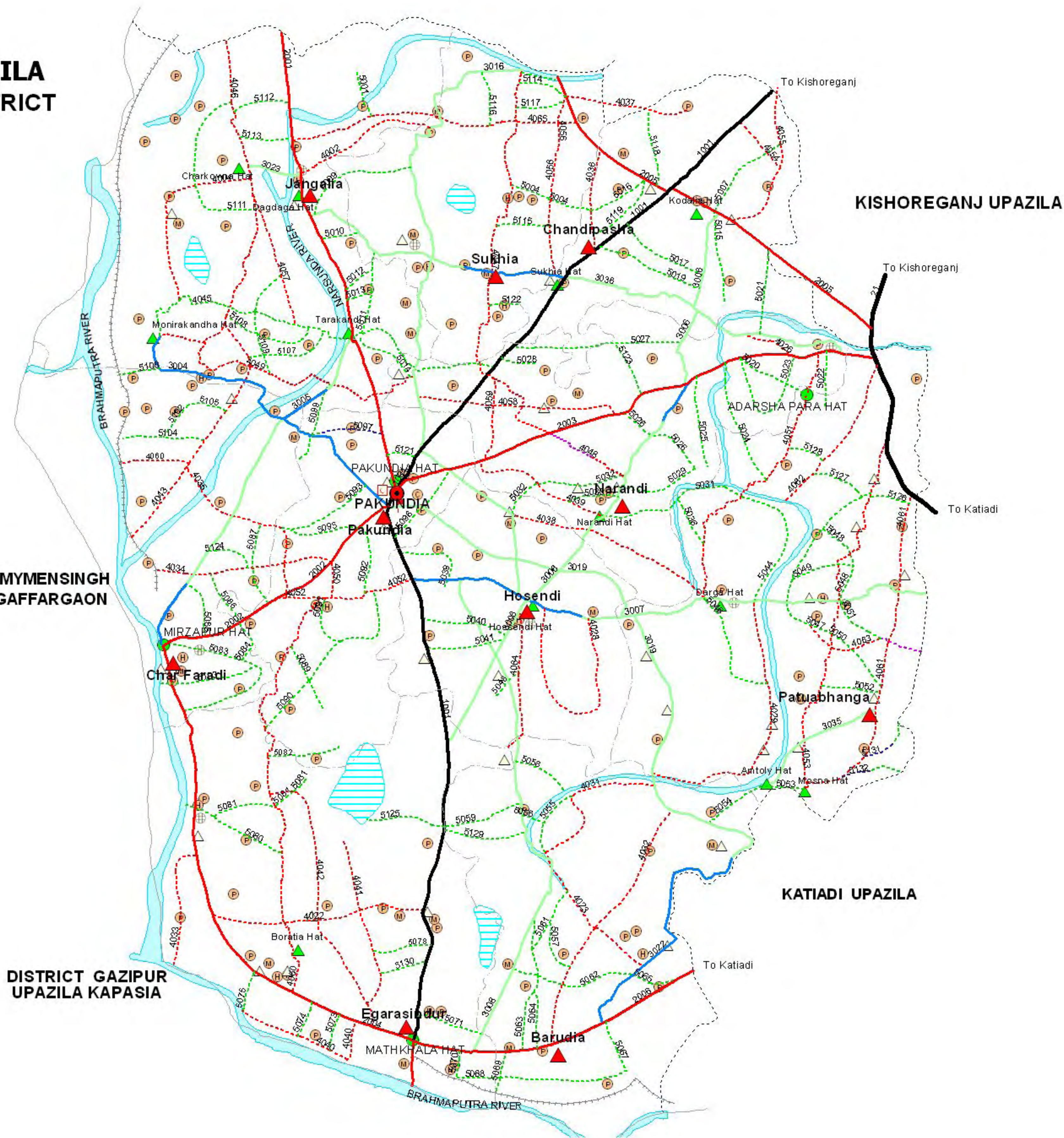
BASIC INFORMATION OF ROAD

DIVISION : DHAKA

DISTRICT : KISHOREGANJ

ROAD CODE	ROAD NAME	CREST WIDTH (m)	TOTAL LENGTH (Km)	SURFACE TYPE-WISE BREAKE-UP (Km)				STRUCTURE		EXISTING GAP	
				EARTHEN	FLEXIBLE PAVEMENT (BC)	BRICK PAVEMENT (WBM/HBB/BFS)	RIGID PAVEMENT (CC/RCC)	NUMBER	SPAN (m)	NUMBER	SPAN (m)
1	2	3	4	5	6	7	8	9	10	11	12
348765016	Badorpur Graveyard - Jamtalai Rd	4.00	1.71	1.71	0.00	0.00	0.00	2	25.40	2	34.00
348765017	Karpasa Famali Planing office - Gauripur Rd.	3.00	0.52	0.52	0.00	0.00	0.00	0	0.00	0	0.00
348765018	Saharmul Aullautta - Matikar Rd	3.00	1.98	1.98	0.00	0.00	0.00	0	0.00	0	0.00
348765019	Singarpar - Munuara Rd	3.00	1.72	1.72	0.00	0.00	0.00	1	1.00	0	0.00
348765020	Kamalpur - Paglar khal Rd	3.65	1.81	1.81	0.00	0.00	0.00	0	0.00	1	6.00
348765021	South Dampara - Keshab pur ghat Rd	3.04	2.80	2.80	0.00	0.00	0.00	2	1.60	1	4.87
348765022	Borkanda - Tenguria Road	4.26	1.41	1.41	0.00	0.00	0.00	0	0.00	2	12.00
348765023	Aliapara - Vatiboratia Road	4.87	3.40	3.40	0.00	0.00	0.00	0	0.00	6	47.50
348765024	Singpur - Kalarta Rd	3.00	3.20	3.20	0.00	0.00	0.00	0	0.00	0	0.00
348765025	Kirtipur - Laudar Khal Rd	3.14	2.25	2.25	0.00	0.00	0.00	0	0.00	0	0.00
348765026	South Dampara - Dhiruail Rd	3.65	1.68	1.68	0.00	0.00	0.00	0	0.00	7	43.27
348765027	Baltidar - Karimgonj Border Rd	3.00	2.10	2.10	0.00	0.00	0.00	0	0.00	0	0.00
348765028	Moharkuna - Chuntikhali Road	3.00	0.85	0.85	0.00	0.00	0.00	0	0.00	0	0.00
348765029	Nagarsihati Mosque - Purbagram Rd	2.00	2.20	2.20	0.00	0.00	0.00	2	5.50	0	0.00
348765030	Shingarpar - Baltidar Road	3.00	2.16	2.16	0.00	0.00	0.00	0	0.00	0	0.00
348765031	Jalipur - Shingarpar Road	3.00	2.64	2.64	0.00	0.00	0.00	0	0.00	1	7.00
348765032	Pudda Shubhan bazar - Poitana Rd	3.00	1.93	1.93	0.00	0.00	0.00	2	4.80	0	0.00
348765033	Jaraitala - Digabell Rd.	2.00	3.00	3.00	0.00	0.00	0.00	0	0.00	0	0.00
348765034	Punakhali - Dholi Gupat Rd.	2.00	2.00	2.00	0.00	0.00	0.00	0	0.00	0	0.00
348765035	Bulla Rd. - Chatirchar Rd.	3.00	3.10	3.10	0.00	0.00	0.00	0	0.00	0	0.00
348765037	Sakaali - Shorchoki Rd.	2.50	2.96	2.96	0.00	0.00	0.00	0	0.00	2	6.50
348765038	Shetraakhra - Borun beel Rd.	3.00	1.50	1.50	0.00	0.00	0.00	0	0.00	0	0.00
348765039	Chinadi - Shukunmari Rd.	2.50	2.00	2.00	0.00	0.00	0.00	0	0.00	0	0.00
348765040	Singpur Fary ghat - Shatnala Rd.	3.00	3.09	3.09	0.00	0.00	0.00	0	0.00	2	5.00
348765041	Singpur - Vatiboratia Rajghat Rd.	3.00	3.50	3.50	0.00	0.00	0.00	0	0.00	1	3.00
348765042	Tehafari ghat - Shekerkanda Rd.	3.00	2.07	2.07	0.00	0.00	0.00	0	0.00	2	7.00
348765043	Singpur Panibhanga - Baildigha Rd.	3.50	2.50	2.50	0.00	0.00	0.00	0	0.00	1	4.00
348765044	Ghoradigaa - Joyra Rd.	3.00	2.00	2.00	0.00	0.00	0.00	0	0.00	0	0.00
348765045	Ghoradigha farighat - Fanakuna Rd.	3.50	3.00	3.00	0.00	0.00	0.00	0	0.00	1	2.00
348765046	Vitibaratia - Pingla Bada Rd.	2.00	2.00	2.00	0.00	0.00	0.00	0	0.00	0	0.00
348765047	Vitibaratia greveyard - Ghisa Rd.	3.00	2.00	2.00	0.00	0.00	0.00	0	0.00	1	3.00
348765048	Chatir Char - Sapmari Road	3.00	2.00	2.00	0.00	0.00	0.00	1	0.93	0	0.00
348765049	Chatir Char Village Road	3.00	0.80	0.80	0.00	0.00	0.00	0	0.00	0	0.00
VILLAGE ROAD-B TOTAL: 48 Nos. Road			99.14	99.14	0.00	0.00	0.00	19	62.09	45	352.43
NIKLI UPAZILA TOTAL: 72 Nos. Road			202.66	177.23	7.60	6.80	11.03	115	550.58	75	967.03

ROAD MAP PAKUNDIA UPAZILA KISHOREGANJ DISTRICT



LEGEND

Administrative Boundary

- International Boundary
- District Boundary
- Upazila Boundary
- Union Boundary
- Municipal Boundary

Administrative HQs

- District HQ
- Upazila HQ
- ▲ Union HQ

Physical Infrastructures

- National Highways
- Regional Highways
- Zila Road
- Upazila Road (Pucca)
- Upazila Road (Katcha)
- Union Road (Pucca)
- Union Road (Katcha)
- Village Road A (Pucca)
- Village Road A (Katcha)
- Village Road B (Pucca)
- Village Road B (Katcha)
- Paurashava Road
- Railway Network
- Embankment
- Telecommunication line
- Power Transmission Line

Natural Features

- Wide River
- Water Bodies
- Sandy Area
- Khal
- Forest
- Hill

Socio-Economic Infrastructures

- Growth Centre
- ▲ Small Hat/Bazar
- Police Station
- Upazila Health Complex
- Family welfare Centre
- Community Clinic
- Post Office
- College
- High School
- Primary School
- Madrasa
- Mosque
- ▲ Ashrayan/Abasan
- ▲ Temple

Compiled from : LGED Upazila Base Maps 1994-95, Landsat TM 1998, GPS survey 1999 and Field Checking in November 2004.
Projection : Lambert's Conformal Conic

PREPARED BY : GIS UNIT
LOCAL GOVERNMENT ENGINEERING DEPARTMENT



SCALE

0 1 2 Kilometers

R.F. 1:75,000

BASIC INFORMATION OF ROAD

DIVISION : DHAKA

DISTRICT : KISHOREGANJ

ROAD CODE	ROAD NAME	CREST WIDTH (m)	TOTAL LENGTH (Km)	SURFACE TYPE-WISE BREAK-UP (Km)				STRUCTURE		EXISTING GAP	
				EARTHEN	FLEXIBLE PAVEMENT (BC)	BRICK PAVEMENT (WBM/HBB/BFS)	RIGID PAVEMENT (CC/RCC)	NUMBER	SPAN (m)	NUMBER	SPAN (m)
1	2	3	4	5	6	7	8	9	10	11	12

UPAZILA : PAKUNDIA

ROAD TYPE : UPAZILA ROAD

348792001	Pakundia - Hoosainpur GCCR	7.00	6.54	0.00	6.54	0.00	0.00	14	42.40	0	0.00
348792002	Pakundia - Mirzapur GCCR	7.00	4.17	0.00	2.78	1.39	0.00	12	19.90	0	0.00
348792003	Pakundia - Adarshapara GCCR	3.70	8.10	0.00	8.10	0.00	0.00	11	41.10	0	0.00
348792004	Mirzapur - Mathkhola GCCR	4.00	8.28	0.00	8.28	0.00	0.00	23	69.52	0	0.00
348792005	Adarshapara - Hossinpur Road	5.00	6.75	0.00	6.75	0.00	0.00	13	40.05	0	0.00
348792006	Motkhola G.C. - Katiadi Road	7.32	4.80	0.00	4.80	0.00	0.00	2	3.00	0	0.00
UPAZILA ROAD TOTAL: 6 Nos. Road			38.64	0.00	37.25	1.39	0.00	75	215.97	0	0.00

ROAD TYPE : UNION ROAD

348793004	Pakundia - Manirakanda bazar Road	4.00	5.25	0.00	5.25	0.00	0.00	25	36.44	0	0.00
348793005	Tarakandi bazar - Char Faradi UP Rd.	4.50	5.79	4.29	1.50	0.00	0.00	33	35.90	0	0.00
348793006	Angiadi-Hossendi UP- Kodalia Hat via Narandi UP	4.00	8.30	7.50	0.80	0.00	0.00	32	52.10	2	6.00
348793007	Sayedgaon chowwrastra-Hossendi UP - Modhapara Bus Stand RD(Hat)	4.60	9.30	5.97	2.93	0.40	0.00	49	68.55	0	0.00
348793008	Hossendi UP-Motkhola GC Via Alamdi	4.60	8.70	8.70	0.00	0.00	0.00	47	49.86	0	0.00
348793016	Hossendi UP- Ashutia old bazer Rd via Mongalbaria and Thutarjanganl	3.66	11.93	11.93	0.00	0.00	0.00	39	31.80	0	0.00
348793019	Pakundia UP---Mosua hat via Saluadi	2.90	9.97	9.97	0.00	0.00	0.00	11	9.70	3	36.00
348793022	Burudia UP-Mosua hat	3.60	3.20	0.54	2.67	0.00	0.00	3	2.20	0	0.00
348793023	Jangalia UP-Chorkowna Natun Bazar Rd.	3.65	0.75	0.75	0.00	0.00	0.00	2	17.00	0	0.00
348793035	Patuabangha UP--Amtoly hat	3.00	3.20	1.69	1.52	0.00	0.00	0	0.00	0	0.00
348793036	Adarshapara GC--Jangalia Bazer via Sukhia UP HQ	3.66	10.06	8.46	0.00	1.60	0.00	34	57.85	1	3.00
UNION ROAD TOTAL: 11 Nos. Road			76.46	59.80	14.66	2.00	0.00	275	361.40	6	45.00

ROAD TYPE : VILLAGE ROAD-A

348794002	Jangalia - Algachoychir Road	3.50	3.50	3.50	0.00	0.00	0.00	6	5.70	0	0.00
348794004	Charkowna Natun Bazar - Malubari Road	3.04	3.00	3.00	0.00	0.00	0.00	1	6.00	1	2.00
348794022	Majidpur - Khamar Rd.	2.50	5.50	5.50	0.00	0.00	0.00	3	8.77	4	25.00
348794023	Burudia bazar - kaherterdia Rd	3.04	2.60	2.60	0.00	0.00	0.00	3	11.12	1	2.00
348794026	Gagra - Adarsha para bazar Rd	3.04	2.70	2.70	0.00	0.00	0.00	4	7.19	0	0.00
348794028	Hosendi Kachari Road	2.50	4.19	4.19	0.00	0.00	0.00	9	20.52	0	0.00
348794029	Gulaghat - Digharpar Rd	2.50	4.68	4.68	0.00	0.00	0.00	6	11.70	0	0.00
348794031	Pabda - Saluahadi Road	2.50	3.00	3.00	0.00	0.00	0.00	2	2.00	0	0.00
348794032	Putia - Saluadi Road	3.04	4.95	4.95	0.00	0.00	0.00	3	4.00	0	0.00
348794033	Bahadia - Chartegabar	3.00	2.25	2.25	0.00	0.00	0.00	2	0.60	1	10.00
348794034	Baratia - Charkusa	2.00	3.24	3.24	0.00	0.00	0.00	3	11.60	2	5.00
348794035	Dardara P/School - Char Lakhia Road	2.00	2.52	2.52	0.00	0.00	0.00	6	20.40	3	3.00
348794036	Chandipasa-Sailjani Rd	3.00	1.57	1.57	0.00	0.00	0.00	0	0.00	0	0.00
348794037	Asutia - Chilakara Rd	3.00	1.30	1.30	0.00	0.00	0.00	0	0.00	0	0.00
348794038	Narandi bazar - Mangalbaria Rd.	2.50	1.40	1.40	0.00	0.00	0.00	0	0.00	0	0.00
348794039	Narandi bazar - Darga bazar Rd.	3.00	2.11	2.11	0.00	0.00	0.00	0	0.00	0	0.00
348794040	Bakultola thana Ghat Rd.	2.00	2.60	2.60	0.00	0.00	0.00	0	0.00	0	0.00
348794041	Jamalpur - Chamraid Rd.	3.00	2.85	2.85	0.00	0.00	0.00	0	0.00	0	0.00
348794042	Jamalpur - Bahadia Rd.	3.00	6.12	6.12	0.00	0.00	0.00	0	0.00	0	0.00
348794043	Dakhin Charteki sluicgate- Charkowna main Rd.	2.50	4.00	4.00	0.00	0.00	0.00	0	0.00	0	0.00
348794045	Kushakanda - Brahmaputra Rd.	4.50	7.21	7.21	0.00	0.00	0.00	25	34.93	0	0.00
348794046	Charkaona min Road	3.95	4.95	4.95	0.00	0.00	0.00	5	13.30	2	3.00
348794047	Kushakanda cold stoe - Ashutapara Road	2.43	5.90	5.90	0.00	0.00	0.00	9	18.12	0	0.00
348794048	Narandi H/School - Kusakandi Rd	3.00	4.30	2.55	0.00	1.75	0.00	7	6.70	2	4.00
348794049	Kushakanda - Monirakanda bazar Rd	2.43	6.87	6.87	0.00	0.00	0.00	23	39.28	0	0.00
348794050	Baratia - Egarashindur Road	3.50	10.75	10.75	0.00	0.00	0.00	7	31.54	4	14.00

BASIC INFORMATION OF ROAD

DIVISION : DHAKA

DISTRICT : KISHOREGANJ

ROAD CODE	ROAD NAME	CREST WIDTH (m)	TOTAL LENGTH (Km)	SURFACE TYPE-WISE BREAK-UP (Km)				STRUCTURE		EXISTING GAP	
				EARTHEN	FLEXIBLE PAVEMENT (BC)	BRICK PAVEMENT (WBM/HBB/BFS)	RIGID PAVEMENT (CC/RCC)	NUMBER	SPAN (m)	NUMBER	SPAN (m)
1	2	3	4	5	6	7	8	9	10	11	12
348794051	Darga bazar - Adarshapara Rd	2.43	5.17	5.17	0.00	0.00	0.00	16	36.20	1	4.00
348794052	Sayedgaon Chourasta - Marura Rd	3.65	2.50	2.50	0.00	0.00	0.00	7	13.70	0	0.00
348794053	Adarshapara - Ahutia Bazar Rd	3.65	6.42	6.42	0.00	0.00	0.00	12	10.20	3	6.00
348794054	Chilakara-Kodalia Rd.	3.65	3.40	3.40	0.00	0.00	0.00	6	8.01	1	3.00
348794055	Kodalia Maddhapara-Kaltia bazar Rd.	3.00	2.10	2.10	0.00	0.00	0.00	2	5.00	1	3.00
348794056	Sukhia Bazar-Ashutia Rd.	2.50	3.05	3.05	0.00	0.00	0.00	7	5.40	0	0.00
348794057	Charteki-Charkowna Natun Bazar Rd.	2.50	3.05	3.05	0.00	0.00	0.00	5	8.60	3	5.00
348794058	Anuarkhali - Purabaria bazar Rd.	3.04	3.63	3.63	0.00	0.00	0.00	12	9.70	0	0.00
348794059	Narandi Bazar - Kushakanda Cold Store Rd.	2.70	3.95	2.95	1.00	0.00	0.00	10	9.95	2	5.00
348794060	Taltali Bazar - Dhakin Charteki Rd.	2.00	2.52	2.52	0.00	0.00	0.00	1	3.00	0	0.00
348794061	Ahutia Bazar - Pachalgota Bus stand Rd.	2.50	6.53	6.53	0.00	0.00	0.00	12	16.35	0	0.00
348794062	Chardiga - Adarshapara Bazar Rd.	1.30	3.00	3.00	0.00	0.00	0.00	2	4.20	1	30.00
348794063	Jamtola - Koladia Bazar Rd.	4.00	2.60	0.31	0.98	1.31	0.00	12	13.20	0	0.00
348794064	Hossaindi H/S - Alamdi Bazar Rd.	3.04	2.55	2.55	0.00	0.00	0.00	2	5.00	1	2.00
348794065	Dagdaga - Ashutia Road	3.00	6.00	6.00	0.00	0.00	0.00	10	15.80	3	5.00
348794066	Hossendi Seedstore--Atkapara Rd	4.88	1.45	1.45	0.00	0.00	0.00	0	0.00	0	0.00
VILLAGE ROAD-A TOTAL: 42 Nos. Road			161.98	156.94	1.98	3.06	0.00	240	417.78	36	131.00

ROAD TYPE : VILLAGE ROAD-B

348795001	Biswanathapur P/School - Basurachar Rd	3.50	0.54	0.54	0.00	0.00	0.00	1	5.00	1	5.00
348795003	Thutarjongal - Asutia bazar Rd	3.00	0.90	0.90	0.00	0.00	0.00	1	4.50	0	0.00
348795004	Charpalasho Sailjani Rd	3.00	1.60	1.60	0.00	0.00	0.00	3	2.40	0	0.00
348795007	Kudalia Mathapara - Kodalia Purbapara Rd	3.00	1.75	1.75	0.00	0.00	0.00	3	1.65	0	0.00
348795009	Kazihati Edgha - Amarpur Rd	3.00	1.95	1.95	0.00	0.00	0.00	0	0.00	0	0.00
348795010	Kazihati - Horshi Rd	2.74	0.90	0.90	0.00	0.00	0.00	0	0.00	0	0.00
348795011	Tarakandi Link Road	2.50	1.25	1.25	0.00	0.00	0.00	0	0.00	0	0.00
348795012	Tarakandi Village Road	2.75	0.60	0.60	0.00	0.00	0.00	3	2.80	0	0.00
348795013	Tarakandi Junuor H/School Rd	3.00	0.50	0.50	0.00	0.00	0.00	3	1.80	0	0.00
348795014	Anuarkhali - Tarakandi bazar Rd	1.52	1.00	1.00	0.00	0.00	0.00	2	0.60	0	0.00
348795015	Kodalia Madhapara -Gagra Rd	2.80	1.35	1.35	0.00	0.00	0.00	3	4.80	1	2.50
348795016	Kodalia - Sailjani Rd	2.80	1.00	1.00	0.00	0.00	0.00	3	8.30	0	0.00
348795017	Chandipasa - Sailjani Madraha Rd	2.00	1.72	1.72	0.00	0.00	0.00	2	2.40	2	5.00
348795019	Chandipasa village Rd	3.00	1.20	1.20	0.00	0.00	0.00	3	2.20	2	6.00
348795020	Gagra - Adarshapara bazar Rd	3.04	2.70	2.70	0.00	0.00	0.00	4	8.19	1	3.00
348795021	Gagra village Rd	2.80	0.50	0.50	0.00	0.00	0.00	2	1.20	0	0.00
348795022	Saitkahania village Rd	2.50	4.05	0.00	4.05	0.00	0.00	3	2.15	1	2.00
348795023	Salanka village Rd	2.80	2.00	2.00	0.00	0.00	0.00	2	1.20	0	0.00
348795024	Salanka - Biswhati Rd	2.00	1.50	1.50	0.00	0.00	0.00	1	0.60	2	6.00
348795025	Sannognia village Rd	2.50	0.75	0.75	0.00	0.00	0.00	3	3.60	0	0.00
348795026	Ajaldi - Sanmania Rd	2.50	2.05	2.05	0.00	0.00	0.00	5	2.40	0	0.00
348795027	Agarpatta village Rd	2.00	1.62	1.62	0.00	0.00	0.00	2	2.50	0	0.00
348795028	Kusakandi bazar - Purabaria Rd	2.50	0.65	0.65	0.00	0.00	0.00	2	1.20	0	0.00
348795029	Narandi Madhapara - Dhaipara Rd	2.00	1.00	1.00	0.00	0.00	0.00	3	1.80	2	10.00
348795030	Narandi H/Sxschool - Eidgha Rd	2.00	1.60	1.60	0.00	0.00	0.00	0	0.00	3	9.00
348795031	Narandi bazar - Bhishuhati Rd	2.00	2.50	2.50	0.00	0.00	0.00	2	5.58	6	10.00
348795032	Narandi H/Schol - Mangal baria Rd	2.25	1.10	1.10	0.00	0.00	0.00	5	6.50	0	0.00
348795036	Vitipara - Jugir bnridge Rd	2.50	0.85	0.85	0.00	0.00	0.00	4	3.30	0	0.00
348795039	Nishchintapur - Hosendi Seed store Rd	2.50	1.37	1.37	0.00	0.00	0.00	3	3.60	0	0.00
348795040	Sayedgaon P/School - Hosendi H/School Rd	2.50	1.82	1.82	0.00	0.00	0.00	5	8.20	2	2.00
348795041	Sayedgaon mazar - Hosendi Munshibari Rd	2.00	0.87	0.87	0.00	0.00	0.00	3	3.10	0	0.00
348795043	Hosendi Edghah - Hosendi Purbapara Rd	2.00	1.50	1.50	0.00	0.00	0.00	4	2.80	0	0.00
348795044	Digharpar - Bisuati Rd	3.00	1.82	1.82	0.00	0.00	0.00	3	3.00	0	0.00
348795046	Darga bazar-Mahishber Rd	2.00	1.93	1.93	0.00	0.00	0.00	4	3.00	0	0.00
348795047	Majhhati - Kodalia Rd	2.50	2.42	2.42	0.00	0.00	0.00	6	6.60	0	0.00
348795048	Pachalgota - Masimpur Rd	2.00	1.68	1.68	0.00	0.00	0.00	5	3.20	0	0.00
348795049	Jarirpar - Pachalgota bus stand	2.00	2.00	2.00	0.00	0.00	0.00	4	5.90	1	2.00

BASIC INFORMATION OF ROAD

DIVISION : DHAKA

DISTRICT : KISHOREGANJ

ROAD CODE	ROAD NAME	CREST WIDTH (m)	TOTAL LENGTH (Km)	SURFACE TYPE-WISE BREAK-UP (Km)				STRUCTURE		EXISTING GAP	
				EARTHEN	FLEXIBLE PAVEMENT (BC)	BRICK PAVEMENT (WBM/HBB/BFS)	RIGID PAVEMENT (CC/RCC)	NUMBER	SPAN (m)	NUMBER	SPAN (m)
1	2	3	4	5	6	7	8	9	10	11	12
348795050	Mahishpur - Rupsa Rd	2.30	3.42	3.42	0.00	0.00	0.00	10	7.50	0	0.00
348795051	Kumri P/school - Rupsa Rd	2.50	1.62	1.62	0.00	0.00	0.00	4	5.00	0	0.00
348795052	Similia P/S - Bondigah Rd	2.00	1.84	1.15	0.69	0.00	0.00	2	2.07	1	4.00
348795053	Ahutia - Mahishber Rd	2.00	0.78	0.78	0.00	0.00	0.00	3	8.20	0	0.00
348795054	Pabda - Saluadi Rd	2.00	3.00	3.00	0.00	0.00	0.00	0	0.00	0	0.00
348795055	Pabankhali bazar - Saluadi Rd	2.00	1.80	1.80	0.00	0.00	0.00	2	2.80	0	0.00
348795056	Padba - Alamdi P/school	2.00	1.00	1.00	0.00	0.00	0.00	1	8.00	0	0.00
348795057	Padba - Nama Saluadi Rd	2.50	1.48	1.48	0.00	0.00	0.00	2	1.20	0	0.00
348795058	Nama Saluadi - Kandarpadi	2.00	1.80	1.80	0.00	0.00	0.00	2	1.60	1	30.00
348795059	Alamdi - Lautoli bazar	2.50	1.52	1.52	0.00	0.00	0.00	1	3.00	0	0.00
348795061	Bejurdia - Kagarchar Rd	2.00	1.00	1.00	0.00	0.00	0.00	2	2.00	2	6.00
348795062	Kagarchar Madrasha - Berudia bazar Rd	2.00	2.14	2.14	0.00	0.00	0.00	3	4.70	2	5.00
348795063	Kagarchar - Mathkhola pucca Rd	2.50	2.90	2.90	0.00	0.00	0.00	1	2.00	0	0.00
348795064	Putia - Kagarchar Rd	2.00	1.50	1.50	0.00	0.00	0.00	1	2.00	0	0.00
348795065	Burudia bazar - Manderkandi pucca Rd	2.50	1.50	0.65	0.85	0.00	0.00	2	0.90	0	0.00
348795067	Manderkandi Chowrasta Berribadth	3.00	1.52	1.52	0.00	0.00	0.00	2	3.50	2	12.00
348795068	Charkhama - Manderkandi	2.50	3.55	3.55	0.00	0.00	0.00	3	3.60	0	0.00
348795069	Charkhmma - Mirdi Rd	2.00	0.75	0.75	0.00	0.00	0.00	2	1.20	0	0.00
348795070	Charkhama - Pucca Rd	2.50	0.60	0.60	0.00	0.00	0.00	3	3.00	0	0.00
348795071	Mathkhola G/High school - Kagarchar Rd	2.00	1.20	1.20	0.00	0.00	0.00	4	12.70	2	8.00
348795073	Jamalpur - Chardeokandi Rd	2.50	0.65	0.65	0.00	0.00	0.00	2	1.50	2	3.00
348795074	Jamalpur - Chardeokandi link Rd	2.50	0.60	0.60	0.00	0.00	0.00	3	2.00	1	2.00
348795075	Egarsindur - Thana ghat Rd	2.00	0.62	0.62	0.00	0.00	0.00	2	1.20	1	2.50
348795078	Khama - Taldashi Rd	2.20	1.05	1.05	0.00	0.00	0.00	4	3.00	0	0.00
348795080	Bahadia H/school - Baratia Egarasindur Rd	2.50	1.90	1.90	0.00	0.00	0.00	4	3.00	1	2.00
348795081	Bahadia H/school - Mirrartek	3.00	2.25	2.25	0.00	0.00	0.00	4	12.90	1	4.00
348795082	Bhairadi - Mirrartek Rd	2.00	2.80	2.80	0.00	0.00	0.00	2	1.20	1	20.00
348795083	Mirzapur bazar - Char Mirzapur Road	2.50	2.85	2.85	0.00	0.00	0.00	4	3.80	2	6.00
348795084	Barshiagati - Chaliagope Road	2.00	1.48	1.48	0.00	0.00	0.00	2	1.20	3	10.00
348795085	Barshagati - Kohetdhandul Rd	3.00	3.22	3.22	0.00	0.00	0.00	7	7.50	1	3.00
348795086	Chaliagope - Mijulia Rd	2.00	1.57	1.57	0.00	0.00	0.00	3	1.80	0	0.00
348795087	Marura - Dardara Road	3.00	2.10	2.10	0.00	0.00	0.00	1	2.50	0	0.00
348795089	Chaliagope village Road	2.25	1.15	1.15	0.00	0.00	0.00	3	4.10	1	2.00
348795090	Pakundia - Diapra Betrakhali Road	2.25	2.50	2.50	0.00	0.00	0.00	2	4.20	2	5.00
348795091	Lakshimia H/school - Setrakhali Road	2.00	1.50	1.50	0.00	0.00	0.00	4	1.80	0	0.00
348795092	Pakundia - Diapara Lakshmia Road	2.00	2.00	2.00	0.00	0.00	0.00	3	1.80	1	3.00
348795093	Paiklakshmia - Baratia Road	0.52	2.46	2.46	0.00	0.00	0.00	5	4.80	3	12.00
348795095	Charlakhia - Pakundia bazar	2.25	1.48	1.48	0.00	0.00	0.00	3	1.60	2	10.00
348795096	Pakundia Madha bazar - Mangalbaria Road	2.00	1.25	1.25	0.00	0.00	0.00	4	3.90	0	0.00
348795097	Moushumi cinema hall - Charpakuandia Rd	3.00	1.53	1.53	0.00	0.00	0.00	5	4.30	0	0.00
348795099	Charpakundia - Maluachar	2.00	0.90	0.90	0.00	0.00	0.00	3	1.80	0	0.00
348795102	Charkaona H/school - Teratekia Jalupara Rd	2.00	1.40	1.40	0.00	0.00	0.00	4	4.50	1	3.00
348795103	Charteratekia Jalupara - Charparatala Rd	2.50	0.75	0.75	0.00	0.00	0.00	1	4.00	0	0.00
348795104	Charparatala village Rd	2.00	0.60	0.60	0.00	0.00	0.00	3	3.00	0	0.00
348795105	Chatekia village Rd	2.00	0.50	0.50	0.00	0.00	0.00	0	0.00	1	3.00
348795106	Charparatala - Beribadth Rd	3.00	0.50	0.50	0.00	0.00	0.00	1	1.00	0	0.00
348795107	Chartekia nama para Rd	1.80	2.00	2.00	0.00	0.00	0.00	2	1.20	0	0.00
348795108	Chatekia - Charkaona Rd	2.00	2.00	2.00	0.00	0.00	0.00	6	5.00	1	4.00
348795109	Charteki H/school Road	2.00	2.15	2.15	0.00	0.00	0.00	2	1.20	0	0.00
348795111	Charkaona Bagbarir - Mahishankanda Road	2.50	2.00	2.00	0.00	0.00	0.00	2	1.20	2	4.00
348795112	Charteki pargertbari - Jangalia bazar Rd.	1.00	1.30	1.30	0.00	0.00	0.00	0	0.00	2	45.00
348795113	Dagdaga P/School- Basurchar Rd.	0.90	0.50	0.50	0.00	0.00	0.00	0	0.00	1	40.00
348795114	Biwshanathpur Madrasha- Basurchar Rd	1.50	1.00	1.00	0.00	0.00	0.00	1	20.00	0	0.00
348795115	Bishanathpur Chowkiderbabi- Thutarjangle Rd.	2.00	1.70	1.70	0.00	0.00	0.00	2	1.20	2	5.00
348795116	Thutarjangle P/S - Kawalikand P/S.Rd	1.20	1.55	1.55	0.00	0.00	0.00	1	1.50	1	2.00
348795117	Khalishakhali - Asutia bazar Rd.	1.20	1.00	1.00	0.00	0.00	0.00	1	0.60	2	6.00
348795118	Kodalia Dargabari - Sailjani Madrasha Rd.	1.50	1.30	1.30	0.00	0.00	0.00	0	0.00	1	5.00

BASIC INFORMATION OF ROAD

DIVISION : DHAKA

DISTRICT : KISHOREGANJ

ROAD CODE	ROAD NAME	CREST WIDTH (m)	TOTAL LENGTH (Km)	SURFACE TYPE-WISE BREAK-UP (Km)				STRUCTURE		EXISTING GAP		
				EARTHEN	FLEXIBLE PAVEMENT (BC)	BRICK PAVEMENT (WBM/HBB/BFS)	RIGID PAVEMENT (CC/RCC)	NUMBER	SPAN (m)	NUMBER	SPAN (m)	
1	2	3	4	5	6	7	8	9	10	11	12	
348795119	Kodalia chowrasta bazar - Chandipasha Rd.	1.00	1.50	1.50	0.00	0.00	0.00	2	1.20	1	6.00	
348795121	Charpakundia village Rd.	2.50	0.80	0.80	0.00	0.00	0.00	2	0.60	1	1.00	
348795122	Sukhia Keramot Ali bari - Baharamkhan bari H/S Rd.	0.90	0.90	0.90	0.00	0.00	0.00	0	0.00	1	3.00	
348795123	Agarpatta - Ajaldi road	0.90	2.50	2.50	0.00	0.00	0.00	3	2.10	2	5.00	
348795124	Dardara P/S- Baratia Mosque Rd.	2.25	0.60	0.60	0.00	0.00	0.00	1	0.90	2	6.00	
348795125	Lowtali bazar - Meherdhan bari Rd.	1.50	2.30	2.30	0.00	0.00	0.00	0	0.00	1	15.00	
348795126	Kishoregonj Bhairab pucca Rd. - Bairagi Akra	4.00	1.00	1.00	0.00	0.00	0.00	1	3.00	0	0.00	
348795127	Bejurdia village Rd	2.00	2.00	2.00	0.00	0.00	0.00	2	3.75	0	0.00	
348795128	Bejurdia - Kagarchar Rd.	2.50	1.60	1.60	0.00	0.00	0.00	1	0.60	1	2.00	
348795129	Bejurdia - Khama Rd.	2.00	1.75	1.75	0.00	0.00	0.00	2	1.80	2	6.00	
348795130	Khama P/ school - Taldashi road	2.00	1.50	1.50	0.00	0.00	0.00	1	2.00	1	3.00	
348795131	Ahutia - Baniagram Road	3.05	0.76	0.16	0.60	0.00	0.00	0	0.00	0	0.00	
348795132	Ahutia - Mosua Bazar Road	3.00	0.47	0.10	0.38	0.00	0.00	0	0.00	0	0.00	
VILLAGE ROAD-B TOTAL: 107 Nos. Road				163.25	156.68	6.57	0.00	0.00	263	321.29	82	376.00
PAKUNDIA UPAZILA TOTAL: 166 Nos. Road				440.33	373.42	60.46	6.45	0.00	853	1316.44	124	552.00

ROAD MAP TARAIL UPAZILA KISHOREGANJ DISTRICT

DISTRICT NETROKONA
UPAZILA KENDUA

DISTRICT NETROKONA
UPAZILA MADAN

DISTRICT MYMENSINGH
UPAZILA NANDAIL

UPAZILA ITNA

UPAZILA KARIMGANJ

ZILA KISHOREGANJ

LEGEND

Administrative Boundary

- International Boundary
- District Boundary
- - - Upazila Boundary
- - - Union Boundary
- - - Municipal Boundary

Administrative HQs

- District HQ
- Upazila HQ
- ▲ Union HQ

Physical Infrastructures

- National Highways
- Regional Highways
- Zila Road
- Upazila Road (Pucca)
- Upazila Road (Katcha)
- Union Road (Pucca)
- Union Road (Katcha)
- Village Road A (Pucca)
- Village Road A (Katcha)
- Village Road B (Pucca)
- Village Road B (Katcha)
- Paurashava Road
- Railway Network
- Embankment
- Telecommunication line
- Power Transmission Line

Natural Features

- Wide River
- Water Bodies
- Sandy Area
- Khal
- Forest
- Hill

Socio-Economic Infrastructures

- Growth Centre
- ▲ Small Hat/Bazar
- Police Station
- Upazila Health Complex
- Family welfare Centre
- Community Clinic
- Post Office
- College
- High School
- Primary School
- Madrasa
- ▲ Mosque
- ▲ Ashrayan/Abasan
- ▲ Temple

Compiled from : LG ED Upazila Base Maps 1994-95, Landsat TM 1998,
GPS Survey 1999 and Field Checking in November 2004.

Projection : Lambert's Conformal Conic

PREPARED BY : GIS UNIT

LOCAL GOVERNMENT ENGINEERING DEPARTMENT



SCALE

1 0 1 2 Kilometers

R.F 1: 60,000

BASIC INFORMATION OF ROAD

DIVISION : DHAKA

DISTRICT : KISHOREGANJ

ROAD CODE	ROAD NAME	CREST WIDTH (m)	TOTAL LENGTH (Km)	SURFACE TYPE-WISE BREAK-UP (Km)				STRUCTURE		EXISTING GAP	
				EARTHEN	FLEXIBLE PAVEMENT (BC)	BRICK PAVEMENT (WBM/HBB/BFS)	RIGID PAVEMENT (CC/RCC)	NUMBER	SPAN (m)	NUMBER	SPAN (m)
1	2	3	4	5	6	7	8	9	10	11	12

UPAZILA : TARAIL

ROAD TYPE : UPAZILA ROAD

348922001	Tarail RHD -Nilgonj GCC Road.	7.32	8.76	0.00	8.76	0.00	0.00	38	123.36	0	0.00
348922003	Tarail HQ -Cherang GCC Road.	7.32	6.35	0.00	6.35	0.00	0.00	4	15.00	0	0.00
348922004	Tarail - Karimgonj Road..	3.50	5.45	4.55	0.90	0.00	0.00	7	143.00	0	0.00
348922005	Taljanga GC - Mussulli RHD Road via Shahabag Chowrasta.	6.00	4.30	4.30	0.00	0.00	0.00	11	79.42	0	0.00
348922006	Talganga GC-Guzadia GC Rd	4.90	0.87	0.00	0.87	0.00	0.00	3	3.60	0	0.00
348922007	Niamotpur GC - Chowganga GC Rd.	4.90	3.75	0.00	3.75	0.00	0.00	2	2.50	0	0.00
UPAZILA ROAD TOTAL: 6 Nos. Road			29.48	8.85	20.63	0.00	0.00	65	366.88	0	0.00

ROAD TYPE : UNION ROAD

348923002	Routi UP-Batgaon bazar Rd.	3.64	3.95	1.40	2.55	0.00	0.00	4	68.50	0	0.00
348923005	Routi UP - Banail bazar Rd.	3.89	4.43	3.62	0.81	0.00	0.00	3	9.82	0	0.00
348923007	Tarail HQ (Shachail graveyard) - Kikorhatibazar Rd.	3.90	0.81	0.81	0.00	0.00	0.00	2	4.50	0	0.00
348923011	Thana H.Q - Dhamiha Bazer	3.75	3.54	3.54	0.00	0.00	0.00	2	10.20	6	65.00
348923012	Tarail HQ- Digdair UP Rd.	4.90	4.29	0.00	4.29	0.00	0.00	10	19.60	0	0.00
348923014	Talzanga UP - Sunamgonj Bazar	3.80	3.60	1.97	0.00	1.63	0.00	7	26.10	1	80.00
348923017	Digdair UP - Bhausher Bazar Rd.	4.40	6.55	6.55	0.00	0.00	0.00	5	33.10	0	0.00
348923018	Dhamiha UP Office - Shibirar bazar via Magori Ferryghat	3.80	3.96	3.96	0.00	0.00	0.00	6	93.40	3	25.00
348923019	Dhamiha UP Office -Bhausherbazar Kazla Ferryghat	3.60	5.84	5.84	0.00	0.00	0.00	2	10.30	6	71.00
348923020	Jawer UP - Dhamiha UP via Echapashar	3.60	3.31	3.31	0.00	0.00	0.00	5	36.00	2	42.00
348923021	Jawer UP - Kaluma Bazar Rd.	4.20	3.00	3.00	0.00	0.00	0.00	3	18.00	0	0.00
348923024	Jawer GC - Hezaljani Freey ghat	3.80	2.84	2.84	0.00	0.00	0.00	2	12.00	1	42.00
348923027	Tarail HQ (Shachail graveyard) - Isapashar BazarRd.	3.86	2.70	2.24	0.46	0.00	0.00	2	25.50	0	0.00
348923032	Jawar UP- sakander nagar bazar Rd.	7.32	2.30	0.00	2.30	0.00	0.00	2	34.50	0	0.00
348923033	Dhala Up office-Kaluma bazar Rd	3.00	3.35	3.35	0.00	0.00	0.00	5	14.10	0	0.00
348923034	Dhala UP Office Tauria bazar Rd	4.50	1.75	1.75	0.00	0.00	0.00	3	5.62	0	0.00
348923035	Dhala UP office- Kawakhali bazar rd	4.00	1.60	1.60	0.00	0.00	0.00	2	11.40	0	0.00
UNION ROAD TOTAL: 17 Nos. Road			57.82	45.78	10.41	1.63	0.00	65	432.64	19	325.00

ROAD TYPE : VILLAGE ROAD-A

348924003	Tarail Taljanga FRBGoalbari-Tarail M.College via pangpachiha	2.50	3.23	3.23	0.00	0.00	0.00	1	4.50	1	4.00
348924006	Char Taljanga - Tamni	1.72	0.66	0.66	0.00	0.00	0.00	0	0.00	1	4.00
348924007	Char Taljanga - Rongitala	2.00	1.13	1.13	0.00	0.00	0.00	0	0.00	1	5.00
348924009	Tanjanga - Kundrati	2.50	1.75	1.75	0.00	0.00	0.00	0	0.00	1	5.00
348924010	Nandipur - Hajipur	2.95	1.47	1.47	0.00	0.00	0.00	1	0.90	1	5.00
348924011	Dashdron - Karimgonj	2.50	1.51	1.51	0.00	0.00	0.00	0	0.00	1	5.00
348924012	Darijangirpur - Fuleswari Khal	2.01	0.34	0.34	0.00	0.00	0.00	0	0.00	1	5.00
348924013	Dariapur - Dariapur Village	1.50	0.62	0.62	0.00	0.00	0.00	0	0.00	1	6.00
348924015	West Taljanga - Chikni Rd	1.75	4.54	4.54	0.00	0.00	0.00	0	0.00	1	6.00
348924017	Routi R&H - Routi Banail Rd. via Shibpur	2.25	0.77	0.77	0.00	0.00	0.00	0	0.00	0	0.00
348924018	Routi old UP Office - Banail bazar ViaMejgaon	2.50	2.58	2.58	0.00	0.00	0.00	0	0.00	1	5.00
348924020	Thana Parishad - Digha Beel	3.00	2.71	2.31	0.00	0.40	0.00	0	0.00	1	6.00
348924021	Sutia Bridge - Saliha Rd via Sekandar Nagar School	3.00	3.50	3.50	0.00	0.00	0.00	1	7.00	3	11.00
348924022	Bhair Kona - Sanail Beel	3.20	5.16	5.16	0.00	0.00	0.00	0	0.00	1	10.00
348924026	Gajendarpur Road	2.90	1.51	1.51	0.00	0.00	0.00	0	0.00	1	5.00
348924027	Chanpur - Gajandrapur Rd	1.90	1.60	1.60	0.00	0.00	0.00	0	0.00	0	0.00
348924028	Jower - Ratanpur Rd.	2.00	1.89	1.89	0.00	0.00	0.00	0	0.00	3	55.00
348924031	Sikandarnagar bazar-Dawhati Rd.	2.00	2.00	2.00	0.00	0.00	0.00	0	0.00	1	10.00
348924032	Sikandarnagar - Boargoon	2.00	2.50	2.50	0.00	0.00	0.00	0	0.00	1	12.00

BASIC INFORMATION OF ROAD

DIVISION : DHAKA

DISTRICT : KISHOREGANJ

ROAD CODE	ROAD NAME	CREST WIDTH (m)	TOTAL LENGTH (Km)	SURFACE TYPE-WISE BREAK-UP (Km)				STRUCTURE		EXISTING GAP	
				EARTHEN	FLEXIBLE PAVEMENT (BC)	BRICK PAVEMENT (WBM/HBB/BFS)	RIGID PAVEMENT (CC/RCC)	NUMBER	SPAN (m)	NUMBER	SPAN (m)
1	2	3	4	5	6	7	8	9	10	11	12
348924034	Hasla Azadi Road	2.00	5.69	5.69	0.00	0.00	0.00	0	0.00	0	0.00
348924035	Gojaria Gojaria Rd.	2.00	3.72	3.72	0.00	0.00	0.00	0	0.00	1	30.00
348924036	Maguri Freey ghat - Maguri P/S	2.50	3.12	3.12	0.00	0.00	0.00	0	0.00	0	0.00
348924037	Digdair - Shingdah Rd.	2.50	2.44	2.44	0.00	0.00	0.00	0	0.00	1	10.00
348924039	Pongpachiha - Pongpachiha P/S	2.00	1.06	1.06	0.00	0.00	0.00	0	0.00	0	0.00
348924040	Purura RHD - Pramai Bazer Rd.	4.25	1.43	0.00	1.43	0.00	0.00	2	11.00	0	0.00
348924041	Simulati RHD - Purura Bazer via Kawligahti	4.90	6.05	0.00	6.05	0.00	0.00	13	80.95	0	0.00
348924042	Purura H/School - Surangal Rd	3.00	1.84	1.84	0.00	0.00	0.00	0	0.00	0	0.00
348924043	Sekandhar nagar FRB - Dhamia ferry ghat Rd.	3.83	4.21	4.21	0.00	0.00	0.00	4	25.00	0	0.00
348924044	Rajghat - Dhamiha UP Office via Kchilahay	4.90	1.85	1.85	0.00	0.00	0.00	5	8.56	0	0.00
348924045	Shimual hati - Narasunda river ghat Rd	4.40	3.01	2.49	0.53	0.00	0.00	3	17.50	3	43.00
348924046	Chirang FRB Near Nayapara - Jayar GC Via Chandpur	3.90	2.70	2.70	0.00	0.00	0.00	1	6.70	4	26.00
348924047	Upazila Parishad - Tarail Bazar Feery Ghat	4.05	0.50	0.00	0.50	0.00	0.00	0	0.00	0	0.00
348924048	Tarail Karimgonj FRB - Kaikorhati bazar via Pangpachia	3.90	2.70	2.70	0.00	0.00	0.00	1	2.50	0	0.00
348924049	Ishapasha bazar - Bonni Ferryghat	3.80	3.94	3.94	0.00	0.00	0.00	2	4.00	4	15.00
348924050	Porura RHD - Kona Bowa	3.90	1.17	1.17	0.00	0.00	0.00	2	26.00	0	0.00
348924051	Purura Bazar - Shabagh FRB	3.75	4.04	4.04	0.00	0.00	0.00	4	34.50	0	0.00
348924052	Tawria Bazar-Banni Ferry ghat Rd	4.90	3.12	3.12	0.00	0.00	0.00	0	0.00	0	0.00
348924053	Digdair UP- Tarail Karimgonj UZR(Kobadia Bridge) Rd.	4.40	2.53	2.53	0.00	0.00	0.00	0	0.00	0	0.00
348924054	Kawra- Kazla Ferry ghat Rd.	3.90	2.25	2.25	0.00	0.00	0.00	0	0.00	0	0.00
348924055	Tarail Nilgonj UZR(Nondipur)-Shahabag Chowrasta via Batgaon bazar Rd.	7.32	1.23	0.05	1.18	0.00	0.00	0	0.00	0	0.00
348924056	Pongpachiha Bazar - Guzadia GC Rd.	4.50	1.50	0.87	0.63	0.00	0.00	5	88.50	0	0.00
348924057	Kaikorhati Bazar - Chiram GC Road via Verantala Sarang	2.50	6.14	6.14	0.00	0.00	0.00	5	13.90	2	17.70
348924058	Sakendernagar bazar - Sarang via Shahedbari & Bagbari	2.00	1.07	1.07	0.00	0.00	0.00	3	20.00	0	0.00
348924059	Rauti Mosque - Voual	1.75	1.31	1.31	0.00	0.00	0.00	0	0.00	0	0.00
348924060	Puraura Bazar - Surongal	2.50	1.35	1.35	0.00	0.00	0.00	0	0.00	0	0.00
348924061	Kazla Bridge - Chandra bazar	3.20	2.25	2.25	0.00	0.00	0.00	0	0.00	0	0.00
VILLAGE ROAD-A TOTAL: 46 Nos. Road			111.69	100.97	10.31	0.40	0.00	53	351.51	36	300.70

ROAD TYPE : VILLAGE ROAD-B

348925001	Chartalgang East - Chartalgang west Rd.	2.75	1.18	1.18	0.00	0.00	0.00	0	0.00	1	4.00
348925002	Nandipur - Kakina bell	1.75	1.27	1.27	0.00	0.00	0.00	0	0.00	4	30.50
348925003	Araioura Madrasa - Kakina Beel	1.50	0.89	0.89	0.00	0.00	0.00	1	1.00	1	4.50
348925004	Araioura - Routi Road	2.75	0.44	0.44	0.00	0.00	0.00	0	0.00	1	5.00
348925005	Char Talganga - Char Talganga East Para	1.50	0.43	0.43	0.00	0.00	0.00	0	0.00	2	3.50
348925006	Bonduldia - Kundrati	2.70	1.01	1.01	0.00	0.00	0.00	0	0.00	4	12.50
348925007	Chikni - Bethai river Rd.	1.75	2.00	2.00	0.00	0.00	0.00	0	0.00	3	10.00
348925008	Ag - Vewal Mosque - Fadhsarang River Rd	2.00	1.45	1.45	0.00	0.00	0.00	0	0.00	2	10.00
348925009	Vawal - Vawal G/P.S	1.75	1.43	1.43	0.00	0.00	0.00	0	0.00	2	10.00
348925010	Vawal Culvert - Purua	1.75	1.31	1.31	0.00	0.00	0.00	0	0.00	2	10.00
348925011	Dheethan - Karimgonj Road	1.50	1.15	1.15	0.00	0.00	0.00	0	0.00	2	4.00
348925012	Pipkpara P/S Road	2.00	0.86	0.86	0.00	0.00	0.00	0	0.00	2	8.00
348925013	Pururanear - Purura Road	2.25	0.80	0.50	0.30	0.00	0.00	0	0.00	3	7.00
348925014	Purura - Daskinpara	2.00	0.75	0.75	0.00	0.00	0.00	0	0.00	1	10.00
348925015	Purura - Surungal	2.00	0.59	0.59	0.00	0.00	0.00	0	0.00	1	12.00
348925016	Surungal - Mohabhat Nagar	1.50	0.52	0.52	0.00	0.00	0.00	0	0.00	3	8.00
348925017	Kawlighati - Kawli	1.50	1.68	1.68	0.00	0.00	0.00	1	1.00	1	8.00
348925018	Kowligati Mosque - Sohagpur	1.70	2.56	2.56	0.00	0.00	0.00	0	0.00	2	7.00
348925019	Routi - Banail Road	1.75	0.85	0.85	0.00	0.00	0.00	0	0.00	1	8.00
348925020	Daudpur - Noagaon	2.20	1.08	1.08	0.00	0.00	0.00	0	0.00	2	15.00
348925021	Daudpur - Bashati	2.20	1.31	1.31	0.00	0.00	0.00	0	0.00	3	7.00
348925022	Routi - Shamukjani Road	2.25	2.01	2.01	0.00	0.00	0.00	0	0.00	2	4.00
348925023	Shippur Bazar - Mashgaue	1.50	1.25	1.25	0.00	0.00	0.00	0	0.00	0	0.00
348925024	Masgoue - Shailha	1.00	2.48	2.48	0.00	0.00	0.00	0	0.00	1	10.00

BASIC INFORMATION OF ROAD

DIVISION : DHAKA

DISTRICT : KISHOREGANJ

ROAD CODE	ROAD NAME	CREST WIDTH (m)	TOTAL LENGTH (Km)	SURFACE TYPE-WISE BREAK-UP (Km)				STRUCTURE		EXISTING GAP	
				EARTHEN	FLEXIBLE PAVEMENT (BC)	BRICK PAVEMENT (WBM/HBB/BFS)	RIGID PAVEMENT (CC/RCC)	NUMBER	SPAN (m)	NUMBER	SPAN (m)
1	2	3	4	5	6	7	8	9	10	11	12
348925025	Daudpur - Banail	2.00	0.95	0.95	0.00	0.00	0.00	0	0.00	2	40.00
348925026	Shamukjani - Shmulati	2.00	1.12	1.12	0.00	0.00	0.00	0	0.00	1	8.00
348925027	Dariapur - Sotia River Rd	1.90	2.02	2.02	0.00	0.00	0.00	0	0.00	1	2.00
348925028	Sohilati - Sutia	2.00	0.50	0.50	0.00	0.00	0.00	0	0.00	1	2.00
348925029	Sachail - Sachai Mudrasa Rd.	2.20	0.62	0.62	0.00	0.00	0.00	0	0.00	2	3.00
348925031	Sikandarnagar - Gajendrapur	2.50	1.05	1.05	0.00	0.00	0.00	0	0.00	1	3.00
348925032	Bheirkona - Bheirkona Mosque Road	1.95	0.66	0.66	0.00	0.00	0.00	0	0.00	1	3.00
348925033	Charinipara - Tarail	2.00	0.63	0.63	0.00	0.00	0.00	0	0.00	2	9.00
348925034	Sarang Bari - Borni Road	1.90	1.25	1.25	0.00	0.00	0.00	0	0.00	1	3.00
348925036	Shaikh bari- Borni Road.	1.50	0.77	0.77	0.00	0.00	0.00	0	0.00	2	7.00
348925037	Maizpara - Nayapara Road.	1.50	0.91	0.91	0.00	0.00	0.00	0	0.00	2	6.00
348925038	Chatal road- Kuluma Road.	1.50	0.90	0.90	0.00	0.00	0.00	0	0.00	2	7.00
348925039	Mahishjani rd - Reazaddin Khan Rd	2.50	1.32	1.32	0.00	0.00	0.00	0	0.00	3	12.00
348925040	Kaluma - Borni Noyapara Rd	2.00	0.73	0.73	0.00	0.00	0.00	0	0.00	2	8.00
348925041	Kaluma Jower rd - Kaluma Rdd	2.12	0.83	0.83	0.00	0.00	0.00	0	0.00	2	7.00
348925042	Gojendrapur rd - Dalachina Bell Rd	2.15	2.00	2.00	0.00	0.00	0.00	0	0.00	2	7.50
348925043	Gojendrapur rd - Fulashsawri Khall	1.50	0.75	0.75	0.00	0.00	0.00	0	0.00	2	6.50
348925044	Bilashipara r2 rd - Hasla R1 Rd	2.50	1.50	1.50	0.00	0.00	0.00	0	0.00	2	8.50
348925045	Azampur rd - Borni Farighat Rd	2.00	1.44	1.44	0.00	0.00	0.00	0	0.00	3	31.50
348925046	Dak Bangla - Botail River	2.00	0.46	0.46	0.00	0.00	0.00	0	0.00	0	0.00
348925047	Jowar Chowrasta - Chanpur Rd	2.00	0.60	0.60	0.00	0.00	0.00	0	0.00	1	4.00
348925048	Kaluma Nayapara - H/O Sirajul Haque	2.00	1.08	1.08	0.00	0.00	0.00	0	0.00	2	8.00
348925049	Gojandrapur rd - Chanpur Rd	2.00	1.08	1.08	0.00	0.00	0.00	0	0.00	3	10.00
348925050	Beri Jower rd - Kaluma Rd	1.75	1.38	1.38	0.00	0.00	0.00	0	0.00	2	7.50
348925051	Chanj Jower - Azampur Rd	1.75	2.08	2.08	0.00	0.00	0.00	0	0.00	2	8.50
348925052	Azampur - Ratonpur Rd.	2.10	0.60	0.60	0.00	0.00	0.00	0	0.00	2	7.50
348925053	Hizaljani rd - Azampur Rd	2.00	1.60	1.60	0.00	0.00	0.00	0	0.00	2	8.00
348925054	Balangka bridge - Uttar Sikandar nagar Rd	2.10	1.10	1.10	0.00	0.00	0.00	0	0.00	3	9.50
348925055	Kudal dua rd - Borgone Village	2.00	0.44	0.44	0.00	0.00	0.00	0	0.00	0	0.00
348925056	Kadamtota - H/O Gabbar Rd	2.00	0.71	0.71	0.00	0.00	0.00	0	0.00	0	0.00
348925057	H/O Basanta Kumar - Moralbari Khal	2.00	1.38	1.38	0.00	0.00	0.00	0	0.00	0	0.00
348925058	Azampur - Huliardair	2.00	1.39	1.39	0.00	0.00	0.00	0	0.00	0	0.00
348925061	H/O A. Hamid - Balanka village	1.75	0.61	0.61	0.00	0.00	0.00	0	0.00	1	4.00
348925064	Balanka Play Ground - Balanka East para Rd.	2.10	0.64	0.64	0.00	0.00	0.00	0	0.00	1	2.50
348925066	Hasla Gojera rd - Chowganja	2.00	1.15	1.15	0.00	0.00	0.00	0	0.00	0	0.00
348925067	Gajaria rd - Damiha village	2.20	0.66	0.66	0.00	0.00	0.00	0	0.00	1	12.00
348925068	Gojaria rd - Gojaria Rd	2.00	1.39	1.39	0.00	0.00	0.00	0	0.00	0	0.00
348925069	Hasla rd - Bakhail river Rd	1.50	1.43	1.43	0.00	0.00	0.00	0	0.00	0	0.00
348925071	Badara village - Sindakawra Rd.	1.00	1.50	1.50	0.00	0.00	0.00	0	0.00	2	18.00
348925072	Baiser Bazar - Kazla hat Rd	2.50	1.05	1.05	0.00	0.00	0.00	1	7.00	0	0.00
348925073	Damiha - Kalla Achabiya Rd	1.50	4.00	4.00	0.00	0.00	0.00	0	0.00	0	0.00
348925074	Rahala village - Magri village	1.00	1.17	1.17	0.00	0.00	0.00	0	0.00	0	0.00
348925075	Kajla chak para - Magri	1.00	3.00	3.00	0.00	0.00	0.00	0	0.00	0	0.00
348925077	Digdair UP - Rahela Rd	2.50	2.30	2.30	0.00	0.00	0.00	0	0.00	0	0.00
348925079	Karati bridge - Karati	2.50	1.04	1.04	0.00	0.00	0.00	0	0.00	1	15.00
348925080	Singha - Kawra Rd	1.25	4.15	4.15	0.00	0.00	0.00	0	0.00	0	0.00
348925081	Sirua kandi -Dankhada vill. Upto Tarai bourderl Rd	1.25	1.89	1.89	0.00	0.00	0.00	0	0.00	0	0.00
348925082	Bousher Bazar - Kaniya para	2.50	0.84	0.84	0.00	0.00	0.00	3	10.00	1	2.00
348925083	Damia - Magri Road	2.50	1.69	1.69	0.00	0.00	0.00	0	0.00	0	0.00
348925084	Goshpara-Batgaon bazar Rd.	4.90	0.66	0.66	0.00	0.00	0.00	0	0.00	0	0.00
348925086	Tawria Bazar-Kaluma bazar Rd.	2.80	1.17	1.17	0.00	0.00	0.00	0	0.00	0	0.00
348925087	Kaluma bazar -Banni Ferry ghat Rd.	3.00	2.58	2.58	0.00	0.00	0.00	0	0.00	0	0.00
348925088	Ishapashar bazar-Burgaon Madrasha via Gusso gram Rd.	2.90	1.25	1.25	0.00	0.00	0.00	0	0.00	0	0.00
348925089	Char Taljanga GC Road - Dk. Char Taljanga Road	1.80	0.80	0.80	0.00	0.00	0.00	0	0.00	1	80.00
348925090	Chonati Kha Bari - Gogendrapur via Pirbari road	2.13	3.00	3.00	0.00	0.00	0.00	0	0.00	2	5.00
348925091	Bhawal bridge - Bonati Road	3.14	3.50	3.50	0.00	0.00	0.00	2	1.20	1	3.00
348925092	Bottola - Borgaon Road	3.66	1.70	1.70	0.00	0.00	0.00	1	6.00	0	0.00

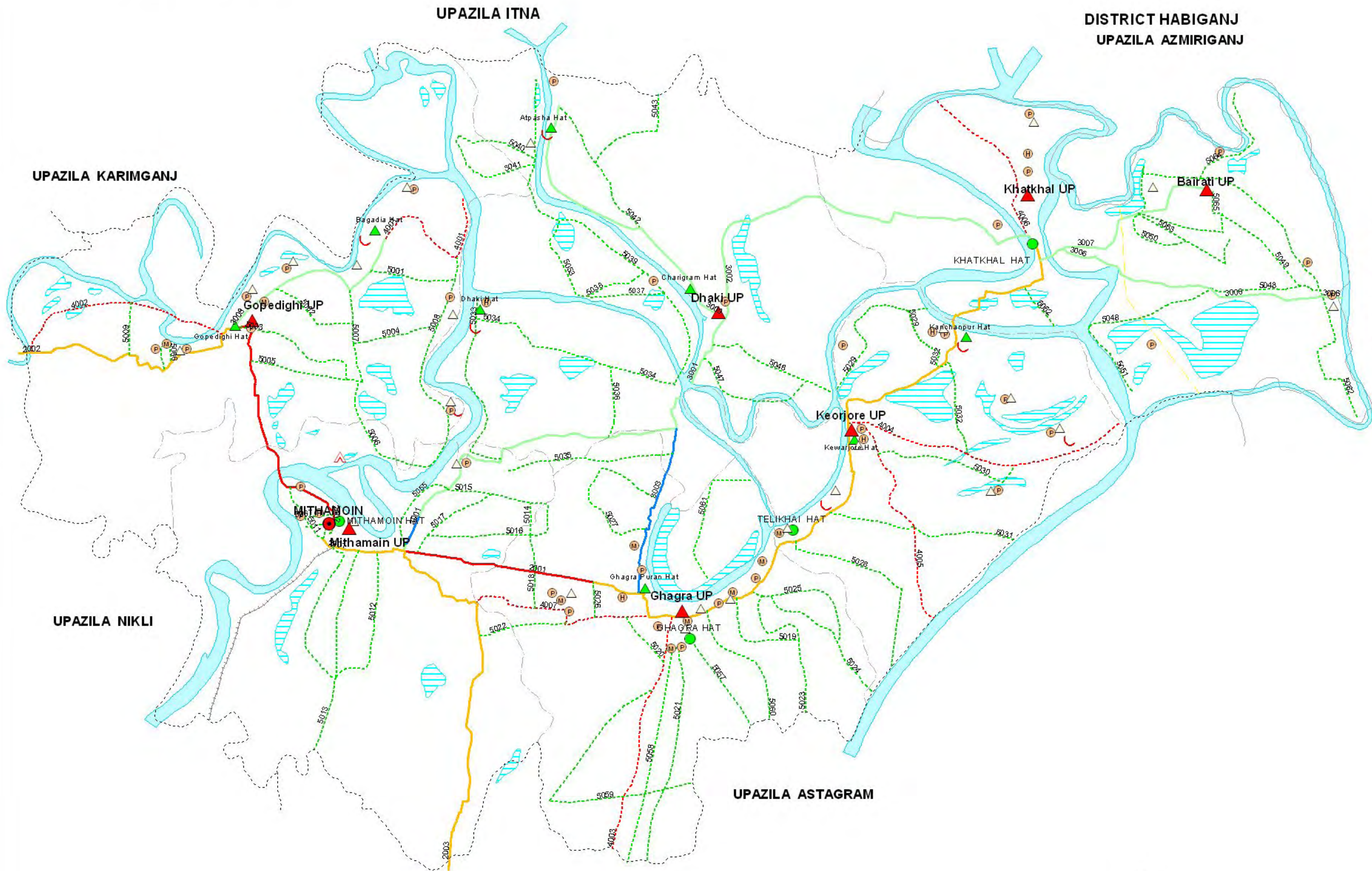
BASIC INFORMATION OF ROAD

DIVISION : DHAKA

DISTRICT : KISHOREGANJ

ROAD CODE	ROAD NAME	CREST WIDTH (m)	TOTAL LENGTH (Km)	SURFACE TYPE-WISE BREAKE-UP (Km)				STRUCTURE		EXISTING GAP	
				EARTHEN	FLEXIBLE PAVEMENT (BC)	BRICK PAVEMENT (WBM/HBB/BFS)	RIGID PAVEMENT (CC/RCC)	NUMBER	SPAN (m)	NUMBER	SPAN (m)
1	2	3	4	5	6	7	8	9	10	11	12
VILLAGE ROAD-B TOTAL: 81 Nos. Road			106.32	106.02	0.30	0.00	0.00	9	26.20	108	586.50
TARAIL UPAZILA TOTAL: 150 Nos. Road			305.30	261.62	41.65	2.03	0.00	192	1177.24	163	1212.20

ROAD MAP
MITAMAIN UPAZILA
KISHOREGANJ DISTRICT



LEGEND

Administrative Boundary

- International Boundary
- District Boundary
- - - Upazila Boundary
- Union Boundary
- Municipal Boundary

Administrative HQs

- District HQ
- Upazila HQ
- ▲ Union HQ

Physical Infrastructures

- National Highways
- Regional Highways
- Zila Road
- Upazila Road (Pucca)
- Upazila Road (Katcha)
- Union Road (Pucca)
- Union Road (Katcha)
- Village Road A (Pucca)
- Village Road A (Katcha)
- Village Road B (Pucca)
- Village Road B (Katcha)
- Paurashava Road
- Railway Network
- Embankment
- Telecommunication line
- Power Transmission Line

Natural Features

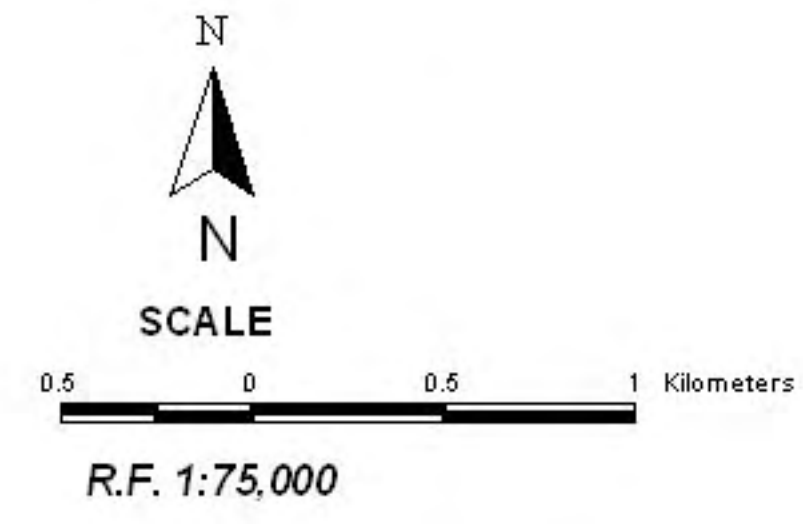
- Wide River
- Water Bodies
- Sandy Area
- Khal
- Forest
- Hill

Socio-Economic Infrastructures

- Growth Centre
- ▲ Small Hat/Bazar
- Police Station
- Upazila Health Complex
- Family welfare Centre
- Community Clinic
- Post Office
- College
- High School
- Primary School
- Madrasa
- ▲ Mosque
- ▲ Ashrayan/Abasan
- ▲ Temple

Completed from : LGED Upazila Base Maps 1994-95, Landsat TM 1998, GPS Survey 1999 and Field Checking in November 2004.
Projection : Lambert's Conformal Conic

PREPARED BY : GIS UNIT
LOCAL GOVERNMENT ENGINEERING DEPARTMENT



BASIC INFORMATION OF ROAD

DIVISION : DHAKA

DISTRICT : KISHOREGANJ

ROAD CODE	ROAD NAME	CREST WIDTH (m)	TOTAL LENGTH (Km)	SURFACE TYPE-WISE BREAKE-UP (Km)				STRUCTURE		EXISTING GAP	
				EARTHEN	FLEXIBLE PAVEMENT (BC)	BRICK PAVEMENT (WBM/HBB/ BFS)	RIGID PAVEMENT (CC/RCC)	NUMBER	SPAN (m)	NUMBER	SPAN (m)
1	2	3	4	5	6	7	8	9	10	11	12

UPAZILA : MITHAMOIN

ROAD TYPE : UPAZILA ROAD

348592001	Mithamoin Upazila H.Q - Katkhal G.C road.	6.00	19.81	15.81	0.00	0.00	4.00	23	41.10	11	221.75
348592002	Mithamoin Sadar - Karimganj Boardar Balikhola Road.(UZR #75)	5.00	10.00	6.42	0.00	1.22	2.36	9	9.48	7	293.00
348592003	Mithamoin-Natunhati -Austagram Rd(Mithamoin Part).	3.66	7.05	7.05	0.00	0.00	0.00	10	8.80	2	4.00
UPAZILA ROAD TOTAL: 3 Nos. Road			36.86	29.28	0.00	1.22	6.36	42	59.38	20	518.75

ROAD TYPE : UNION ROAD

348593001	Mithamoin Noya hati - Dhaki UP Office Rd.	3.66	9.59	9.12	0.00	0.00	0.48	8	27.59	7	128.00
348593002	Dhaki UP Office - Katkhal UP office Rd.	3.65	8.07	8.07	0.00	0.00	0.00	1	2.25	3	58.50
348593006	Katkhal UP office-Bitangal GC Road via Bhurburi	3.66	6.45	6.45	0.00	0.00	0.00	4	9.06	5	21.50
348593007	Katkhal UP H.Q - Bairati UP H.Q Rd.	3.80	4.10	4.10	0.00	0.00	0.00	0	0.00	4	31.00
348593008	Gopdighi U.P. Office - Bagadia Bazar Rd.	3.30	4.00	4.00	0.00	0.00	0.00	3	4.50	2	4.00
348593009	Dhaki UP H.Q- Atpasha Bazar Rd.	3.12	6.35	6.35	0.00	0.00	0.00	0	0.00	5	56.00
UNION ROAD TOTAL: 6 Nos. Road			38.56	38.09	0.00	0.00	0.48	16	43.40	26	299.00

ROAD TYPE : VILLAGE ROAD-A

348594001	Singua Ferry ghat- Bagadia Bazar Rd.	3.30	3.00	3.00	0.00	0.00	0.00	2	2.50	1	2.00
348594002	Gopdighi U.P. Office - HasanPur Ferry Ghat Rd.	3.30	4.28	4.28	0.00	0.00	0.00	4	2.00	3	6.50
348594003	Ghagra UP Office -Basurkona Rd.	3.30	4.55	4.55	0.00	0.00	0.00	2	1.70	3	13.00
348594004	Kewarjure UP Office - Hemantaganj Launch Ghat Rd.	3.20	5.26	5.26	0.00	0.00	0.00	1	1.20	1	4.00
348594005	Kewarjure UP Office - Kazirkhala Ferry Ghat Rd.	3.20	4.24	4.24	0.00	0.00	0.00	1	0.60	1	4.00
348594006	Katkhal Ferry Ghat - Nayakara Rd.	3.25	2.71	2.71	0.00	0.00	0.00	1	1.20	9	25.00
348594007	Ghagra UP Office - Urinda Rd.	3.66	3.75	3.75	0.00	0.00	0.00	9	5.40	4	13.00
348594008	Charigram Ferryghat - Ghagra H/School Rd.	3.60	3.50	3.50	0.00	0.00	0.00	3	3.00	4	108.00
VILLAGE ROAD-A TOTAL: 8 Nos. Road			31.29	31.29	0.00	0.00	0.00	23	17.60	26	175.50

ROAD TYPE : VILLAGE ROAD-B

348595001	Shampur - Mushuria Rd.	3.10	2.01	2.01	0.00	0.00	0.00	2	4.00	2	4.00
348595002	Khashapur - Guraichapra Rd.	3.10	1.70	1.70	0.00	0.00	0.00	1	2.00	3	7.00
348595003	Guraichapra - Gopdighi Rd.	3.10	2.41	2.41	0.00	0.00	0.00	1	2.00	3	6.00
348595004	Guraichapra Shampur Rd- Dhaki Gudaraghat Rd.	3.10	2.01	2.01	0.00	0.00	0.00	1	0.50	5	10.00
348595005	Gopdighi FRB Rd - Chandpur Rd.	3.10	3.98	3.98	0.00	0.00	0.00	0	0.00	4	11.00
348595006	Nowabpur - Guraichapra Rd.	3.10	3.14	3.14	0.00	0.00	0.00	2	5.00	2	4.00
348595007	Guraichapra Rd - Shampur Rd.	3.10	1.74	1.74	0.00	0.00	0.00	0	0.00	5	10.00
348595008	Nowabpur Ferryghat - Shingua FerryGhat Rd.	3.15	3.89	3.89	0.00	0.00	0.00	2	1.00	4	8.00
348595009	Doulatpur Road.	3.00	0.97	0.97	0.00	0.00	0.00	3	1.50	4	9.00
348595010	Mithamon Sadar - Kamalpur Road.	2.50	0.56	0.56	0.00	0.00	0.00	1	0.50	0	0.00
348595011	Islampur - Kamalpur Road Via Aglahati Rd.	3.05	0.80	0.80	0.00	0.00	0.00	1	0.50	1	2.50
348595012	Nalua Road.	3.00	5.82	5.82	0.00	0.00	0.00	2	2.50	6	12.00
348595013	Saadar Road.	3.10	3.83	3.83	0.00	0.00	0.00	1	3.00	5	11.50
348595014	Chargarta - Mesta Rd.	3.05	1.29	1.29	0.00	0.00	0.00	0	0.00	1	2.00
348595015	Boranpur - Bagarzan Beel Rd.	3.00	1.92	1.92	0.00	0.00	0.00	2	8.30	2	4.00
348595016	Natun hati - Mesta Rd.	3.10	2.75	2.75	0.00	0.00	0.00	0	0.00	11	24.50
348595017	Mithamoin Ghagra Rd- Boranpur Bagarzan Rd.	3.10	1.81	1.81	0.00	0.00	0.00	0	0.00	2	4.00
348595018	Hossainpur Oriand - Mithamon Katkhal Rd.	3.10	0.98	0.98	0.00	0.00	0.00	0	0.00	3	10.00
348595019	Khalapara - Salbon Rd.	3.15	1.84	1.84	0.00	0.00	0.00	0	0.00	3	16.50
348595020	Chamukpur - Hossainpur Rd.	3.15	2.28	2.28	0.00	0.00	0.00	0	0.00	1	10.00
348595021	Chamakpur - Basurikona Bery Band Rd.	3.10	4.31	4.31	0.00	0.00	0.00	0	0.00	4	17.50
348595022	Hossainpur - Uriand Rd.	3.12	1.64	1.64	0.00	0.00	0.00	0	0.00	2	5.00

BASIC INFORMATION OF ROAD

DIVISION : DHAKA

DISTRICT : KISHOREGANJ

ROAD CODE	ROAD NAME	CREST WIDTH (m)	TOTAL LENGTH (Km)	SURFACE TYPE-WISE BREAK-UP (Km)				STRUCTURE		EXISTING GAP	
				EARTHEN	FLEXIBLE PAVEMENT (BC)	BRICK PAVEMENT (WBM/HBB/BFS)	RIGID PAVEMENT (CC/RCC)	NUMBER	SPAN (m)	NUMBER	SPAN (m)
1	2	3	4	5	6	7	8	9	10	11	12
348595023	Singa Handa - Bhara P/School.	3.01	3.01	3.01	0.00	0.00	0.00	1	1.00	1	3.00
348595024	Bhara - Chowdonta Mouza.	3.08	3.13	3.13	0.00	0.00	0.00	0	0.00	1	3.00
348595025	Beel Bhara Hazirpar - Bhara Chowdanta Mouza.	3.14	2.03	2.03	0.00	0.00	0.00	0	0.00	1	4.00
348595026	Hossainpur - Mithamon Katkhal Rd.	3.15	0.71	0.71	0.00	0.00	0.00	0	0.00	0	0.00
348595027	Dhofajura vill - Shihara vill Rd.	3.15	4.64	4.64	0.00	0.00	0.00	3	1.80	0	0.00
348595028	Kazirkhala Lanch ghat - Talikhai bazar.	3.15	3.74	3.74	0.00	0.00	0.00	0	0.00	1	3.00
348595029	Nagarpur - Fhulpur Rd.	3.13	3.85	3.85	0.00	0.00	0.00	0	0.00	1	50.00
348595030	Kewarjur Kazirkhala - Lawkora Rd.	3.05	2.82	2.82	0.00	0.00	0.00	1	2.80	0	0.00
348595031	Kandipara vill - Mofizganj village Rd.	3.15	3.57	3.57	0.00	0.00	0.00	0	0.00	5	10.00
348595032	Kanchanpur - Lawkura Rd.	3.15	2.34	2.34	0.00	0.00	0.00	0	0.00	0	0.00
348595033	Radapur - Charpara Rd.	3.00	3.02	3.02	0.00	0.00	0.00	1	3.00	4	32.50
348595034	Charpara Lanch ghat - Patharkandi Rd.	3.50	4.07	4.07	0.00	0.00	0.00	0	0.00	7	56.50
348595035	Askar beel - Patharkandi.	3.15	3.10	3.10	0.00	0.00	0.00	0	0.00	4	31.00
348595036	Laskari beel - Abdulpur Rd.	3.10	1.83	1.83	0.00	0.00	0.00	0	0.00	3	25.50
348595037	Banyakandi - Naluachat Ferryghat	3.00	1.57	1.57	0.00	0.00	0.00	0	0.00	1	4.50
348595038	Ferry ghat Rd - Silimpur Mouza	3.00	1.40	1.40	0.00	0.00	0.00	0	0.00	2	15.00
348595039	Charigram ferry ghat - Mamudpur Rd	2.50	4.40	4.40	0.00	0.00	0.00	0	0.00	5	36.00
348595040	Atpsha ferry ghat - Singuna Lanch ghat	3.15	1.54	1.54	0.00	0.00	0.00	0	0.00	3	18.60
348595041	Singua Lanch ghat Rd	3.12	1.98	1.98	0.00	0.00	0.00	1	0.50	3	18.00
348595042	Atpasha - Atpasha Dhaki UP Rd	3.50	3.00	3.00	0.00	0.00	0.00	0	0.00	4	21.50
348595043	Gobendapur - Dailond Rd	2.00	2.07	2.07	0.00	0.00	0.00	0	0.00	3	17.00
348595045	Gobendapur - Suna bond Rd	3.12	2.69	2.69	0.00	0.00	0.00	1	0.50	3	24.00
348595046	Charigram Bhuyan bari - Chinapatty Rd	3.00	2.44	2.44	0.00	0.00	0.00	1	0.50	5	23.50
348595047	Charigram - Bhuyanbari (Fulpur) Rd	3.50	2.46	2.46	0.00	0.00	0.00	0	0.00	0	0.00
348595048	Bisurikona - Burbhuri Rd.	3.13	5.15	5.15	0.00	0.00	0.00	1	0.60	5	10.00
348595049	Kulkulirkhal - Noabad Rd.	3.12	5.32	5.32	0.00	0.00	0.00	1	1.20	7	65.50
348595050	Bairati westpara Rd	3.80	1.50	1.50	0.00	0.00	0.00	0	0.00	0	0.00
348595051	Dillir Akhra - Bishurikuna Rd	3.14	1.47	1.47	0.00	0.00	0.00	0	0.00	1	12.00
348595052	Bisurihona ferry ghat - Saheb nagar Rd.	3.50	0.91	0.91	0.00	0.00	0.00	0	0.00	1	6.00
348595053	Dhaki Baluaghat - Santi pur Rd.	3.14	4.67	4.67	0.00	0.00	0.00	0	0.00	10	116.50
348595054	Kalipur Ferry Ghat - Mithamain HQ.	3.05	1.00	1.00	0.00	0.00	0.00	0	0.00	2	4.00
348595055	Nayahati - Boranpur Rd Via Mahisharkandi.	3.05	1.45	1.45	0.00	0.00	0.00	1	0.60	5	10.00
348595056	Mithamoin College Rd.	4.50	0.60	0.60	0.00	0.00	0.00	0	0.00	0	0.00
348595057	Chamakpur to SDO road	6.00	6.00	6.00	0.00	0.00	0.00	0	0.00	0	0.00
348595058	Chamakpur to Uraband road	5.00	5.00	5.00	0.00	0.00	0.00	0	0.00	0	0.00
348595059	Ghagra Chapter band to Wapda road via Chillar Digar bil	4.00	9.00	9.00	0.00	0.00	0.00	0	0.00	0	0.00
348595060	Khalapra to Kumardiga bill Road	2.50	2.50	2.50	0.00	0.00	0.00	0	0.00	0	0.00
348595061	Khalapra gudara ghat to Dhaingoan vill. Road	3.50	3.50	3.50	0.00	0.00	0.00	0	0.00	0	0.00
348595062	Biramchar to Chargoan Road	3.00	7.00	7.00	0.00	0.00	0.00	0	0.00	0	0.00
348595063	Kulkulia to Bairati Graveyard via Challar Kandi Road.	2.50	2.50	2.50	0.00	0.00	0.00	0	0.00	0	0.00
348595064	Bairati Up to Bhaheer char	2.25	2.25	2.25	0.00	0.00	0.00	0	0.00	0	0.00
348595065	Bairati Bazar to Bairati Village Road .	3.00	0.75	0.75	0.00	0.00	0.00	0	0.00	0	0.00
348595066	Pachim Sarifpur to Motin Bhuyan Bari	2.00	2.00	2.00	0.00	0.00	0.00	0	0.00	0	0.00
348595067	Mithamoin Bazar - Islampur Via Noa Police Road	2.00	1.50	1.50	0.00	0.00	0.00	0	0.00	0	0.00
VILLAGE ROAD-B TOTAL: 66 Nos. Road			181.15	181.15	0.00	0.00	0.00	31	43.30	161	809.10
MITHAMOIN UPAZILA TOTAL: 83 Nos. Road			287.86	279.81	0.00	1.22	6.84	112	163.68	233	1802.35