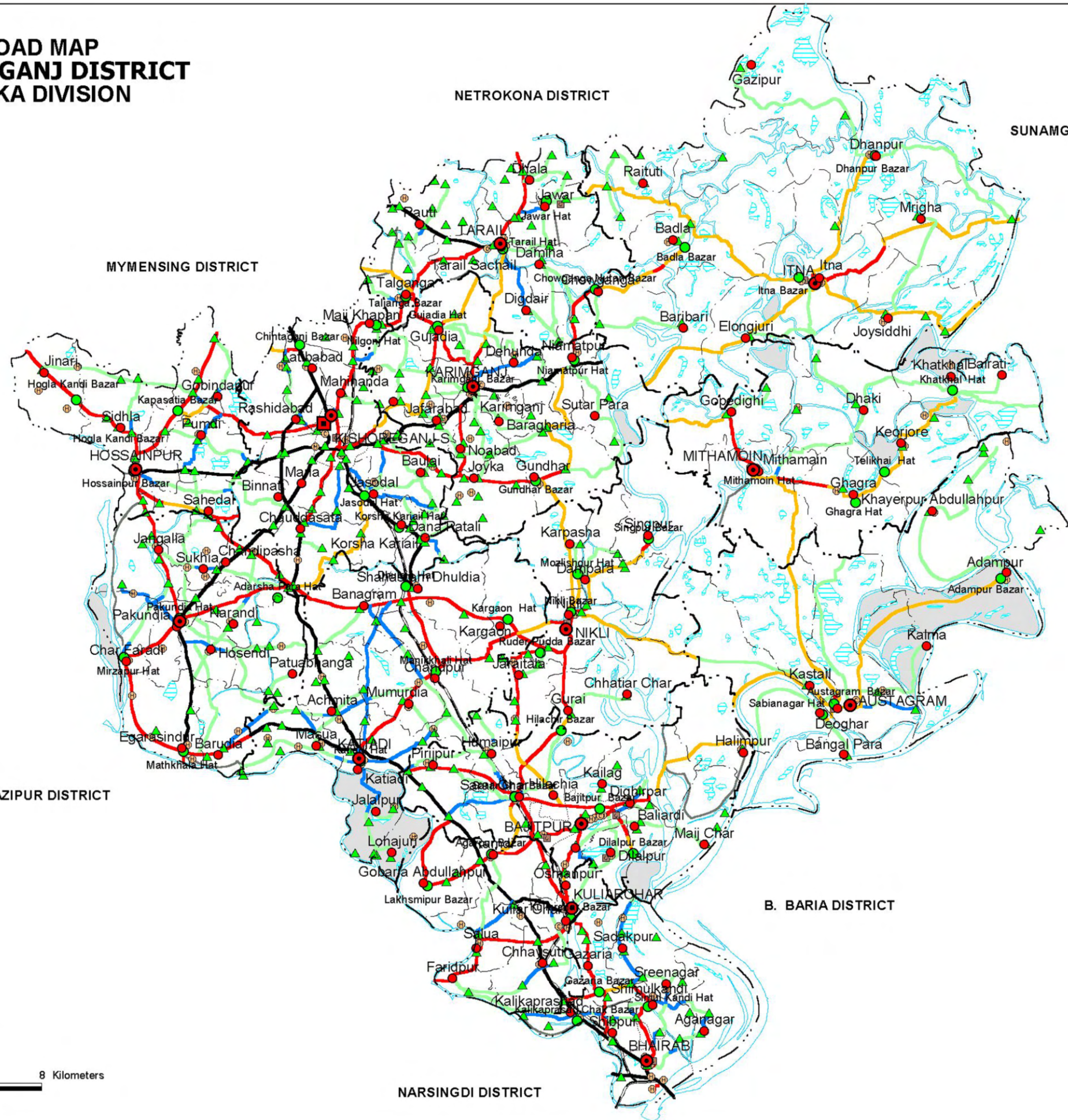


KISHOREGANJ

ROAD MAP KISHOREGANJ DISTRICT DHAKA DIVISION



LEGEND

- Administrative Boundary**
- International Boundary
 - - - District Boundary
 - · - · Upazila Boundary
 - - - Union Boundary
 - Municipal Boundary

- Administrative HQs**
- District HQ
 - Upazila HQ
 - Union HQ

- Socio-economic Infrastructures**
- Growth Centre
 - ▲ Small Hat/Bazar
 - Police Station
 - Upazila Health Complex
 - College
 - High School
 - University

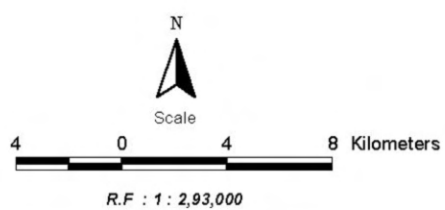
- Physical Infrastructures**
- National Highways
 - Regional Highways
 - Zila Road
 - Upazila Road Pucca
 - Upazila Road Katcha
 - Union Road Pucca
 - Union Road Katcha
 - Railways Network
 - Embankment

- Natural Features**
- Wide River
 - Water Bodies
 - Cher Area

- Agricultural Infrastructures**
- Embankment
 - Road Embankment

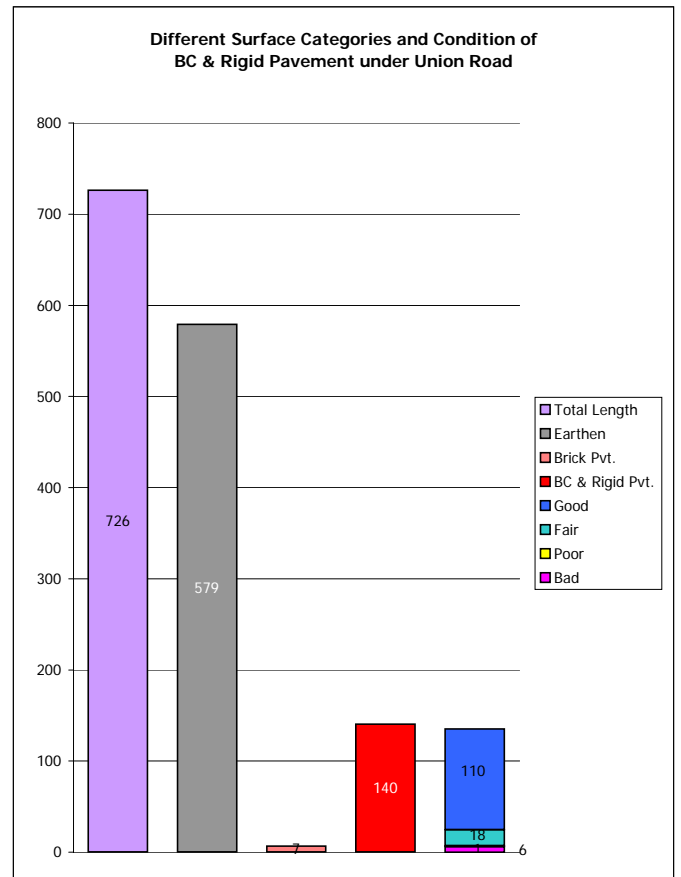
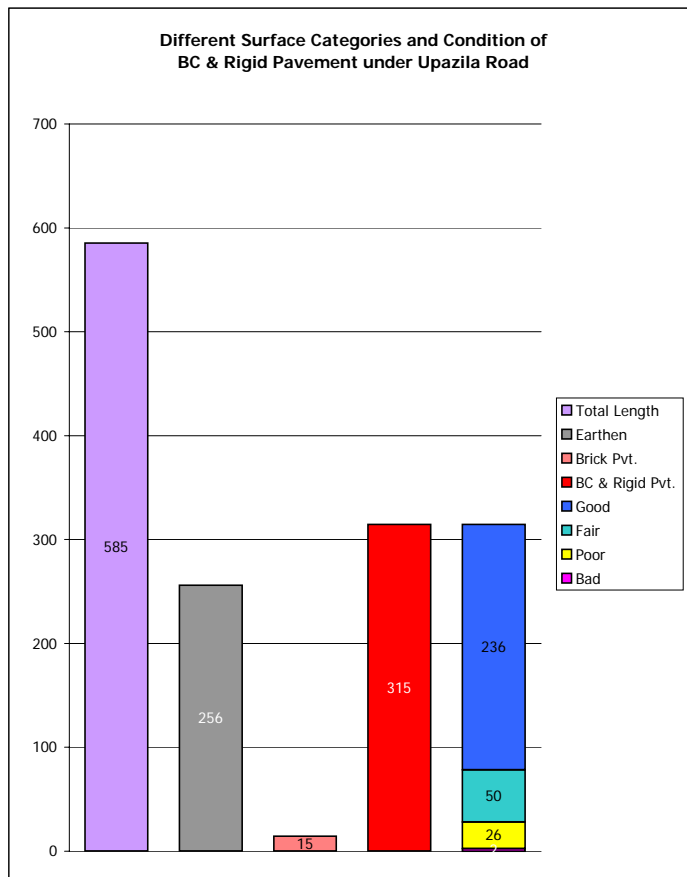
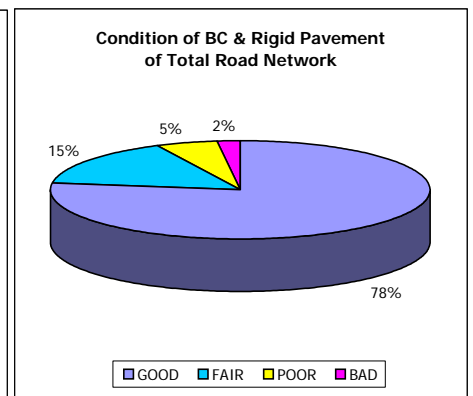
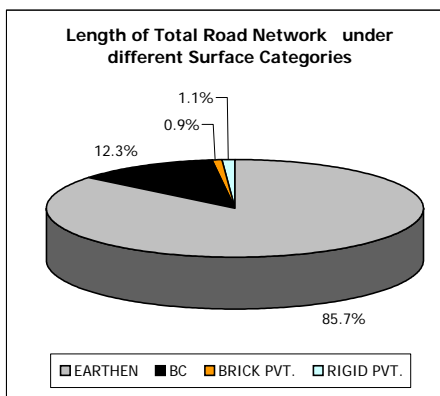
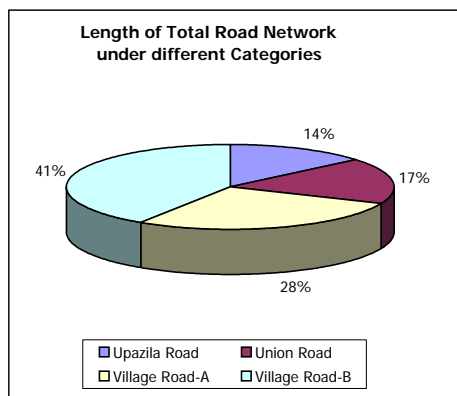
Compiled from : SPO Image 1989-96, Aerial Photograph 1983-84,
Topographic Maps, Thana Maps, B.B.S and Field Checking.
Projection : Lambert's Conformal Conic
Data Source : GPS Field Survey 1999

PREPARED BY : GIS UNIT
LOCAL GOVERNMENT ENGINEERING DEPARTMENT



**LOCAL GOVERNMENT ENGINEERING DEPARTMENT
DISTRICT SUMMARY OF ROAD
DISTRICT : KISHOREGANJ**

ROAD TYPE	NUMBER OF ROAD	TOTAL LENGTH (Km)	SURFACE TYPE-WISE BREAK-UP (Km)				CONDITION OF BC & RIGID PVT. ROAD (As of December, 2003) (Km)				STRUCTURE		EXISTING GAP	
			EARTHEN	FLEXIBLE PAVEMENT (BC)	BRICK PAVEMENT (WBM/HBB/BFS)	RIGID PAVEMENT (CC/RCC)	GOOD	FAIR	POOR	BAD	NUMBER	SPAN (m)	NUMBER	SPAN (m)
Upazila Road	84	585	256	287	15	28	236	50	26	2	1015	3949	153	2448
Union Road	145	726	579	130	7	10	110	18	1	6	1299	4126	198	1945
Village Road-A	394	1169	1080	72	11	6	61	13	1	2	1320	3232	634	2417
Village Road-B	911	1708	1674	27	4	4	23	5	2	1	1206	2769	1440	5291
TOTAL	1534	4188	3589	515	36	48	431	86	29	11	4840	14075	2425	12101



ROAD MAP ASHTAGRAM UPAZILA KISHOREGANJ DISTRICT

NIKLI UPAZILA

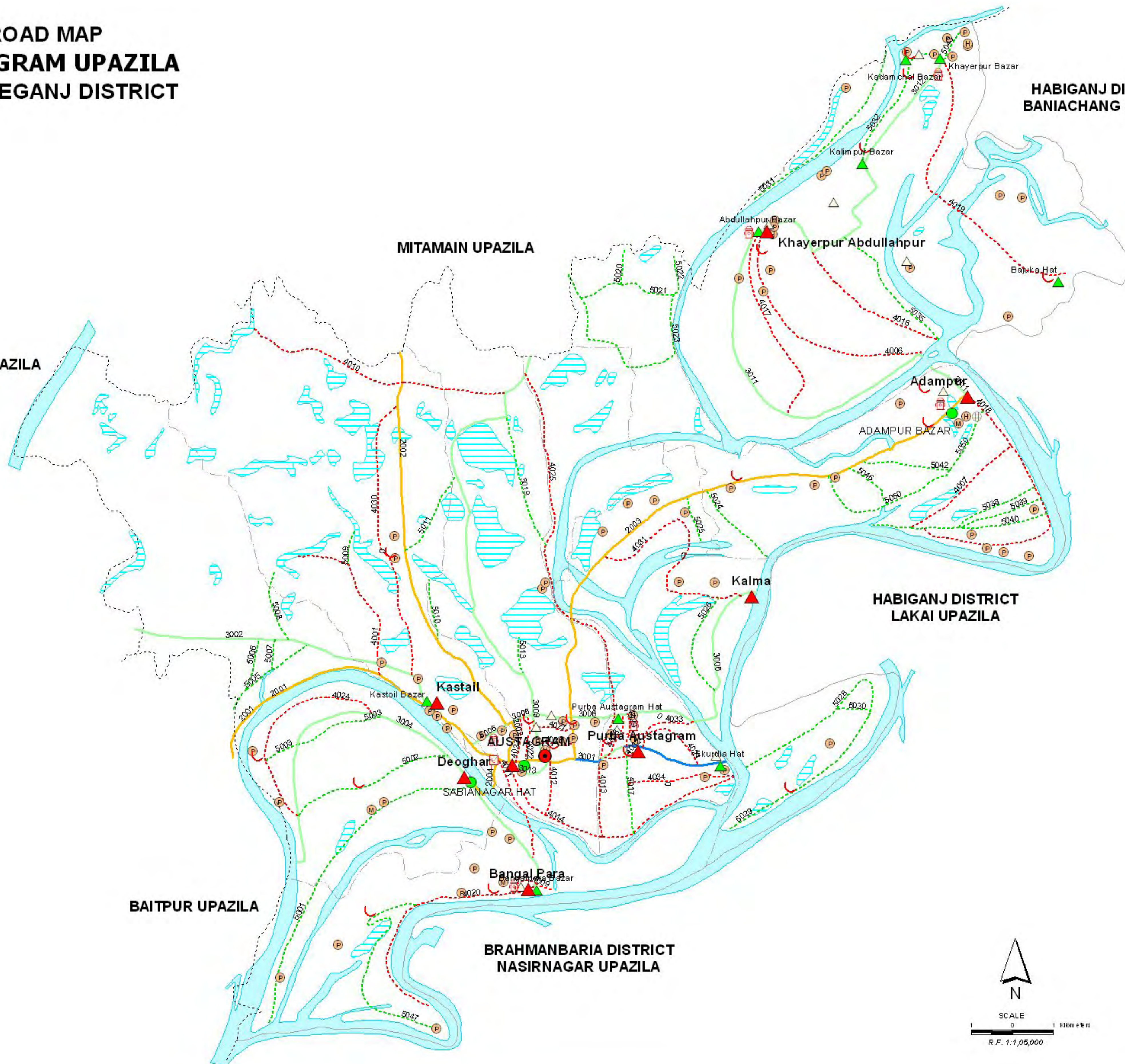
MITAMAIN UPAZILA

HABIGANJ DISTRICT
BANIACHANG UPAZILA

HABIGANJ DISTRICT
LAKAI UPAZILA

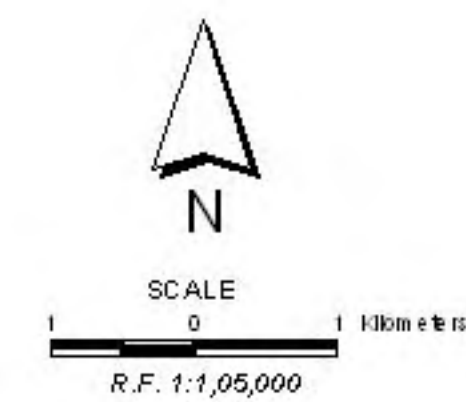
BAITPUR UPAZILA

BRAHMANBARIA DISTRICT
NASIRNAGAR UPAZILA



LEGEND

- Administrative Boundary**
 - International Boundary
 - District Boundary
 - - - Upazila Boundary
 - · · Union Boundary
- Administrative HQs**
 - Upazila HQ
 - ▲ Union HQ
- Physical Infrastructures**
 - National Highways
 - Regional Highways
 - Feeder Road Type A
 - Feeder Road Type B (Pucca)
 - Feeder Road Type B (Katcha)
 - Rural Road (Pucca)
 - Rural Road (Katcha)
- Natural Features**
 - Wide River
 - Water Bodies
- Socio-Economic Infrastructures**
 - Growth Centre
 - ▲ Small Bazar
 - Police Station
 - × Upazila Health Complex
 - ⋈ Family welfare Centre
 - Ⓜ Post Office
 - Ⓜ College
 - Ⓜ High School
 - Ⓜ Primary School
 - Ⓜ Madrasa



Compiled from : LG ED Upazila Base Maps 1994-95, Landstat TM 1995,
GPS Survey 1999 and Field Checking in May 2001
Projection : Lambert's Conformal Conic
PREPARED BY : GIS UNIT
LOCAL GOVERNMENT ENGINEERING DEPARTMENT

BASIC INFORMATION OF ROAD

DIVISION : DHAKA

DISTRICT : KISHOREGANJ

ROAD CODE	ROAD NAME	CREST WIDTH (m)	TOTAL LENGTH (Km)	SURFACE TYPE-WISE BREAK-UP (Km)				STRUCTURE		EXISTING GAP	
				EARTHEN	FLEXIBLE PAVEMENT (BC)	BRICK PAVEMENT (WBM/HBB/BFS)	RIGID PAVEMENT (CC/RCC)	NUMBER	SPAN (m)	NUMBER	SPAN (m)
1	2	3	4	5	6	7	8	9	10	11	12

UPAZILA : AUSTAGRAM

ROAD TYPE : UPAZILA ROAD

348022001	Austagram - Bajitpur road via Dighirpar	6.10	8.50	8.50	0.00	0.00	0.00	6	20.02	3	140.00	
348022002	Austagram - Mitamoin Road.	5.50	10.20	10.20	0.00	0.00	0.00	4	3.70	9	68.00	
348022003	Austagram - Adampur GC Rd.	5.50	15.50	15.50	0.00	0.00	0.00	7	16.70	9	654.00	
348022004	Austagram - Austogram launchghat-SabianagarGC road	2.56	1.87	1.87	0.00	0.00	0.00	1	4.00	1	250.00	
UPAZILA ROAD TOTAL: 4 Nos. Road				36.07	36.07	0.00	0.00	0.00	18	44.42	22	1112.00

ROAD TYPE : UNION ROAD

348023001	Austagram - Ekurdia Bazar Road.	5.55	6.12	2.25	0.00	0.00	3.87	8	41.10	0	0.00	
348023002	Kastul UPoffice - Nikli GC Rd.	5.50	5.42	5.42	0.00	0.00	0.00	2	8.00	5	136.00	
348023004	Bangalpara - Huamanpur UP office Road	5.50	11.25	11.25	0.00	0.00	0.00	9	143.00	9	24.00	
348023006	Austagram - Badha ghat-Kalma UP office road	3.66	9.53	9.53	0.00	0.00	0.00	8	24.92	4	22.00	
348023009	Austagram - Mohishertilla-Gagra UP office Rd	2.66	11.37	10.87	0.00	0.00	0.50	6	12.85	0	0.00	
348023011	Abdullahpur - Adampur UP office via Meghna Ferryghat	3.66	12.87	12.87	0.00	0.00	0.00	2	3.00	2	6.00	
348023012	Abdullapur UPoffice-Kalimpur - Khayerpur Bazar	3.50	6.25	6.25	0.00	0.00	0.00	1	0.60	0	0.00	
348023013	Austagram U P - Austagram G.C road	1.80	0.80	0.80	0.00	0.00	0.00	1	5.00	0	0.00	
UNION ROAD TOTAL: 8 Nos. Road				63.61	59.24	0.00	0.00	4.37	37	238.47	20	188.00

ROAD TYPE : VILLAGE ROAD-A

348024001	Kastul UP - Mamdabil Road	4.57	4.25	4.25	0.00	0.00	0.00	1	1.50	2	4.50
348024006	Abdullahpur bazar - Meghna Ferryghat Rd(kairail)	3.66	6.75	6.75	0.00	0.00	0.00	2	3.00	2	3.00
348024007	Adampur - Shibpur Ferryghat Rd .	4.24	3.20	3.20	0.00	0.00	0.00	3	3.60	2	2.50
348024009	Bangalpara Bazar - Bangalpara Ferryghat Road.	3.66	0.80	0.80	0.00	0.00	0.00	0	0.00	0	0.00
348024010	Gagra - Nikli Rd via Bora Hoar road	3.05	7.65	7.65	0.00	0.00	0.00	0	0.00	1	15.00
348024011	Austagram - Bangalpara via Baraichar	3.05	5.20	5.20	0.00	0.00	0.00	0	0.00	1	90.00
348024012	Astagram - Rajballa Rd	3.05	0.50	0.50	0.00	0.00	0.00	1	0.90	0	0.00
348024013	Astagram - Asia Rd	3.05	2.75	2.75	0.00	0.00	0.00	5	16.88	0	0.00
348024014	Baroichar - Ekurdia Rd	6.30	6.15	6.15	0.00	0.00	0.00	1	1.50	0	0.00
348024016	Abdullapur - magna Farryghat	3.00	8.87	8.87	0.00	0.00	0.00	1	1.50	0	0.00
348024017	Abdullahpur - ichappur Rd	3.00	5.20	5.20	0.00	0.00	0.00	1	1.50	0	0.00
348024018	Kaiail Farryghat - Shippur Farryghat	2.50	9.25	9.25	0.00	0.00	0.00	1	2.00	0	0.00
348024019	Khayerpur - Bazuka Bazer Rd	2.50	6.70	6.70	0.00	0.00	0.00	1	1.50	0	0.00
348024020	Noagon - Bangalpara Rd	3.00	5.65	5.65	0.00	0.00	0.00	1	0.90	0	0.00
348024021	Purba Austagram bazar - Ekurdia Rd	3.05	2.37	2.37	0.00	0.00	0.00	1	22.00	0	0.00
348024022	Aushtagram - Hablibari Road	3.66	4.75	4.75	0.00	0.00	0.00	5	13.00	0	0.00
348024023	AustagramEkurdia Rd at Tohshiloffice-Risipara Badaghatroad	3.66	1.50	1.50	0.00	0.00	0.00	1	1.00	0	0.00
348024024	Sabianagar - Humaynpur Rd	3.05	5.00	5.00	0.00	0.00	0.00	3	5.00	0	0.00
348024025	PurboAstagram - Gagra Rd	5.50	9.87	9.87	0.00	0.00	0.00	7	25.72	8	47.00
348024026	Austagram H/Q - Purba Austagram Primary School	2.90	1.80	1.80	0.00	0.00	0.00	0	0.00	0	0.00
348024027	Hablibari on Austagram Adumppur road - Roypara .	2.60	1.70	1.70	0.00	0.00	0.00	0	0.00	0	0.00
348024028	Parashapara Pry school on Austagram Ekurdia road - Purba Austagram Bazar.	0.35	1.00	1.00	0.00	0.00	0.00	0	0.00	0	0.00
348024029	Austagram Ekurdia road - Kalu Hati via Hourail.	0.30	2.00	2.00	0.00	0.00	0.00	0	0.00	0	0.00
348024030	Kastul Bazar - Mitamain road via Bhatshala	3.66	3.50	3.50	0.00	0.00	0.00	0	0.00	0	0.00
348024031	Kalma U P office - Kakuria on Austagram Adampur road	3.50	6.20	6.20	0.00	0.00	0.00	0	0.00	0	0.00
348024032	Purba Austagram U P office - Pukurpar Mor	3.00	0.85	0.85	0.00	0.00	0.00	0	0.00	0	0.00
348024033	Purbo Austagram U P - Bhadhaghat Lunch ghat road	3.20	2.50	2.50	0.00	0.00	0.00	0	0.00	0	0.00
348024034	Asia Road - Ekurdia Lunch Ghat Road	2.80	2.30	2.30	0.00	0.00	0.00	0	0.00	0	0.00

BASIC INFORMATION OF ROAD

DIVISION : DHAKA

DISTRICT : KISHOREGANJ

ROAD CODE	ROAD NAME	CREST WIDTH (m)	TOTAL LENGTH (Km)	SURFACE TYPE-WISE BREAK-UP (Km)				STRUCTURE		EXISTING GAP	
				EARTHEN	FLEXIBLE PAVEMENT (BC)	BRICK PAVEMENT (WBM/HBB/BFS)	RIGID PAVEMENT (CC/RCC)	NUMBER	SPAN (m)	NUMBER	SPAN (m)
1	2	3	4	5	6	7	8	9	10	11	12

VILLAGE ROAD-A TOTAL: 28 Nos. Road 118.26 118.26 0.00 0.00 0.00 35 101.50 16 162.00

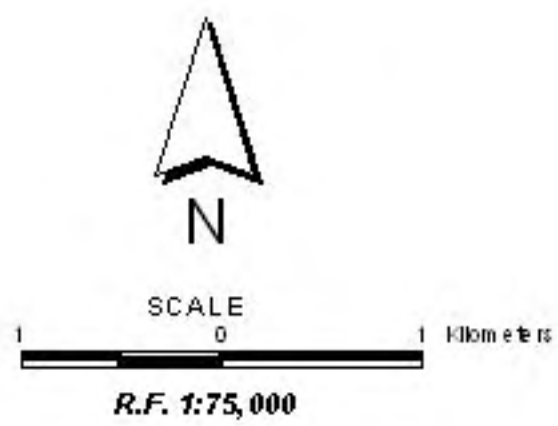
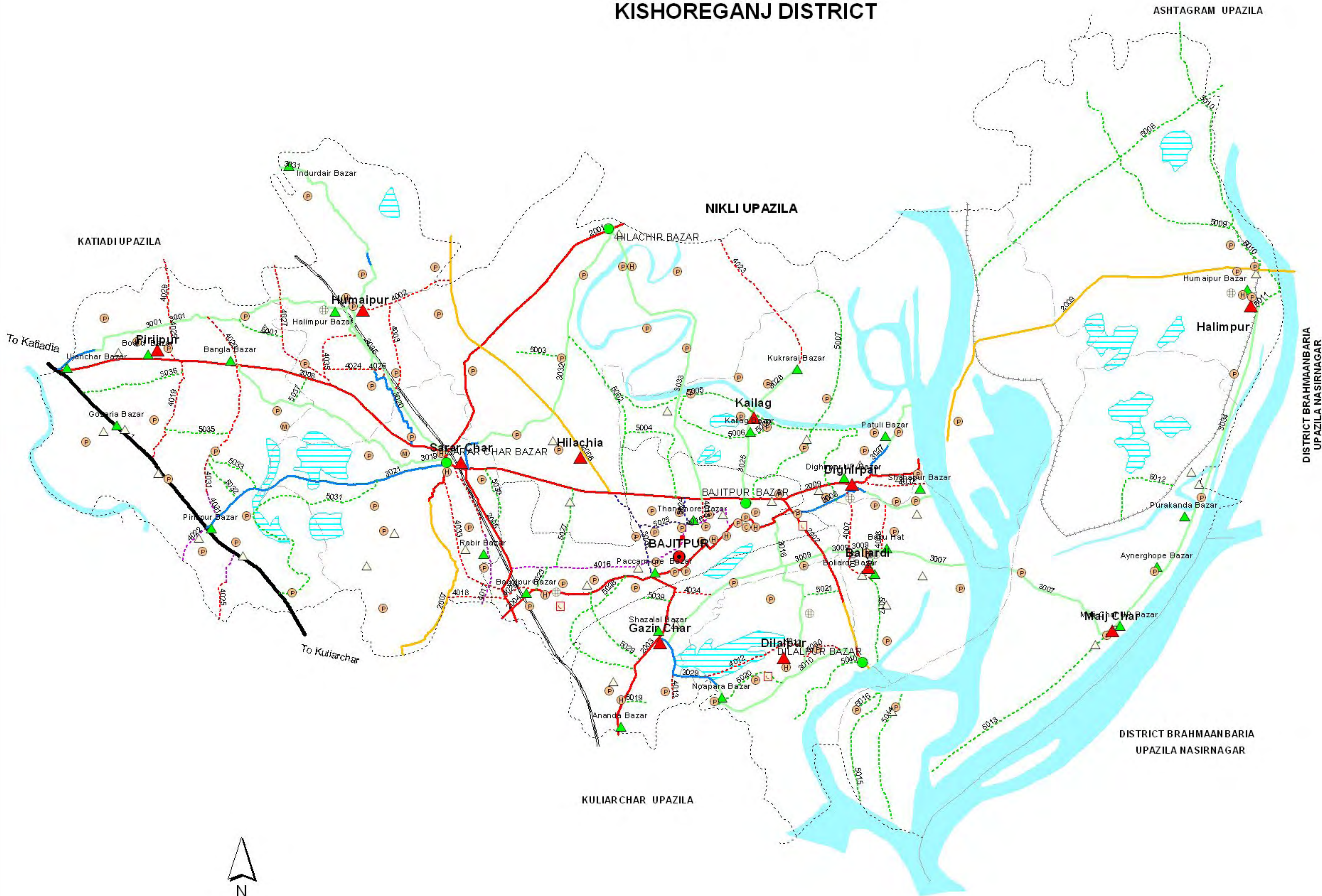
ROAD TYPE : VILLAGE ROAD-B

348025001	Batinagar - Paon Road	3.05	7.12	7.12	0.00	0.00	0.00	0	0.00	9	21.50
348025002	Sabianagar-Darjigaon Ferryghat	3.05	3.62	3.62	0.00	0.00	0.00	1	1.50	2	3.00
348025003	Sabianagar - Alinagar Rd	3.05	2.37	2.37	0.00	0.00	0.00	1	1.50	2	6.00
348025005	Nikly - Humayunpur Rd via Karanal	3.05	2.25	2.25	0.00	0.00	0.00	0	0.00	0	0.00
348025006	Nikli rd - Humayun pur Road	5.05	1.25	1.25	0.00	0.00	0.00	0	0.00	0	0.00
348025007	Nikli rd - Karanol Rd	3.05	0.50	0.00	0.00	0.50	0.00	0	0.00	0	0.00
348025008	Nikli rd - Sadiari Gope Rd	3.05	1.50	1.50	0.00	0.00	0.00	0	0.00	0	0.00
348025009	Panitulpur - Channa Beel Rd	3.05	0.65	0.65	0.00	0.00	0.00	0	0.00	0	0.00
348025010	Austragram-Mithamoin Rd to Dopabeel Road	6.10	1.12	1.12	0.00	0.00	0.00	0	0.00	0	0.00
348025011	Dupabeel - Mohishertilla Rd	6.10	2.00	2.00	0.00	0.00	0.00	1	1.50	1	3.00
348025013	Patharbond - Jironda Kanchihata Rd	3.05	0.62	0.62	0.00	0.00	0.00	0	0.00	0	0.00
348025017	Birgaon - Asia Rd	3.05	2.20	2.20	0.00	0.00	0.00	1	1.50	0	0.00
348025019	Astogram -Gagra - Boro Haor Rd	3.35	3.75	3.75	0.00	0.00	0.00	3	2.70	3	16.00
348025020	Gagra Abdullapur -Mitamon Rd	4.00	1.12	1.12	0.00	0.00	0.00	0	0.00	0	0.00
348025021	Gagra - Abdullapur Rd	3.05	2.87	2.87	0.00	0.00	0.00	0	0.00	0	0.00
348025022	Abdullapur - Kadikhola Rd	3.15	1.15	1.15	0.00	0.00	0.00	0	0.00	1	10.00
348025023	Abdullapur - Choudanta Rd	3.15	5.25	5.25	0.00	0.00	0.00	0	0.00	0	0.00
348025024	Bilnaksha River - Chandpur Bisti Rd. via Mohantolla	3.15	1.25	1.25	0.00	0.00	0.00	0	0.00	0	0.00
348025025	Kakuria Adampur Rd - Bill maksha Rd via Mohantolla-Halalpur	3.25	3.50	3.50	0.00	0.00	0.00	0	0.00	1	3.00
348025026	Dapabeel -Kalma Khal Rd	3.05	2.50	2.50	0.00	0.00	0.00	0	0.00	0	0.00
348025028	Choria - Sharifpur Rd	3.05	3.62	3.62	0.00	0.00	0.00	3	3.30	0	0.00
348025029	Dalarkandi Rd	3.05	5.48	5.48	0.00	0.00	0.00	0	0.00	0	0.00
348025030	Kalna River - Sharifpur rd	3.05	1.07	1.07	0.00	0.00	0.00	0	0.00	0	0.00
348025031	Khairpur Ferry ghat - Camarchar Rd.	3.05	2.00	2.00	0.00	0.00	0.00	0	0.00	0	0.00
348025032	Kalimpur Hat -Kadamchal Hat	3.05	4.25	4.25	0.00	0.00	0.00	0	0.00	0	0.00
348025035	Kadirpur - Goyespur-Meghna ferryghat Rd	3.00	3.50	3.50	0.00	0.00	0.00	0	0.00	0	0.00
348025038	Adampur - Balurchar Rd	2.10	2.10	2.10	0.00	0.00	0.00	0	0.00	0	0.00
348025039	Noorpur - Balurchar Rd	2.28	2.15	2.15	0.00	0.00	0.00	0	0.00	0	0.00
348025040	Balurchar - Boiragirkandi	2.40	3.00	3.00	0.00	0.00	0.00	0	0.00	0	0.00
348025042	Adampur Loora - Matiakhata Rd	2.00	3.25	3.25	0.00	0.00	0.00	1	1.50	0	0.00
348025043	Khayerpur- Kadarpur Rd	3.00	2.15	2.15	0.00	0.00	0.00	0	0.00	0	0.00
348025046	Lowra Adampur - Adampur connecting road	3.05	3.55	3.55	0.00	0.00	0.00	1	1.50	0	0.00
348025047	Dudda bill - Bangalapara Rd	2.50	5.00	5.00	0.00	0.00	0.00	0	0.00	0	0.00
348025050	Nurpur - Shibpur Ferryghat Rd.	4.24	3.20	3.20	0.00	0.00	0.00	1	2.00	1	3.00

VILLAGE ROAD-B TOTAL: 34 Nos. Road 90.91 90.41 0.00 0.50 0.00 13 17.00 20 65.50

AUSTAGRAM UPAZILA TOTAL: 74 Nos. Road 308.85 303.98 0.00 0.50 4.37 103 401.39 78 1527.50

ROAD MAP BAJITPUR UPAZILA KISHOREGANJ DISTRICT



LEGEND	
Administrative Boundary	
	International Boundary
	District Boundary
	Upazila Boundary
	Union Boundary
	Municipal Boundary
Administrative HQs	
	District HQ
	Upazila HQ
	Union HQ
Physical Infrastructures	
	National Highways
	Regional Highways
	Zila Road
	Upazila Road (Pucca)
	Upazila Road (Katcha)
	Union Road (Pucca)
	Union Road (Katcha)
	Village Road A (Pucca)
	Village Road A (Katcha)
	Village Road B (Pucca)
	Village Road B (Katcha)
	Paurashava Road
	Railway Network
	Embankment
	Telecommunication line
	Power Transmission Line
Natural Features	
	Wide River
	Water Bodies
	Sandy Area
	Khal
	Forest
	Hill
Socio-Economic Infrastructures	
	Growth Centre
	Small Hat/Bazar
	Police Station
	Upazila Health Complex
	Family welfare Centre
	Community Clinic
	Post Office
	College
	High School
	Primary School
	Madrasa
	Mosque
	Ashrayan/Abasan
	Temple
Compiled from : LGED Upazila Base Maps 1994-95, Landsat TM 1998, GPS Survey 1999 and Field Checking in November 2004. Projection : Lambert's Conformal Conic PREPARED BY : GIS UNIT LOCAL GOVERNMENT ENGINEERING DEPARTMENT	

BASIC INFORMATION OF ROAD

DIVISION : DHAKA

DISTRICT : KISHOREGANJ

ROAD CODE	ROAD NAME	CREST WIDTH (m)	TOTAL LENGTH (Km)	SURFACE TYPE-WISE BREAK-UP (Km)				STRUCTURE		EXISTING GAP	
				EARTHEN	FLEXIBLE PAVEMENT (BC)	BRICK PAVEMENT (WBM/HBB/BFS)	RIGID PAVEMENT (CC/RCC)	NUMBER	SPAN (m)	NUMBER	SPAN (m)
1	2	3	4	5	6	7	8	9	10	11	12

UPAZILA : BAJITPUR

ROAD TYPE : UPAZILA ROAD

348062001	Hilochia Bazar - Sararchar Bazar Road.	5.47	5.90	0.00	5.90	0.00	0.00	11	35.93	0	0.00
348062002	Bajitpur - Dilalpur Bazar Road .	5.47	3.33	1.21	1.89	0.23	0.00	4	40.30	0	0.00
348062003	Bajitpur - Kuliarchar Road.(Bajitpur part)	4.64	4.12	0.37	3.75	0.00	0.00	5	11.60	0	0.00
348062004	Bajitpur-Agarpur Road (Bajitpur part)	5.50	6.35	0.00	6.35	0.00	0.00	3	2.10	0	0.00
348062005	Sararchar - Kuliarchar Rd.(Bajitpur part)	5.41	3.23	0.00	3.23	0.00	0.00	4	7.00	0	0.00
348062006	Bajitpur-Ruderpudda via Sharishapur(Bajitpur part)	4.00	6.22	6.22	0.00	0.00	0.00	14	65.39	6	15.00
348062007	Sararchar GC-AgarpurGC Road	4.60	4.30	3.37	0.93	0.00	0.00	5	5.80	1	36.00
348062008	Uzanchar - Bajitpur Dakbangla Road.	8.20	16.00	0.00	16.00	0.00	0.00	0	0.00	0	0.00
348062009	Bajitpur-Austragram via Dighirpar U.P.	6.00	11.45	7.81	2.00	0.00	1.64	12	33.70	0	0.00

UPAZILA ROAD TOTAL: 9 Nos. Road 60.90 18.98 40.05 0.23 1.64 58 201.82 7 51.00

ROAD TYPE : UNION ROAD

348063001	Ujanchar bazar- Halimpur UP Rd.	2.75	7.06	6.29	0.77	0.00	0.00	11	12.05	0	0.00
348063007	Baliardi U.P- Majjchar U.P.	1.50	4.50	4.50	0.00	0.00	0.00	4	7.10	1	2.00
348063008	Bajitpur-Shahapur bazar via.Hospital.	2.50	2.67	1.36	1.31	0.00	0.00	4	9.20	1	36.00
348063009	Gajirchar UP. Office- Baliardi UP Office Via Akhra.	3.00	5.84	5.84	0.00	0.00	0.00	0	0.00	0	0.00
348063010	Dilalpur GC- Noapara Bazar via Dilalpur UP office Raod.	3.05	2.50	2.50	0.00	0.00	0.00	1	0.30	9	49.00
348063016	Bajitpur Dakbangla - Dilalpur U.P Office	1.50	2.97	2.97	0.00	0.00	0.00	4	16.20	0	0.00
348063019	Sararchar - Bangla Bazar Raod.	3.83	5.15	4.68	0.00	0.47	0.00	22	22.33	0	0.00
348063020	Sararchar - Halimpur U.P Office	3.65	3.55	1.49	2.06	0.00	0.00	15	15.00	0	0.00
348063021	Sararchar - Pirijpur Bazar Rd.	4.85	5.10	0.00	5.10	0.00	0.00	8	26.70	0	0.00
348063025	Bajitpur - Kailag U.P. Road.	3.00	2.00	2.00	0.00	0.00	0.00	3	131.00	0	0.00
348063027	Dighirpar UP Office - Purba Patuli Bazar Raod.	5.00	1.58	1.45	0.14	0.00	0.00	0	0.00	0	0.00
348063028	Kailag UP - Kukrari Bazar Raod.	3.00	0.75	0.75	0.00	0.00	0.00	0	0.00	0	0.00
348063029	Gajirchar UP -Noapara Bazar Road.	5.05	2.50	0.51	1.99	0.00	0.00	2	6.30	0	0.00
348063031	Halimpur Up- Indurdair Bazar Raod.	3.20	4.26	4.06	0.00	0.00	0.20	1	4.50	0	0.00
348063032	Sararchar Bazar-Hilochia Bazar Road Via Baligaon.	3.20	8.29	7.39	0.90	0.00	0.00	10	38.33	0	0.00
348063033	Bajitpur - Pailanpur - Hilochia Bazar Road via Puri ,Lowhagaon Assrayon prokalpo , Hilochia High School.	3.00	7.00	7.00	0.00	0.00	0.00	0	0.00	6	60.00
348063034	Majjchar UP - Humaipur UP Road .	3.00	5.00	5.00	0.00	0.00	0.00	0	0.00	0	0.00
348063035	Sararchar - Halimpur (Adjacent Rail line) Road.	1.00	3.19	3.19	0.00	0.00	0.00	0	0.00	0	0.00

UNION ROAD TOTAL: 18 Nos. Road 73.91 60.98 12.26 0.47 0.20 85 289.00 17 147.00

ROAD TYPE : VILLAGE ROAD-A

348064002	Halimpur -Satbaria Rd.	2.63	1.84	1.84	0.00	0.00	0.00	5	8.10	0	0.00
348064003	Halimpur - Nagarbanda Rd.	2.30	2.50	2.50	0.00	0.00	0.00	0	0.00	2	2.00
348064007	Baliardi U.P - Noahata Rd.	1.20	0.86	0.86	0.00	0.00	0.00	3	5.90	0	0.00
348064008	Baliardi U.P - Atkapara Rd.	2.00	0.87	0.87	0.00	0.00	0.00	1	3.40	0	0.00
348064010	Baliardi U.P - Simultala Rd.	2.00	0.41	0.41	0.00	0.00	0.00	1	2.50	0	0.00
348064012	Dilalpur U.P office - Mirzapur Rd.	1.40	2.06	2.06	0.00	0.00	0.00	3	27.30	0	0.00
348064013	Gazirchar - Kapashatia Rd.	2.00	1.70	1.70	0.00	0.00	0.00	0	0.00	0	0.00
348064015	R&H rd - Thana HQ	4.40	1.90	0.00	1.90	0.00	0.00	3	24.20	0	0.00
348064016	Bajitpur bazar - Chandra gram Rd.	4.00	5.05	0.00	5.05	0.00	0.00	8	34.40	0	0.00
348064017	Sararchar - Ramdi Rd.	4.00	4.23	2.74	1.24	0.16	0.09	3	2.70	0	0.00
348064018	Bahagolpur - Kamalpur Rd.	2.44	1.88	1.88	0.00	0.00	0.00	0	0.00	0	0.00
348064019	Mira kandi - Pirizpur Rd.	2.00	2.20	2.20	0.00	0.00	0.00	5	8.65	0	0.00
348064020	Gollaimara R&H - Sultanpur Rd.	3.00	1.09	1.09	0.00	0.00	0.00	3	5.30	0	0.00
348064022	Pirjpur Bazar - Daskania Rd.	4.60	0.60	0.00	0.60	0.00	0.00	0	0.00	0	0.00
348064023	Kukrarai - Nunur Haor Rd.	2.30	3.35	3.35	0.00	0.00	0.00	0	0.00	1	4.50
348064024	Halimpur - Sararchar Banagram Rd.	3.00	2.10	2.10	0.00	0.00	0.00	0	0.00	0	0.00

BASIC INFORMATION OF ROAD

DIVISION : DHAKA

DISTRICT : KISHOREGANJ

ROAD CODE	ROAD NAME	CREST WIDTH (m)	TOTAL LENGTH (Km)	SURFACE TYPE-WISE BREAK-UP (Km)				STRUCTURE		EXISTING GAP		
				EARTHEN	FLEXIBLE PAVEMENT (BC)	BRICK PAVEMENT (WBM/HBB/BFS)	RIGID PAVEMENT (CC/RCC)	NUMBER	SPAN (m)	NUMBER	SPAN (m)	
1	2	3	4	5	6	7	8	9	10	11	12	
348064025	Dakkin Pirijpur Bishwa Road to Munshikanda	3.00	2.50	1.90	0.61	0.00	0.00	0	0.00	0	0.00	
348064026	Sararchar-Halimpur Road to Dhulirchar Road.	4.00	0.56	0.00	0.43	0.14	0.00	0	0.00	0	0.00	
348064027	Sararchar Road - Banagram Rd.	2.85	2.70	2.70	0.00	0.00	0.00	3	6.08	5	7.50	
348064028	Bhagalpur - Bajitpur Rd.	4.35	0.80	0.00	0.80	0.00	0.00	0	0.00	0	0.00	
348064029	Sultanpur - Boafia Bazar Rd.	2.10	3.05	3.05	0.00	0.00	0.00	0	0.00	7	9.30	
348064030	Dilalpur Bazar - U.P Office	1.50	1.20	1.20	0.00	0.00	0.00	1	1.60	0	0.00	
348064031	Bangla Bazar - Pirijpur Bazar Road.	4.00	4.27	3.73	0.54	0.00	0.00	4	16.90	3	5.10	
348064032	Dighirpar UP - Rishipara Road.	3.00	1.00	1.00	0.00	0.00	0.00	0	0.00	0	0.00	
348064033	Balla - Pashchim Bhagalpur Via Kamalpur Road.	3.00	3.00	3.00	0.00	0.00	0.00	0	0.00	0	0.00	
348064034	Khandakar Kandi - Ghagotia Road .	2.00	1.50	1.50	0.00	0.00	0.00	0	0.00	0	0.00	
348064035	Shimultala Bus stand to Halimpur UP Road.	3.00	1.50	1.50	0.00	0.00	0.00	0	0.00	0	0.00	
VILLAGE ROAD-A TOTAL: 27 Nos. Road				54.72	43.18	11.16	0.30	0.09	43	147.03	18	28.40

ROAD TYPE : VILLAGE ROAD-B

348065001	Nilokhi Hapania - Rustampur Rd.	4.00	1.40	1.40	0.00	0.00	0.00	0	0.00	1	1.60	
348065002	Sashenkola - Hilochia Rd.	2.10	5.29	5.29	0.00	0.00	0.00	2	4.60	5	50.00	
348065003	Baligaon Road.	1.55	1.10	1.10	0.00	0.00	0.00	2	12.60	0	0.00	
348065004	Pilanpur - Sashankhola Baligaon Rd.	3.00	2.24	2.24	0.00	0.00	0.00	1	2.40	0	0.00	
348065005	Shovarampur - Peori Road.	2.83	7.32	7.32	0.00	0.00	0.00	3	8.30	0	0.00	
348065006	Rahela - Maiddha Peori Rd.	2.00	3.45	3.45	0.00	0.00	0.00	1	3.00	2	4.00	
348065007	Mathurapur - Chychira Rd.	2.00	4.86	4.86	0.00	0.00	0.00	0	0.00	1	40.00	
348065008	Patuli - Embk. Salpan Rd.	4.00	5.65	5.65	0.00	0.00	0.00	0	0.00	1	4.00	
348065009	Anowarpur - Mahitupipa Rd.	5.00	4.15	4.15	0.00	0.00	0.00	0	0.00	2	8.00	
348065010	Gosaipur - Salpan Rd.	4.00	3.30	3.30	0.00	0.00	0.00	0	0.00	2	15.00	
348065011	Banual - Kaitupi Rd.	3.00	1.50	1.50	0.00	0.00	0.00	0	0.00	2	15.00	
348065012	Aynergop Edgha - Embt. Rd.	2.50	2.00	2.00	0.00	0.00	0.00	0	0.00	1	30.00	
348065013	Aynargop - Ghorautra river Rd.	2.00	7.00	7.00	0.00	0.00	0.00	0	0.00	3	12.00	
348065014	Purbapara - Jakerbond Rd.	3.00	3.10	3.10	0.00	0.00	0.00	0	0.00	2	8.00	
348065015	Maizchar bazar - Barchar Rd.	2.50	3.30	3.30	0.00	0.00	0.00	0	0.00	2	9.00	
348065016	Maizchar bazar - Shampur P/School.	1.00	0.57	0.57	0.00	0.00	0.00	0	0.00	1	3.00	
348065017	Shimultala - Ghoradhara Rd.	2.00	2.28	2.28	0.00	0.00	0.00	0	0.00	1	7.00	
348065019	Chiniarchar Road.	2.00	0.53	0.53	0.00	0.00	0.00	1	1.40	0	0.00	
348065020	Sasherdighi - Noapara Rd.	2.00	1.39	1.39	0.00	0.00	0.00	1	0.90	2	12.00	
348065021	Gadhu mia Road.	1.00	0.85	0.85	0.00	0.00	0.00	1	2.80	1	3.00	
348065023	Chandagram - Al-Haj Jahurul Islam Rd.	3.65	0.90	0.90	0.00	0.00	0.00	1	1.90	0	0.00	
348065024	Chandagram - R&H Rd.	3.35	0.57	0.00	0.57	0.00	0.00	1	6.05	0	0.00	
348065025	Thana - Niterkandi Rd.	3.65	1.00	0.00	1.00	0.00	0.00	2	2.50	0	0.00	
348065026	Shashankhola R&H - Bajitpur Kuliarchar	3.35	2.04	0.00	2.04	0.00	0.00	5	12.89	0	0.00	
348065027	Shariashapur - Chandagram Rd.	2.50	1.70	1.70	0.00	0.00	0.00	2	1.80	1	2.60	
348065028	Bhagalpur - Gazirchar Road.	1.76	3.15	3.15	0.00	0.00	0.00	4	10.20	1	2.00	
348065029	Jahurul Islam rd. - Kuliarchar Rd.	3.30	1.15	1.15	0.00	0.00	0.00	4	9.85	0	0.00	
348065030	Kamalpur - Tegharia Rd.	2.80	2.00	2.00	0.00	0.00	0.00	1	3.60	2	2.00	
348065031	Juaria - Purangaon Rd.	1.85	3.90	3.90	0.00	0.00	0.00	1	4.00	1	5.00	
348065032	Hapani - Nolkohi Rd.	2.90	0.64	0.64	0.00	0.00	0.00	1	3.60	0	0.00	
348065033	Nilikohi - Purakandi Rd.	1.95	1.15	1.15	0.00	0.00	0.00	1	1.00	1	3.00	
348065035	Joynagar - Nilokhi Rd.	2.40	1.24	1.24	0.00	0.00	0.00	1	2.00	1	1.60	
348065036	Mira kandi - Uzanchar Rd.	2.30	1.96	1.96	0.00	0.00	0.00	1	1.00	4	8.60	
348065037	Sararchar - Uzanchar Nilokhi Rd.	1.52	0.85	0.85	0.00	0.00	0.00	0	0.00	3	9.50	
348065038	Dighirpar - Atkapara Rd.	2.53	0.29	0.29	0.00	0.00	0.00	0	0.00	1	3.00	
348065039	Khandakar kandi - Noyahati Road.	1.00	0.80	0.80	0.00	0.00	0.00	0	0.00	0	0.00	
348065040	Dilalpur Mosque - Jaliapara Road.	1.50	1.00	1.00	0.00	0.00	0.00	0	0.00	0	0.00	
VILLAGE ROAD-B TOTAL: 37 Nos. Road				85.62	82.01	3.61	0.00	0.00	37	96.39	44	258.90

BAJITPUR UPAZILA TOTAL: 91 Nos. Road

275.15 205.14 67.09 1.00 1.93 223 734.24 86 485.30