

ROAD MAP
MOHANGANJ UPAZILA
NETRAKONA DISTRICT

DISTRICT SUNAMGANJ
UPAZILA DHARMAPASSA

BARHATTA UPAZILA

DISTRICT GAZIPUR
UPAZILA KAPASIA

ATPARA UPAZILA

KHALIAJURI UPAZILA

MADAN UPAZILA

LEGEND

- Administrative Boundary**
- International Boundary
 - District Boundary
 - - - Upazila Boundary
 - · · Union Boundary
 - · · Municipal Boundary

- Administrative HQs**
- District HQ
 - Upazila HQ
 - ▲ Union HQ

- Physical Infrastructures**
- National Highways
 - Regional Highways
 - Zila Road
 - Upazila Road (Pucca)
 - Upazila Road (Katcha)
 - Union Road (Pucca)
 - Union Road (Katcha)
 - Village Road A (Pucca)
 - Village Road A (Katcha)
 - Village Road B (Pucca)
 - Village Road B (Katcha)
 - Paurashava Road
 - Railway Network
 - Embankment
 - Telecommunication line
 - Power Transmission Line

- Natural Features**
- Wide River
 - Water Bodies
 - Sandy Area
 - Khal
 - Forest
 - Hill

- Socio-Economic Infrastructures**
- Growth Centre
 - ▲ Small Hat/Bazar
 - Police Station
 - Upazila Health Complex
 - Family welfare Centre
 - Community Clinic
 - Post Office
 - College
 - High School
 - Primary School
 - Madrasa
 - Mosque
 - ▲ Ashrayan/Abasan
 - ▲ Temple

Compiled from : LGED Upazila Base Maps 1984-95, Landsat TM 1998,
 GPS Survey 1999 and Field Checking in November 2004.
 Projection : Lambert's Conformal Conic

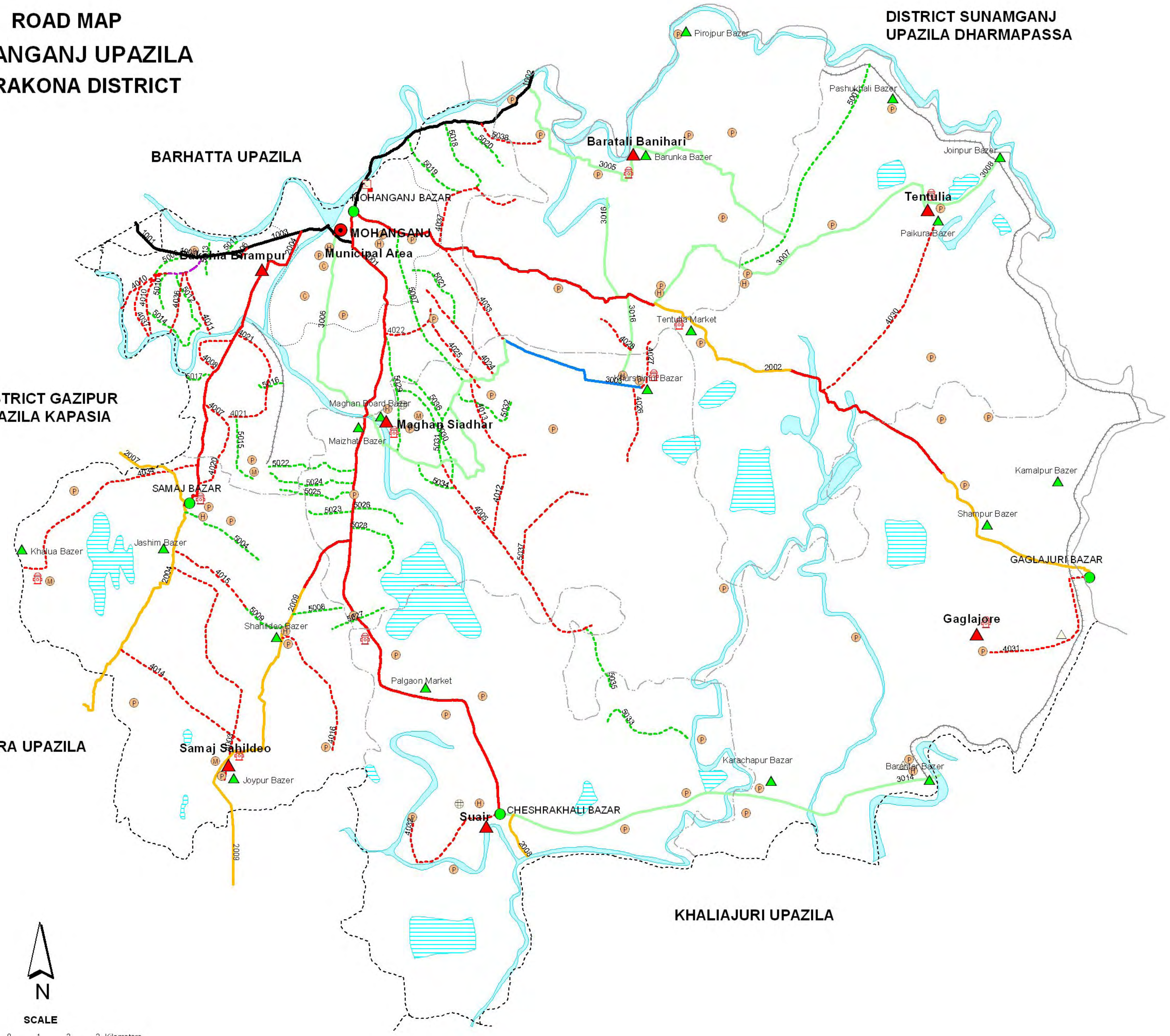
PREPARED BY : GIS UNIT
 LOCAL GOVERNMENT ENGINEERING DEPARTMENT



SCALE



R.F. 1:75000



BASIC INFORMATION OF ROAD

DIVISION : DHAKA

DISTRICT : NETROKONA

ROAD CODE	ROAD NAME	CREST WIDTH (m)	TOTAL LENGTH (Km)	SURFACE TYPE-WISE BREAK-UP (Km)				STRUCTURE		EXISTING GAP	
				EARTHEN	FLEXIBLE PAVEMENT (BC)	BRICK PAVEMENT (WBM/HBB/BFS)	RIGID PAVEMENT (CC/RCC)	NUMBER	SPAN (m)	NUMBER	SPAN (m)
1	2	3	4	5	6	7	8	9	10	11	12

UPAZILA : MOHANGANJ

ROAD TYPE : UPAZILA ROAD

372632001	Mohanganj Upazila H/Q - Chesrakhali GC Rd.	5.40	12.42	6.47	2.57	3.39	0.00	28	231.52	0	0.00
372632002	Mohanganj GC - Gaglajure GC Rd.	6.40	17.62	5.60	2.02	5.20	4.80	17	100.00	1	38.00
372632004	Mohanganj UTDC - Nazirganj GC (Atpara) Road via Samaj GC (mohonganj part)	3.66	13.84	8.00	5.84	0.00	0.00	24	120.53	1	56.00
372632007	Samaj GC - Dhali bazar GC road (Mohonganj part)	4.26	0.88	0.88	0.00	0.00	0.00	3	14.34	0	0.00
372632008	Chesrakhali GC - Ziakhora GC (Khaliajhuri) Rd. (Mohonganj part)	3.00	1.00	1.00	0.00	0.00	0.00	3	87.00	0	0.00
372632009	Mohonganj - Madan Rd. via Samaj Sahildeo UP (Mohonganj part)	2.60	8.37	7.03	1.34	0.00	0.00	9	73.00	11	142.30

UPAZILA ROAD TOTAL: 6 Nos. Road 54.13 28.98 11.77 8.59 4.80 84 626.39 13 236.30

ROAD TYPE : UNION ROAD

372633003	Maghan Shiadhar UP - Khurshimul Bazar road via daspara	2.00	5.87	3.74	2.03	0.10	0.00	7	48.00	0	0.00
372633005	Dharampasha Upazila H/Q - Pirojpur Bazar Road via Baratoli Banihari UP	3.00	5.50	5.24	0.00	0.26	0.00	4	26.60	0	0.00
372633006	Mohonganj Upazila H/Q (Satur) - Maghan Shiadhar UP rd.	3.70	2.77	2.77	0.00	0.00	0.00	10	43.50	0	0.00
372633007	Zimty bazar - Tetulya UP road	3.00	4.70	4.70	0.00	0.00	0.00	5	45.50	4	76.00
372633008	Tetulya UP - Jainpur Bazar rd.	2.53	3.78	3.78	0.00	0.00	0.00	0	0.00	3	125.00
372633014	Suair UP - Barantar bazar Rd.	3.00	11.45	11.45	0.00	0.00	0.00	2	16.00	0	0.00
372633016	baratali Banihari UP - Khurshimul Bazar rd via Nagar bazar	2.95	3.76	3.76	0.00	0.00	0.00	5	23.30	1	45.00

UNION ROAD TOTAL: 7 Nos. Road 37.82 35.44 2.03 0.36 0.00 33 202.90 8 246.00

ROAD TYPE : VILLAGE ROAD-A

372634003	Sreerampur - Joypur Rd	2.50	4.96	4.96	0.00	0.00	0.00	0	0.00	0	0.00
372634005	Maghan - Dhalkanda Rd	3.00	4.41	4.41	0.00	0.00	0.00	0	0.00	0	0.00
372634006	Panurmot (R&H) south Panur Samaj FRB rd.	2.44	1.82	1.82	0.00	0.00	0.00	0	0.00	0	0.00
372634007	Pabai Bridge - Khidirpur H/Madrasha rd.	2.44	1.40	1.40	0.00	0.00	0.00	0	0.00	0	0.00
372634008	Sonarampur Regtd. Pry. Sch. - Pabai	1.52	1.70	1.70	0.00	0.00	0.00	0	0.00	0	0.00
372634010	Birampur High School - Ghorauttra River rd	2.43	2.85	1.65	0.00	1.20	0.00	0	0.00	0	0.00
372634011	Birampur Battala - Malik Master house	2.00	1.10	0.74	0.00	0.37	0.00	0	0.00	0	0.00
372634012	Parirchar Southpara - Shewratali via Putiuga	3.05	1.75	1.75	0.00	0.00	0.00	0	0.00	0	0.00
372634013	Gowrakanda - Putiuga	2.50	2.45	2.45	0.00	0.00	0.00	0	0.00	0	0.00
372634014	Hashla - Joypur Road	2.50	2.80	2.80	0.00	0.00	0.00	1	3.00	1	16.00
372634015	Jasim Bazar - Sahildew Hospital Road	2.50	1.50	1.50	0.00	0.00	0.00	0	0.00	0	0.00
372634016	Sahildew - Pailati Road	2.50	2.50	2.50	0.00	0.00	0.00	0	0.00	0	0.00
372634020	Pabai Shahmiskin Mazar via Khidirpur	3.00	2.50	2.50	0.00	0.00	0.00	0	0.00	0	0.00
372634021	Paliha Embkt cum Rd.	3.40	3.50	3.50	0.00	0.00	0.00	0	0.00	0	0.00
372634022	Barkashia Sibus Shop - H/O dilip Datta	3.00	1.00	1.00	0.00	0.00	0.00	0	0.00	0	0.00
372634024	Nagdora - Perirchar Rd	1.30	3.00	3.00	0.00	0.00	0.00	0	0.00	0	0.00
372634025	Perirchar Beldaria - H/O A. Majid Member	3.00	2.25	2.25	0.00	0.00	0.00	0	0.00	0	0.00
372634026	3.00	2.00	2.00	0.00	0.00	0.00	0	0.00	0	0.00	
372634027	ic Khurshimul Bazar - Siadha Rd.	3.00	1.50	1.50	0.00	0.00	0.00	0	0.00	0	0.00
372634028	Manerkandi Non.Govt P/Sch - Manerkandi Northpara Mosque	3.20	1.00	1.00	0.00	0.00	0.00	0	0.00	0	0.00
372634030	Dewrajan Bridge - Paikura Bazar Road	2.44	1.50	1.50	0.00	0.00	0.00	0	0.00	0	0.00
372634031	Gaglajor Bazar - Fery Ghat via Tahasil Office	2.44	2.00	2.00	0.00	0.00	0.00	0	0.00	0	0.00
372634032	Sesrakhali Ballappur via Kulputak Rd.	3.00	3.50	2.10	0.00	1.40	0.00	1	9.00	1	15.00
372634033	Chotta paikura - Daspara road	3.66	2.00	0.00	0.10	1.90	0.00	3	13.00	0	0.00
372634034	Paby - Rajakhali rd.	2.75	4.57	4.57	0.00	0.00	0.00	10	71.05	0	0.00
372634036	Birampur HBB road - Sonagorat riverghat .	2.44	1.43	1.43	0.00	0.00	0.00	0	0.00	0	0.00

BASIC INFORMATION OF ROAD

DIVISION : DHAKA

DISTRICT : NETROKONA

ROAD CODE	ROAD NAME	CREST WIDTH (m)	TOTAL LENGTH (Km)	SURFACE TYPE-WISE BREAK-UP (Km)				STRUCTURE		EXISTING GAP	
				EARTHEN	FLEXIBLE PAVEMENT (BC)	BRICK PAVEMENT (WBM/HBB/BFS)	RIGID PAVEMENT (CC/RCC)	NUMBER	SPAN (m)	NUMBER	SPAN (m)
1	2	3	4	5	6	7	8	9	10	11	12
372634037	Sibirmore - Baham Ashrayan Project	2.50	2.07	2.07	0.00	0.00	0.00	1	7.00	0	0.00
372634038	Charpara More - Pashukhali via Kashipur & Baragar Nowagaon Road	2.00	8.00	8.00	0.00	0.00	0.00	0	0.00	0	0.00
VILLAGE ROAD-A TOTAL: 28 Nos. Road			71.06	66.10	0.10	4.87	0.00	16	103.05	2	31.00
ROAD TYPE : VILLAGE ROAD-B											
372635001	Noagaon - Pashukhali Road.	1.52	5.25	5.25	0.00	0.00	0.00	0	0.00	0	0.00
372635004	Kamolpur - Sahildew Road.	1.52	1.65	1.65	0.00	0.00	0.00	0	0.00	0	0.00
372635006	Mohonganj Netrokona road - Birampur Road.	1.50	1.76	1.76	0.00	0.00	0.00	0	0.00	0	0.00
372635007	Shewrtali- Perirchar Road.	1.25	4.92	4.92	0.00	0.00	0.00	0	0.00	0	0.00
372635008	Ramebonpur - Shear Deghi Road	2.00	1.00	1.00	0.00	0.00	0.00	0	0.00	0	0.00
372635009	Mansree - Shahildew Hospital Rd.	2.00	0.50	0.50	0.00	0.00	0.00	0	0.00	0	0.00
372635010	Birampur HBB near Shop of Abul - Shatiar Embkt.	2.10	1.00	1.00	0.00	0.00	0.00	0	0.00	0	0.00
372635011	Panor Bank of Kangsha River Panor Railline (BRACK office)	2.10	1.00	1.00	0.00	0.00	0.00	0	0.00	0	0.00
372635012	Birampur HBB Rd. - Panor namapara (H/O Keramat)	2.10	1.50	1.50	0.00	0.00	0.00	0	0.00	0	0.00
372635013	Bank of Kangsha River - Panor Regd. Pry/Sch.	2.40	0.69	0.69	0.00	0.00	0.00	0	0.00	0	0.00
372635014	Panor Chandakhali Khal - H/O Mukhlesh	2.00	1.00	1.00	0.00	0.00	0.00	0	0.00	0	0.00
372635015	Khidirpur Madrasha - Palpara (H/O Manik Tagore)	2.10	1.50	1.50	0.00	0.00	0.00	0	0.00	0	0.00
372635016	Bank of Abu Taher Pond - Paleha Bandh	2.00	0.70	0.70	0.00	0.00	0.00	0	0.00	0	0.00
372635017	Pabai Community Clinic - H/O Fazar Ali	2.10	1.00	1.00	0.00	0.00	0.00	0	0.00	0	0.00
372635018	Baham Ashrayan more - Durgapur Mosque	2.00	1.50	1.50	0.00	0.00	0.00	0	0.00	0	0.00
372635019	Pukuria Mosque - Bank of Kangsha River at Kachuar Char	2.10	2.50	2.50	0.00	0.00	0.00	0	0.00	0	0.00
372635020	Durgapur Dharamapasha Rd. - H/O Lalmia at Madhupur	2.00	1.50	1.50	0.00	0.00	0.00	0	0.00	0	0.00
372635021	Nakdora (Near H/O Samed Ali) - Nakdora Beel par	2.00	1.00	1.00	0.00	0.00	0.00	0	0.00	0	0.00
372635022	Mohanganj Chesrakhali Rd (Maizhati Kalimondi) -H/O P. Biswas	2.10	2.00	2.00	0.00	0.00	0.00	0	0.00	0	0.00
372635023	Mansree Bazar - Kandapara	2.10	1.50	1.50	0.00	0.00	0.00	0	0.00	0	0.00
372635024	Mahanganj Chesrakhali Rd.(Pond of Zabbar) - Mansree Palpara	2.10	2.00	2.00	0.00	0.00	0.00	0	0.00	0	0.00
372635025	Mohanganj Chesrakhali Rd - H/O Rajendra Master at Mansree	2.10	2.00	2.00	0.00	0.00	0.00	0	0.00	0	0.00
372635026	Mohanganj Chesrakhali Rd. - Near H/O Fozlu Mia	2.10	2.00	2.00	0.00	0.00	0.00	0	0.00	0	0.00
372635027	Garawond N/H/O Edrish Mia - Kandapara rd.	2.00	1.50	1.50	0.00	0.00	0.00	0	0.00	0	0.00
372635028	Mohanganj Chesrakhali rd. - N/H/O Shahid Mia at Ramnagar	2.00	1.00	1.00	0.00	0.00	0.00	0	0.00	0	0.00
372635029	Maghan Daspara rd - Borkashia (Shop of Shibu)	2.00	1.50	1.50	0.00	0.00	0.00	0	0.00	0	0.00
372635030	Maghan -Mollikpur Rd. - Rotikhali Biggan Bazar	2.30	1.50	1.50	0.00	0.00	0.00	0	0.00	0	0.00
372635031	Mohanganj - Khurshimul Rd. - N/H/O Majid Member at Perirchar	2.20	1.50	1.50	0.00	0.00	0.00	0	0.00	0	0.00
372635032	Maghan Daspara - Alolia Khal	2.20	1.50	1.50	0.00	0.00	0.00	0	0.00	0	0.00
372635033	Mallikpur Westpara - Baithakhali	2.20	2.50	2.50	0.00	0.00	0.00	0	0.00	0	0.00
372635034	Maghan Jamia Mosque - Southpara	2.00	1.00	1.00	0.00	0.00	0.00	0	0.00	0	0.00
372635035	Maghan (H/O Mansur Ali) - Mallikpur rd.	2.00	1.00	1.00	0.00	0.00	0.00	0	0.00	0	0.00
372635036	Maghan North Sathbaria - H/O Karimia Chairman	2.00	1.00	1.00	0.00	0.00	0.00	0	0.00	0	0.00
372635037	Ramjibanpur - Ratiarkona Road	2.44	1.50	1.50	0.00	0.00	0.00	0	0.00	0	0.00
372635038	Semaikona Pry. School - Kolonka Road	2.44	1.50	1.50	0.00	0.00	0.00	1	1.50	0	0.00
372635039	Mohanganj Madan Road (Shahidew Bridge) - Shahidew registered Primary School Road	1.50	1.85	1.85	0.00	0.00	0.00	0	0.00	0	0.00
VILLAGE ROAD-B TOTAL: 36 Nos. Road			58.32	58.32	0.00	0.00	0.00	1	1.50	0	0.00
MOHANGANJ UPAZILA TOTAL: 77 Nos. Road			221.33	188.83	13.89	13.81	4.80	134	933.84	23	513.30

DURGAPUR UPAZILA

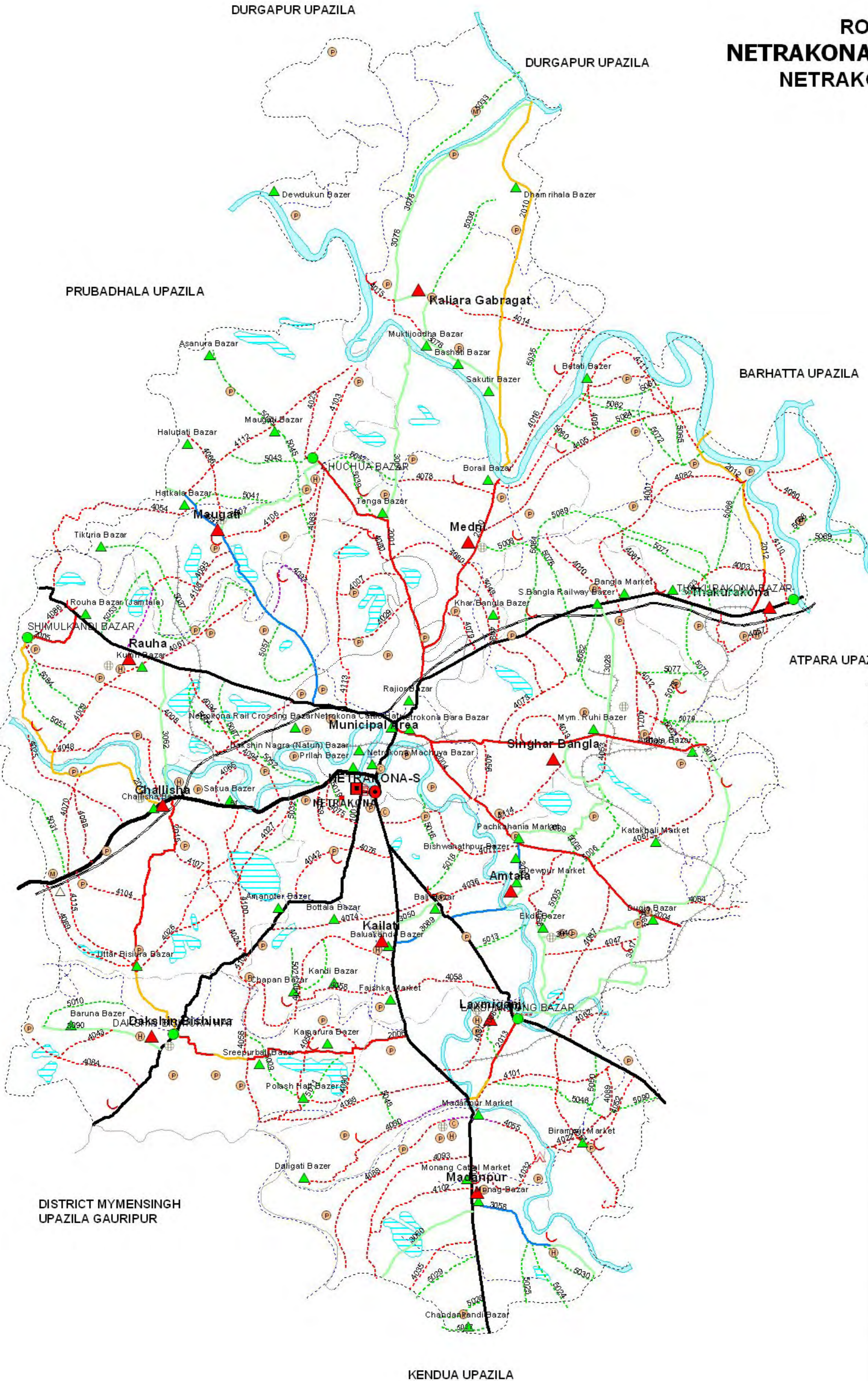
DURGAPUR UPAZILA

ROAD MAP NETRAKONA SADAR UPAZILA NETRAKONA DISTRICT

PRUBADHALA UPAZILA

BARHATTA UPAZILA

ATPARA UPAZILA



DISTRICT MYMENSINGH
UPAZILA GAURIPUR

KENDUA UPAZILA

LEGEND

Administrative Boundary

- International Boundary
- District Boundary
- Upazila Boundary
- Union Boundary
- Municipal Boundary

Administrative HQs

- District HQ
- Upazila HQ
- Union HQ

Physical Infrastructures

- National Highways
- Regional Highways
- Zila Road
- Upazila Road (Pucca)
- Upazila Road (Katcha)
- Union Road (Pucca)
- Union Road (Katcha)
- Village Road A (Pucca)
- Village Road A (Katcha)
- Village Road B (Pucca)
- Village Road B (Katcha)
- Paurashava Road
- Railway Network
- Embankment
- Telecommunication line
- Power Transmission Line

Natural Features

- Wide River
- Water Bodies
- Sandy Area
- Khal
- Forest
- Hill

Socio-Economic Infrastructures

- Growth Centre
- Small Hat/Bazar
- Police Station
- Upazila Health Complex
- Family welfare Centre
- Community Clinic
- Post Office
- College
- High School
- Primary School
- Madrassa
- Mosque
- Ashrayan/Abasan
- Temple



SCALE

1 0 1 2 Kilometers

R.F. 1:95,000

Compiled from : LGED Upazila Base Maps 1994-95, Landat TM 1998,
GPS Survey 1999 and Field Checking In November 2004.
Projection : Lambert's Conformal Conic

PREPARED BY : GIS UNIT

LOCAL GOVERNMENT ENGINEERING DEPARTMENT

BASIC INFORMATION OF ROAD

DIVISION : DHAKA

DISTRICT : NETROKONA

ROAD CODE	ROAD NAME	CREST WIDTH (m)	TOTAL LENGTH (Km)	SURFACE TYPE-WISE BREAK-UP (Km)				STRUCTURE		EXISTING GAP	
				EARTHEN	FLEXIBLE PAVEMENT (BC)	BRICK PAVEMENT (WBM/HBB/BFS)	RIGID PAVEMENT (CC/RCC)	NUMBER	SPAN (m)	NUMBER	SPAN (m)
1	2	3	4	5	6	7	8	9	10	11	12

UPAZILA : NETRAKONA-S

ROAD TYPE : UPAZILA ROAD

372742001	Netrakona (Goginpur)- Chuchua GC Road	7.31	5.43	0.00	5.43	0.00	0.00	13	61.58	0	0.00
372742004	Netrakona - Atpara Brojer Bazar GC Road (Sadar Part).	7.31	7.90	0.00	7.90	0.00	0.00	21	77.05	1	0.90
372742005	Net-Purbadhala R&H (Jamtola) - Shimulkandi GC Road.	7.31	1.54	0.00	1.54	0.00	0.00	2	3.10	0	0.00
372742006	Net- Kendua R&H (Bairaura) - Dakshin Bishiura GC Road.	7.31	6.28	1.78	2.63	1.87	0.00	10	12.60	5	2.78
372742009	Netrakona - Samaj GC Road(Sadar Part).	4.88	6.20	0.10	6.10	0.00	0.00	14	51.30	0	0.00
372742010	Netrakona - Shidly GC Road.(Sadar part.)	3.50	13.76	8.20	5.56	0.00	0.00	10	45.90	15	374.00
372742012	Netrakona (Thakorakona)- Fakirer Bazar - Oradighi Road (UZR #82)	3.50	8.10	6.50	0.00	1.60	0.00	9	37.60	4	270.00
372742013	Netrakona- Kendua R&H (Teorsree) - Laxmigonj GC Road	4.88	2.25	0.20	2.05	0.00	0.00	6	8.80	2	91.00
372742014	Net.- Mym.R&H (Challisha) - Simulkandi GC Road	3.50	5.88	5.88	0.00	0.00	0.00	18	15.40	3	2.10
372742015	Net. Myn R&H (Challisha)-Dakshin Bishiura GC Road.	3.50	6.68	1.91	4.77	0.00	0.00	19	99.24	7	5.77
UPAZILA ROAD TOTAL: 10 Nos. Road			64.02	24.57	35.98	3.47	0.00	122	412.57	37	746.55

ROAD TYPE : UNION ROAD

372743001	Tanga Bazar - Kaliara Gabragati UP office via Muktijoddha Bazar	3.25	6.57	6.57	0.00	0.00	0.00	6	35.30	7	242.00
372743007	Mougati UP office (Noapara) - Chuchua GC Road	2.80	4.59	4.24	0.35	0.00	0.00	9	9.10	6	50.00
372743017	Amtola Bazar - Laxmigonj UP office via Dugia Bazar Road	2.50	11.35	11.10	0.00	0.25	0.00	16	82.10	0	0.00
372743021	Ekdil bazar - Laxmiganj UP office Road.	3.66	4.40	4.40	0.00	0.00	0.00	6	14.00	0	0.00
372743028	Bangla rail Station Bazar - Shingar Bangla UP Office (Ruhi) Road	2.48	4.40	4.40	0.00	0.00	0.00	7	18.40	2	7.00
372743040	Dugia Bazar. - Amtala UP Office Road.	2.74	3.10	3.10	0.00	0.00	0.00	10	6.90	0	0.00
372743050	Bali Bazar - Kailati UP Office Road.	2.44	2.35	2.35	0.00	0.00	0.00	5	3.00	0	0.00
372743058	Madanpur UP office - Kreshnarampur Bazar Road.	3.05	3.90	1.28	0.00	2.62	0.00	11	26.86	0	0.00
372743060	Madanpur UP office - Bekhoirhati GC Road.	2.60	3.04	3.04	0.00	0.00	0.00	5	9.30	6	8.00
372743062	Rouha UP office (Haripur) - Challisha UP Office Road.	2.74	4.50	4.50	0.00	0.00	0.00	5	16.60	2	202.00
372743078	Dhamrihala Bazar - Sakutir Bazar road via Kaliara Gabragati UP	3.05	6.53	6.53	0.00	0.00	0.00	7	7.10	4	30.00
372743089	Kailati UP office - Singhar Bangla UP office via Amtala UP office	4.00	8.59	6.19	2.39	0.00	0.00	12	14.80	25	178.60
372743090	Dakshin Bishiura UP Office- Hironpur GC via Boruna Bazar	2.44	4.20	4.20	0.00	0.00	0.00	9	17.20	1	3.00
372743091	Netrakona (Satpay) - Hatkhala bazar via Maugati UP Office Road	5.00	6.99	0.88	6.11	0.00	0.00	18	59.85	3	1.80
UNION ROAD TOTAL: 14 Nos. Road			74.50	62.78	8.85	2.87	0.00	126	320.51	56	722.40

ROAD TYPE : VILLAGE ROAD-A

372744001	Borni-WAPDA Emb. Rd.	2.40	1.40	1.40	0.00	0.00	0.00	1	0.60	2	4.00
372744003	Shingrajan R&H - Borni Rd	2.44	1.97	1.97	0.00	0.00	0.00	3	1.80	3	9.00
372744007	Net -Chuchua to Pachim Uluhati Rd.	2.40	1.59	1.59	0.00	0.00	0.00	4	2.40	1	3.00
372744008	Net-Purbadhala R&H at satpai - Shimulkandi rd via Balijhuri	3.05	6.02	6.02	0.00	0.00	0.00	3	1.80	2	10.00
372744009	Kumri Bazar - Balijuri Rd.	2.40	3.18	3.18	0.00	0.00	0.00	3	1.80	1	4.00
372744010	Net- Mohongonj Rd. - Hoidohor Rd.	2.40	0.76	0.76	0.00	0.00	0.00	2	1.20	0	0.00
372744012	Narayanpur P/School - Samaj Rd	3.05	2.50	2.50	0.00	0.00	0.00	5	3.00	0	0.00
372744013	Shingher bangla UP office - Samaj Rd	2.59	2.00	2.00	0.00	0.00	0.00	3	1.80	1	5.00
372744014	Kumarpur ferryghat - Mukti bazar Rd	3.07	4.65	4.65	0.00	0.00	0.00	5	3.00	1	10.00
372744015	Mukti bazar - Galua ferry ghat	2.74	1.71	1.71	0.00	0.00	0.00	2	1.20	2	9.00
372744016	Barawari ferryghat - Kasmarpur ferryghat	3.20	3.75	3.75	0.00	0.00	0.00	5	3.00	0	0.00
372744022	Tremohoni - Bamonadaura Rd.	2.80	0.75	0.75	0.00	0.00	0.00	2	1.20	0	0.00

BASIC INFORMATION OF ROAD

DIVISION : DHAKA

DISTRICT : NETROKONA

ROAD CODE	ROAD NAME	CREST WIDTH (m)	TOTAL LENGTH (Km)	SURFACE TYPE-WISE BREAK-UP (Km)				STRUCTURE		EXISTING GAP	
				EARTHEN	FLEXIBLE PAVEMENT (BC)	BRICK PAVEMENT (WBM/HBB/ BFS)	RIGID PAVEMENT (CC/RCC)	NUMBER	SPAN (m)	NUMBER	SPAN (m)
1	2	3	4	5	6	7	8	9	10	11	12
372744023	Chuchua Bazar at Tikuria - Hatkhola Bazar Rd.	2.80	1.68	1.68	0.00	0.00	0.00	4	3.30	0	0.00
372744024	Challisha Bazar - Amanater bazar Rd	2.80	2.37	2.37	0.00	0.00	0.00	3	1.80	1	10.00
372744025	Net-Mym Rd. - Dyagonj Ghat Rd.	2.40	3.25	3.25	0.00	0.00	0.00	5	3.00	1	5.00
372744026	Sakuar bazar - Uttar bisiura bazar	2.45	4.19	4.19	0.00	0.00	0.00	3	1.80	1	5.00
372744027	BDR camp - Uttar Bisiura hat	3.05	4.95	4.95	0.00	0.00	0.00	3	1.80	2	10.00
372744029	Gazipur - Moinpur Rd	3.25	4.84	4.84	0.00	0.00	0.00	1	0.60	2	10.00
372744032	Net-Kendua Rd at Madanpur Bazar - Kangsha Ferry Ghat Rd.	3.40	2.20	1.50	0.20	0.50	0.00	3	3.00	0	0.00
372744035	Netrokona-Kendua at Dowapara to Laxmipur High School	2.40	1.63	1.63	0.00	0.00	0.00	4	5.20	3	3.00
372744036	Bali bazar - Mohisha Khali	2.84	2.33	2.33	0.00	0.00	0.00	3	1.80	0	0.00
372744040	Pachika - Kandi	2.74	2.63	2.63	0.00	0.00	0.00	1	0.60	2	9.00
372744042	Iswargonj - Tarakuri	2.74	1.90	1.90	0.00	0.00	0.00	2	1.20	1	5.00
372744043	Dakshin bisiura - Chinarati	3.00	3.84	3.84	0.00	0.00	0.00	2	1.20	3	14.00
372744047	Shibprashadpur - Dugia bazar	2.30	3.15	3.15	0.00	0.00	0.00	2	1.20	2	9.00
372744048	Shimulkandi GC to Karli Rd.	3.00	2.95	2.95	0.00	0.00	0.00	5	3.00	1	5.00
372744049	Net-Mohongonj at Kandulia to Net-Medni Raypur Rd. via Habibpur	3.00	4.30	4.30	0.00	0.00	0.00	3	1.80	2	10.00
372744050	Net. Kandua R&H - Duligati Bazar.	4.00	4.30	2.30	2.00	0.00	0.00	9	10.00	6	84.60
372744051	Net Madan Road at H. Chakpara rd - Satkahon bazar rd.	3.05	5.01	5.01	0.00	0.00	0.00	7	17.92	0	0.00
372744052	Net. Madan Rd at Nasibpur - Kangsha via Birampur Bazar	4.05	3.55	2.85	0.70	0.00	0.00	4	4.56	5	5.43
372744053	Netrakona - Samaj FRB Rd at Jhagrakanda - Net.Madon rd.	3.66	6.50	6.50	0.00	0.00	0.00	3	1.80	3	12.00
372744054	Net - Purbadhala at trimohoni - Hatkhola bazar rd.	4.05	5.67	5.67	0.00	0.00	0.00	2	1.20	3	15.00
372744055	Netrokona - Kandua R&H Rd at Madon pur - Kangha Ferryghat.	3.05	2.20	1.50	0.20	0.50	0.00	3	3.00	0	0.00
372744056	Kamarura bazar - Chapan bazar Rd via Mohishati Bazar	2.05	6.45	6.45	0.00	0.00	0.00	25	67.00	6	12.00
372744057	Thakurakona Rail station - Net- Mohon R&H Rd	2.44	2.81	2.81	0.00	0.00	0.00	6	15.00	0	0.00
372744058	Netrokona - Madan R&H Rd at Bichipara - Chapan Bz.via Fasika	3.05	7.72	7.72	0.00	0.00	0.00	27	29.70	2	2.00
372744059	Netrokona Mymensingh R&H at Shakua Bazar to Iswargonj Rd	3.05	1.86	1.38	0.48	0.00	0.00	4	1.50	1	5.00
372744060	Net.Kalmakanda R&H at Baishdhar - Bousi bazar rd.	2.44	3.80	3.80	0.00	0.00	0.00	6	25.30	3	9.00
372744061	Net.Jaria rd at Konia - Net-Purbadhala rd.	2.10	3.67	3.17	0.50	0.00	0.00	5	2.50	4	9.00
372744062	Net- Madon R&H rd at Godaikandi - Ghagrakhal Khal rd.	2.44	2.60	2.60	0.00	0.00	0.00	1	0.60	3	15.00
372744063	Net-Jaria at Barshikora - Chuchua Bazar rd.	3.05	3.40	3.40	0.00	0.00	0.00	2	1.20	2	10.00
372744064	Net-Atpara rd at Ugiakhali -Barhatta rd. via Mollikpur rd.	2.60	1.67	1.67	0.00	0.00	0.00	3	9.20	0	0.00
372744065	Net-Mymensingh at Rajendrapur - Shewra Bisnapur rd.	2.74	2.05	2.05	0.00	0.00	0.00	3	1.80	0	0.00
372744066	Net- Jaria rd at Haludhati - Net.-Durgapur rd.	2.90	4.30	4.30	0.00	0.00	0.00	3	1.80	2	10.00
372744067	Net-Atpara rd at Nayapara - Amtala Bz. Via Manikpur rd.	2.66	4.98	4.98	0.00	0.00	0.00	4	2.40	1	5.00
372744068	Net-Atpara road to Dawpur Notun Bazar Road	3.66	1.62	1.62	0.00	0.00	0.00	3	1.80	0	0.00
372744069	Net- Mymensingh R&H at Baghra - Uttar Bishiura Bazar rd.	2.80	3.42	3.42	0.00	0.00	0.00	3	1.80	2	10.00
372744070	Net-Mymensingh R&H at Bagra - Light BZ.	2.90	3.33	3.33	0.00	0.00	0.00	1	0.60	3	12.00
372744071	Net-Mohonganj R&H at Bangla Bz.- Amtala Bz.via Shimuljanj PS	3.00	5.37	5.37	0.00	0.00	0.00	3	2.70	0	0.00
372744072	Net.Mohonganj R&H NIDP Godown - Bangla rail Station .	2.90	4.20	4.20	0.00	0.00	0.00	4	2.40	0	0.00
372744073	Net-Mohonganj at Baluakhali - Net-Atpara rd.	2.44	4.40	4.40	0.00	0.00	0.00	2	1.20	1	5.00
372744074	Net-Madon R&H at Satburikanda - Net-Isswarganj rd.	2.81	5.33	5.33	0.00	0.00	0.00	1	0.60	2	10.00
372744075	Net- Mymensingh R&H at Parla - Net-Isswarganj rd.	2.44	2.24	2.24	0.00	0.00	0.00	2	1.20	1	5.00
372744076	Net-Kendua R&H rd at Banuapara - Net-Isswarganj rd.	2.44	1.66	1.66	0.00	0.00	0.00	1	0.60	2	10.00
372744077	Net- Kendua R&H rd at Kurpar - Net-Atpara rd via K.Nagua rd.	2.13	3.65	3.65	0.00	0.00	0.00	3	8.20	1	10.00
372744078	Net-Durgapur R&H at Tanga Bz. - Barari Bz. Rd.	2.35	2.48	2.48	0.00	0.00	0.00	4	2.40	0	0.00
372744079	Net.Baorari FRB rd at Medni - Net-Mohonganj R&H rd.	2.99	2.60	2.60	0.00	0.00	0.00	3	1.80	0	0.00
372744080	Net- Chuchua GC rd at Saljan - Net-B, rd.	2.90	3.60	3.60	0.00	0.00	0.00	2	1.20	2	10.00

BASIC INFORMATION OF ROAD

DIVISION : DHAKA

DISTRICT : NETROKONA

ROAD CODE	ROAD NAME	CREST WIDTH (m)	TOTAL LENGTH (Km)	SURFACE TYPE-WISE BREAK-UP (Km)				STRUCTURE		EXISTING GAP	
				EARTHEN	FLEXIBLE PAVEMENT (BC)	BRICK PAVEMENT (WBM/HBB/BFS)	RIGID PAVEMENT (CC/RCC)	NUMBER	SPAN (m)	NUMBER	SPAN (m)
1	2	3	4	5	6	7	8	9	10	11	12
372744081	Net-Mohonganj R&H at Satarsree - Dharbanga bz,	2.29	3.10	3.10	0.00	0.00	0.00	4	18.20	2	10.00
372744082	Net- Mohonganj R&H rd at Bangla - Fakirer Bz.via Borni.	2.74	4.10	4.10	0.00	0.00	0.00	12	24.40	0	0.00
372744083	Net- Ken R&H at Madonpur Bz. - Chawarapara	3.44	5.40	4.80	0.60	0.00	0.00	3	8.20	4	11.00
372744084	Net.Isswarganj FRB at Biar Ali - Baruna Bazar .	2.90	2.94	2.94	0.00	0.00	0.00	5	3.00	0	0.00
372744086	Net-Purbadhala R&H rd. Trimohoni - Shimulkandi Bz.	3.05	1.20	1.20	0.00	0.00	0.00	3	1.80	0	0.00
372744087	Laxmi ganj GC - Charpara F.Ghat rd.	3.05	6.70	6.70	0.00	0.00	0.00	4	2.70	0	0.00
372744088	Net-Ken.R&H rd at Butia bari - Mahishhati Bz.	2.44	3.90	3.90	0.00	0.00	0.00	6	28.20	0	0.00
372744089	Net.Madon R&H at Hashimpur - Kangsha F.Ghat.	3.05	3.00	3.00	0.00	0.00	0.00	2	1.20	1	2.00
372744090	Dakkin Bishiura GCR at Adpur - Kamarura BZ-Mohishati Bz.Rd.via Yailpara.	2.44	2.60	2.60	0.00	0.00	0.00	8	4.50	1	10.00
372744091	Shekhergathi - Fakirabazar via Betati Bazar	3.65	5.28	5.28	0.00	0.00	0.00	10	11.40	4	4.00
372744093	Madon pur UP Office - Nandipur Guchagram rd.	2.44	4.65	4.65	0.00	0.00	0.00	9	11.70	1	2.00
372744094	Net-Purbadhala R&H rd at Kumribazar - Sakoa Bz.	2.75	3.10	3.10	0.00	0.00	0.00	2	1.20	2	10.00
372744095	Net.Purbadhala at Kumri Bz - Hatkhola Rd.	3.66	4.45	3.75	0.70	0.00	0.00	2	10.60	4	2.40
372744096	Net.Sidly at Medni Bz - Net.Mohonganj rd. at Kandulia	3.65	2.95	1.15	1.80	0.00	0.00	9	26.10	3	1.80
372744097	Kunia - Barshikura Chuchua Bazar Rd.	3.40	1.10	0.40	0.70	0.00	0.00	6	12.00	0	0.00
372744098	Net-Mymensing - Ramkrishnapur Rd.	3.00	1.50	1.50	0.00	0.00	0.00	2	1.20	1	5.00
372744100	Net-Mym. Shskua - Amanat bazar Rd.	3.50	3.81	2.81	1.00	0.00	0.00	24	25.50	1	0.60
372744101	Net-Madan Hasampur to Bishder Farry Ghat	3.00	4.10	4.10	0.00	0.00	0.00	6	3.60	0	0.00
372744102	Madanpur UP office to Nondipur Gochgram rd.	2.50	2.65	2.65	0.00	0.00	0.00	1	0.60	2	10.00
372744103	Chuchua GC to Hapania WAPDA Embankment	1.50	2.70	2.70	0.00	0.00	0.00	6	36.10	0	0.00
372744104	Net-Mymensing R&H Road at Jaoshi to Uttar Bishiura Rd.	2.00	2.80	2.80	0.00	0.00	0.00	5	1.50	1	7.00
372744105	Medni UP office -Panchpai Reg. Pry. School Road	3.66	6.15	6.15	0.00	0.00	0.00	22	76.14	1	1.00
372744106	Mougati UP office - Maradighi Road.	3.05	3.30	3.30	0.00	0.00	0.00	5	20.40	8	8.00
372744107	Net-Mymensing R&H - Amanat Bazar Rd.at Bamunmoha to Challisha bazar rd.	2.50	3.65	3.65	0.00	0.00	0.00	7	5.20	0	0.00
372744108	Net.Jaria rd at Konia - Net-Purbadhala rd. via Amlī kashobpur	2.50	3.85	3.85	0.00	0.00	0.00	6	2.70	0	0.00
372744109	Amanater Bazar to Capan Bazar	2.00	1.20	1.20	0.00	0.00	0.00	4	1.80	0	0.00
372744110	Thakurakona bazar - Tatiur	3.50	5.00	5.00	0.00	0.00	0.00	21	15.70	0	0.00
372744111	Barawari bazar - Pachpai	3.50	7.50	7.50	0.00	0.00	0.00	0	0.00	0	0.00
372744112	Hatkhola bazar - Jamtola bazar via Holudati	2.50	2.90	2.90	0.00	0.00	0.00	0	0.00	0	0.00
372744113	Chalkpara -Moinpur	2.90	2.20	2.20	0.00	0.00	0.00	0	0.00	0	0.00
372744114	Panchananpur - Bangla UP office	1.50	2.20	2.20	0.00	0.00	0.00	0	0.00	0	0.00
372744115	Jaoshi - Uttar Bishiura	2.00	2.72	2.72	0.00	0.00	0.00	0	0.00	0	0.00
VILLAGE ROAD-A TOTAL: 90 Nos. Road			305.62	295.74	8.88	1.00	0.00	425	632.72	125	499.83

ROAD TYPE : VILLAGE ROAD-B

372745002	Kalaiya - Shimul jani	2.44	1.60	1.60	0.00	0.00	0.00	0	0.00	0	0.00
372745005	Dewpur baraghat - Pitua Rd	3.47	1.93	1.93	0.00	0.00	0.00	0	0.00	0	0.00
372745006	Netrokona - Atpara Rd to Pachkahunia	3.24	2.51	2.51	0.00	0.00	0.00	0	0.00	0	0.00
372745008	Barawari - Bhadrappara	2.59	1.10	1.10	0.00	0.00	0.00	0	0.00	0	0.00
372745009	Kamarura - Palasati Rd.	2.75	2.50	2.50	0.00	0.00	0.00	0	0.00	0	0.00
372745010	Chinarati - Ghatai river	2.44	3.00	3.00	0.00	0.00	0.00	0	0.00	0	0.00
372745011	Abhpur - Khalapara Rd	2.75	2.62	2.62	0.00	0.00	0.00	0	0.00	0	0.00
372745013	Madan rd - Madhapur Rd .	2.74	2.20	2.20	0.00	0.00	0.00	0	0.00	0	0.00
372745016	Hospital Rd. - Bolainogoa Rd.	2.40	1.36	1.36	0.00	0.00	0.00	0	0.00	0	0.00
372745018	Bali bazar - Satburi kandi	2.13	1.50	1.50	0.00	0.00	0.00	0	0.00	0	0.00
372745019	Netrokona - Iswargonj Rd - Challisha Rd	2.44	1.60	1.60	0.00	0.00	0.00	0	0.00	0	0.00
372745021	Salpaikandi - Shidlapur Rd	2.44	3.30	3.30	0.00	0.00	0.00	0	0.00	0	0.00
372745024	Tetulia - Kashimpuri	2.44	1.20	1.20	0.00	0.00	0.00	0	0.00	0	0.00
372745025	Tetulia madrasha - Kharna khal	2.13	2.15	2.15	0.00	0.00	0.00	0	0.00	0	0.00
372745027	Chandankandi - Kunihati	2.44	2.20	2.20	0.00	0.00	0.00	0	0.00	0	0.00
372745028	Kendua - Chan Rd	1.30	2.00	2.00	0.00	0.00	0.00	0	0.00	0	0.00
372745029	Joypur - Lamipur Rd	2.44	2.25	2.25	0.00	0.00	0.00	0	0.00	0	0.00
372745030	Shutiar khal - Tetulia	2.13	1.65	1.65	0.00	0.00	0.00	0	0.00	0	0.00

BASIC INFORMATION OF ROAD

DIVISION : DHAKA

DISTRICT : NETROKONA

ROAD CODE	ROAD NAME	CREST WIDTH (m)	TOTAL LENGTH (Km)	SURFACE TYPE-WISE BREAK-UP (Km)				STRUCTURE		EXISTING GAP	
				EARTHEN	FLEXIBLE PAVEMENT (BC)	BRICK PAVEMENT (WBM/HBB/BFS)	RIGID PAVEMENT (CC/RCC)	NUMBER	SPAN (m)	NUMBER	SPAN (m)
1	2	3	4	5	6	7	8	9	10	11	12
372745031	Netrokona Ramkrishnapur Rd	2.74	2.00	2.00	0.00	0.00	0.00	0	0.00	0	0.00
372745032	Net. Mymensingh - Gandharbapur Rd	2.44	2.60	2.60	0.00	0.00	0.00	0	0.00	0	0.00
372745033	Dhamrikhala Ferry ghat - Nowabandh Madrasha.	2.44	4.64	4.64	0.00	0.00	0.00	0	0.00	0	0.00
372745035	Bethati ferry ghat - Kamarpur Rd	2.44	2.90	2.90	0.00	0.00	0.00	0	0.00	0	0.00
372745036	K/Gati UP office - Trishkhonia Rd	2.81	3.35	3.35	0.00	0.00	0.00	0	0.00	0	0.00
372745037	Fachika bazar - Kayerkanda	2.74	4.02	4.02	0.00	0.00	0.00	0	0.00	0	0.00
372745038	Mougati bazar - Majiati P/School	2.43	3.03	3.03	0.00	0.00	0.00	0	0.00	0	0.00
372745039	Maradigi H/School - Uluhati	2.43	2.80	2.80	0.00	0.00	0.00	0	0.00	0	0.00
372745041	Hatkhola bazar - Nagua	2.13	1.90	1.90	0.00	0.00	0.00	0	0.00	0	0.00
372745042	Tenga Iron Bridge - Chuchua GCC	2.44	2.10	2.10	0.00	0.00	0.00	0	0.00	0	0.00
372745043	Chuchua bazar - Shubandia	2.44	2.00	2.00	0.00	0.00	0.00	0	0.00	0	0.00
372745045	Maugail bazar - Dhalai river	2.44	3.03	3.03	0.00	0.00	0.00	0	0.00	0	0.00
372745046	Baishdar Rd. - Birampur Rd.	2.40	2.63	2.63	0.00	0.00	0.00	0	0.00	0	0.00
372745048	Joyshid - Bayraura	2.44	2.00	2.00	0.00	0.00	0.00	0	0.00	0	0.00
372745051	Bahadurpur - Kachuduary Rd	2.44	3.00	3.00	0.00	0.00	0.00	0	0.00	0	0.00
372745052	Teligati - Rail Line	2.44	3.10	3.10	0.00	0.00	0.00	0	0.00	0	0.00
372745053	Netrokona purbapara - Hashimpur d	2.44	4.20	4.20	0.00	0.00	0.00	0	0.00	0	0.00
372745054	Net-Purbadhala Rd.- Balijuri Rd.	2.40	2.18	2.18	0.00	0.00	0.00	0	0.00	0	0.00
372745057	Borshikura - Kunia via Bamunura rd.	2.40	2.51	2.51	0.00	0.00	0.00	0	0.00	0	0.00
372745058	Jahangirpur - Kangasha river	2.44	1.10	1.10	0.00	0.00	0.00	0	0.00	0	0.00
372745060	Medni - Roypur Rd to Wapda	2.44	1.25	1.25	0.00	0.00	0.00	0	0.00	0	0.00
372745061	WAPDA Embt - Bethati Ferry ghat	2.74	1.86	1.86	0.00	0.00	0.00	0	0.00	0	0.00
372745062	Medni - Roypur Rd to WAPDA	2.44	1.80	1.80	0.00	0.00	0.00	0	0.00	0	0.00
372745064	Sowarikandi WAPDA Embt - Paharpur	2.44	3.10	3.10	0.00	0.00	0.00	0	0.00	0	0.00
372745065	Pachpai WAPDA Embt - Shimulati Rd	2.44	2.20	2.20	0.00	0.00	0.00	0	0.00	0	0.00
372745066	Barni - Bagurua WAPDA Embt	2.74	2.95	2.95	0.00	0.00	0.00	0	0.00	0	0.00
372745069	Tatior - Jahangirpur Rd.	2.40	1.37	1.37	0.00	0.00	0.00	0	0.00	0	0.00
372745070	Netrokona - Nowanagar	2.44	3.90	3.90	0.00	0.00	0.00	0	0.00	0	0.00
372745071	Satarasree - Barni	2.44	3.10	3.10	0.00	0.00	0.00	0	0.00	0	0.00
372745072	Paharpur WAPDA Embt - Shimulati	2.74	4.70	4.70	0.00	0.00	0.00	0	0.00	0	0.00
372745076	Bangla Gangina beel - NIDP	2.74	5.00	5.00	0.00	0.00	0.00	0	0.00	0	0.00
372745077	Mubarakpur P/School - NIDP Office	2.44	3.00	3.00	0.00	0.00	0.00	0	0.00	0	0.00
372745078	Shimuljani P/School - Samaj Rd	2.44	4.20	4.20	0.00	0.00	0.00	0	0.00	0	0.00
372745079	Pachashi Madrasha - Digla NIDP Office	2.44	3.25	3.25	0.00	0.00	0.00	0	0.00	0	0.00
372745081	Kandulia NIDP Godown - Shahilpur bazar	2.44	2.20	2.20	0.00	0.00	0.00	0	0.00	0	0.00
372745082	Bangla station - Shahilpur	2.13	2.10	2.10	0.00	0.00	0.00	0	0.00	0	0.00
372745084	Charpara-Shimulkandi Rd.	2.40	0.60	0.60	0.00	0.00	0.00	1	6.00	3	3.00
372745087	Net-Purbadhala Rd. at Dudkura to Gopalpur Rail Line	2.40	2.06	2.06	0.00	0.00	0.00	2	1.20	8	37.00
372745088	Laxmijong-Duligati at Athkapara to Rampur	1.50	3.50	3.50	0.00	0.00	0.00	6	4.30	2	1.50
372745089	Barni - Singrajan rd	1.00	2.65	2.65	0.00	0.00	0.00	0	0.00	0	0.00
372745090	Balati - Nashibpur (Birampur) rd	1.00	1.25	1.25	0.00	0.00	0.00	0	0.00	0	0.00
VILLAGE ROAD-B TOTAL: 59 Nos. Road			147.80	147.80	0.00	0.00	0.00	9	11.50	13	41.50
NETRAKONA-S UPAZILA TOTAL: 173 Nos. Road			591.94	530.89	53.71	7.34	0.00	682	1377.30	231	2010.28

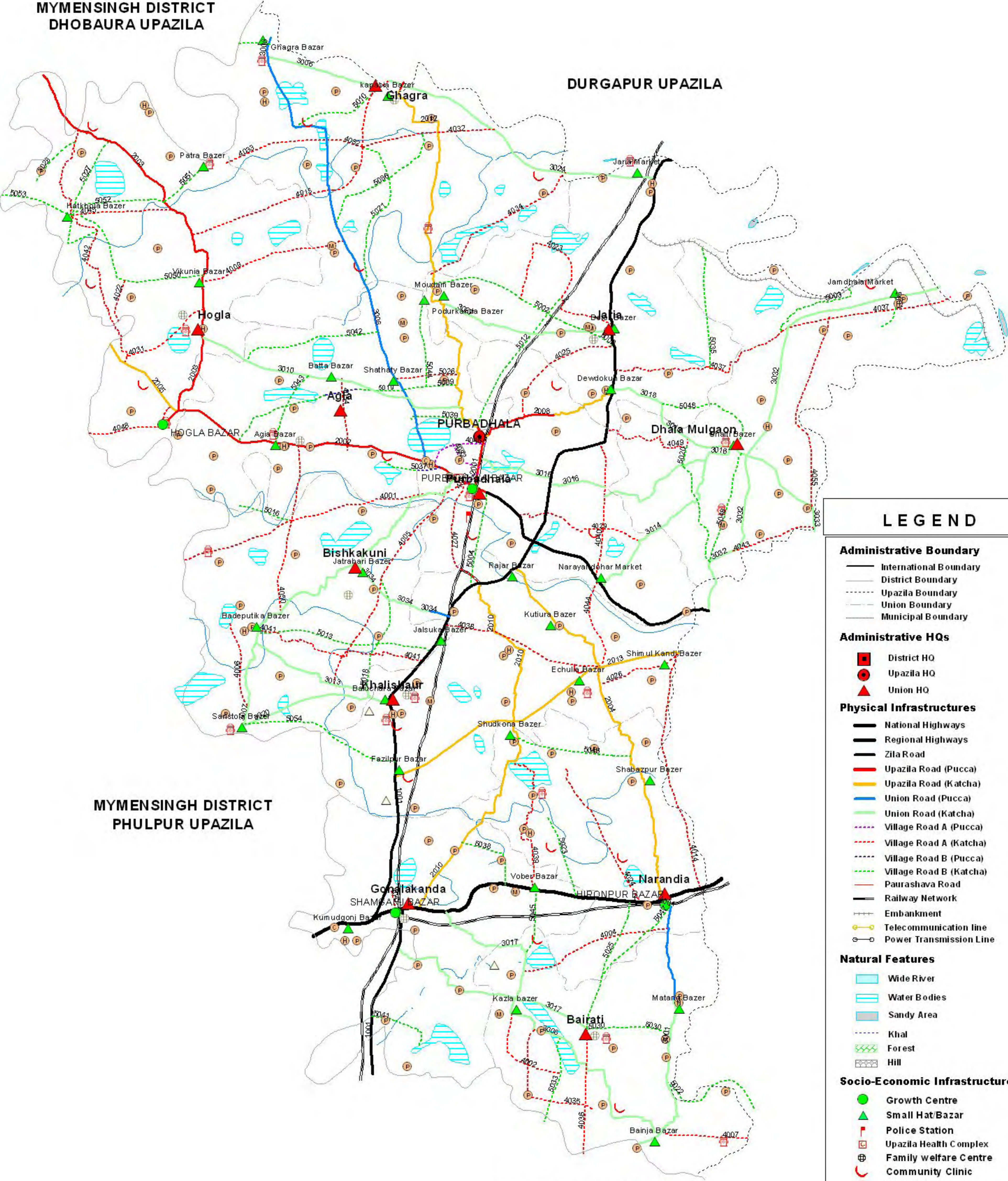
ROAD MAP PURBADHALA UPAZILA NETRAKONA DISTRICT

MYMENSINGH DISTRICT
DHOBAURA UPAZILA

DURGAPUR UPAZILA

MYMENSINGH DISTRICT
PHULPUR UPAZILA

MYMENSINGH DISTRICT
GOURIPUR UPAZILA



LEGEND

Administrative Boundary

- International Boundary
- District Boundary
- - - Upazila Boundary
- - - Union Boundary
- - - Municipal Boundary

Administrative HQs

- District HQ
- Upazila HQ
- ▲ Union HQ

Physical Infrastructures

- National Highways
- Regional Highways
- Zila Road
- Upazila Road (Pucca)
- Upazila Road (Katcha)
- Union Road (Pucca)
- Union Road (Katcha)
- Village Road A (Pucca)
- Village Road A (Katcha)
- Village Road B (Pucca)
- Village Road B (Katcha)
- Paurashava Road
- Railway Network
- Embankment
- Telecommunication Line
- Power Transmission Line

Natural Features

- Wide River
- Water Bodies
- Sandy Area
- Khal
- Forest
- Hill

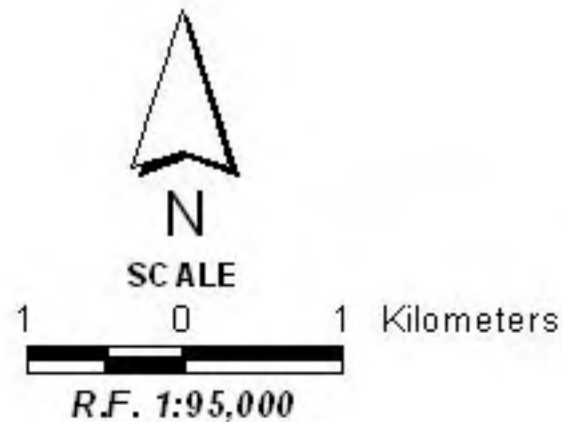
Socio-Economic Infrastructures

- Growth Centre
- ▲ Small Hat/Bazar
- Police Station
- Upazila Health Complex
- ⊕ Family welfare Centre
- ⊕ Community Clinic
- ⊕ Post Office
- ⊕ College
- ⊕ High School
- ⊕ Primary School
- ⊕ Madrasa
- ⊕ Mosque
- ⊕ Ashrayan/Abasan
- ⊕ Temple

Compiled from : LG ED Upazila Base Maps 1994-95, Landsat TM 1998,
GPS Survey 1999 and Field Checking In November 2004.
Projection : Lambert's Conformal Conic

PREPARED BY : GIS UNIT

LOCAL GOVERNMENT ENGINEERING DEPARTMENT



BASIC INFORMATION OF ROAD

DIVISION : DHAKA

DISTRICT : NETROKONA

ROAD CODE	ROAD NAME	CREST WIDTH (m)	TOTAL LENGTH (Km)	SURFACE TYPE-WISE BREAK-UP (Km)				STRUCTURE		EXISTING GAP	
				EARTHEN	FLEXIBLE PAVEMENT (BC)	BRICK PAVEMENT (WBM/HBB/BFS)	RIGID PAVEMENT (CC/RCC)	NUMBER	SPAN (m)	NUMBER	SPAN (m)
1	2	3	4	5	6	7	8	9	10	11	12

UPAZILA : PURBADHALA

ROAD TYPE : UPAZILA ROAD

372832001	Upzilla H/Q (st. at Rail station) - Purbadhala GC road	4.07	1.30	0.00	1.30	0.00	0.00	4	10.00	0	0.00	
372832002	Purbadhala GC - Hogla GC (ZR#105)	7.00	8.80	0.00	8.49	0.31	0.00	17	45.22	0	0.00	
372832003	Hogla GC - Gouatala GC road (ZR#105)	7.32	10.20	0.00	10.20	0.00	0.00	36	118.92	0	0.00	
372832004	Razar Bazar R&H - Heronpur GC road	4.25	10.45	10.45	0.00	0.00	0.00	20	68.70	0	0.00	
372832005	Hogla GC - Amuakanda GC road (Purbadhala part)	3.76	2.05	2.05	0.00	0.00	0.00	3	25.26	1	0.90	
372832008	Upzilla H/Q - Deutokon Bazar (R&H)	4.50	3.70	1.50	1.00	1.20	0.00	15	37.00	0	0.00	
372832010	Khalishaur (R&H)- Shamgonj GC road via Shouthkona	4.10	10.85	10.85	0.00	0.00	0.00	16	30.95	2	53.00	
372832012	Upzilla H/Q - Purakandulia GC road via Kapashia (Purbadhala Part)	4.00	11.65	11.25	0.40	0.00	0.00	42	97.32	8	102.59	
372832013	Fazilpur bazar (R&H) -Shimulkandi GC road	3.50	8.00	8.00	0.00	0.00	0.00	18	28.70	12	71.50	
UPAZILA ROAD TOTAL: 9 Nos. Road				67.00	44.10	21.39	1.51	0.00	171	462.07	23	227.99

ROAD TYPE : UNION ROAD

372833001	Narandia UP (Hironpur GC) - Bainja bazar Rd	4.00	7.00	5.44	1.06	0.50	0.00	11	17.35	0	0.00	
372833006	Purbadhala (Kalduar) - Ghagra UP (Kapashia) road via Ghagra bazar	4.67	15.00	3.50	11.50	0.00	0.00	61	149.91	0	0.00	
372833007	Purbadhala GC - Sharistala Bazar road via Jatrabari UP office.	4.57	10.50	10.50	0.00	0.00	0.00	48	117.58	0	0.00	
372833008	Gohalakanda UP (Shamganj GC) - Bainja bazar road via Kajla bazar	4.50	10.50	8.55	0.00	1.95	0.00	30	58.79	0	0.00	
372833010	Purbadhala - Hogla UP (Sadupara) via Hetdhala Rd	3.50	7.95	7.95	0.00	0.00	0.00	4	10.50	19	35.25	
372833013	Khalishaur UP (Baluchara R&H) - BadePutika Bazar road	4.00	4.00	4.00	0.00	0.00	0.00	7	10.70	0	0.00	
372833014	Narayandhar Bazar (R&H) - Dhala Mulgaon UP road via Kroshnapur	4.10	6.75	6.75	0.00	0.00	0.00	5	29.35	3	7.00	
372833016	Purbadhala (Coart Bhaban) - Dhala Mulgaon UP road via Atkapara	3.35	8.90	8.90	0.00	0.00	0.00	8	18.00	4	28.00	
372833017	Shayamgonj GC - Bairaty UP road via Kazla Bazar	3.50	8.80	8.30	0.50	0.00	0.00	15	25.50	4	14.00	
372833018	Deotokon R&H - Dhala Mulgaon UP road via Jamud FlG	3.00	5.00	5.00	0.00	0.00	0.00	4	3.30	6	40.00	
372833020	Khalishaur UP (Baluchara R&H) - Sharistala Bazar road	3.50	3.70	3.70	0.00	0.00	0.00	0	0.00	0	0.00	
372833024	Ghagra UP (Kapashia) - Jaria Bazar road via Katwari	3.20	6.00	6.00	0.00	0.00	0.00	0	0.00	0	0.00	
372833027	Jaria UP Office - Moudam Bazar road	3.50	4.32	4.32	0.00	0.00	0.00	0	0.00	0	0.00	
372833032	Trimohoni R&H - Jamdhala Bazar road via Salthi UP office	3.50	10.50	10.50	0.00	0.00	0.00	0	0.00	0	0.00	
372833033	Netrokona (Hatkhola bazar) - Dhala Mulgaon UP road	3.50	3.50	3.50	0.00	0.00	0.00	0	0.00	0	0.00	
372833034	Eakerkanda R&H-Biskakuni U.P.Office(Jatrabari)	4.00	3.45	2.95	0.00	0.50	0.00	0	0.00	0	0.00	
UNION ROAD TOTAL: 16 Nos. Road				115.87	99.86	13.06	2.95	0.00	193	440.98	36	124.25

ROAD TYPE : VILLAGE ROAD-A

372834001	Biskakuni Feryghat - Bishampur.	3.00	8.00	8.00	0.00	0.00	0.00	1	0.90	0	0.00
372834002	Kazla - Bairati.	3.30	4.50	4.50	0.00	0.00	0.00	1	0.60	0	0.00
372834004	Kazla - Jigatola Lunia.	3.00	5.50	5.50	0.00	0.00	0.00	0	0.00	0	0.00
372834005	Biskakuni Fery ghat - Dubaurhi.	3.50	4.40	4.40	0.00	0.00	0.00	0	0.00	0	0.00
372834006	Ulmakandi Fery ghat - Gailara.	3.20	5.50	5.50	0.00	0.00	0.00	0	0.00	0	0.00
372834007	Bainja - Uzajuri.	3.50	2.00	2.00	0.00	0.00	0.00	0	0.00	0	0.00
372834009	Vikunia - Megshimul Bazar.	3.00	4.70	4.70	0.00	0.00	0.00	0	0.00	0	0.00
372834014	Boulam - Simulkandi GC Road	3.00	6.00	6.00	0.00	0.00	0.00	0	0.00	0	0.00
372834015	Kalihar - Biljura	3.32	6.95	6.95	0.00	0.00	0.00	0	0.00	0	0.00
372834022	Kalihar - Chilagati.	2.50	1.50	1.50	0.00	0.00	0.00	0	0.00	0	0.00
372834023	Purba Moudam - Dhaniakanda.	3.65	4.25	4.25	0.00	0.00	0.00	0	0.00	0	0.00
372834024	Narandia - Pailati.	2.50	4.70	4.70	0.00	0.00	0.00	0	0.00	0	0.00
372834025	Barha - Chuchaura.	3.70	4.00	4.00	0.00	0.00	0.00	0	0.00	0	0.00

BASIC INFORMATION OF ROAD

DIVISION : DHAKA

DISTRICT : NETROKONA

ROAD CODE	ROAD NAME	CREST WIDTH (m)	TOTAL LENGTH (Km)	SURFACE TYPE-WISE BREAK-UP (Km)				STRUCTURE		EXISTING GAP	
				EARTHEN	FLEXIBLE PAVEMENT (BC)	BRICK PAVEMENT (WBM/HBB/ BFS)	RIGID PAVEMENT (CC/RCC)	NUMBER	SPAN (m)	NUMBER	SPAN (m)
1	2	3	4	5	6	7	8	9	10	11	12
372834026	Isulia - Shimulkandi via Bahera kanda	2.50	3.50	3.50	0.00	0.00	0.00	0	0.00	0	0.00
372834027	Tarakanda - Pajunia Manerkanda	2.50	2.50	2.50	0.00	0.00	0.00	0	0.00	0	0.00
372834029	Ukuakanda - Bamondahor	3.00	3.50	3.50	0.00	0.00	0.00	0	0.00	0	0.00
372834031	Vikunia - Jhamirkanda Chalitadahar	2.00	3.00	3.00	0.00	0.00	0.00	0	0.00	0	0.00
372834032	Katuara-Dudhibazar via Dugaci	1.80	10.00	10.00	0.00	0.00	0.00	0	0.00	0	0.00
372834033	Dudi Bazar- Tonger vita	1.60	4.00	4.00	0.00	0.00	0.00	0	0.00	0	0.00
372834034	Moudam-Khatuari via Ramkanda	1.70	8.00	8.00	0.00	0.00	0.00	0	0.00	0	0.00
372834035	Dariakona-Jafar Boyrati via Bir Bairati	1.50	4.00	4.00	0.00	0.00	0.00	0	0.00	0	0.00
372834036	Bairati UP office (Alampur) - Mohima Bazar	2.50	3.20	3.20	0.00	0.00	0.00	0	0.00	0	0.00
372834037	Dewtokon-Eruarchar	3.50	11.30	11.30	0.00	0.00	0.00	0	0.00	0	0.00
372834038	Ekirarkanda R&H - Echulia bazar	3.00	5.00	5.00	0.00	0.00	0.00	1	3.00	0	0.00
372834039	Bhober Bazar R&H - Shouthkona	3.20	7.40	7.40	0.00	0.00	0.00	0	0.00	0	0.00
372834040	Naroyandahar R&H - Bamonkhila R&H	3.00	3.50	3.50	0.00	0.00	0.00	0	0.00	0	0.00
372834041	Kachiakanda R&H - Putika Bazar	3.50	5.30	5.30	0.00	0.00	0.00	0	0.00	0	0.00
372834042	Chalitadahar - Mahispotti via Hatkhola Bazar	3.00	7.00	7.00	0.00	0.00	0.00	0	0.00	0	0.00
372834043	Tremohoni R&H - Hatkhola Bazar via Bashati	4.50	3.75	3.75	0.00	0.00	0.00	0	0.00	0	0.00
372834044	Narayandhor R&H - Ichulia bazar	3.00	3.90	3.90	0.00	0.00	0.00	0	0.00	0	0.00
372834045	Kalihorkanda - Hatkhola Bazar	3.50	3.50	3.50	0.00	0.00	0.00	5	55.30	0	0.00
372834046	Upzilla H/Q - Purbadhala GC road via Degree Collage	4.20	1.69	0.00	1.69	0.00	0.00	4	2.80	0	0.00
372834047	Shamgonj GC - Mohesber R&H	3.50	1.10	1.10	0.00	0.00	0.00	3	9.80	0	0.00
372834048	Hogla - Toekanda Bazar (Purbadhala part)	4.00	2.10	2.10	0.00	0.00	0.00	0	0.00	0	0.00
372834049	Latunia R&H - Shalhti (Jurian)	3.50	3.10	3.10	0.00	0.00	0.00	0	0.00	0	0.00
372834050	Agia Bazar - Baderputika Bazar	3.10	5.10	5.10	0.00	0.00	0.00	0	0.00	0	0.00
372834052	Court Bhaban - Purbadhala GC road via G.H.School	4.50	0.71	0.00	0.00	0.71	0.00	7	2.70	0	0.00
372834053	UTDC road-Hogla GC road via LSD	3.50	0.27	0.27	0.00	0.00	0.00	3	0.90	0	0.00
372834054	Hatkanda - Batta Bazar	3.50	2.30	1.50	0.80	0.00	0.00	0	0.00	0	0.00
372834055	Hatkhol - Ghagrapara	2.75	5.00	5.00	0.00	0.00	0.00	0	0.00	0	0.00

VILLAGE ROAD-A TOTAL: 40 Nos. Road

175.72 172.52 2.49 0.71 0.00 25 76.00 0 0.00

ROAD TYPE : VILLAGE ROAD-B

372835001	Upla - Jamdhala.	2.50	1.00	1.00	0.00	0.00	0.00	0	0.00	0	0.00
372835002	Paschim Moudam - Deotokon.	3.00	5.00	5.00	0.00	0.00	0.00	0	0.00	0	0.00
372835003	Chandpukuria - Inerchar.	2.50	4.50	4.50	0.00	0.00	0.00	0	0.00	0	0.00
372835004	Purbadhala bazar - Tarakanda Monarkanda.	2.50	3.30	3.30	0.00	0.00	0.00	0	0.00	0	0.00
372835009	Budhi -Shalti	2.00	1.65	1.65	0.00	0.00	0.00	0	0.00	0	0.00
372835010	Kapashia - Dudhi.	2.50	4.50	4.50	0.00	0.00	0.00	0	0.00	0	0.00
372835012	Budhi - Barha Rd	2.43	3.78	3.52	0.26	0.00	0.00	0	0.00	0	0.00
372835013	Kachianda - Putika.	3.72	5.30	5.30	0.00	0.00	0.00	0	0.00	0	0.00
372835016	Kalongka - Naigaon .	2.50	1.60	1.60	0.00	0.00	0.00	1	2.50	0	0.00
372835018	Jamaikona - Dhala	2.50	2.50	2.50	0.00	0.00	0.00	0	0.00	0	0.00
372835019	Hatdhala - Jatiabari	3.00	6.00	6.00	0.00	0.00	0.00	0	0.00	0	0.00
372835020	Atkapara -Duttakonia Via Lawari	2.50	4.25	4.25	0.00	0.00	0.00	0	0.00	0	0.00
372835021	Sunkiduari - Panishana	2.50	4.50	4.50	0.00	0.00	0.00	0	0.00	0	0.00
372835022	Mathang - Jugirgopa	3.00	2.83	2.83	0.00	0.00	0.00	0	0.00	0	0.00
372835023	Narandia - Bhugijawani	2.50	2.45	2.45	0.00	0.00	0.00	0	0.00	0	0.00
372835025	Narandia Bazar- Alampur Via Pikura	2.20	3.00	3.00	0.00	0.00	0.00	0	0.00	0	0.00
372835026	Pachim berail - Purba berail	3.50	2.50	2.50	0.00	0.00	0.00	0	0.00	0	0.00
372835027	Lorkori - HattKhala Bazar	2.50	2.15	2.15	0.00	0.00	0.00	0	0.00	0	0.00
372835028	Ukuakanda - Gopinathkhila	3.70	1.55	1.55	0.00	0.00	0.00	0	0.00	0	0.00
372835030	Atharputa - Mathang	2.50	4.50	4.50	0.00	0.00	0.00	0	0.00	0	0.00
372835033	Khatakhali - Mohima	3.00	3.00	3.00	0.00	0.00	0.00	0	0.00	0	0.00
372835035	Debkanda - Choror Vita	3.00	2.50	2.50	0.00	0.00	0.00	0	0.00	0	0.00
372835036	Dudhi - Khaturary	3.00	4.20	4.20	0.00	0.00	0.00	0	0.00	0	0.00
372835037	Purbadhala Bazar to Kalduar road	3.50	3.80	3.05	0.76	0.00	0.00	0	0.00	0	0.00
372835038	Isabpur-Nizampur	3.00	2.50	2.50	0.00	0.00	0.00	0	0.00	0	0.00
372835039	Purbadhala - Hatdhala rd	3.00	1.70	1.70	0.00	0.00	0.00	0	0.00	0	0.00

BASIC INFORMATION OF ROAD

DIVISION : DHAKA

DISTRICT : NETROKONA

ROAD CODE	ROAD NAME	CREST WIDTH (m)	TOTAL LENGTH (Km)	SURFACE TYPE-WISE BREAKE-UP (Km)				STRUCTURE		EXISTING GAP		
				EARTHEN	FLEXIBLE PAVEMENT (BC)	BRICK PAVEMENT (WBM/HBB/BFS)	RIGID PAVEMENT (CC/RCC)	NUMBER	SPAN (m)	NUMBER	SPAN (m)	
1	2	3	4	5	6	7	8	9	10	11	12	
372835040	Ghagra - Rogurampur bazar	3.00	2.20	2.20	0.00	0.00	0.00	0	0.00	0	0.00	
372835041	Subkai RHD - Lawkai Road	3.50	2.50	2.50	0.00	0.00	0.00	0	0.00	0	0.00	
372835042	Barial - Balia Bazar	3.00	3.80	3.80	0.00	0.00	0.00	0	0.00	0	0.00	
372835043	Agia Bazar - Kailaty	2.80	3.50	3.50	0.00	0.00	0.00	0	0.00	0	0.00	
372835044	Budhi - Padurkanda	2.30	3.00	3.00	0.00	0.00	0.00	0	0.00	0	0.00	
372835045	Babarbazar- Katakhal	2.75	2.30	2.30	0.00	0.00	0.00	0	0.00	0	0.00	
372835046	Chankhala- Shudkona Bazar	3.00	3.75	3.75	0.00	0.00	0.00	0	0.00	0	0.00	
372835047	Hiranpur-Paikura	2.90	3.50	3.50	0.00	0.00	0.00	0	0.00	0	0.00	
372835048	Chandhara- Shalti Via Noldagra	3.20	2.75	2.75	0.00	0.00	0.00	0	0.00	0	0.00	
372835049	Atkapara- Shalti Via Chowratia	2.80	4.50	4.50	0.00	0.00	0.00	0	0.00	0	0.00	
372835050	Vikunia - Hatkhala Via Konakhalihar	3.10	4.50	4.50	0.00	0.00	0.00	0	0.00	0	0.00	
372835051	Shahola- Patra Bazar	3.00	2.50	2.50	0.00	0.00	0.00	0	0.00	0	0.00	
372835052	Shahala- Hatkhala Bazar	2.75	3.20	3.20	0.00	0.00	0.00	0	0.00	0	0.00	
372835053	Hatkhala Bazar- Holudhati	2.50	2.75	2.75	0.00	0.00	0.00	0	0.00	0	0.00	
372835054	Fazilpur R&H -Shoristola Bazar	2.75	3.20	3.20	0.00	0.00	0.00	0	0.00	0	0.00	
VILLAGE ROAD-B TOTAL: 41 Nos. Road				132.51	131.50	1.02	0.00	0.00	1	2.50	0	0.00
PURBADHALA UPAZILA TOTAL: 106 Nos. Road				491.10	447.97	37.96	5.17	0.00	390	981.55	59	352.24