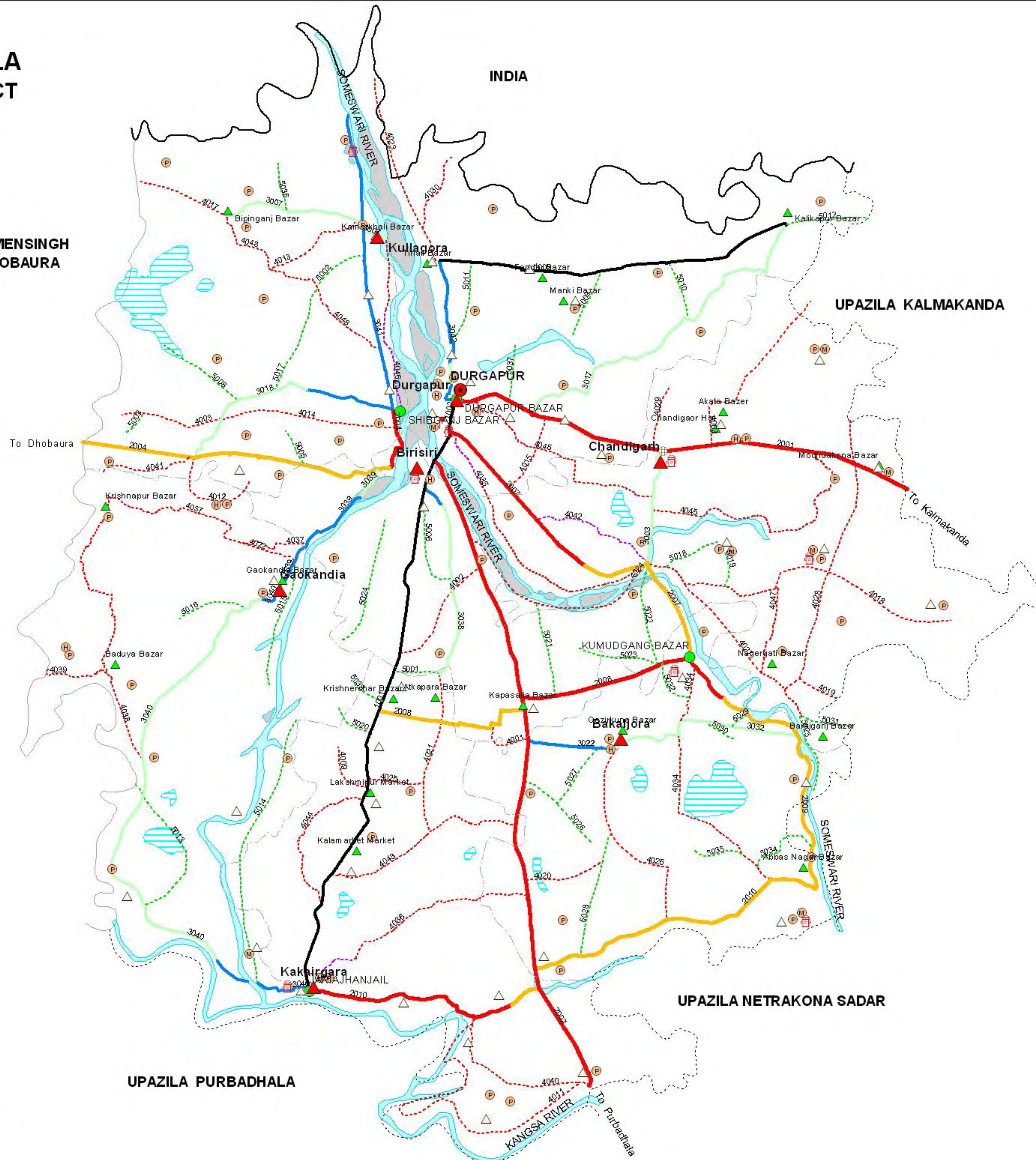


ROAD MAP DURGAPUR UPAZILA NETRAKONA DISTRICT

DISTRICT MYMENSINGH
UPAZILA DHOBAURA



LEGEND

- Administrative Boundary**
- International Boundary
 - - - District Boundary
 - Upazila Boundary
 - Union Boundary
 - Municipal Boundary

Administrative HQs

- District HQ
- Upazila HQ
- ▲ Union HQ

Physical Infrastructures

- National Highways
- Regional Highways
- Zila Road
- Upazila Road (Pucca)
- Upazila Road (Katcha)
- Union Road (Pucca)
- Union Road (Katcha)
- Village Road A (Pucca)
- Village Road A (Katcha)
- Village Road B (Pucca)
- Village Road B (Katcha)
- Paurashava Road
- Railway Network
- Embankment
- Telecommunication line
- Power Transmission Line

Natural Features

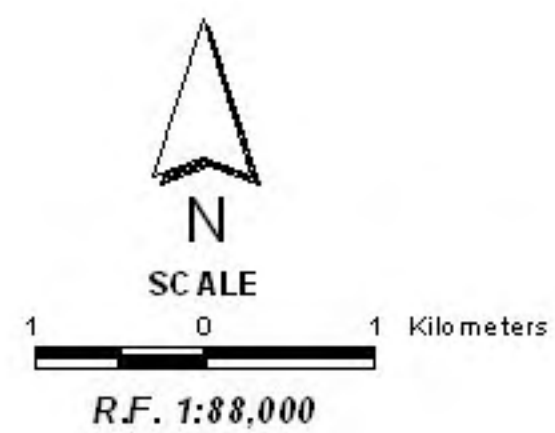
- Wide River
- Water Bodies
- Sandy Area
- Khal
- Forest
- Hill

Socio-Economic Infrastructures

- Growth Centre
- ▲ Small Hat/Bazar
- ▲ Police Station
- Upazila Health Complex
- ⊕ Family welfare Centre
- ⊕ Community Clinic
- ⊕ Post Office
- ⊕ College
- ⊕ High School
- ⊕ Primary School
- ⊕ Madrasa
- ⊕ Mosque
- ⊕ Ashrayan/Abasan
- ⊕ Temple

Compiled from : LGED Upazila Base Maps 1994-95, Landsat TM 1996,
GPS Survey 1999 and Field Checking in November 2004.
Projection : Lambert's Conformal Conic

PREPARED BY : GIS UNIT
LOCAL GOVERNMENT ENGINEERING DEPARTMENT



UPAZILA PURBADHALA

UPAZILA NETRAKONA SADAR

BASIC INFORMATION OF ROAD

DIVISION : DHAKA

DISTRICT : NETROKONA

ROAD CODE	ROAD NAME	CREST WIDTH (m)	TOTAL LENGTH (Km)	SURFACE TYPE-WISE BREAK-UP (Km)				STRUCTURE		EXISTING GAP	
				EARTHEN	FLEXIBLE PAVEMENT (BC)	BRICK PAVEMENT (WBM/HBB/BFS)	RIGID PAVEMENT (CC/RCC)	NUMBER	SPAN (m)	NUMBER	SPAN (m)
1	2	3	4	5	6	7	8	9	10	11	12

UPAZILA : DURGAPUR

ROAD TYPE : UPAZILA ROAD

372182001	Durgapur - Nazirpur road	7.30	9.73	0.00	9.73	0.00	0.00	14	111.05	0	0.00
372182002	Birisri - Deotokon Rd. (RHD #109)	7.30	13.68	0.00	13.68	0.00	0.00	17	353.33	0	0.00
372182004	Shibganj GC - Dubaura GC road.	4.00	8.00	8.00	0.00	0.00	0.00	2	11.20	5	205.00
372182007	Durgapur GC - Kamudgonj GC road	3.66	7.32	3.82	0.50	3.00	0.00	6	25.19	2	155.00
372182008	Krishnerchar R&H - Kumudgonj GC road Via Kapashatia bazar	7.30	7.43	2.82	4.61	0.00	0.00	15	83.93	0	0.00
372182009	Kumudgonj GC - Sidly GC road via Abbas Nagar Bazar	3.20	7.00	5.81	1.19	0.00	0.00	2	0.00	0	0.00
372182010	Jhanjail GC - Sidly GC road via Abbas Nagar Bazar	3.00	11.70	6.40	5.30	0.00	0.00	5	39.64	5	42.44
UPAZILA ROAD TOTAL: 7 Nos. Road			64.86	26.85	35.01	3.00	0.00	61	624.34	12	402.44

ROAD TYPE : UNION ROAD

372183003	Chandigor UP - Keronkhola Bazar road	4.88	2.50	2.50	0.00	0.00	0.00	1	13.50	0	0.00
372183007	Kullgara UP Office -Bipingonj Bazar road	3.33	4.00	2.31	0.00	1.69	0.00	4	4.20	0	0.00
372183017	Durgapur UP office - Kalikapur Bazar road	2.40	10.70	6.20	1.40	3.10	0.00	1	90.00	0	0.00
372183018	Durgapur UP office - Chourasta Bazar road	2.40	6.50	6.50	0.00	0.00	0.00	7	66.08	0	0.00
372183022	Gabauta FRB - Bakoljura UP Office (Gugirkona Bazar) road	3.00	1.65	1.65	0.00	0.00	0.00	3	26.00	5	101.50
372183032	Bakoljura UP Office - Baraiund Bazar via Pikpara Ferry Ghat road.	3.00	4.90	4.90	0.00	0.00	0.00	2	14.14	0	0.00
372183038	Brisiri UP Office to Atkapara Bazar road.	3.60	4.10	0.00	0.00	4.10	0.00	1	3.66	1	300.00
372183039	Shibgonj Bazar to Gowkandia UP Office road	4.60	3.20	1.80	0.40	1.00	0.00	18	51.85	0	0.00
372183040	Gowkandia UP Office -Janjail Bazar via Shankorpur Bazar road.	4.60	14.20	14.20	0.00	0.00	0.00	15	42.83	0	0.00
372183041	Shibgonj GC - Kamarkhali Bazar road	3.80	7.00	2.00	5.00	0.00	0.00	0	0.00	0	0.00
372183042	Durgapur UP office - Trinali Bazar road	3.60	3.38	0.00	0.00	3.38	0.00	1	3.66	1	300.00
UNION ROAD TOTAL: 11 Nos. Road			62.13	42.06	6.80	13.27	0.00	53	315.92	7	701.50

ROAD TYPE : VILLAGE ROAD-A

372184001	Gabauta - Patly	2.20	1.70	1.70	0.00	0.00	0.00	4	7.20	0	0.00
372184002	Nowapara R&H - Dakhinail	2.40	3.20	3.20	0.00	0.00	0.00	2	12.90	0	0.00
372184003	Chandigor H/S - Fechia	2.40	3.25	3.25	0.00	0.00	0.00	5	37.22	0	0.00
372184005	Vennakanda - Bandakaturi	2.50	2.80	2.80	0.00	0.00	0.00	0	0.00	2	18.00
372184009	Laxmipur - Indrapur	2.40	0.75	0.75	0.00	0.00	0.00	1	1.52	0	0.00
372184011	Nagua Madrasha - Dewtokone	3.00	8.00	8.00	0.00	0.00	0.00	4	3.60	0	0.00
372184012	Chowrasta - Dubrajpur	2.00	1.60	1.60	0.00	0.00	0.00	0	0.00	0	0.00
372184013	Dhanipara - Baraikandi	2.00	3.20	3.20	0.00	0.00	0.00	0	0.00	3	28.00
372184014	Shibgonj - Naliakanda rd.	2.00	4.00	4.00	0.00	0.00	0.00	3	4.80	0	0.00
372184015	Burunga - Kharas Rd.	2.50	1.60	1.60	0.00	0.00	0.00	3	7.00	0	0.00
372184017	Bipingonj - Putimari Rd.	3.00	1.50	1.50	0.00	0.00	0.00	3	60.00	0	0.00
372184018	Phulpur - Naogown Rd.	2.90	3.30	3.30	0.00	0.00	0.00	2	38.90	0	0.00
372184019	Baraiund - Kalmakanda Rd.	2.60	0.30	0.30	0.00	0.00	0.00	0	0.00	0	0.00
372184020	Birishiri - Dewtokone FRB- saluakanda	3.00	2.06	2.06	0.00	0.00	0.00	2	1.20	1	15.00
372184021	Atkapara - Pachim bilaspur Rd.	2.90	3.70	3.70	0.00	0.00	0.00	0	0.00	1	22.00
372184022	Gaokandia bazar - Goakandia Dubrajpur Rd.	1.25	0.67	0.67	0.00	0.00	0.00	1	0.90	0	0.00
372184023	Trinali - Bhabanipur Rd.	3.00	5.67	5.67	0.00	0.00	0.00	4	84.57	0	0.00
372184024	Dhakhinail - Khalishapara Rd.	2.40	3.30	3.30	0.00	0.00	0.00	0	0.00	0	0.00
372184025	Laxmipur - Kakairgora high school Rd.	2.50	1.92	1.92	0.00	0.00	0.00	2	40.00	1	15.00
372184026	Gojirkona - Sutiapara Rd.	1.20	5.15	5.15	0.00	0.00	0.00	3	25.50	2	15.00
372184027	Keronkhola - Baraiund bazar via Nagergati rd.	2.40	5.32	3.68	1.64	0.00	0.00	1	0.00	0	0.00
372184028	Lohargon - Baraiund bazar via Madhuakona Phulpur Alampur	3.66	6.00	6.00	0.00	0.00	0.00	1	1.52	5	94.50
372184029	Chandigar Bazar - Baniapara Rd.	3.05	0.85	0.85	0.00	0.00	0.00	2	20.90	0	0.00

BASIC INFORMATION OF ROAD

DIVISION : DHAKA

DISTRICT : NETROKONA

ROAD CODE	ROAD NAME	CREST WIDTH (m)	TOTAL LENGTH (Km)	SURFACE TYPE-WISE BREAK-UP (Km)				STRUCTURE		EXISTING GAP	
				EARTHEN	FLEXIBLE PAVEMENT (BC)	BRICK PAVEMENT (WBM/HBB/BFS)	RIGID PAVEMENT (CC/RCC)	NUMBER	SPAN (m)	NUMBER	SPAN (m)
1	2	3	4	5	6	7	8	9	10	11	12
372184030	Farangpara - Badambari Rd.	2.88	2.50	2.50	0.00	0.00	0.00	1	16.00	1	12.00
372184034	Kumudgonj - Sheoragonj via balichanda Rd (Abbas Nagar)	3.66	7.40	5.90	0.00	1.50	0.00	7	43.99	0	0.00
372184035	Durgapur - Keronkhola Rd via Dhanshira, Juktidor rd.	3.66	6.16	5.16	0.00	1.00	0.00	0	0.00	0	0.00
372184036	Jhangail - Madurpar Rd. (Birishiri Dewtokona FRB)	3.66	5.48	5.34	0.00	0.14	0.00	1	45.00	3	120.00
372184037	Gaokandia Ferry ghat - Kistapur bazar	3.66	4.27	4.27	0.00	0.00	0.00	11	57.00	0	0.00
372184038	Kistapur - Munshipara Rd	3.66	6.16	6.16	0.00	0.00	0.00	10	34.90	2	100.00
372184039	Bhadua - Bandhausan Rd	3.66	3.35	3.35	0.00	0.00	0.00	3	55.04	0	0.00
372184040	Golaikhali Ferry ghat - Dewtokona bazar	3.66	3.65	3.65	0.00	0.00	0.00	2	18.00	0	0.00
372184041	Chowrasta FRB - Kistapur Bazar	3.66	2.50	2.50	0.00	0.00	0.00	4	7.20	0	0.00
372184042	Keronkhola -Majhail road	4.88	2.53	0.00	2.53	0.00	0.00	0	0.00	0	0.00
372184043	Suknakori - Purbabelaspur Rd.	3.00	4.35	4.35	0.00	0.00	0.00	0	0.00	0	0.00
372184044	Suknakori R&H - Santipur Rd.	3.00	3.45	3.45	0.00	0.00	0.00	0	0.00	0	0.00
372184045	Satasi - Durgapur HQ rd.	3.00	11.58	11.58	0.00	0.00	0.00	0	0.00	0	0.00
372184046	Shibgonj Bazar - Kullgara UP Office road	4.88	3.80	0.00	3.80	0.00	0.00	9	27.71	0	0.00
372184047	Karankhola Ferry Ghat - Baraiund Bazar via Fulpur Road	3.00	7.32	0.00	7.32	0.00	0.00	12	48.91	3	95.00
372184048	Dakumara - Bipinganj road	3.00	5.80	5.80	0.00	0.00	0.00	10	81.94	0	0.00
VILLAGE ROAD-A TOTAL: 39 Nos. Road			150.14	132.21	15.29	2.64	0.00	113	783.42	24	534.50

ROAD TYPE : VILLAGE ROAD-B

372185001	Palashkandi - Atkapara Rd.	1.50	1.40	1.40	0.00	0.00	0.00	0	0.00	2	18.00
372185002	Madhabpur - Baraikandi.	1.50	1.25	1.25	0.00	0.00	0.00	0	0.00	2	15.00
372185003	Laharchura - Doulatpur.	1.50	0.80	0.80	0.00	0.00	0.00	1	0.90	0	0.00
372185005	Hariaunda - Naljora.	1.00	1.50	1.50	0.00	0.00	0.00	0	0.00	0	0.00
372185006	Birisiri Worldvision Hospital - Bhuligoan.	1.10	1.28	1.28	0.00	0.00	0.00	0	0.00	0	0.00
372185008	Kakrakanda - Chinakori beel Rd.	1.50	0.80	0.80	0.00	0.00	0.00	0	0.00	0	0.00
372185009	Chandrakona - Mankifanda Rd.	2.75	2.05	2.05	0.00	0.00	0.00	2	22.00	0	0.00
372185010	Nandanagar - Barumari	3.00	1.58	1.58	0.00	0.00	0.00	1	10.00	2	36.00
372185011	Durgapur - Naloyapara Rd.	2.80	1.90	1.90	0.00	0.00	0.00	5	9.11	0	0.00
372185012	Kalikapur - Kalmakanda	3.00	1.90	1.90	0.00	0.00	0.00	3	181.00	0	0.00
372185013	Munshipara - Sankarpur mosque Rd.	2.70	1.47	1.47	0.00	0.00	0.00	2	74.00	0	0.00
372185014	Uttar Biswanathpur - Tatirkona	3.10	7.39	7.39	0.00	0.00	0.00	0	0.00	7	186.00
372185015	Gaokandia lunch ghat - Gaorakhali kanda Rd.	2.40	2.20	2.20	0.00	0.00	0.00	0	0.00	0	0.00
372185016	Jaigirpara - Hatimara Rd.	2.40	0.95	0.95	0.00	0.00	0.00	0	0.00	0	0.00
372185017	Kakrakanda - Madabpur	2.50	1.70	1.70	0.00	0.00	0.00	1	0.90	1	3.00
372185018	Karonkhola - Mou Govt.Pry.School Rd.	2.50	2.13	2.13	0.00	0.00	0.00	1	3.04	0	0.00
372185019	Keronkhola - Mou madrasha Rd.	2.50	0.70	0.70	0.00	0.00	0.00	0	0.00	0	0.00
372185020	Krishnerchar - Bagerchar	3.56	1.50	1.50	0.00	0.00	0.00	3	20.00	0	0.00
372185021	Birishiri - Kapashatia	1.50	2.55	2.55	0.00	0.00	0.00	0	0.00	0	0.00
372185022	Khalishapara - People nari madrasha Rd.	1.52	2.05	2.05	0.00	0.00	0.00	4	4.22	0	0.00
372185023	Baraikandi - People nari madrasha	1.20	3.00	3.00	0.00	0.00	0.00	0	0.00	0	0.00
372185024	Gohalideo - Palashkandi rd.	1.00	2.00	2.00	0.00	0.00	0.00	1	12.00	0	0.00
372185025	Baraiund - Paikora rd.	1.60	1.74	1.74	0.00	0.00	0.00	0	0.00	0	0.00
372185026	Sriramkhila - saluakanda Rd.	3.00	2.65	2.65	0.00	0.00	0.00	1	36.00	0	0.00
372185027	Gojirkona - Sriramkhila Rd.	1.60	1.71	1.71	0.00	0.00	0.00	2	19.80	0	0.00
372185028	Saluakanda - Ketra Rd.	1.20	2.49	2.49	0.00	0.00	0.00	0	0.00	1	30.00
372185029	Balichanda - Pacchim konapara Rd.	1.50	0.55	0.55	0.00	0.00	0.00	0	0.00	0	0.00
372185030	Balichanda - Aluaddin Regd.non.govt. pry.School	1.70	0.25	0.25	0.00	0.00	0.00	1	1.52	0	0.00
372185031	Baraiund - Kandapara	1.50	1.00	1.00	0.00	0.00	0.00	1	1.52	1	2.00
372185032	Kakjor - Purba ram nagor Rd.	1.00	1.58	1.58	0.00	0.00	0.00	0	0.00	0	0.00
372185033	Uttarkresnerchar R&H rd - Mesakhali rd.	2.00	1.50	1.50	0.00	0.00	0.00	0	0.00	0	0.00
372185034	Nagarshingha Pry. School- Sumessory river rd.	3.60	2.11	2.11	0.00	0.00	0.00	0	0.00	1	20.00
372185035	Charigaon - Shingha Madrasha rd.	3.66	1.17	1.17	0.00	0.00	0.00	0	0.00	1	60.00
372185036	Changara - Pachkahonia Adarshagram Rd	3.70	0.72	0.72	0.00	0.00	0.00	2	45.30	0	0.00
372185037	Thakurbarikanda - Atrakhali.	1.00	1.00	1.00	0.00	0.00	0.00	0	0.00	0	0.00

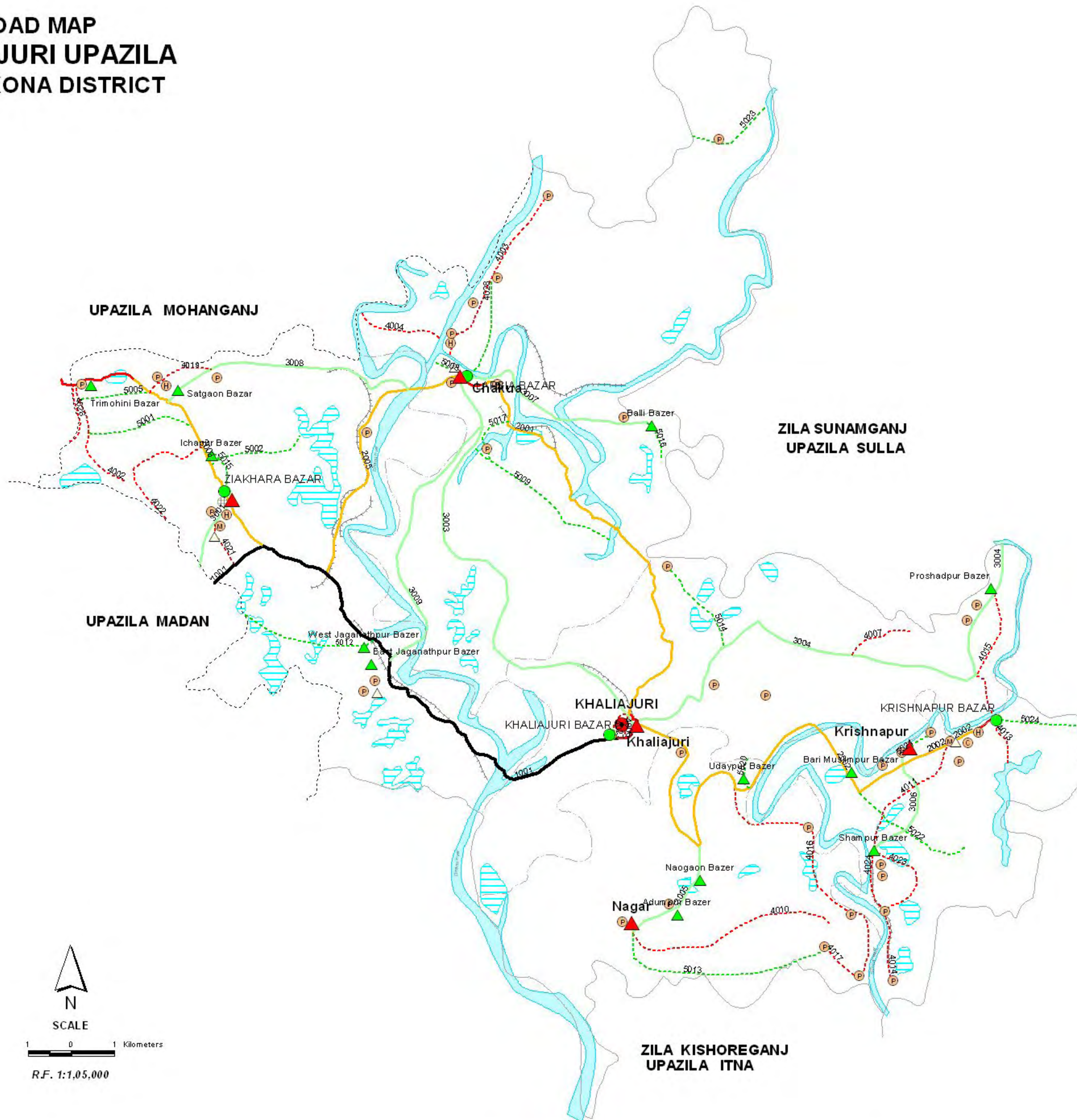
BASIC INFORMATION OF ROAD

DIVISION : DHAKA

DISTRICT : NETROKONA

ROAD CODE	ROAD NAME	CREST WIDTH (m)	TOTAL LENGTH (Km)	SURFACE TYPE-WISE BREAKE-UP (Km)				STRUCTURE		EXISTING GAP	
				EARTHEN	FLEXIBLE PAVEMENT (BC)	BRICK PAVEMENT (WBM/HBB/BFS)	RIGID PAVEMENT (CC/RCC)	NUMBER	SPAN (m)	NUMBER	SPAN (m)
1	2	3	4	5	6	7	8	9	10	11	12
VILLAGE ROAD-B TOTAL: 35 Nos. Road			60.57	60.57	0.00	0.00	0.00	31	441.31	18	370.00
DURGAPUR UPAZILA TOTAL: 92 Nos. Road			337.70	261.70	57.10	18.91	0.00	258	2164.99	61	2008.44

ROAD MAP KHALIAJURI UPAZILA NETRAKONA DISTRICT



LEGEND

Administrative Boundary

- International Boundary
- District Boundary
- - - - - Upazila Boundary
- - - - - Union Boundary
- - - - - Municipal Boundary

Administrative HQs

- District HQ
- Upazila HQ
- ▲ Union HQ

Physical Infrastructures

- National Highways
- Regional Highways
- Zila Road
- Upazila Road (Pucca)
- Upazila Road (Katcha)
- Union Road (Pucca)
- Union Road (Katcha)
- Village Road A (Pucca)
- Village Road A (Katcha)
- Village Road B (Pucca)
- Village Road B (Katcha)
- Paurashava Road
- Railway Network
- Embankment
- Telecommunication line
- Power Transmission Line

Natural Features

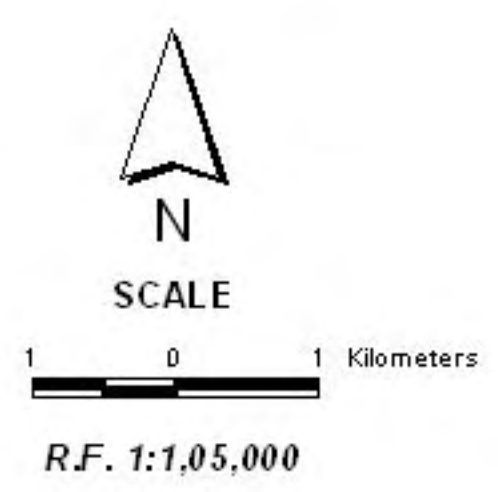
- Wide River
- Water Bodies
- Sandy Area
- Khal
- Forest
- Hill

Socio-Economic Infrastructures

- Growth Centre
- ▲ Small Hat/Bazar
- Police Station
- Upazila Health Complex
- Family welfare Centre
- Community Clinic
- Post Office
- College
- High School
- Primary School
- Madrasa
- ▲ Mosque
- ▲ Ashrayan/Abasan
- ⊕ Temple

Compiled from : LGED Upazila Base Maps 1994-95, Landsat TM 1998,
GPS Survey 1999 and Field Checking in November 2004
Projection : Lambert's Conformal Conic

PREPARED BY : GIS UNIT
LOCAL GOVERNMENT ENGINEERING DEPARTMENT



BASIC INFORMATION OF ROAD

DIVISION : DHAKA

DISTRICT : NETROKONA

ROAD CODE	ROAD NAME	CREST WIDTH (m)	TOTAL LENGTH (Km)	SURFACE TYPE-WISE BREAK-UP (Km)				STRUCTURE		EXISTING GAP	
				EARTHEN	FLEXIBLE PAVEMENT (BC)	BRICK PAVEMENT (WBM/HBB/BFS)	RIGID PAVEMENT (CC/RCC)	NUMBER	SPAN (m)	NUMBER	SPAN (m)
1	2	3	4	5	6	7	8	9	10	11	12

UPAZILA : KHALIAJURI

ROAD TYPE : UPAZILA ROAD

372382001	Khaliajuri GC - Lipsa Bazar road	4.57	11.75	11.05	0.00	0.50	0.20	1	4.00	12	155.00
372382002	Khaliajuri GC - Krishnapur GC road	4.00	16.00	15.50	0.00	0.50	0.00	0	0.00	0	0.00
372382003	Ziakhara R&H - Chesrakhal GC road via Ziakhara GC	4.00	8.00	6.00	2.00	0.00	0.00	0	0.00	0	0.00
372382004	Khaliajuri Upazila H/Q - Khaliajuri GC	3.05	1.20	0.14	1.00	0.06	0.00	0	0.00	0	0.00
372382005	Khaliajuri-Madan R&H - Lipsa GC road via Nowtana & Asodpur Ferry ghat	3.50	6.00	6.00	0.00	0.00	0.00	0	0.00	0	0.00

UPAZILA ROAD TOTAL: 5 Nos. Road

42.95 38.69 3.00 1.06 0.20 1 4.00 12 155.00

ROAD TYPE : UNION ROAD

372383001	Mendipur UP (Jhikhora GC) - Gobindasri Bazar road	3.00	3.00	3.00	0.00	0.00	0.00	0	0.00	0	0.00
372383003	Lipsha GC - Khaliajuri UP road via Faridpur	2.44	13.00	13.00	0.00	0.00	0.00	0	0.00	0	0.00
372383004	Khaliajuri UP - Proshadpur Bazar via Roail-Adawara Nayanagar	3.00	14.00	14.00	0.00	0.00	0.00	0	0.00	0	0.00
372383005	Ballabpur - Nagar UP Office road via noagaon bazar	3.50	4.00	4.00	0.00	0.00	0.00	0	0.00	0	0.00
372383006	Krishnapur UP office - Shampur Bazar road	3.50	5.00	5.00	0.00	0.00	0.00	0	0.00	0	0.00
372383007	Chakua UP - Bolli bazar road via Fatua	1.70	7.00	7.00	0.00	0.00	0.00	0	0.00	0	0.00
372383008	Satgaon Bazar - Chakua UP (Asadpur Ferry Ghat) road via khalapara	2.00	6.31	6.31	0.00	0.00	0.00	0	0.00	0	0.00
372383009	Jagonnathpur East Bazar - Chakua UP road via Lachghat & Faridpur	1.80	7.00	7.00	0.00	0.00	0.00	0	0.00	0	0.00

UNION ROAD TOTAL: 8 Nos. Road

59.31 59.31 0.00 0.00 0.00 0 0.00 0 0.00

ROAD TYPE : VILLAGE ROAD-A

372384002	Trimohoni Ferry Ghat - Bawash haor	2.00	4.00	4.00	0.00	0.00	0.00	0	0.00	0	0.00
372384003	Shaldigha Ferry Ghat - Mukimpur via Harakandi Patra	2.00	9.00	9.00	0.00	0.00	0.00	0	0.00	0	0.00
372384004	Lipsha West Shibir - Rajibpur Pry.Sch	2.00	2.50	2.50	0.00	0.00	0.00	0	0.00	0	0.00
372384006	Khaliazuri Pry.Sch- Khaliazuri College	2.00	1.00	0.00	1.00	0.00	0.00	0	0.00	0	0.00
372384007	Adawara - Zughimara	1.50	3.00	3.00	0.00	0.00	0.00	0	0.00	0	0.00
372384010	Adampur Bazar - Vhagatia road.	2.00	5.00	5.00	0.00	0.00	0.00	0	0.00	0	0.00
372384011	Krishnapur westpara-Shampur Bazar via Kutubpur H.S.	2.00	4.00	4.00	0.00	0.00	0.00	0	0.00	0	0.00
372384013	Krishnapur - Chaya river	1.50	2.00	2.00	0.00	0.00	0.00	0	0.00	0	0.00
372384014	Muradpur - Nazirpur	1.50	2.00	2.00	0.00	0.00	0.00	0	0.00	0	0.00
372384015	Krishnapur-Prashadpur via Amanipur road	3.00	5.00	5.00	0.00	0.00	0.00	0	0.00	0	0.00
372384016	Udaypur - Hayatpur road	3.50	4.50	4.50	0.00	0.00	0.00	0	0.00	0	0.00
372384017	Hayatpur - Chanpur via Khusalpur	3.00	5.00	5.00	0.00	0.00	0.00	0	0.00	0	0.00
372384019	Satgaon - Khalapara Rd.	3.00	3.00	3.00	0.00	0.00	0.00	0	0.00	0	0.00
372384021	Khaliajuri - Madan road Nurpur Bolli - Ziakhora GC	3.00	1.50	1.50	0.00	0.00	0.00	0	0.00	0	0.00
372384022	Mendipur - Gobindasree Ferry Ghat road.	3.00	3.00	3.00	0.00	0.00	0.00	0	0.00	0	0.00
372384023	Shampur Bazar - Nazirpur Rd.	3.00	4.00	4.00	0.00	0.00	0.00	0	0.00	0	0.00
372384024	Shampur Bazar - Muradpur Rd.	3.00	3.00	3.00	0.00	0.00	0.00	0	0.00	0	0.00
372384026	Mendipur Pry. School - Bamunikona Rd.	3.00	2.00	2.00	0.00	0.00	0.00	0	0.00	0	0.00
372384027	Khaliajuri Old Hati to Khaliajuri GC via Degolhati, Baniapara road.	3.00	1.50	1.50	0.00	0.00	0.00	0	0.00	0	0.00
372384028	Lipsa GC - harakandi rd	3.00	2.50	2.50	0.00	0.00	0.00	0	0.00	0	0.00

VILLAGE ROAD-A TOTAL: 20 Nos. Road

67.50 66.50 1.00 0.00 0.00 0 0.00 0 0.00

ROAD TYPE : VILLAGE ROAD-B

372385001	Mendipur Westpara - Bawalee haor	1.50	4.00	4.00	0.00	0.00	0.00	0	0.00	0	0.00
372385002	Ichapur westpara - Roailbil	1.50	3.50	3.50	0.00	0.00	0.00	0	0.00	0	0.00
372385005	Satgaon Bazar - Old BC Rd.	2.00	2.00	2.00	0.00	0.00	0.00	0	0.00	0	0.00
372385008	Lipsha Bazar - Launch Ghat	2.40	1.00	1.00	0.00	0.00	0.00	0	0.00	0	0.00

BASIC INFORMATION OF ROAD

DIVISION : DHAKA

DISTRICT : NETROKONA

ROAD CODE	ROAD NAME	CREST WIDTH (m)	TOTAL LENGTH (Km)	SURFACE TYPE-WISE BREAKE-UP (Km)				STRUCTURE		EXISTING GAP		
				EARTHEN	FLEXIBLE PAVEMENT (BC)	BRICK PAVEMENT (WBM/HBB/BFS)	RIGID PAVEMENT (CC/RCC)	NUMBER	SPAN (m)	NUMBER	SPAN (m)	
1	2	3	4	5	6	7	8	9	10	11	12	
372385009	Ranichapur Kheyaghat - Dhakhin Daspara	2.20	2.00	2.00	0.00	0.00	0.00	0	0.00	0	0.00	
372385012	Zagonathpur westpara Bazar - Gobindasree Rd.	2.00	5.00	5.00	0.00	0.00	0.00	0	0.00	0	0.00	
372385013	Adampur - Chanpur road	2.00	4.50	4.50	0.00	0.00	0.00	0	0.00	0	0.00	
372385014	Gochikhai - Roail road.	2.20	3.50	3.50	0.00	0.00	0.00	0	0.00	0	0.00	
372385015	Ichapur westpara Pry. School	2.00	0.17	0.17	0.00	0.00	0.00	0	0.00	0	0.00	
372385016	Bolli village - Bolli Bazar Rd.	2.30	0.60	0.60	0.00	0.00	0.00	0	0.00	0	0.00	
372385017	Chakua Ghaspara - Chakua Shaha Malupara via Pry. School	3.50	1.30	1.30	0.00	0.00	0.00	0	0.00	0	0.00	
372385020	Udaypur Village to Udaypur Bazar road	3.00	0.50	0.50	0.00	0.00	0.00	0	0.00	0	0.00	
372385021	Kallanpur - Ktubpur H. School road	3.50	0.50	0.50	0.00	0.00	0.00	0	0.00	0	0.00	
372385022	Muslimpur Bazar - Gongabadar road	3.20	1.50	1.50	0.00	0.00	0.00	0	0.00	0	0.00	
372385023	Mokimpur - Daudpur road	3.50	3.00	3.00	0.00	0.00	0.00	0	0.00	0	0.00	
372385024	Krishnapur - Sultanpur	3.00	3.00	3.00	0.00	0.00	0.00	0	0.00	0	0.00	
VILLAGE ROAD-B TOTAL: 16 Nos. Road				36.07	36.07	0.00	0.00	0.00	0	0.00	0	0.00
KHALIAJURI UPAZILA TOTAL: 49 Nos. Road				205.83	200.57	4.00	1.06	0.20	1	4.00	12	155.00

ROAD MAP KALMAKANDA UPAZILA NETRAKONA DISTRICT

LEGEND

Administrative Boundary

- International Boundary
- District Boundary
- - - Upazila Boundary
- - - Union Boundary
- - - Municipal Boundary

Administrative HQs

- District HQ
- Upazila HQ
- ▲ Union HQ

Physical Infrastructures

- National Highways
- Regional Highways
- Zila Road
- Upazila Road (Pucca)
- Upazila Road (Katcha)
- Union Road (Pucca)
- Union Road (Katcha)
- Village Road A (Pucca)
- Village Road A (Katcha)
- Village Road B (Pucca)
- Village Road B (Katcha)
- Paurashava Road
- Railway Network
- Embankment
- Telecommunication line
- Power Transmission Line

Natural Features

- Wide River
- Water Bodies
- Sandy Area
- Khal
- Forest
- Hill

Socio-Economic Infrastructures

- Growth Centre
- ▲ Small Hat/Bazar
- Police Station
- Upazila Health Complex
- Family welfare Centre
- Community Clinic
- Post Office
- College
- High School
- Primary School
- Madrasa
- Mosque
- ▲ Ashrayan/Abasan
- ▲ Temple

Compiled from : LGED Upazila Base Maps 1994-95, Landsat TM 1998,
GPS Survey 1999 and Field Checking in November 2004.

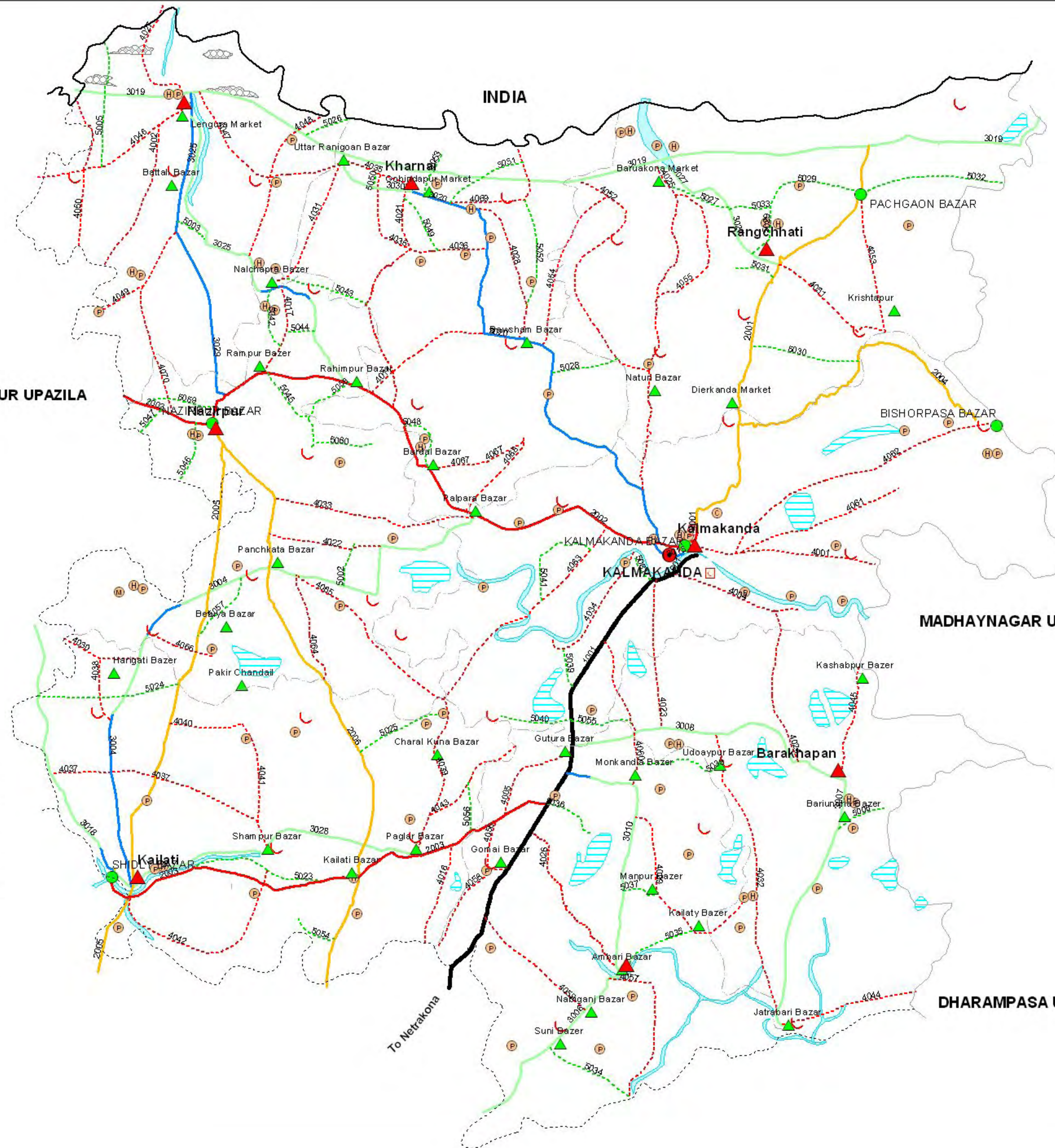
Projection : Lambert's Conformal Conic

PREPARED BY : GIS UNIT

LOCAL GOVERNMENT ENGINEERING DEPARTMENT

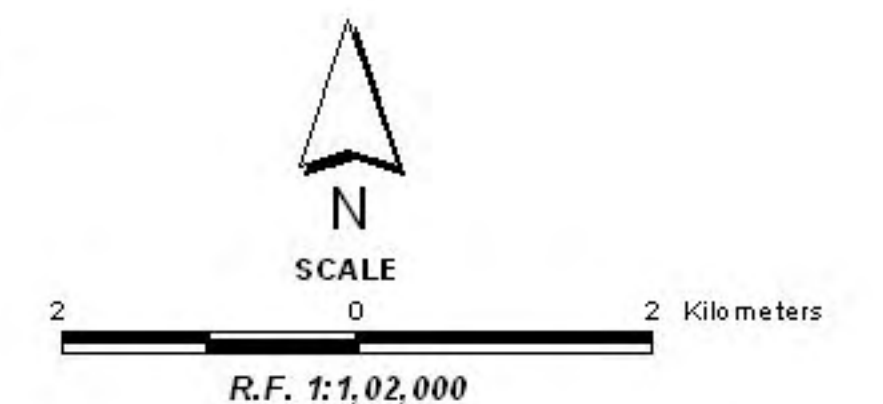
DURGAPUR UPAZILA

NETRAKONA SADAR UPAZILA



MADHAYNAGAR UPAZILA

DHARAMPASA UPAZILA



BASIC INFORMATION OF ROAD

DIVISION : DHAKA

DISTRICT : NETROKONA

ROAD CODE	ROAD NAME	CREST WIDTH (m)	TOTAL LENGTH (Km)	SURFACE TYPE-WISE BREAK-UP (Km)				STRUCTURE		EXISTING GAP	
				EARTHEN	FLEXIBLE PAVEMENT (BC)	BRICK PAVEMENT (WBM/HBB/BFS)	RIGID PAVEMENT (CC/RCC)	NUMBER	SPAN (m)	NUMBER	SPAN (m)
1	2	3	4	5	6	7	8	9	10	11	12

UPAZILA : KALMAKANDA

ROAD TYPE : UPAZILA ROAD

372402001	Kalmakanda - Pachgaon GC Road.	6.00	11.20	9.56	1.64	0.00	0.00	13	230.96	3	163.00	
372402002	Kalmakanda - Nazirpur GC -Durgapur Road.	6.50	14.45	0.00	14.45	0.00	0.00	21	383.40	0	0.00	
372402003	Pabai R&H- Shidly GC Road.	6.40	10.92	0.00	10.92	0.00	0.00	26	117.09	0	0.00	
372402004	Kalihala - Bisherpaha GC Road.	6.60	7.95	7.95	0.00	0.00	0.00	7	36.14	4	105.00	
372402005	Nazirpur GC - Netrakona via Shidly GC Road (Kalmakanda Part).	3.00	11.55	11.55	0.00	0.00	0.00	28	390.39	1	15.00	
372402006	Nazirpur GC- Fakirar bazar Rd (Kalmakanda Part).	2.50	13.92	13.92	0.00	0.00	0.00	18	72.68	9	545.00	
UPAZILA ROAD TOTAL: 6 Nos. Road				69.99	42.98	27.01	0.00	0.00	113	1230.65	17	828.00

ROAD TYPE : UNION ROAD

372403004	Kailati UP Office (Sidly) - Palpara bazar via Anandapur bazar, Panchkatha bazar.	3.66	15.10	11.72	0.00	3.38	0.00	24	154.36	6	130.00	
372403006	Pogla UP Office (Ambari) - Dhasdar Bazar via Suni bazar Road	2.23	6.54	6.54	0.00	0.00	0.00	10	79.42	3	71.00	
372403007	Barakhapan UP Office- Jatrabari Bazar Road	3.00	6.60	6.60	0.00	0.00	0.00	4	6.20	2	130.00	
372403008	Barakhapan UP Office - Gutura bazar Road	3.60	6.66	6.66	0.00	0.00	0.00	11	85.74	3	56.00	
372403010	Pogla UP Office (Ambari) - Gutura Bazar Road via Monkandia bazar	4.88	5.59	4.72	0.00	0.88	0.00	21	95.68	1	5.00	
372403015	U.T.D.C - Kalmakanda bazar (UP Office) Road	3.66	1.25	0.50	0.00	0.75	0.00	2	14.57	0	0.00	
372403018	Kailati UP Office (Sidly) - Baraiundha bazar Road	3.66	6.40	5.80	0.00	0.60	0.00	3	2.40	7	37.00	
372403019	Moheskola bazar- Bharatpur bourder Road via Langura UP Office	4.00	23.12	23.12	0.00	0.00	0.00	5	76.88	37	663.00	
372403020	Kalmakanda-Kharnai UP Office (Gobindapur Bazar) Road	4.88	10.62	0.00	10.62	0.00	0.00	33	181.47	0	0.00	
372403025	Langura UP Office - Rahimpur Bazar via Nalchakra Bz. Rd.	4.00	7.20	6.26	0.94	0.00	0.00	7	27.20	3	3.00	
372403027	Rangchati UP Office - Baroakona bazar.	4.30	3.00	3.00	0.00	0.00	0.00	1	0.63	1	200.00	
372403028	Kailati UP Office (Sidly) - Pagla Bazar via Shaympur bazar.	3.66	7.00	7.00	0.00	0.00	0.00	2	1.50	4	213.00	
372403029	Langura UP Office- Nazirpur GC Road.	7.32	5.75	0.00	5.75	0.00	0.00	6	88.10	1	3.00	
372403030	Kharnai U.P.Office to Uttar Ranigoan Bazar	3.66	3.15	3.15	0.00	0.00	0.00	7	25.72	2	4.50	
UNION ROAD TOTAL: 14 Nos. Road				107.98	85.06	17.31	5.60	0.00	136	839.87	70	1515.50

ROAD TYPE : VILLAGE ROAD-A

372404001	Kalmakanda - Rogurampur.	3.80	3.90	3.50	0.00	0.40	0.00	9	25.70	0	0.00
372404002	Langra - Shibpur.	2.50	3.72	3.72	0.00	0.00	0.00	0	0.00	3	68.00
372404004	Kalmakanda - Ishabpur.	3.00	3.56	3.56	0.00	0.00	0.00	2	3.40	3	28.00
372404005	Gutura - Sutarparua via Tenga & Panchpara	3.60	3.90	3.90	0.00	0.00	0.00	4	13.13	3	25.00
372404011	Rahimpur - Bausam Rd	3.00	5.50	5.50	0.00	0.00	0.00	3	52.16	3	38.00
372404014	Bardal - Kantapur rd.	3.00	3.20	3.20	0.00	0.00	0.00	0	0.00	0	0.00
372404016	Barparua - Tagharia Bazar rd.	3.00	3.20	3.20	0.00	0.00	0.00	5	39.50	4	56.00
372404017	Rampur - Nalchakra Bazar rd.	2.50	3.15	2.15	0.00	1.00	0.00	4	20.52	0	0.00
372404021	Gobindapur - Gazarmari (Bardal bazar)	3.90	5.69	5.69	0.00	0.00	0.00	11	43.96	4	136.00
372404022	Kayra- Kandapara Bazar road via Amtala	2.95	3.00	3.00	0.00	0.00	0.00	2	7.00	3	34.00
372404023	Kalmakanda Tatiakhali -Joynagar Madrasha	3.50	3.50	3.50	0.00	0.00	0.00	0	0.00	0	0.00
372404024	Mantala-Barkhapan	4.00	5.22	5.22	0.00	0.00	0.00	0	0.00	0	0.00
372404025	Kalmakanda-Baruakona	4.20	5.22	5.22	0.00	0.00	0.00	5	187.70	3	111.00
372404026	Asharani-Ambari Bazar road	3.10	3.38	3.38	0.00	0.00	0.00	0	0.00	0	0.00
372404027	Lengura Bazar - Satshahid Graveyard	4.00	3.50	3.50	0.00	0.00	0.00	0	0.00	0	0.00
372404028	Bausham Bazar to Gabindapu road via Madukura	3.80	3.80	3.80	0.00	0.00	0.00	0	0.00	0	0.00
372404029	Gutura-Ambari road to Ricka via Kailaty	3.50	3.60	3.60	0.00	0.00	0.00	0	0.00	0	0.00
372404030	Anadhapur Bazar to Bariundha Bazar via Krishanapur	3.20	3.75	3.75	0.00	0.00	0.00	0	0.00	0	0.00
372404031	Nalchakra Bazar to Uttar Ranigoan Bazar	3.00	4.00	4.00	0.00	0.00	0.00	0	0.00	0	0.00

BASIC INFORMATION OF ROAD

DIVISION : DHAKA

DISTRICT : NETROKONA

ROAD CODE	ROAD NAME	CREST WIDTH (m)	TOTAL LENGTH (Km)	SURFACE TYPE-WISE BREAK-UP (Km)				STRUCTURE		EXISTING GAP	
				EARTHEN	FLEXIBLE PAVEMENT (BC)	BRICK PAVEMENT (WBM/HBB/BFS)	RIGID PAVEMENT (CC/RCC)	NUMBER	SPAN (m)	NUMBER	SPAN (m)
1	2	3	4	5	6	7	8	9	10	11	12
372404032	Udayapur - Jatarabari road	3.00	8.00	8.00	0.00	0.00	0.00	0	0.00	0	0.00
372404033	Palpara Bazar -Katuakanda via Kayra & Kantapur	3.00	6.00	6.00	0.00	0.00	0.00	3	16.00	3	33.00
372404034	Bashaura Farry Ghat-Bamni road	3.60	3.20	3.20	0.00	0.00	0.00	0	0.00	0	0.00
372404035	Gabindhapur Bazar to Uttar Raigoan Via Kharni B.O.P	3.60	4.50	4.50	0.00	0.00	0.00	0	0.00	0	0.00
372404036	Bamangoan - Kharnai via Biswanathpur & Seenpara	3.00	4.50	4.50	0.00	0.00	0.00	8	33.65	3	70.00
372404037	Shyampur Bazar-Mahishasura via Baniapara	3.60	6.00	6.00	0.00	0.00	0.00	7	17.90	1	10.00
372404038	Ajgara-Krishnapur road via Harigati	3.05	3.00	3.00	0.00	0.00	0.00	0	0.00	0	0.00
372404039	Pagla Bazar-Khala Pry School	3.05	3.50	3.50	0.00	0.00	0.00	0	0.00	0	0.00
372404040	Nawripara-Chakona	3.66	2.75	2.75	0.00	0.00	0.00	0	0.00	0	0.00
372404041	Biswampur-Chankona	3.05	3.00	3.00	0.00	0.00	0.00	0	0.00	0	0.00
372404042	Naktipara-Baltali	3.00	5.00	5.00	0.00	0.00	0.00	0	0.00	0	0.00
372404043	Pagla Govt.Pry School- D.Ranigoan	3.00	3.20	3.20	0.00	0.00	0.00	0	0.00	0	0.00
372404044	Jatrabari-Baushari	3.60	3.50	3.50	0.00	0.00	0.00	0	0.00	0	0.00
372404045	Kashabpur-Barkhapan	3.66	2.75	2.75	0.00	0.00	0.00	0	0.00	0	0.00
372404046	Lengura Bazar - Jigatala	3.66	3.75	3.75	0.00	0.00	0.00	0	0.00	0	0.00
372404047	Chaitanagar-U.Ranigoan Bazar	3.66	4.75	4.75	0.00	0.00	0.00	0	0.00	0	0.00
372404048	Baluchara High School- Chagni Pry School	3.00	4.00	4.00	0.00	0.00	0.00	0	0.00	0	0.00
372404049	Baluchara- Rajnagar	3.66	3.50	3.50	0.00	0.00	0.00	0	0.00	0	0.00
372404050	Radhanagar-Manikpur	3.05	3.50	3.50	0.00	0.00	0.00	0	0.00	0	0.00
372404051	Rangchati - Krishtapur	3.00	3.25	3.25	0.00	0.00	0.00	0	0.00	0	0.00
372404052	Omargan - Battala	3.00	5.50	5.50	0.00	0.00	0.00	0	0.00	0	0.00
372404053	Panchgoan Bazar- Krishtapur	2.85	3.00	3.00	0.00	0.00	0.00	0	0.00	0	0.00
372404054	Basham Bazar-Chakantop	3.05	3.00	3.00	0.00	0.00	0.00	0	0.00	0	0.00
372404055	Kalaikandi-Mahadew River	3.66	3.25	3.25	0.00	0.00	0.00	0	0.00	0	0.00
372404056	Gumai Bazar-Pabai Shidhly road via Panarparua	3.05	2.00	2.00	0.00	0.00	0.00	0	0.00	0	0.00
372404057	Shararkona Farry Ghat-Churulia Bazar	3.66	3.10	3.10	0.00	0.00	0.00	0	0.00	0	0.00
372404058	Panarparua Pry.School - Maizganga	3.10	2.25	2.25	0.00	0.00	0.00	0	0.00	0	0.00
372404059	Hirakanda-Nabiganj Bazar	3.20	4.30	4.30	0.00	0.00	0.00	0	0.00	0	0.00
372404060	Maizpara-Mankandia Bazar via Durlabpur	3.66	4.25	4.25	0.00	0.00	0.00	0	0.00	0	0.00
372404061	Kalmakanda-Harindhara	3.66	2.95	2.95	0.00	0.00	0.00	0	0.00	0	0.00
372404062	Kalmakanda-Biswarpasa	3.00	6.75	6.75	0.00	0.00	0.00	0	0.00	0	0.00
372404063	Kalmakanda Graveard-Khala via Shaljan	3.00	6.65	6.65	0.00	0.00	0.00	0	0.00	0	0.00
372404064	Panchkhata Bazar to FakirChandail	3.00	2.30	2.30	0.00	0.00	0.00	1	18.00	3	48.00
372404065	Panchkhata Bazar- Ganiargoan via Shandhahala	3.05	4.30	4.30	0.00	0.00	0.00	0	0.00	0	0.00
372404066	Andhapur Bazar -Delowra Pry School	3.05	3.80	3.80	0.00	0.00	0.00	0	0.00	0	0.00
372404067	Bardal Bazar to Goripur Mosque	3.05	2.75	2.75	0.00	0.00	0.00	0	0.00	0	0.00
372404068	Telegoan-Goripur Mosque	3.00	2.25	2.25	0.00	0.00	0.00	0	0.00	0	0.00
372404069	Kalmakanda-Gabindhapur road -Banbariy via Khachugara	3.66	3.05	3.05	0.00	0.00	0.00	2	15.63	3	28.00
372404070	Shibpur to Kalmakanda-Durgapur G.C.C.Road.	3.60	3.25	3.25	0.00	0.00	0.00	0	0.00	0	0.00
VILLAGE ROAD-A TOTAL: 58 Nos. Road			225.14	223.74	0.00	1.40	0.00	66	494.24	39	685.00

ROAD TYPE : VILLAGE ROAD-B

372405002	Kayra-Kandapara road to Panchkhata Bazar	3.05	2.30	2.30	0.00	0.00	0.00	0	0.00	0	0.00
372405003	Battala - Baluchara Rd	2.80	2.50	2.50	0.00	0.00	0.00	0	0.00	0	0.00
372405005	Jigatala Madrasha- Takletbari	2.41	2.80	2.80	0.00	0.00	0.00	0	0.00	0	0.00
372405006	Barkhapan-Jatrabari road to Bariundha Bazar	2.90	2.00	2.00	0.00	0.00	0.00	0	0.00	0	0.00
372405023	Kailaty - Pukuria river Bank rd,	2.20	4.60	4.60	0.00	0.00	0.00	0	0.00	0	0.00
372405024	Shaharaunda-Rangamatia	3.00	3.50	3.50	0.00	0.00	0.00	0	0.00	0	0.00
372405025	Shakua Indrapur-Khala Pry School	2.80	2.50	2.50	0.00	0.00	0.00	0	0.00	0	0.00
372405026	Border road- Gapalbari Mandir	2.90	1.25	1.25	0.00	0.00	0.00	0	0.00	0	0.00
372405027	Rangchati Madrasha-Mohadway river	4.00	1.25	1.25	0.00	0.00	0.00	0	0.00	0	0.00
372405028	Kalmakanda-Gabindhapur road-Munshipur	3.66	2.25	2.25	0.00	0.00	0.00	0	0.00	0	0.00
372405029	Rangchati Alia Madrasha-Panchgoan Bazar	3.00	3.00	3.00	0.00	0.00	0.00	0	0.00	0	0.00
372405030	Kalmakanda-Panchgoan road-Hassangoan	3.00	2.50	2.50	0.00	0.00	0.00	0	0.00	0	0.00
372405031	Kalmakanda-Panchgoan road -Khushikura pry.School	3.00	1.00	1.00	0.00	0.00	0.00	0	0.00	0	0.00

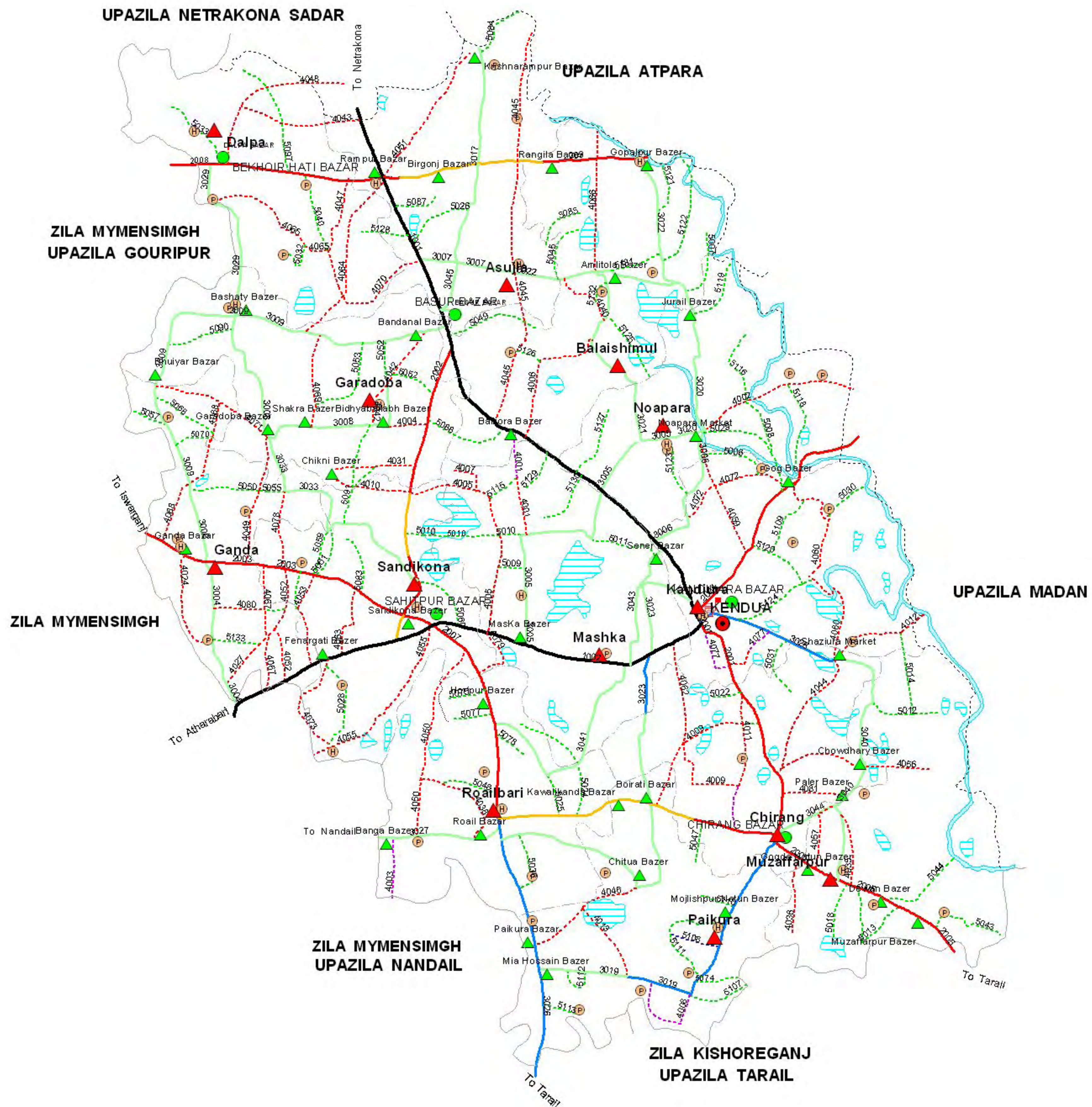
BASIC INFORMATION OF ROAD

DIVISION : DHAKA

DISTRICT : NETROKONA

ROAD CODE	ROAD NAME	CREST WIDTH (m)	TOTAL LENGTH (Km)	SURFACE TYPE-WISE BREAKE-UP (Km)				STRUCTURE		EXISTING GAP	
				EARTHEN	FLEXIBLE PAVEMENT (BC)	BRICK PAVEMENT (WBM/HBB/BFS)	RIGID PAVEMENT (CC/RCC)	NUMBER	SPAN (m)	NUMBER	SPAN (m)
1	2	3	4	5	6	7	8	9	10	11	12
372405032	Panchgoan Bazar to Bishauti	3.00	2.70	2.70	0.00	0.00	0.00	0	0.00	0	0.00
372405033	Rangchati -Alia Madrasha road	2.90	1.50	1.50	0.00	0.00	0.00	0	0.00	0	0.00
372405034	Suni Bazar -Shararkona Farry Ghat	3.66	2.30	2.30	0.00	0.00	0.00	0	0.00	0	0.00
372405035	Ambari-Rikha Bazar	2.00	2.80	2.80	0.00	0.00	0.00	0	0.00	0	0.00
372405036	Pabai Chowrasta-Chandankandi via Khatay Salenga	3.00	2.49	2.49	0.00	0.00	0.00	0	0.00	0	0.00
372405037	Gutura-Ambari road to Ramnathpur road	2.80	1.20	1.20	0.00	0.00	0.00	0	0.00	0	0.00
372405038	Pogla Dubabari-Udhaypur	3.00	2.25	2.25	0.00	0.00	0.00	0	0.00	0	0.00
372405039	Bamni-Pachura	2.80	1.75	1.75	0.00	0.00	0.00	0	0.00	0	0.00
372405040	Dubiarkona Mosque-Battala	3.60	1.25	1.25	0.00	0.00	0.00	0	0.00	0	0.00
372405041	Chata Shaljan-Bara Shaljan	3.00	1.10	1.10	0.00	0.00	0.00	0	0.00	0	0.00
372405042	Rampur-Nalchapura road -Nalchapura Missanari School	3.20	1.80	1.80	0.00	0.00	0.00	0	0.00	0	0.00
372405043	Nalchapura Bazar -Gabindhapur-Gajarmari road	3.66	1.25	1.25	0.00	0.00	0.00	0	0.00	0	0.00
372405044	Valuatali road	3.20	1.10	1.10	0.00	0.00	0.00	0	0.00	0	0.00
372405045	Rampur Bazar to Kantapur	3.00	2.80	2.80	0.00	0.00	0.00	0	0.00	0	0.00
372405046	Nazirpur to Shachahani	2.80	2.30	2.30	0.00	0.00	0.00	0	0.00	0	0.00
372405047	Nazirpur-Durgapur road-Nilakhali	2.60	2.80	2.80	0.00	0.00	0.00	0	0.00	0	0.00
372405048	Bardal Kristanpara road	3.66	1.80	1.80	0.00	0.00	0.00	0	0.00	0	0.00
372405049	Biswanathpur to Manipara road	2.00	2.30	2.30	0.00	0.00	0.00	0	0.00	0	0.00
372405050	Kharnai-U.Ranigoan road to Kharni B.O.P	3.00	2.10	2.10	0.00	0.00	0.00	0	0.00	0	0.00
372405051	Kalmakanda-Gabindhapur road -Shuruj Market	2.60	2.00	2.00	0.00	0.00	0.00	0	0.00	0	0.00
372405052	Bhasankura-Sundharighat	3.20	1.75	1.75	0.00	0.00	0.00	0	0.00	0	0.00
372405053	Gabindhapur Bazar- Gabindhapur Jr.High School	3.00	1.70	1.70	0.00	0.00	0.00	0	0.00	0	0.00
372405054	Hapania-Hapania Kalmakanda road	3.00	1.20	1.20	0.00	0.00	0.00	0	0.00	0	0.00
372405055	Dubiarkona-Durlabpur	2.90	1.60	1.60	0.00	0.00	0.00	0	0.00	0	0.00
372405056	Pabai-Shidhly road -Ganicha pry.School	2.90	1.75	1.75	0.00	0.00	0.00	1	6.00	0	0.00
372405057	Shidhly-Palpara road at Batua to Haripur Chalk Bazar	3.00	2.10	2.10	0.00	0.00	0.00	0	0.00	0	0.00
372405058	Rahimpur Bazar - Kantyapur	2.90	1.80	1.80	0.00	0.00	0.00	0	0.00	0	0.00
372405059	Atkhapura road	2.80	2.10	2.10	0.00	0.00	0.00	0	0.00	0	0.00
372405060	Shibnagar-Hatshira Mosque	3.00	2.30	2.30	0.00	0.00	0.00	0	0.00	0	0.00
372405061	KalmakandaTaytiakhali-Bashaura	3.66	1.20	1.20	0.00	0.00	0.00	0	0.00	0	0.00
VILLAGE ROAD-B TOTAL: 43 Nos. Road			88.54	88.54	0.00	0.00	0.00	1	6.00	0	0.00
KALMAKANDA UPAZILA TOTAL: 121 Nos. Road			491.65	440.32	44.32	7.00	0.00	316	2570.77	126	3028.50

ROAD MAP KENDUA UPAZILA NETRAKONA DISTRICT



LEGEND

Administrative Boundary

- International Boundary
- District Boundary
- Upazila Boundary
- Union Boundary
- Municipal Boundary

Administrative HQs

- District HQ
- Upazila HQ
- Union HQ

Physical Infrastructures

- National Highways
- Regional Highways
- Zila Road
- Upazila Road (Pucca)
- Upazila Road (Katcha)
- Union Road (Pucca)
- Union Road (Katcha)
- Village Road A (Pucca)
- Village Road A (Katcha)
- Village Road B (Pucca)
- Village Road B (Katcha)
- Paurashava Road
- Railway Network
- Embankment
- Telecommunication line
- Power Transmission Line

Natural Features

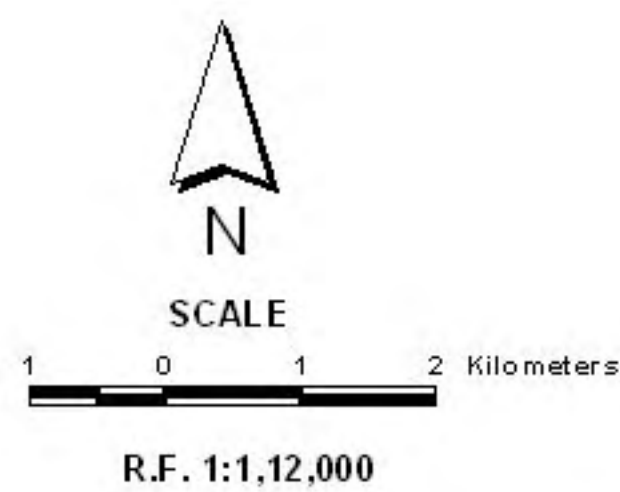
- Wide River
- Water Bodies
- Sandy Area
- Khal
- Forest
- Hill

Socio-Economic Infrastructures

- Growth Centre
- Small Hat/Bazar
- Police Station
- Upazila Health Complex
- Family welfare Centre
- Community Clinic
- Post Office
- College
- High School
- Primary School
- Madrasa
- Mosque
- Ashrayan/Abasan
- Temple

Compiled from : LGED Upazila Base Maps 1994-95, Landsat TM 1998, GPS survey 1999 and Field Checking in November 2004.
Projection : Lambert's Conformal Conic

PREPARED BY : GIS UNIT
LOCAL GOVERNMENT ENGINEERING DEPARTMENT



BASIC INFORMATION OF ROAD

DIVISION : DHAKA

DISTRICT : NETROKONA

ROAD CODE	ROAD NAME	CREST WIDTH (m)	TOTAL LENGTH (Km)	SURFACE TYPE-WISE BREAK-UP (Km)				STRUCTURE		EXISTING GAP	
				EARTHEN	FLEXIBLE PAVEMENT (BC)	BRICK PAVEMENT (WBM/HBB/BFS)	RIGID PAVEMENT (CC/RCC)	NUMBER	SPAN (m)	NUMBER	SPAN (m)
1	2	3	4	5	6	7	8	9	10	11	12

UPAZILA : KENDUA

ROAD TYPE : UPAZILA ROAD

372472001	Kendua - Chirang Bazar	7.30	5.04	0.00	5.04	0.00	0.00	15	19.70	0	0.00	
372472002	Sandikona R&H - Basur Bazar Road	4.25	6.67	3.55	1.43	1.69	0.00	16	23.70	0	0.00	
372472003	Shahitpur GC- Shohagi GC Road	7.32	7.91	0.00	7.91	0.00	0.00	25	30.33	0	0.00	
372472004	Kendua - Madan GC Road via Gog Bazar	7.32	5.86	0.00	5.86	0.00	0.00	11	146.45	0	0.00	
372472005	Chirang Bazar - Tarail GC Road	7.32	5.20	0.00	5.20	0.00	0.00	22	65.12	0	0.00	
372472007	Chirang GC -Shahitpur GC Road via Roailbari Bazar	4.00	11.49	6.63	4.86	0.00	0.00	53	94.91	0	0.00	
372472008	Net. Kendua RHD at Rampur Bazar- Bakurhati GC Road	7.32	6.40	0.00	6.40	0.00	0.00	23	35.57	0	0.00	
372472009	Net. Kendua RHD at Rampur Bazar -Taligati GC Road	7.32	6.50	3.16	3.18	0.16	0.00	13	122.50	0	0.00	
UPAZILA ROAD TOTAL: 8 Nos. Road				55.07	13.34	39.87	1.85	0.00	178	538.29	0	0.00

ROAD TYPE : UNION ROAD

372473004	Gonda UP office to Rayer bazar	3.70	3.45	3.45	0.00	0.00	0.00	11	18.00	0	0.00	
372473005	Nowpara UP office- Maska Bazar via Durgapur Mur and Pangaon	4.00	8.97	8.97	0.00	0.00	0.00	34	45.15	12	11.90	
372473006	Nowpara UP office to Sener bazar	4.40	3.01	3.01	0.00	0.00	0.00	12	18.10	3	3.00	
372473007	Asujia UP office to Singhergoan Clab Ghar Bazar	3.66	1.67	1.67	0.00	0.00	0.00	9	11.00	0	0.00	
372473008	Goradoba UP office - Bashati bazar via Biddha ballab and Goradoba Bazar	3.00	6.95	6.95	0.00	0.00	0.00	17	37.20	0	0.00	
372473009	Gonda UP office - Basur Bazar via Bhuyer Bazar,Basati and Bandanal Bazar	3.20	14.64	14.64	0.00	0.00	0.00	48	68.15	4	9.90	
372473017	Asujia UP office - Krishnampur bazar via Birgonj Bazar	3.10	5.18	5.18	0.00	0.00	0.00	19	19.80	2	2.00	
372473019	Chirang U.P Office to Miah Hossian Bazar	3.05	8.82	2.10	6.73	0.00	0.00	33	89.45	4	4.00	
372473020	Nowpara U.P Office - Kumarura Bazar via Jurail Bazar upto Sarapara Bazar road Mure.	3.00	4.28	4.28	0.00	0.00	0.00	19	61.42	3	46.60	
372473021	Nowpara UP office - Amlitala Bazar via Bolishimul UP office	3.66	4.60	4.60	0.00	0.00	0.00	13	25.80	1	60.00	
372473022	Asujia UP office to Gopalpur Bazar via Amlitola and Sarapara bazar	3.50	9.18	9.18	0.00	0.00	0.00	26	63.66	2	3.00	
372473023	Roail bari UP office - Sener bazar via Chitua bazar,Bairati bazar & Adampur Hospital	3.00	11.63	10.16	1.47	0.00	0.00	30	45.72	5	84.00	
372473026	Roailbari UP office to Simultola Bazar via Miah Hossain Bazar.	3.05	5.87	0.00	5.87	0.00	0.00	30	50.13	0	0.00	
372473027	Roailbari U.P Office - Banga Bazar Road	3.10	3.20	3.20	0.00	0.00	0.00	7	15.75	0	0.00	
372473028	Kandiura UP office to Sajiura Bazar	4.60	3.98	0.00	3.98	0.00	0.00	22	28.05	0	0.00	
372473029	Dalpa UP office to Bashati Bazar	3.15	4.00	4.00	0.00	0.00	0.00	6	21.50	0	0.00	
372473033	Sandikona Up office to Shakra Bazar via vatlara bazar	2.50	8.40	8.40	0.00	0.00	0.00	13	10.70	17	25.50	
372473040	Muzafarpur UP office - Sajiura Bazar via Gopal Ashram & Chowkidora	2.56	7.41	7.41	0.00	0.00	0.00	19	48.70	19	27.00	
372473041	Maska Up office to Horipur Bazar	2.50	4.60	4.60	0.00	0.00	0.00	23	51.03	5	5.50	
372473043	Maska UP office - kandiura UP office via Ramchandrapur	3.00	2.46	2.46	0.00	0.00	0.00	7	6.60	5	5.00	
372473044	Chirang UP office - Chowdhuary Bazar	3.10	2.02	2.02	0.00	0.00	0.00	2	1.20	2	13.00	
372473045	Basur Bazar - Asujia UP Office road	4.00	1.40	1.40	0.00	0.00	0.00	5	2.10	0	0.00	
UNION ROAD TOTAL: 22 Nos. Road				125.70	107.66	18.04	0.00	0.00	405	739.21	84	300.40

ROAD TYPE : VILLAGE ROAD-A

372474001	Noadia - Shatashi mour	4.90	2.22	0.77	1.45	0.00	0.00	8	32.82	0	0.00
372474002	Nowpara UP office - Bianna Bazar via Konapara FerryGhat	3.20	4.50	4.50	0.00	0.00	0.00	14	80.20	6	156.00
372474003	Banga Bazar - Khutubpur road	3.66	1.08	0.00	1.08	0.00	0.00	4	2.50	0	0.00
372474004	Shahitpur - Bashur bazar FRB at Haskanda - Biddaballab	4.00	1.20	1.20	0.00	0.00	0.00	4	8.80	0	0.00
372474005	Kendua - Atharabari RHD at Sandikona - Basur bazar road.	4.50	4.15	4.15	0.00	0.00	0.00	11	26.60	2	4.25

BASIC INFORMATION OF ROAD

DIVISION : DHAKA

DISTRICT : NETROKONA

ROAD CODE	ROAD NAME	CREST WIDTH (m)	TOTAL LENGTH (Km)	SURFACE TYPE-WISE BREAK-UP (Km)				STRUCTURE		EXISTING GAP	
				EARTHEN	FLEXIBLE PAVEMENT (BC)	BRICK PAVEMENT (WBM/HBB/BFS)	RIGID PAVEMENT (CC/RCC)	NUMBER	SPAN (m)	NUMBER	SPAN (m)
1	2	3	4	5	6	7	8	9	10	11	12
372474006	Barapara bazar - Balishimul via Chabila road.	3.20	4.20	4.20	0.00	0.00	0.00	14	12.85	1	80.00
372474007	Deghly Pry.School to Machihali Guchagram rd.	3.00	2.00	2.00	0.00	0.00	0.00	5	6.00	5	5.00
372474008	Shohagpur More to Hararkandi via Paymoi RED CRICENT Hospital	3.66	2.20	0.68	1.52	0.00	0.00	7	4.02	0	0.00
372474009	Batta Bonpara road	3.66	1.85	1.30	0.56	0.00	0.00	22	27.00	0	0.00
372474010	Dhuki - Baraigoan road	3.50	3.50	3.50	0.00	0.00	0.00	7	7.30	7	5.58
372474011	Kendua Chirang FRB road - at Batta to Chirang - Shahitpur FRB via Roailbari	3.66	2.83	1.51	1.32	0.00	0.00	4	3.20	3	3.00
372474012	Tatulia - Kajjani Ferry Ghat	4.00	1.50	1.50	0.00	0.00	0.00	3	13.60	2	6.00
372474013	Pemoi - Barla Road	3.00	3.45	3.45	0.00	0.00	0.00	11	4.50	8	48.00
372474024	Gonda High School - Paharpur G.Pry. School road	3.80	2.00	2.00	0.00	0.00	0.00	6	3.30	1	20.00
372474027	Baishya Patra - Monkanda road	4.00	1.50	1.50	0.00	0.00	0.00	6	7.89	0	0.00
372474031	Sandikona Bashur Bazar FRB road at Rampur to Barigoan via Chikni	4.00	4.10	4.10	0.00	0.00	0.00	14	19.35	11	11.00
372474035	Gogda High School- Baratala road	2.50	2.00	2.00	0.00	0.00	0.00	8	22.80	2	3.50
372474036	Gogda Bazar - Sutii river road	3.00	2.38	2.38	0.00	0.00	0.00	9	27.40	1	25.00
372474038	Roailbari Bazar - Fatepur road	3.50	2.80	2.80	0.00	0.00	0.00	5	15.75	6	4.50
372474040	Miargati - Bolishimul road	4.00	2.00	2.00	0.00	0.00	0.00	4	7.90	2	1.20
372474042	Bandanal More - Goradoba UP office	2.50	2.00	2.00	0.00	0.00	0.00	5	4.15	0	0.00
372474043	Netrakona kendua RHD near Fisheries to Dalpa UP office to Budpasha road.	3.00	4.00	4.00	0.00	0.00	0.00	8	5.95	1	1.00
372474044	Kandua - Chirang FRB - Sajiura bazar	3.50	4.00	4.00	0.00	0.00	0.00	46	92.50	20	20.50
372474045	Noadia - Hasuary Ferry Ghat via Asujia U.P Office	4.24	6.94	6.94	0.00	0.00	0.00	13	35.00	2	48.00
372474046	Paikura bazar - Chitua road.	3.00	3.65	3.65	0.00	0.00	0.00	9	48.90	1	30.00
372474047	Rampur - Bekurhaty road to Rajghat Eidgha	3.66	1.20	1.20	0.00	0.00	0.00	4	3.50	0	0.00
372474048	Bakurhaty GC - Net-Kendua RHD via Budpasha Road.	3.20	4.45	4.45	0.00	0.00	0.00	10	10.13	0	0.00
372474049	Garadia Pucca road - Goradoba Bazar road via Birmohari Rd.	4.00	4.00	4.00	0.00	0.00	0.00	18	11.25	0	0.00
372474050	Changjana - Bonga bazar via Soilhati road.	3.80	4.78	4.78	0.00	0.00	0.00	15	31.45	18	18.00
372474051	Rampur bazar - Krisnarampur Ferry ghat road.	3.80	4.50	4.50	0.00	0.00	0.00	10	8.95	1	2.00
372474052	Shahitpur - Shohagi FRB Rd. at Maisbagh Mosque to Kendua Atharabari RHD via Morichpur road.	3.50	3.08	3.08	0.00	0.00	0.00	8	12.30	8	6.65
372474053	Shahitpur-Sohagi FRB Rd. at khidirpur to Fanargati via Horinagar	3.45	3.10	3.10	0.00	0.00	0.00	4	15.20	3	2.25
372474055	Shahitpur Bazar - Mitali High School.	4.00	4.70	4.70	0.00	0.00	0.00	12	21.60	15	72.00
372474056	Kendua - Chirang FRB road at Chitulia to Agar Ferry Ghat (via Gopalasram-Chukidhara road)	3.00	5.30	5.30	0.00	0.00	0.00	3	13.75	3	15.00
372474057	Gogda Bazar - Gopal Ashram Road.	3.20	2.84	2.84	0.00	0.00	0.00	9	18.20	0	0.00
372474059	Kendua - Madan FRB - Nowapara bazar road	3.20	4.50	4.50	0.00	0.00	0.00	10	10.20	0	0.00
372474060	Sajiura Bazar - Gog Bazar road.	3.50	5.94	5.94	0.00	0.00	0.00	25	62.55	19	19.15
372474062	Komalpur Purbaray via Silimpur	4.00	4.15	4.15	0.00	0.00	0.00	25	42.45	1	30.00
372474063	Bangania Bus Stand - Kidirpur road	3.00	1.20	1.20	0.00	0.00	0.00	7	4.70	0	0.00
372474064	Rampur Bazar - Amtali Itauta Road Via Dalpa Road.	3.50	4.80	4.80	0.00	0.00	0.00	11	17.50	8	83.00
372474065	Ragunathpur Pry. School - Rajghat Madrasha	3.50	3.10	3.10	0.00	0.00	0.00	10	25.30	3	4.50
372474066	Singhergoan Amlitola road to Botergati Rajibpur	3.00	3.90	3.90	0.00	0.00	0.00	6	4.35	4	7.50
372474067	Shahitpur Sohagi road at Simultola to kalian via Monkanda	4.00	3.33	3.33	0.00	0.00	0.00	13	15.90	1	0.60
372474068	Gonda Bazar - Goradoba Bhuyar Bazar Road via Shibpur	3.50	5.47	5.47	0.00	0.00	0.00	19	26.15	0	0.00
372474069	Jayerkona - Sakra road	3.50	1.50	1.50	0.00	0.00	0.00	8	4.23	1	1.50
372474070	Singhergoan RHD to Rajghat via Dalpa	3.00	3.60	3.60	0.00	0.00	0.00	5	21.50	10	12.00
372474071	Goradoba bazar - Bhuyar Bazar	3.00	3.40	3.40	0.00	0.00	0.00	5	15.30	14	10.15
372474072	Gog Bazar BC road - Digalkursha Community Clinic road	3.50	2.50	2.50	0.00	0.00	0.00	10	4.50	0	0.00
372474073	Bangania Bus stand - Mitali School via Tipra	3.00	2.23	2.23	0.00	0.00	0.00	9	18.35	9	8.50
372474077	Kendua High School Play Ground to Nalla road	3.50	3.01	1.47	1.34	0.00	0.20	13	6.30	2	3.50
372474078	Maizbag Mosque - Batlara Bazar	3.50	2.50	2.50	0.00	0.00	0.00	8	7.40	1	0.75
372474079	Kendua-Atharabari R&H at Katthaltali to Chengjana Mosque	3.66	1.23	1.23	0.00	0.00	0.00	0	0.00	0	0.00
372474080	Paharpur KG School-Monkanda GPS	4.88	1.30	1.30	0.00	0.00	0.00	0	0.00	0	0.00
372474081	Chitalia-Palerbazar	4.88	1.10	1.10	0.00	0.00	0.00	0	0.00	0	0.00

BASIC INFORMATION OF ROAD

DIVISION : DHAKA

DISTRICT : NETROKONA

ROAD CODE	ROAD NAME	CREST WIDTH (m)	TOTAL LENGTH (Km)	SURFACE TYPE-WISE BREAK-UP (Km)				STRUCTURE		EXISTING GAP	
				EARTHEN	FLEXIBLE PAVEMENT (BC)	BRICK PAVEMENT (WBM/HBB/ BFS)	RIGID PAVEMENT (CC/RCC)	NUMBER	SPAN (m)	NUMBER	SPAN (m)
1	2	3	4	5	6	7	8	9	10	11	12

VILLAGE ROAD-A TOTAL: 54 Nos. Road 168.75 161.30 7.26 0.00 0.20 524 953.29 202 769.58

ROAD TYPE : VILLAGE ROAD-B

372475006	Nowpara Bazar to Gog village	3.00	1.80	1.80	0.00	0.00	0.00	0	0.00	0	0.00
372475007	Kumurura Bazar - Bahuly road	3.00	1.50	1.50	0.00	0.00	0.00	1	0.60	2	9.00
372475008	Konapara Ferry Ghat to kowrat road	3.00	1.42	1.42	0.00	0.00	0.00	3	10.04	2	1.50
372475009	Dewal Khal Noadia Mashka Road	3.00	1.00	1.00	0.00	0.00	0.00	1	0.60	6	7.00
372475010	Dewal Khal Noadia Maska Road at Joykha	3.00	1.10	1.10	0.00	0.00	0.00	1	0.60	6	6.00
372475011	Sener Bazar to Pangoan road	3.50	1.20	1.20	0.00	0.00	0.00	6	8.70	1	1.00
372475012	Sanvita - Mahmudpur road	3.00	1.30	1.30	0.00	0.00	0.00	4	25.30	1	1.00
372475013	Goalkhali - Muzafarpur via Badlapara	3.00	2.00	2.00	0.00	0.00	0.00	6	3.60	5	18.00
372475014	Mahmudpur - Kajjani Ferry Ghat road	3.00	1.50	1.50	0.00	0.00	0.00	3	3.02	2	7.00
372475018	Muzafarpur Pucca road to Sunai Beel	3.00	1.20	1.20	0.00	0.00	0.00	1	0.60	4	14.50
372475022	Chalk Batta Village road	3.50	0.80	0.80	0.00	0.00	0.00	3	2.90	0	0.00
372475023	Marichpur - Monkanda.	3.50	0.79	0.79	0.00	0.00	0.00	2	4.00	5	5.50
372475024	Nilambarkhila - Atkapara road.	2.50	3.00	3.00	0.00	0.00	0.00	6	10.55	3	2.60
372475025	Nilambarkhila - Gumruly	3.00	1.20	1.20	0.00	0.00	0.00	3	4.20	1	1.50
372475026	Bugiar Bridge - Singhergoan	3.00	2.00	2.00	0.00	0.00	0.00	11	6.45	0	0.00
372475028	Bagania - Balurchar Road	3.00	1.62	1.62	0.00	0.00	0.00	5	7.65	12	15.00
372475029	Nowpara Bazar to Gog via Kowrat	3.00	3.10	3.10	0.00	0.00	0.00	7	6.01	1	60.00
372475030	Jalalpur Villagae road	2.50	1.45	1.45	0.00	0.00	0.00	3	0.90	5	7.20
372475031	Dupagati - Shaguli road	3.00	2.30	2.30	0.00	0.00	0.00	7	2.25	1	0.60
372475032	Matikata - Jolly	3.00	1.40	1.40	0.00	0.00	0.00	7	2.70	2	1.30
372475033	Bakurhaty Pucca road Hossan nager	3.00	2.25	2.25	0.00	0.00	0.00	10	5.40	7	7.00
372475036	Rajnagur - Roailbari Simultola road	3.00	2.20	2.20	0.00	0.00	0.00	5	13.25	2	2.00
372475040	Ramnagur - Rajghat road	3.00	1.30	1.30	0.00	0.00	0.00	4	10.20	1	1.00
372475043	Chirang Tarail road to Bonni Ferry Ghat	3.50	2.00	2.00	0.00	0.00	0.00	4	5.30	3	23.00
372475044	Goailkali Bridge - Dhankata Ferry Ghat	3.00	2.70	2.70	0.00	0.00	0.00	5	0.00	0	0.00
372475045	Asujia Bazar - Batergati road	3.50	1.50	1.50	0.00	0.00	0.00	6	2.85	1	6.00
372475047	Batta Bonpara - Channagoan	3.00	1.50	1.50	0.00	0.00	0.00	3	10.20	2	2.00
372475048	Roailbari - Sakaujuri road	3.00	1.20	1.20	0.00	0.00	0.00	2	0.60	8	22.00
372475049	Raintree Tola - Kachandara road	2.50	1.80	1.80	0.00	0.00	0.00	6	13.58	2	2.00
372475050	Gonda - Birmohari Road	3.50	1.80	1.80	0.00	0.00	0.00	8	3.00	2	2.00
372475051	Bagber - Horinagur road	2.50	1.00	1.00	0.00	0.00	0.00	3	10.55	0	0.00
372475052	Sibpur - Bandanal road.	3.50	2.00	2.00	0.00	0.00	0.00	11	12.60	2	4.10
372475053	Dumdi - Sakra road.	3.00	2.40	2.40	0.00	0.00	0.00	8	4.23	2	2.10
372475055	Batlara Garadia - Birmohari Road	3.00	1.50	1.50	0.00	0.00	0.00	4	2.10	6	6.00
372475057	Kawra - Kashimpur road	3.50	0.90	0.90	0.00	0.00	0.00	7	2.40	0	0.00
372475059	Baghber Village road	2.50	1.20	1.20	0.00	0.00	0.00	3	1.20	3	2.45
372475060	Shahitpur - Sandikona road	3.00	1.10	1.10	0.00	0.00	0.00	7	2.48	2	8.00
372475061	Atigram Village Road	3.00	0.90	0.90	0.00	0.00	0.00	1	0.60	5	4.25
372475065	Borapara - Belati road	2.50	1.00	1.00	0.00	0.00	0.00	4	2.10	3	2.75
372475068	Sadhar -Sibpur Road	3.00	1.40	1.40	0.00	0.00	0.00	1	1.20	4	3.50
372475070	Birmaiji hati- Sibpur Road.	3.50	1.00	1.00	0.00	0.00	0.00	3	2.15	7	6.75
372475074	Khalijora Bridge - Pubail road	2.50	1.00	1.00	0.00	0.00	0.00	3	1.50	2	1.90
372475075	Amtola - Char Amtola	3.00	1.40	1.40	0.00	0.00	0.00	4	14.85	7	7.00
372475077	Horipur village road	2.50	0.90	0.90	0.00	0.00	0.00	2	0.60	1	1.00
372475078	Horipur - Gumruli	3.50	1.00	1.00	0.00	0.00	0.00	1	0.30	4	3.75
372475083	Khidirpur Village Road.	3.50	1.00	1.00	0.00	0.00	0.00	5	3.00	3	1.75
372475084	Krishnarampur - Chatal Road.	3.00	1.80	1.80	0.00	0.00	0.00	6	3.45	0	0.00
372475085	Nagua - Paradurgapur Road	4.00	1.40	1.40	0.00	0.00	0.00	2	1.45	2	1.00
372475087	Chandapara Village Road.	2.80	1.00	1.00	0.00	0.00	0.00	3	1.65	1	1.00
372475088	Haskanda - Laskarpur road	3.00	1.90	1.90	0.00	0.00	0.00	6	2.70	0	0.00
372475090	Angerwa - Mograil road	3.00	1.40	1.40	0.00	0.00	0.00	4	3.90	0	0.00
372475091	Bri - Chkni village road	3.00	1.20	1.20	0.00	0.00	0.00	0	0.00	5	5.50
372475093	Batta - Kachari road	3.00	0.65	0.65	0.00	0.00	0.00	7	4.50	0	0.00

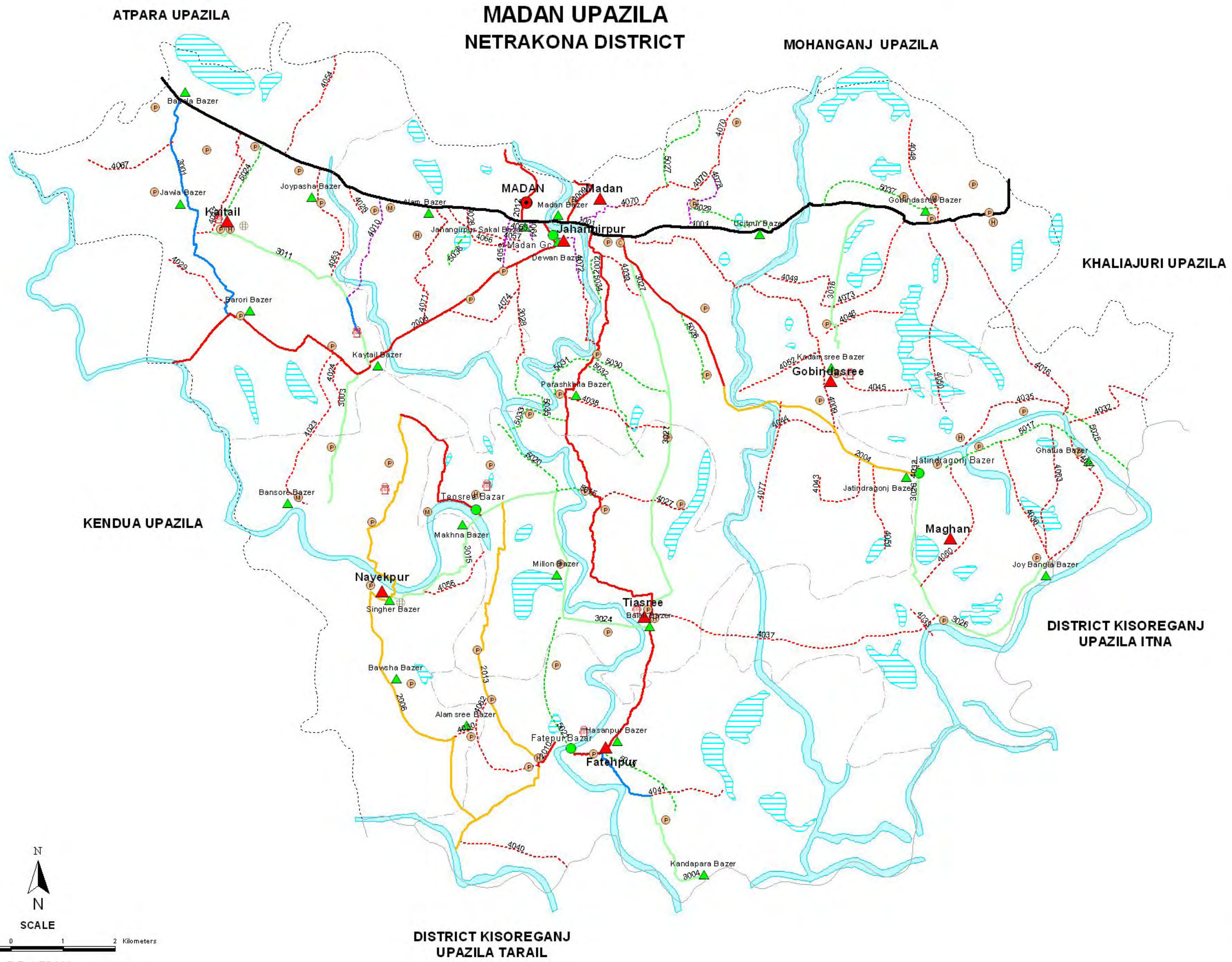
BASIC INFORMATION OF ROAD

DIVISION : DHAKA

DISTRICT : NETROKONA

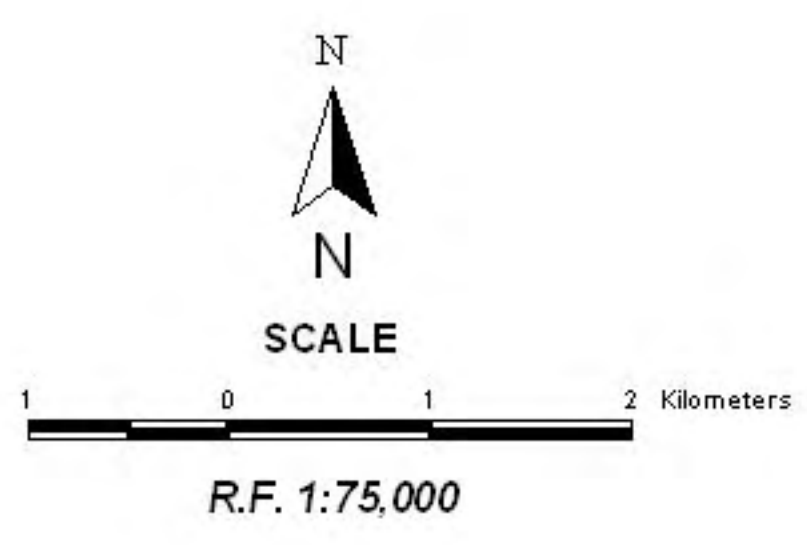
ROAD CODE	ROAD NAME	CREST WIDTH (m)	TOTAL LENGTH (Km)	SURFACE TYPE-WISE BREAKE-UP (Km)				STRUCTURE		EXISTING GAP		
				EARTHEN	FLEXIBLE PAVEMENT (BC)	BRICK PAVEMENT (WBM/HBB/BFS)	RIGID PAVEMENT (CC/RCC)	NUMBER	SPAN (m)	NUMBER	SPAN (m)	
1	2	3	4	5	6	7	8	9	10	11	12	
372475097	Ramnagar - Budpasha via Kunihati road	3.00	2.60	2.60	0.00	0.00	0.00	12	6.75	4	4.00	
372475107	Sohagpur Mour-Banail Road	2.60	1.00	1.00	0.00	0.00	0.00	0	0.00	0	0.00	
372475108	Chirang Purura Pucca road - Darbarsharif road	3.66	0.31	0.31	0.00	0.00	0.00	3	1.35	0	0.00	
372475109	Bajgati - Jalalpur bridge road	3.50	1.80	1.80	0.00	0.00	0.00	4	10.80	2	12.00	
372475110	Pubati village road	3.66	1.80	1.80	0.00	0.00	0.00	3	8.90	3	1.50	
372475111	Majlishpur bazar - Majlishpur via Darbarsherif & Milki bari road.	2.50	2.00	2.00	0.00	0.00	0.00	5	2.40	2	2.08	
372475112	Noahata village road	3.00	0.70	0.70	0.00	0.00	0.00	3	1.95	1	0.60	
372475113	Pechundari village road	2.50	1.20	1.20	0.00	0.00	0.00	2	0.60	2	1.10	
372475115	Balijura - Dighli Govt. Pry. School	3.50	1.00	1.00	0.00	0.00	0.00	2	12.60	1	0.50	
372475116	Konapara - Bahuli Edgaha road	3.00	1.60	1.60	0.00	0.00	0.00	0	0.00	7	5.95	
372475118	Konapara Govt. Pry. School - Gog Bazar road	2.00	2.20	2.20	0.00	0.00	0.00	1	0.30	8	7.20	
372475119	Juraill - Bahuli road	3.50	2.00	2.00	0.00	0.00	0.00	4	13.65	6	11.00	
372475120	Bajgati - Bramonjat road	3.50	1.80	1.80	0.00	0.00	0.00	4	1.65	1	10.00	
372475121	Uzialpur - Ramshid Ferry Ghat	3.00	1.20	1.20	0.00	0.00	0.00	3	1.80	5	4.90	
372475122	Sorapara - ShaishaGuta Ferry Ghat via Kamargoan	3.00	2.60	2.60	0.00	0.00	0.00	6	3.50	9	12.00	
372475123	Shidalpur - Noapara High School road	3.00	1.50	1.50	0.00	0.00	0.00	4	0.90	1	0.60	
372475124	Chandagati - Kunduli road	4.00	1.60	1.60	0.00	0.00	0.00	6	15.48	0	0.00	
372475125	Balaishimul - Bajgoan road	3.00	1.80	1.80	0.00	0.00	0.00	7	0.00	0	0.00	
372475126	Kachandara - Chabila road	3.50	1.00	1.00	0.00	0.00	0.00	3	0.00	0	0.00	
372475127	Durgapur - Kandapara road	3.00	1.40	1.40	0.00	0.00	0.00	0	0.00	0	0.00	
372475128	Chandapur - Itauta road	3.00	1.40	1.40	0.00	0.00	0.00	4	7.00	6	15.50	
372475129	Durgapur - Ponkendua Community Clinic	3.00	1.00	1.00	0.00	0.00	0.00	0	0.00	0	0.00	
372475130	Durgapur - Pangoan road	3.00	1.50	1.50	0.00	0.00	0.00	2	5.10	3	3.00	
372475131	Boushary - Sarapara road	4.00	1.90	1.90	0.00	0.00	0.00	8	48.50	0	0.00	
372475132	Bolishimul Govt. pry. School approach road	3.00	0.60	0.60	0.00	0.00	0.00	0	0.00	0	0.00	
372475133	Paharpur GPS-Monkanda	3.66	0.90	0.90	0.00	0.00	0.00	0	0.00	0	0.00	
VILLAGE ROAD-B TOTAL: 79 Nos. Road				117.39	117.39	0.00	0.00	0.00	314	387.78	207	380.43
KENDUA UPAZILA TOTAL: 163 Nos. Road				466.91	399.69	65.17	1.85	0.20	1421	2618.56	493	1450.41

ROAD MAP MADAN UPAZILA NETRAKONA DISTRICT



LEGEND

- Administrative Boundary**
 - International Boundary
 - District Boundary
 - - - Upazila Boundary
 - - - Union Boundary
 - - - Municipal Boundary
- Administrative HQs**
 - District HQ
 - Upazila HQ
 - ▲ Union HQ
- Physical Infrastructures**
 - National Highways
 - Regional Highways
 - Zila Road
 - Upazila Road (Pucca)
 - Upazila Road (Katcha)
 - Union Road (Pucca)
 - Union Road (Katcha)
 - Village Road A (Pucca)
 - Village Road A (Katcha)
 - Village Road B (Pucca)
 - Village Road B (Katcha)
 - Paurashava Road
 - Railway Network
 - Embankment
 - Telecommunication line
 - Power Transmission Line
- Natural Features**
 - Wide River
 - Water Bodies
 - Sandy Area
 - Khal
 - Forest
 - Hill
- Socio-Economic Infrastructures**
 - Growth Centre
 - ▲ Small Hat/Bazar
 - Police Station
 - Upazila Health Complex
 - ⊕ Family welfare Centre
 - ⊕ Community Clinic
 - ⊕ Post Office
 - ⊕ College
 - ⊕ High School
 - ⊕ Primary School
 - ⊕ Madrasa
 - ⊕ Mosque
 - ⊕ Ashrayan/Abasan
 - ⊕ Temple



Compiled from : LGED Upazila Base Maps 1994-95, Landsat TM 1998, GPS survey 1999 and Field Checking in November 2004.
 Projection : Lambert's Conformal Conic
 PREPARED BY : GIS UNIT
 LOCAL GOVERNMENT ENGINEERING DEPARTMENT

BASIC INFORMATION OF ROAD

DIVISION : DHAKA

DISTRICT : NETROKONA

ROAD CODE	ROAD NAME	CREST WIDTH (m)	TOTAL LENGTH (Km)	SURFACE TYPE-WISE BREAK-UP (Km)				STRUCTURE		EXISTING GAP	
				EARTHEN	FLEXIBLE PAVEMENT (BC)	BRICK PAVEMENT (WBM/HBB/BFS)	RIGID PAVEMENT (CC/RCC)	NUMBER	SPAN (m)	NUMBER	SPAN (m)
1	2	3	4	5	6	7	8	9	10	11	12

UPAZILA : MADAN

ROAD TYPE : UPAZILA ROAD

372562002	Madan - Fatepur(Hatshira) GC Road	7.32	13.41	0.00	0.00	13.41	0.00	47	174.06	1	1.00
372562004	Madan - Jatindragonj GC Rd (starting point Khaliajuri road)	6.00	8.30	6.30	0.00	0.00	2.00	0	0.00	16	186.40
372562006	Teosree GC - Taral GC (Dhankunia Ferry Ghat) road via Akarsree & Singher Bazar	4.50	15.56	11.30	4.26	0.00	0.00	21	53.51	10	149.00
372562008	Madan to Kendua GC road via Kaitail & Borory Bazar.	7.20	9.10	0.00	9.10	0.00	0.00	24	173.09	1	0.60
372562009	Madan - Mahanganj Rd. via Fachica.	3.00	2.21	0.23	1.98	0.00	0.00	17	28.44	0	0.00
372562010	Fatepur GC to Tarail GC via Dhankunia Ferry Ghat road.	3.00	3.67	3.67	0.00	0.00	0.00	4	7.30	5	202.00
372562012	Madan - Teligati GC via Dewsree road (Madan part).	2.25	2.21	0.00	2.21	0.00	0.00	15	18.90	0	0.00
372562013	Teosree GC - Fatepur GC.	2.50	8.40	8.40	0.00	0.00	0.00	9	62.20	3	102.00
UPAZILA ROAD TOTAL: 8 Nos. Road			62.85	29.89	17.55	13.41	2.00	137	517.50	36	641.00

ROAD TYPE : UNION ROAD

372563001	Madan Netrakona RHD - Baroribazar Rd via Kaitail UP.	4.58	5.20	0.00	5.20	0.00	0.00	11	34.44	0	0.00
372563003	Kaitail Bazar - Nayekpur UP road via Bانشori Bazar	2.00	6.42	6.42	0.00	0.00	0.00	6	25.70	9	148.00
372563004	Fatepur UP - Dakshin Kandapara Bazar road (Deoshahila)	3.66	3.85	3.85	0.00	0.00	0.00	4	2.40	2	14.50
372563011	Kaitail UP - Kaitail Bazar road via Khaguria Ferry Ghat	2.15	4.35	4.35	0.00	0.00	0.00	14	91.20	0	0.00
372563015	Teosree GC - Nayekpur UP rd.	2.00	2.93	2.93	0.00	0.00	0.00	4	69.00	5	17.80
372563016	Gobindrasree UP - Gobindrasree bazar road	2.00	6.05	6.05	0.00	0.00	0.00	0	0.00	3	40.00
372563024	Teosree UP - Teosree GC via Daulatpur Ferry Ghat Milon bazar.	2.00	4.50	4.50	0.00	0.00	0.00	1	54.00	6	132.00
372563026	Jatindragonj Bazar - Maghan UP road.	3.00	4.30	4.30	0.00	0.00	0.00	0	0.00	4	78.00
372563027	Madon UP - Teosree UP (Balal bazar) Rd.	2.24	9.22	9.22	0.00	0.00	0.00	0	0.00	0	0.00
UNION ROAD TOTAL: 9 Nos. Road			46.82	41.62	5.20	0.00	0.00	40	276.74	29	430.30

ROAD TYPE : VILLAGE ROAD-A

372564009	Modon Adarshogam road - Podomsree Rd.	1.34	6.85	6.85	0.00	0.00	0.00	0	0.00	0	0.00
372564010	Modon Netrokona road - Khaguria Ferryghat Rd.	2.50	2.72	2.72	0.00	0.00	0.00	0	0.00	0	0.00
372564016	Gobindosree - Padurkona .	2.00	8.00	8.00	0.00	0.00	0.00	0	0.00	0	0.00
372564017	Modon Netrokona R&H - Khaqaria H/School.	1.80	1.80	1.80	0.00	0.00	0.00	0	0.00	0	0.00
372564023	Madon Kendua rd - Bانشori bazar via Kandapara rd.	1.00	3.77	3.77	0.00	0.00	0.00	0	0.00	0	0.00
372564024	Madon Kendua rd Barichira rd.	1.00	1.27	1.27	0.00	0.00	0.00	0	0.00	0	0.00
372564026	Netrakona RH - Hashkuri rd.	2.00	0.50	0.50	0.00	0.00	0.00	0	0.00	0	0.00
372564027	Paharpur GCCr - Dhovaula rd.	2.00	2.20	2.20	0.00	0.00	0.00	0	0.00	0	0.00
372564028	Madon Halipad - Alipur rd.	2.00	0.90	0.90	0.00	0.00	0.00	0	0.00	0	0.00
372564029	Barori bazar - Pachet rd,	1.80	1.60	1.60	0.00	0.00	0.00	0	0.00	0	0.00
372564030	Alomsree bazar - Dhankonia Ferryghat rd.	1.80	1.81	1.81	0.00	0.00	0.00	0	0.00	0	0.00
372564031	Joybangla Bazar - Ghatua rd	2.00	4.50	4.50	0.00	0.00	0.00	0	0.00	0	0.00
372564032	Ghatua - jagannatpur rd.	2.00	2.24	2.24	0.00	0.00	0.00	0	0.00	0	0.00
372564033	Maghan N /H / O Seraghazi - Satrampur rd.via Mandarua rd.	1.90	5.00	5.00	0.00	0.00	0.00	0	0.00	0	0.00
372564035	Maghan - Paderkona rd.	2.00	3.00	3.00	0.00	0.00	0.00	0	0.00	0	0.00
372564036	Ranihola - Joybanga rd.	1.80	6.40	6.40	0.00	0.00	0.00	0	0.00	0	0.00
372564037	Balali - Strampur rd.	2.00	8.00	8.00	0.00	0.00	0.00	0	0.00	0	0.00
372564038	Parashkhila Ferryghat - Satia ban rd.	3.00	5.00	5.00	0.00	0.00	0.00	0	0.00	0	0.00
372564039	Madon Fatepur GCCR N/H/O Nurmohammad - Baloi Ferryghat rd.	3.00	2.00	2.00	0.00	0.00	0.00	0	0.00	0	0.00
372564040	Dhankonia - Lacharkanda rd.	3.00	2.22	2.22	0.00	0.00	0.00	0	0.00	0	0.00
372564041	Hasonpur GCCR - Solakanda via Goraghat rd.	2.10	2.20	2.20	0.00	0.00	0.00	0	0.00	0	0.00
372564043	Madon Zatindragonj GCCR Near Chanderhati- Aliakona tak.	4.00	5.00	5.00	0.00	0.00	0.00	0	0.00	0	0.00

BASIC INFORMATION OF ROAD

DIVISION : DHAKA

DISTRICT : NETROKONA

ROAD CODE	ROAD NAME	CREST WIDTH (m)	TOTAL LENGTH (Km)	SURFACE TYPE-WISE BREAK-UP (Km)				STRUCTURE		EXISTING GAP	
				EARTHEN	FLEXIBLE PAVEMENT (BC)	BRICK PAVEMENT (WBM/HBB/BFS)	RIGID PAVEMENT (CC/RCC)	NUMBER	SPAN (m)	NUMBER	SPAN (m)
1	2	3	4	5	6	7	8	9	10	11	12
372564044	Shimorhati - Dhanpur rd.	4.00	1.77	1.77	0.00	0.00	0.00	0	0.00	0	0.00
372564045	Kadamsree bhuan hati - Atia rd.	3.50	3.00	3.00	0.00	0.00	0.00	0	0.00	0	0.00
372564046	Monika Mosque - Baranbill rd.	4.00	3.00	3.00	0.00	0.00	0.00	0	0.00	0	0.00
372564048	Gobinddasree bazar - Dubli Hour via Barbhura School rd.	4.00	3.00	3.00	0.00	0.00	0.00	0	0.00	0	0.00
372564049	Monika - dhanpur - via Kaourala rd.	4.00	4.20	4.20	0.00	0.00	0.00	0	0.00	0	0.00
372564050	Shonkarhati - Sungia ban rd.	5.00	4.15	4.15	0.00	0.00	0.00	0	0.00	0	0.00
372564051	Dhulabpur - Aliakona bill rd.	5.00	2.00	2.00	0.00	0.00	0.00	0	0.00	0	0.00
372564052	Barahati - Rangihali Riverghat rd	5.00	1.76	1.76	0.00	0.00	0.00	0	0.00	0	0.00
372564053	Madon Netrakona R&H Near Bairala Bridge - Hazragati rd.	2.50	2.10	2.10	0.00	0.00	0.00	0	0.00	0	0.00
372564054	Madon Netrakona R&H Near Alipur - Nasikhali rd.	3.00	3.00	3.00	0.00	0.00	0.00	0	0.00	0	0.00
372564056	Makhna Atkhala P/Shool via Goalbari khal rd.	2.50	1.57	1.57	0.00	0.00	0.00	0	0.00	0	0.00
372564057	Madon TTDC - Modon Kendua GCC rd. via Jahangirpur Asram.	3.65	0.29	0.00	0.00	0.29	0.00	0	0.00	0	0.00
372564059	Madon TTDC - Madon kendua rd. - Madon netrakona RH rd.	3.05	0.75	0.00	0.00	0.75	0.00	0	0.00	0	0.00
372564060	Maghan Khadakar House to Joibanga bazar rd. via Mandarua rd.	1.00	6.50	6.50	0.00	0.00	0.00	0	0.00	0	0.00
372564062	Pachim Fatepur Charal Vita to Fatepur Ferryghat .	2.00	2.39	2.39	0.00	0.00	0.00	0	0.00	0	0.00
372564063	Joibangala bazar - Ruhili rd.	1.90	2.56	2.56	0.00	0.00	0.00	0	0.00	0	0.00
372564064	Jahangirpur - Dewanbazar BC Road via Sakal Bazar	3.05	0.19	0.00	0.00	0.19	0.00	0	0.00	0	0.00
372564065	Madan-Kendua GCCR - Sakal Bazar Rd.	3.05	0.20	0.00	0.00	0.20	0.00	0	0.00	0	0.00
372564066	Proshika Office - Net. R&H Road	3.00	1.24	1.24	0.00	0.00	0.00	0	0.00	0	0.00
372564067	Bottola Baruri road to Jaula Ali Osman's House via Jalua Bazar	2.50	2.00	2.00	0.00	0.00	0.00	0	0.00	0	0.00
372564070	Madan - Khaliajuri R&H (Dakbangla) - to Briborikandi Road (Starting point Dakbangla).	2.40	4.93	3.43	0.00	1.50	0.00	3	10.60	2	12.90
372564071	Madan Netrokona R&H - Madan Kendua UZR via Changoan Teenbari rd.	2.00	2.95	2.45	0.00	0.50	0.00	3	11.50	6	5.40
372564072	Madan Kendua UZR - Vati Monohorpur via Dawan Bazar rd.	3.00	4.30	4.30	0.00	0.00	0.00	4	7.60	2	8.00
372564073	Madan Khaliaguri R&H road -Kadamsree	2.00	4.00	4.00	0.00	0.00	0.00	0	0.00	4	51.00
372564074	Madan Baishwabari ghat - Teosree GC via Loribhanga rd.	2.50	3.50	3.40	0.00	0.10	0.00	15	24.42	3	80.00
372564077	Madan - Jatindragonj UZR (Bullar ghat) to Dhubaula bazar via Baroburi & Kaikuria.	2.00	6.50	6.50	0.00	0.00	0.00	0	0.00	0	0.00
372564078	Madan-Khaliajuri road (Uchitpur Bazar) - Briborikandi via Kuliati Pry. School.	2.50	2.00	2.00	0.00	0.00	0.00	0	0.00	0	0.00
VILLAGE ROAD-A TOTAL: 49 Nos. Road			150.83	147.30	0.00	3.53	0.00	25	54.12	17	157.30

ROAD TYPE : VILLAGE ROAD-B

372565015	Teosree - Paharpur Rd	2.00	2.94	2.94	0.00	0.00	0.00	0	0.00	0	0.00
372565017	Maghan - Ghatua Rd	2.00	4.36	4.36	0.00	0.00	0.00	0	0.00	0	0.00
372565018	Hasanpur - Biayashi	3.00	2.69	2.69	0.00	0.00	0.00	0	0.00	0	0.00
372565020	Loribanga - Paglam khal	2.50	5.30	5.30	0.00	0.00	0.00	0	0.00	0	0.00
372565021	Fatepur GCC - Paglar khal Rd	2.40	2.67	2.67	0.00	0.00	0.00	0	0.00	0	0.00
372565024	Madon- Netrkoan RHD rd - Khaguria School rd.	2.00	1.80	1.80	0.00	0.00	0.00	0	0.00	0	0.00
372565025	Paderkona Regulator - Ghatua Dakhin rd.	2.60	4.00	4.00	0.00	0.00	0.00	0	0.00	0	0.00
372565026	Madon Dakhinpara N/H/O Abul Kashem - Ain bill rd.	1.50	1.50	1.50	0.00	0.00	0.00	0	0.00	0	0.00
372565027	Madon Br-barikandi N/H/O Magharbab - Chaloi river rd.	1.50	2.00	2.00	0.00	0.00	0.00	0	0.00	0	0.00
372565029	Koliati N/H/O Kashem Ali - Uchitpur rd.	1.60	2.50	2.50	0.00	0.00	0.00	0	0.00	0	0.00
372565030	Madon Fatepur GCCR Near Kapasatia School - Satiar ban.	1.60	2.00	2.00	0.00	0.00	0.00	0	0.00	0	0.00
372565031	Madon Fatepur GCCr Near Ganganagar Idgah - Parashila ghat.	1.60	2.00	2.00	0.00	0.00	0.00	0	0.00	0	0.00
372565032	Madon Fatepur GCCR kapasatia Ferryghat - Satiar bandh rd.	2.00	3.50	3.50	0.00	0.00	0.00	0	0.00	0	0.00
372565033	Madon Fatepur GCCR N/H/O Parashkhila Mistrinari Ferryghat rd	1.60	1.70	1.70	0.00	0.00	0.00	0	0.00	0	0.00

BASIC INFORMATION OF ROAD

DIVISION : DHAKA

DISTRICT : NETROKONA

ROAD CODE	ROAD NAME	CREST WIDTH (m)	TOTAL LENGTH (Km)	SURFACE TYPE-WISE BREAKE-UP (Km)				STRUCTURE		EXISTING GAP		
				EARTHEN	FLEXIBLE PAVEMENT (BC)	BRICK PAVEMENT (WBM/HBB/BFS)	RIGID PAVEMENT (CC/RCC)	NUMBER	SPAN (m)	NUMBER	SPAN (m)	
1	2	3	4	5	6	7	8	9	10	11	12	
372565034	Madon Faterpur GCCR at Kandapara - N/H/O Mangur Ali rd.	1.60	2.00	2.00	0.00	0.00	0.00	0	0.00	0	0.00	
372565035	Madon Fatepur GCCR Near Parashkhila Bazar - Fekni School.	4.00	2.00	2.00	0.00	0.00	0.00	0	0.00	0	0.00	
372565036	Jahangirpur NHO B.k. Baishay - Jahangirpur P.Para rd.	3.00	0.50	0.11	0.00	0.39	0.00	0	0.00	0	0.00	
372565037	Baraghari Saoi River - Madan Khaliajuri Road (Toker par)	1.50	3.00	3.00	0.00	0.00	0.00	0	0.00	0	0.00	
VILLAGE ROAD-B TOTAL: 18 Nos. Road				46.46	46.07	0.00	0.39	0.00	0	0.00	0	0.00
MADAN UPAZILA TOTAL: 84 Nos. Road				306.96	264.88	22.75	17.33	2.00	202	848.36	82	1228.60