

NETROKONA

ROAD MAP NETROKONA DISTRICT DHAKA DIVISION



LEGEND

- Administrative Boundary**
- International Boundary
 - - - District Boundary
 - · - · - Upazila Boundary
 - - - Union Boundary
 - Municipal Boundary

- Administrative HQs**
- District HQ
 - Upazila HQ
 - Union HQ

- Socio-economic Infrastructures**
- Growth Centre
 - ▲ Small Hat/Bazar
 - ↑ Police Station
 - ☒ Upazila Health Complex
 - ⊙ College
 - ⊙ High School
 - ⊙ University

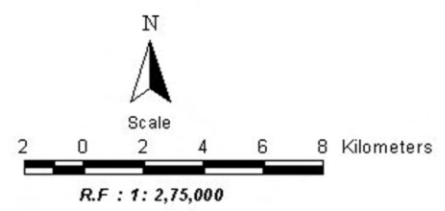
- Physical Infrastructures**
- National Highways
 - Regional Highways
 - Zila Road
 - Upazila Road Pucca
 - Upazila Road Katcha
 - Union Road Pucca
 - Union Road Katcha
 - Railways Network
 - Embankment

- Natural Features**
- Wide River
 - Water Bodies
 - Cher Area

- Agricultural Infrastructures**
- Embankment
 - Road Embankment

Compiled from : SPOT Image 1989-90, Aerial Photograph 1983-84,
Topographic Maps, Thana Maps, B.B.S and Field Checking.
Projection : Lambert's Conformal Conic
Data Source : GPS Field Survey 1999

PREPARED BY : GIS UNIT
LOCAL GOVERNMENT ENGINEERING DEPARTMENT



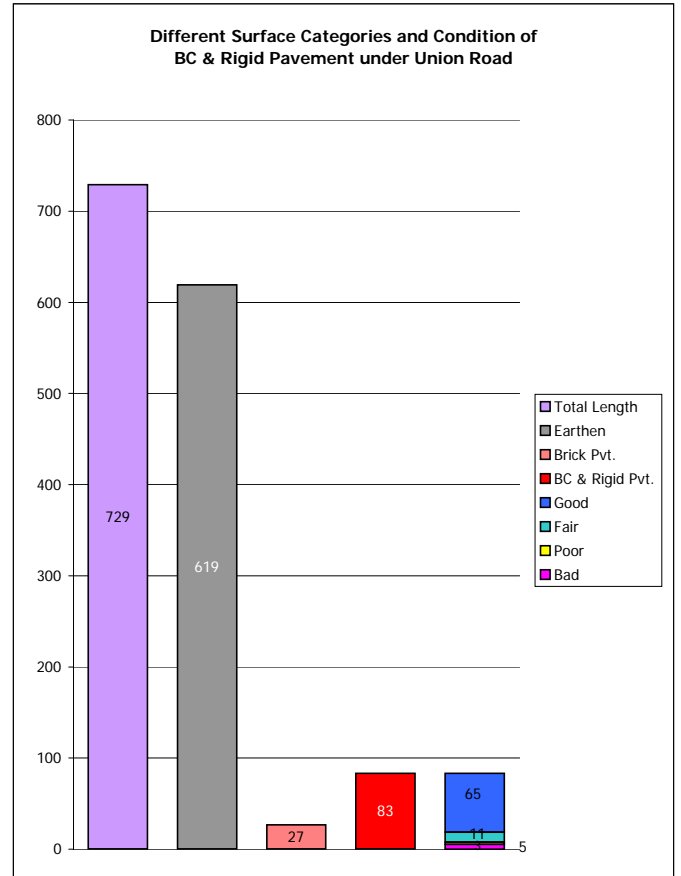
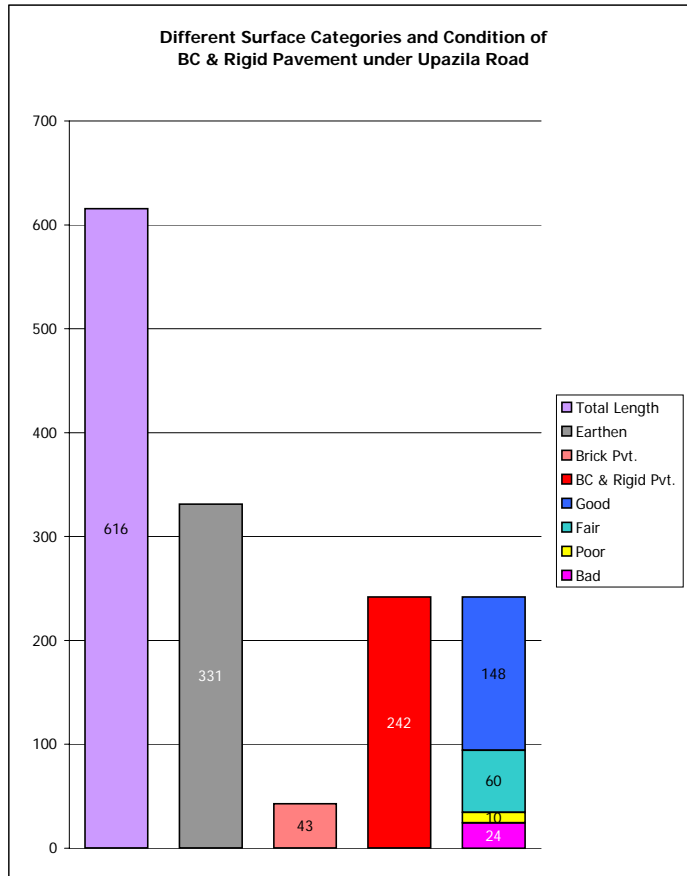
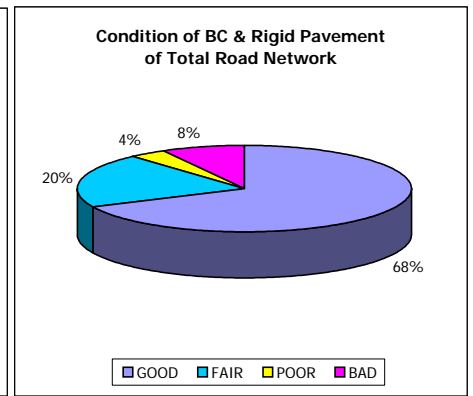
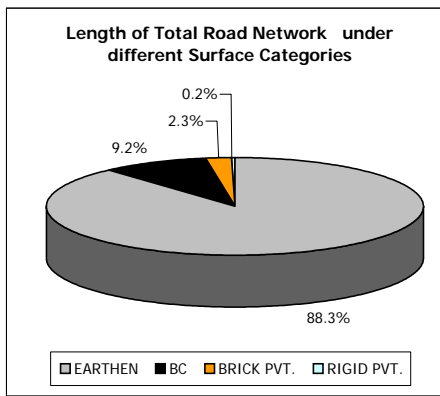
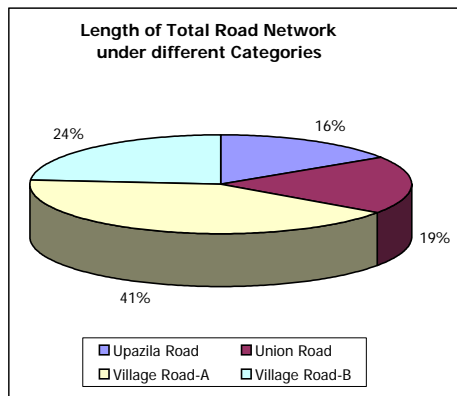
KISHORGANJ DISTRICT

MYMENSING DISTRICT

SUNAMGANJ DISTRICT

**LOCAL GOVERNMENT ENGINEERING DEPARTMENT
DISTRICT SUMMARY OF ROAD
DISTRICT : NETROKONA**

ROAD TYPE	NUMBER OF ROAD	TOTAL LENGTH (Km)	SURFACE TYPE-WISE BREAK-UP (Km)				CONDITION OF BC & RIGID PVT. ROAD (As of December, 2003) (Km)				STRUCTURE		EXISTING GAP	
			EARTHEN	FLEXIBLE PAVEMENT (BC)	BRICK PAVEMENT (WBM/HBB/BFS)	RIGID PAVEMENT (CC/RCC)	GOOD	FAIR	POOR	BAD	NUMBER	SPAN (m)	NUMBER	SPAN (m)
Upazila Road	80	616	331	235	43	7	148	60	10	24	1237	6254	210	3870
Union Road	120	729	619	83	27	0	65	11	3	5	1145	3579	305	4222
Village Road-A	470	1615	1560	37	18	0	34	3	0	0	1358	3550	609	4158
Village Road-B	413	912	910	1	0	0	1	0	0	0	379	987	375	1531
TOTAL	1083	3872	3420	356	88	7	247	74	13	30	4119	14370	1499	13781



ROAD MAP ATPARA UPAZILA NETRAKONA DISTRICT

LEGEND

Administrative Boundary

- International Boundary
- District Boundary
- - - Upazila Boundary
- · · Union Boundary
- · · Municipal Boundary

Administrative HQs

- District HQ
- Upazila HQ
- ▲ Union HQ

Physical Infrastructures

- National Highways
- Regional Highways
- Zila Road
- Upazila Road (Pucca)
- Upazila Road (Katcha)
- Union Road (Pucca)
- Union Road (Katcha)
- Village Road A (Pucca)
- Village Road A (Katcha)
- Village Road B (Pucca)
- Village Road B (Katcha)
- Paurashava Road
- Railway Network
- Embankment
- Telecommunication line
- Power Transmission Line

Natural Features

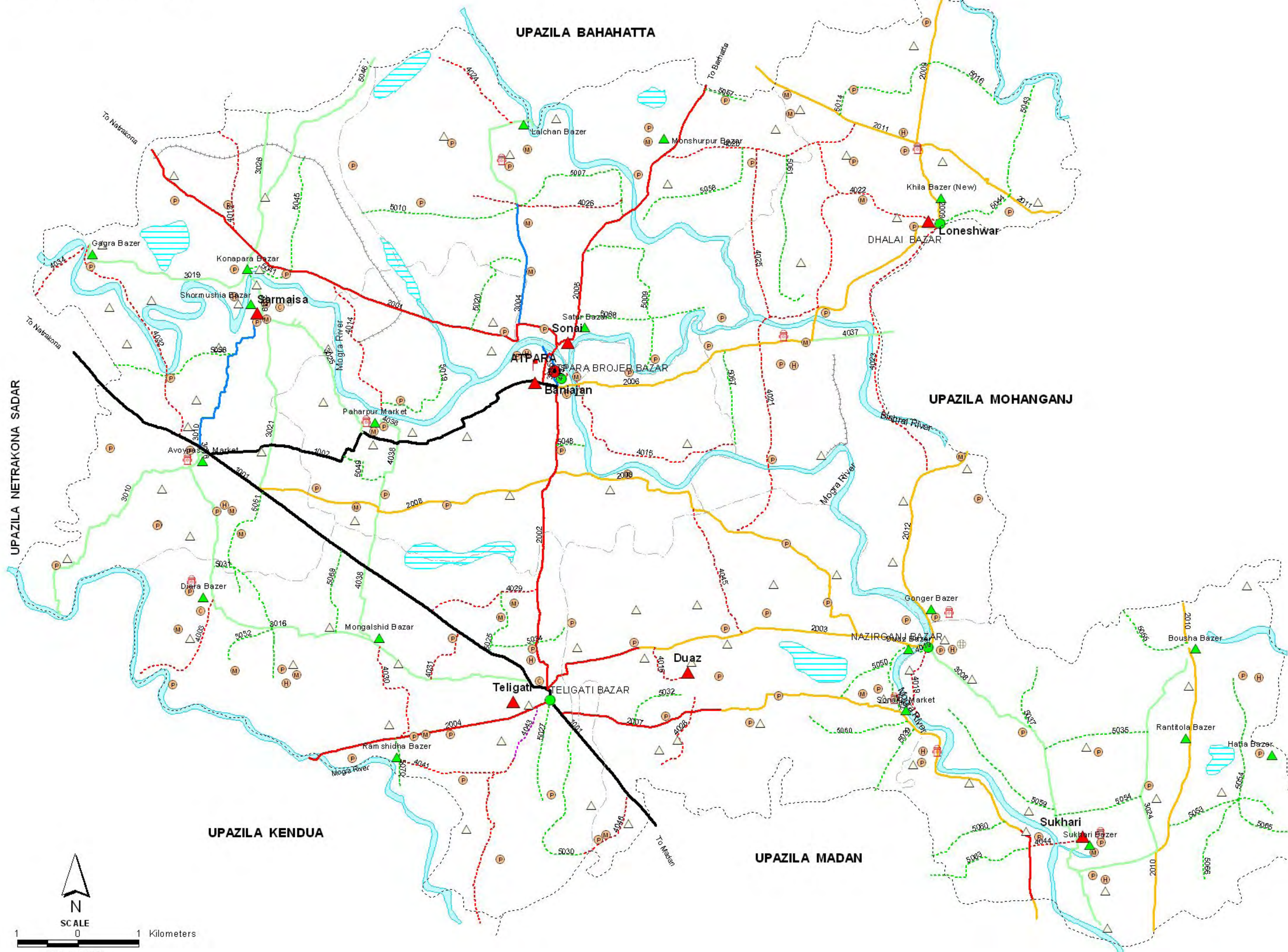
- Wide River
- Water Bodies
- Sandy Area
- Khal
- Forest
- Hill

Socio-Economic Infrastructures

- Growth Centre
- ▲ Small Hat/Bazar
- Police Station
- Upazila Health Complex
- Family Welfare Centre
- Community Clinic
- Post Office
- College
- High School
- Primary School
- Madrasa
- Mosque
- ▲ Ashrayan/Abasan
- ▲ Temple

Compiled from : LG ED Upazila Base Maps 1994-95, Landsat TM 1999,
GPS survey 1999 and Field Checking in November 2004.
Projection : Lambert's Conformal Conic

PREPARED BY : GIS UNIT
LOCAL GOVERNMENT ENGINEERING DEPARTMENT



UPAZILA NETRAKONA SADAR

UPAZILA BAHAHATTA

UPAZILA MOHANGANJ

UPAZILA KENDUA

UPAZILA MADAN



SCALE

1 0 1 Kilometers

R.F. 1:62,000

BASIC INFORMATION OF ROAD

DIVISION : DHAKA

DISTRICT : NETROKONA

ROAD CODE	ROAD NAME	CREST WIDTH (m)	TOTAL LENGTH (Km)	SURFACE TYPE-WISE BREAK-UP (Km)				STRUCTURE		EXISTING GAP	
				EARTHEN	FLEXIBLE PAVEMENT (BC)	BRICK PAVEMENT (WBM/HBB/BFS)	RIGID PAVEMENT (CC/RCC)	NUMBER	SPAN (m)	NUMBER	SPAN (m)
1	2	3	4	5	6	7	8	9	10	11	12

UPAZILA : ATPARA

ROAD TYPE : UPAZILA ROAD

372042001	Atpara Brujer bazar G.C. -- Netrakona upazila HQ. Road.	7.32	9.37	3.49	5.88	0.00	0.00	33	213.65	0	0.00
372042002	Atpara - Taligati G.C. Road.	7.32	5.20	0.00	5.20	0.00	0.00	10	44.90	0	0.00
372042003	Teligati G.C. -- Nazirgonj G.C. Road.	7.30	6.70	5.95	0.00	0.75	0.00	22	87.86	1	60.00
372042004	Teligati G.C. - Bakurhati G.C. Road.(Atpara part).	4.26	4.10	0.59	3.51	0.00	0.00	9	32.45	0	0.00
372042005	Atpara HQ. - Barhatta Gopalpur G.C. Road.(Atpara part).	2.77	5.21	0.00	5.21	0.00	0.00	20	136.92	0	0.00
372042006	Atpara HQ. - Dhalai Bazar G.C. Road.	4.00	7.60	7.60	0.00	0.00	0.00	31	190.10	0	0.00
372042007	Teligati G.C. - Modan HQ. road via Dewsree Road.(Atpara part)	3.50	10.70	6.55	3.00	1.15	0.00	36	154.06	8	15.00
372042008	Avoypasha R&H - Najirganj G.C. road via Mobarakpur	4.50	11.43	11.43	0.00	0.00	0.00	25	34.59	20	157.50
372042009	Dhalai Bazar G.C. -- Athitpur R&H Road.(Atpara part).	5.50	4.15	4.15	0.00	0.00	0.00	13	61.20	0	0.00
372042010	Mohongonj - Madan road via Bousa bazar.(Atpara part).	2.50	6.75	6.75	0.00	0.00	0.00	10	27.35	11	133.50
372042011	Netrakona -- Samaj G.C. Road.	4.00	5.45	5.45	0.00	0.00	0.00	18	75.70	4	67.00
372042012	Nazirgonj G.C. - Samaj G.C. Road.(Atpara part)	1.50	3.64	3.64	0.00	0.00	0.00	0	0.00	13	105.00
UPAZILA ROAD TOTAL: 12 Nos. Road			80.30	55.60	22.80	1.90	0.00	227	1058.78	57	538.00

ROAD TYPE : UNION ROAD

372043004	Atpara - Lalchand Bazar Road.	4.50	4.29	1.63	2.66	0.00	0.00	18	41.30	0	0.00
372043008	Nazirgonj G.C. -- Madan Road via Sukhari U.P. Office.	2.00	5.75	4.50	0.00	1.25	0.00	13	67.00	5	9.50
372043010	Sormusia U.P.Office - Krisnarampur Bazar road via Avoypasa bazar	4.75	7.40	4.50	2.90	0.00	0.00	39	33.96	0	0.00
372043015	Baniajan U.P. Office -- Setur bazar Road.	4.00	0.84	0.00	0.84	0.00	0.00	0	0.00	0	0.00
372043016	Taligati G.C. -- Avoypassa bazar via Diara bazar Road.	3.50	8.59	8.59	0.00	0.00	0.00	18	9.30	1	1.00
372043019	Sarmusia U.P. Office - Ghagra bazar Road via Konapara bazar.	2.00	4.47	4.47	0.00	0.00	0.00	0	0.00	0	0.00
372043021	Sarmusia U.P. Office - Krishnapur bazar road.	2.50	5.40	5.40	0.00	0.00	0.00	0	0.00	0	0.00
372043024	Bousa Bazar - Sukhari U.P. Office road.	2.00	5.97	5.97	0.00	0.00	0.00	0	0.00	0	0.00
372043025	Sarmasia U.p.Office -- Paharpur bazar Road.	3.66	3.10	3.10	0.00	0.00	0.00	0	0.00	0	0.00
372043026	Konapara bazar -- Thakurakona road.(Atpara part).	3.66	2.60	2.60	0.00	0.00	0.00	0	0.00	0	0.00
UNION ROAD TOTAL: 10 Nos. Road			48.41	40.76	6.40	1.25	0.00	88	151.56	6	10.50

ROAD TYPE : VILLAGE ROAD-A

372044003	Diara - Boyrakanda Road.	2.50	2.10	2.10	0.00	0.00	0.00	0	0.00	0	0.00
372044013	Rupchandrapur Khalpar - Madal Road	2.73	1.80	1.80	0.00	0.00	0.00	0	0.00	0	0.00
372044014	Bisnapur - Paharpur Road	2.10	1.24	1.24	0.00	0.00	0.00	0	0.00	0	0.00
372044015	Itakhola - Mollikpur rd.	3.50	3.50	3.50	0.00	0.00	0.00	9	3.90	0	0.00
372044016	Royanagar Bishwaser Bazar rd.	1.50	1.20	1.20	0.00	0.00	0.00	0	0.00	0	0.00
372044019	Nazirganj Bazar - Madhuakhali Bazar rd.	2.00	2.00	2.00	0.00	0.00	0.00	0	0.00	0	0.00
372044020	Munshurpur - Kachutia rd.	3.20	3.20	3.20	0.00	0.00	0.00	0	0.00	0	0.00
372044021	Kowpur - Khilapara rd via Laxmipur rd.	1.50	6.60	6.60	0.00	0.00	0.00	0	0.00	0	0.00
372044022	Kachutia - Dhalai Bazar rd	2.00	3.20	3.20	0.00	0.00	0.00	0	0.00	0	0.00
372044023	Dhalai Bazar - Luneshar Gobaria rd	2.00	6.70	6.70	0.00	0.00	0.00	0	0.00	0	0.00
372044024	Lalchan Bazar - Shabania Ferryghat rd	2.50	2.70	2.70	0.00	0.00	0.00	0	0.00	0	0.00
372044025	Fulbaria Pry.School - Bishnaikanda rd.	3.00	3.20	3.20	0.00	0.00	0.00	0	0.00	0	0.00
372044026	Darbhashpur - Shunui via burburia rd.	2.00	2.70	2.70	0.00	0.00	0.00	0	0.00	0	0.00
372044028	Biswaser Bazar - Gidhan Tanga rd.via Gonesher haor	2.00	2.10	2.10	0.00	0.00	0.00	4	2.10	1	3.00
372044029	Balikandi - Matikata rd.	2.50	2.15	2.15	0.00	0.00	0.00	0	0.00	0	0.00
372044030	Mongolshido Mosque - Ramshido rd.	2.00	1.40	1.40	0.00	0.00	0.00	4	1.80	0	0.00
372044031	Matikata - Mongolshido Madrasha rd.	3.00	0.80	0.80	0.00	0.00	0.00	0	0.00	0	0.00
372044032	Avoypasha - Ayma ghat rd.	2.20	1.50	1.50	0.00	0.00	0.00	0	0.00	0	0.00

BASIC INFORMATION OF ROAD

DIVISION : DHAKA

DISTRICT : NETROKONA

ROAD CODE	ROAD NAME	CREST WIDTH (m)	TOTAL LENGTH (Km)	SURFACE TYPE-WISE BREAK-UP (Km)				STRUCTURE		EXISTING GAP	
				EARTHEN	FLEXIBLE PAVEMENT (BC)	BRICK PAVEMENT (WBM/HBB/BFS)	RIGID PAVEMENT (CC/RCC)	NUMBER	SPAN (m)	NUMBER	SPAN (m)
1	2	3	4	5	6	7	8	9	10	11	12
372044034	Nasibpur RHD - Ghagra Ferryghat rd.	2.50	1.60	1.60	0.00	0.00	0.00	0	0.00	0	0.00
372044037	Dewgaon - Rajakhali Road.	3.00	1.10	1.10	0.00	0.00	0.00	7	2.70	1	50.00
372044038	Paharpur bazar - Mangalshidha bazar Road.	4.00	3.00	3.00	0.00	0.00	0.00	11	20.76	0	0.00
372044040	T.T.D.C. - Atpara Netrakona via L.S.D. road.	3.05	1.50	0.70	0.80	0.00	0.00	3	3.20	0	0.00
372044041	Taligati - Noapara road to Teligati - Rampur road. via Gatipara.	2.06	2.56	2.56	0.00	0.00	0.00	8	11.20	0	0.00
372044043	Telegati U.P. - Nowapara bazar Road.	3.00	4.30	3.10	1.20	0.00	0.00	15	99.01	0	0.00
372044044	Teligati - Madan road at Deosri to Sukhari U.P. office road.	2.50	0.70	0.70	0.00	0.00	0.00	0	0.00	0	0.00
372044045	Duaz to Teligati - Najirganj road via Jogirnogua road.	2.50	2.10	2.10	0.00	0.00	0.00	0	0.00	0	0.00
372044046	Teligati - Madan road to Tenga road.	2.50	1.40	1.40	0.00	0.00	0.00	0	0.00	0	0.00
VILLAGE ROAD-A TOTAL: 27 Nos. Road			66.35	64.35	2.00	0.00	0.00	61	144.67	2	53.00

ROAD TYPE : VILLAGE ROAD-B

372045007	Sunai GP School - Darbespur Road.	1.91	2.57	2.57	0.00	0.00	0.00	0	0.00	0	0.00
372045009	Vhartoshi - Bhorburia Road,	2.00	3.25	3.25	0.00	0.00	0.00	0	0.00	0	0.00
372045010	Salpasunai - Magurabeel Road.	3.00	2.80	2.80	0.00	0.00	0.00	0	0.00	0	0.00
372045014	Daulatpur - Saidpur Road.	1.61	2.11	2.11	0.00	0.00	0.00	0	0.00	0	0.00
372045016	Ghurauttrara - Bagirkhal Road.	1.00	1.00	1.00	0.00	0.00	0.00	0	0.00	0	0.00
372045019	Paharpur Ferryghat - Kamtala Road.	1.70	1.85	1.85	0.00	0.00	0.00	0	0.00	0	0.00
372045020	Atikanda Village Road.	1.95	1.10	1.10	0.00	0.00	0.00	0	0.00	0	0.00
372045025	Pachimhatiur - Balikandi Road.	1.25	1.25	1.25	0.00	0.00	0.00	0	0.00	0	0.00
372045027	Teligati Kacharpur Road.	0.92	1.80	1.80	0.00	0.00	0.00	0	0.00	0	0.00
372045030	Sasankandi - Tenga Road.	1.75	2.86	2.86	0.00	0.00	0.00	0	0.00	0	0.00
372045031	Sreepur - Mangal Shedhya Road	2.00	2.25	2.25	0.00	0.00	0.00	0	0.00	0	0.00
372045032	Sreerampasha - Horipur Road.	2.43	1.20	1.20	0.00	0.00	0.00	0	0.00	0	0.00
372045034	Pachim Hatiur - Purbahatiur Road.	2.00	2.12	2.12	0.00	0.00	0.00	0	0.00	0	0.00
372045035	Bahadurpur Mazar - Kulasree Road	2.00	1.45	1.45	0.00	0.00	0.00	0	0.00	0	0.00
372045037	Balaice Bakubeel Road	1.10	1.41	1.41	0.00	0.00	0.00	0	0.00	0	0.00
372045039	Gopalsram - Madhuakhali Road.	2.00	1.15	1.15	0.00	0.00	0.00	0	0.00	0	0.00
372045041	Kunapara bazar - Suterpur Road.	1.00	0.57	0.57	0.00	0.00	0.00	0	0.00	0	0.00
372045043	Ranigaon - Mohonganj via Ghurutra rd.	2.50	2.50	2.50	0.00	0.00	0.00	0	0.00	0	0.00
372045044	Dhali Bazar - Telipara rd.	2.50	1.98	1.98	0.00	0.00	0.00	0	0.00	0	0.00
372045045	Suterpur - Dewankhali rd.	2.00	2.20	2.20	0.00	0.00	0.00	0	0.00	0	0.00
372045046	Rupchandrapur Pry.School - Dewankhali rd.	2.00	2.50	2.50	0.00	0.00	0.00	0	0.00	0	0.00
372045048	Atpara - Teligati road to Bakharpur rd.	2.00	1.00	1.00	0.00	0.00	0.00	0	0.00	0	0.00
372045049	Shitarampur - Choyashi road.	3.00	1.00	1.00	0.00	0.00	0.00	0	0.00	0	0.00
372045050	Chargatia pry.School. - Shingbari Ghat rd.	1.00	1.50	1.50	0.00	0.00	0.00	0	0.00	0	0.00
372045051	Mongolshido - Kresnapur rd.	2.50	1.20	1.20	0.00	0.00	0.00	0	0.00	0	0.00
372045052	Baltoli - Amati rd.	2.00	1.00	1.00	0.00	0.00	0.00	0	0.00	0	0.00
372045053	Tarachapur - Ranihata Bazar rd.	1.50	1.72	1.72	0.00	0.00	0.00	0	0.00	0	0.00
372045054	Shukhari Nilkantapur rd.	1.50	1.00	1.00	0.00	0.00	0.00	0	0.00	0	0.00
372045055	Bousa Bazar - Putuakona rd.	1.50	1.00	1.00	0.00	0.00	0.00	0	0.00	0	0.00
372045056	Sormusia Bazar - Nachibpur Rd.	1.50	2.50	2.50	0.00	0.00	0.00	0	0.00	0	0.00
372045057	Atpra-Barhatta road at Munsurpur - Fulbaria road.	2.50	0.80	0.80	0.00	0.00	0.00	1	1.20	0	0.00
372045058	Monsurpur - Kachutia Road at Phulbaria to Pajikandi via Shimultala Road	2.20	2.35	2.35	0.00	0.00	0.00	0	0.00	0	0.00
372045059	korardhup Village to Nazirganj Sukhari Road	2.00	2.50	2.50	0.00	0.00	0.00	0	0.00	0	0.00
372045060	Ukhra Khal to Gonesh Hower Road at Sonajpur - Madan Road	2.00	1.75	1.75	0.00	0.00	0.00	0	0.00	0	0.00
372045061	Ishail - Alipur road	2.00	2.75	2.75	0.00	0.00	0.00	0	0.00	0	0.00
372045062	Duaz Bazar - Sunajpur Bazar Connecting Road	2.50	1.50	1.50	0.00	0.00	0.00	0	0.00	0	0.00
372045063	Badiarkhola at Deosree to Dharunda bill road	2.00	2.00	2.00	0.00	0.00	0.00	0	0.00	0	0.00
372045065	Hatia- tarachapur to Pagla haor via Natun bazar	2.00	2.75	2.75	0.00	0.00	0.00	0	0.00	0	0.00
372045066	Rentritala bazar to Madan road via Bairatikanda	1.20	1.50	1.50	0.00	0.00	0.00	0	0.00	0	0.00
372045067	Mirjapur - Mallikpur road.	2.50	2.00	2.00	0.00	0.00	0.00	1	0.60	0	0.00
372045068	Goatola - Sabajpur road.	1.80	3.00	3.00	0.00	0.00	0.00	0	0.00	0	0.00

BASIC INFORMATION OF ROAD

DIVISION : DHAKA

DISTRICT : NETROKONA

ROAD CODE	ROAD NAME	CREST WIDTH (m)	TOTAL LENGTH (Km)	SURFACE TYPE-WISE BREAKE-UP (Km)				STRUCTURE		EXISTING GAP		
				EARTHEN	FLEXIBLE PAVEMENT (BC)	BRICK PAVEMENT (WBM/HBB/BFS)	RIGID PAVEMENT (CC/RCC)	NUMBER	SPAN (m)	NUMBER	SPAN (m)	
1	2	3	4	5	6	7	8	9	10	11	12	
372045069	Netrakona - Madan road to Takurer bazar via Bonderpara road.	2.25	2.00	2.00	0.00	0.00	0.00	0	0.00	0	0.00	
372045070	Ramshid bazar to Gatipara school road.	1.90	0.80	0.80	0.00	0.00	0.00	0	0.00	0	0.00	
VILLAGE ROAD-B TOTAL: 43 Nos. Road				77.54	77.54	0.00	0.00	0.00	2	1.80	0	0.00
ATPARA UPAZILA TOTAL: 92 Nos. Road				272.60	238.25	31.20	3.15	0.00	378	1356.81	65	601.50

ROAD MAP BARHATTA UPAZILA NETRAKONA DISTRICT

LEGEND

Administrative Boundary

- International Boundary
- District Boundary
- Upazila Boundary
- Union Boundary
- Municipal Boundary

Administrative HQs

- District HQ
- Upazila HQ
- Union HQ

Physical Infrastructures

- National Highways
- Regional Highways
- Zila Road
- Upazila Road (Pucca)
- Upazila Road (Katcha)
- Union Road (Pucca)
- Union Road (Katcha)
- Village Road A (Pucca)
- Village Road A (Katcha)
- Village Road B (Pucca)
- Village Road B (Katcha)
- Paurashava Road
- Railway Network
- Embankment
- Telecommunication line
- Power Transmission Line

Natural Features

- Wide River
- Water Bodies
- Sandy Area
- Khal
- Forest
- Hill

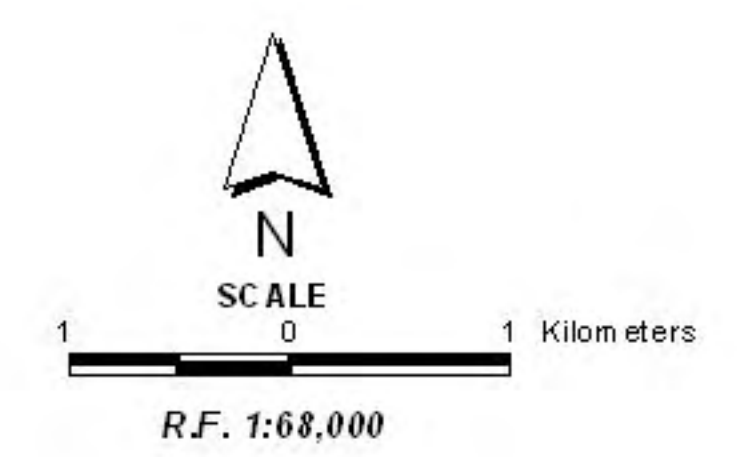
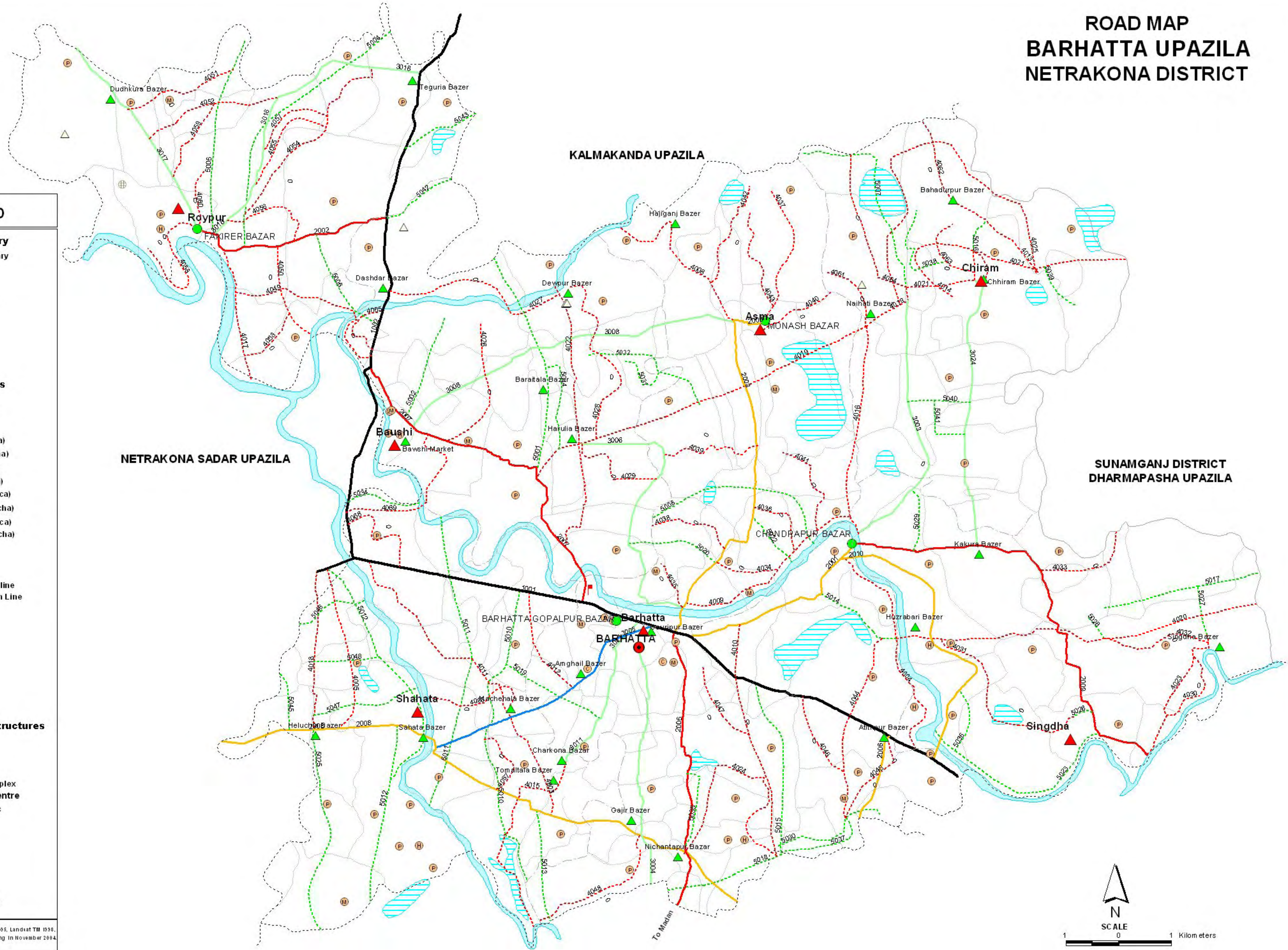
Socio-Economic Infrastructures

- Growth Centre
- Small Hat/Bazar
- Police Station
- Upazila Health Complex
- Family welfare Centre
- Community Clinic
- Post Office
- College
- High School
- Primary School
- Madrasa
- Mosque
- Ashrayan/Abasan
- Temple

Compiled from : LGED Upazila Base Maps 1994-95, Landsat TM 1998,
GPS Survey 1999 and Field Checking In November 2004.
Projection : Lambert's Conformal Conic

PREPARED BY : GIS UNIT

LOCAL GOVERNMENT ENGINEERING DEPARTMENT



BASIC INFORMATION OF ROAD

DIVISION : DHAKA

DISTRICT : NETROKONA

ROAD CODE	ROAD NAME	CREST WIDTH (m)	TOTAL LENGTH (Km)	SURFACE TYPE-WISE BREAK-UP (Km)				STRUCTURE		EXISTING GAP	
				EARTHEN	FLEXIBLE PAVEMENT (BC)	BRICK PAVEMENT (WBM/HBB/ BFS)	RIGID PAVEMENT (CC/RCC)	NUMBER	SPAN (m)	NUMBER	SPAN (m)
1	2	3	4	5	6	7	8	9	10	11	12
372094028	Ramvodrapur - Nohati Rd to Dawpur Bazar Via Shosoing dobaula.	2.50	7.00	7.00	0.00	0.00	0.00	0	0.00	8	15.00
372094029	Harolia Bazar to Gomoria	2.50	2.50	2.50	0.00	0.00	0.00	0	0.00	5	8.00
372094030	Alokdia - Singdha Bazar Rd to Singdha G.P.S VIA Norollar char	2.00	2.50	2.50	0.00	0.00	0.00	0	0.00	4	7.50
372094031	Talikori prof Sofar uddin House To Hozrabari Bazar/GPS	2.00	5.00	5.00	0.00	0.00	0.00	0	0.00	4	10.00
372094032	Hozrabari-Dormapasha Rd to Singdha Bazar Road	2.50	2.50	2.50	0.00	0.00	0.00	0	0.00	3	9.00
372094033	Alockdia-Chandrapur Rd to Pagli.	2.50	2.50	2.50	0.00	0.00	0.00	0	0.00	5	12.00
372094034	Monash G.C. To Boro Kailati.	2.00	2.00	2.00	0.00	0.00	0.00	0	0.00	1	2.00
372094035	Barhatta Fery Ghat to Gomori Nayapara.(Salim Rd)	2.00	2.50	2.50	0.00	0.00	0.00	0	0.00	3	6.00
372094036	Gomoria chandrapur Rd to Monas G.C (Sultan Nori Rd)	2.00	3.00	3.00	0.00	0.00	0.00	0	0.00	2	4.00
372094037	Monash Bazar to Bahirkanda.	2.00	5.00	5.00	0.00	0.00	0.00	0	0.00	6	78.00
372094038	Golia to Lauha.	2.00	2.00	2.00	0.00	0.00	0.00	0	0.00	2	15.00
372094039	Monash G.C.to Shreerampur.	2.00	5.00	5.00	0.00	0.00	0.00	0	0.00	5	25.00
372094040	Monash Bazar to Bugmara.	2.50	3.50	3.50	0.00	0.00	0.00	0	0.00	4	16.00
372094041	Chandrapur Bazar to Joy krishnanagar.	2.00	2.50	2.50	0.00	0.00	0.00	0	0.00	2	3.00
372094042	Monash - Hazigonj to Khaliajuri Upto Embankment.	2.00	3.50	3.50	0.00	0.00	0.00	0	0.00	7	25.00
372094043	Monash-Bahirkanda Rd to Ujangaw.	2.00	2.50	2.50	0.00	0.00	0.00	0	0.00	6	11.50
372094044	Boie Shakpara to Goround.	2.50	4.00	4.00	0.00	0.00	0.00	0	0.00	2	27.00
372094045	Islampur to Goround at Siddick Nogar.	3.00	3.00	3.00	0.00	0.00	0.00	0	0.00	1	12.00
372094046	Balizuri To Bore Dhaspara.	3.50	3.00	3.00	0.00	0.00	0.00	0	0.00	2	20.00
372094047	Bore Kaleka Rail Line To Bekramshree Shavokalika.	3.00	3.00	3.00	0.00	0.00	0.00	0	0.00	2	4.00
372094048	Gajir Bazar to Jalupara Via Jethon.	2.50	4.00	4.00	0.00	0.00	0.00	0	0.00	5	15.00
372094049	Kalmakandha R&H To Battapara Farry ghat.	3.50	4.00	4.00	0.00	0.00	0.00	0	0.00	1	150.00
372094050	Namapara to Baroitator.	2.50	3.00	3.00	0.00	0.00	0.00	0	0.00	0	0.00
372094051	Duthkora Bazar To kuraldew.	2.50	4.00	4.00	0.00	0.00	0.00	0	0.00	4	8.00
372094052	Shameia G.P.S.to Nakdapara via Tilsindur.	2.50	4.00	4.00	0.00	0.00	0.00	0	0.00	3	9.00
372094053	Battapara To Raypur Via Paikpara.	3.00	2.00	2.00	0.00	0.00	0.00	0	0.00	2	6.00
372094054	Rampur Via Baluchara To Baharbanda Khalpar.	2.50	6.00	6.00	0.00	0.00	0.00	0	0.00	3	15.00
372094055	Chakua Via Cesrakanda to kayerkanda	2.00	3.00	3.00	0.00	0.00	0.00	0	0.00	3	15.00
372094056	Kandapara via Shaluapara to Lamapara.	2.50	3.00	3.00	0.00	0.00	0.00	0	0.00	2	12.00
372094057	Chakua via Kayerkori via Ratanpur.	2.50	2.50	2.50	0.00	0.00	0.00	0	0.00	1	10.00
372094058	Fakierar Bazar via Challishkahunia Baparipara to Bairati Ferry Ghat.	3.50	4.00	4.00	0.00	0.00	0.00	0	0.00	0	0.00
372094059	Kakurier khalpar to Telsindur.	3.00	3.00	3.00	0.00	0.00	0.00	0	0.00	2	12.00
372094060	Fakierar Bazar to Rampur kona.	1.50	2.00	2.00	0.00	0.00	0.00	0	0.00	2	6.00
372094061	Ramvodrapur -Nohati Rd to Tolabpara.via Islam uddin House.	2.00	2.00	2.00	0.00	0.00	0.00	0	0.00	4	16.00
372094062	Bahadurpur Bazar H/O Mojnu.	2.50	2.50	2.50	0.00	0.00	0.00	0	0.00	2	8.00
372094063	Ceram Bazar to H/O Raten.via shidur chairman.	2.00	2.00	2.00	0.00	0.00	0.00	0	0.00	2	5.00
372094064	Khoikona Rd to Ramarbari.	2.50	6.00	6.00	0.00	0.00	0.00	0	0.00	5	24.00
372094065	Thakorakona R&H To Tosdar Ferry Ghat.	2.00	1.50	1.50	0.00	0.00	0.00	0	0.00	3	6.00
372094066	Macihala Bazar to Macihala Mosque via Macihala Ghat.	2.50	2.50	2.50	0.00	0.00	0.00	0	0.00	0	0.00
372094067	Amtola Somaj Rd -Damura Notan Bazar via Dorun Shahata.	3.00	2.50	2.50	0.00	0.00	0.00	0	0.00	3	30.00
372094068	Kadamtoli R&H to Thakorakona R&H via Salipura G.P.S	2.50	3.00	3.00	0.00	0.00	0.00	0	0.00	5	15.00
372094069	Baushi G.C. Rd- Thakorakona RHD.	2.50	3.50	3.50	0.00	0.00	0.00	4	2.76	5	34.00
VILLAGE ROAD-A TOTAL: 65 Nos. Road			233.99	229.75	0.00	4.24	0.00	103	308.97	198	1428.02

ROAD TYPE : VILLAGE ROAD-B

372095001	Rambadrpur - Kewarashi Ferry ghat.	2.17	4.45	4.45	0.00	0.00	0.00	0	0.00	6	55.20
372095002	Boushi bazar - Hatkhala.	2.87	3.50	3.50	0.00	0.00	0.00	0	0.00	6	18.00
372095004	Charpara - Simulia.	3.36	7.00	7.00	0.00	0.00	0.00	1	3.04	3	27.13
372095005	Battapara Ferryghat - Kuraldew Telsinder.	2.80	7.50	7.50	0.00	0.00	0.00	0	0.00	5	42.00
372095006	Battapara - Uradigi.	2.41	3.40	3.40	0.00	0.00	0.00	2	6.52	0	0.00
372095007	Naihat bazar Embt. - Gumai River.	1.82	4.30	4.30	0.00	0.00	0.00	0	0.00	5	41.10

BASIC INFORMATION OF ROAD

DIVISION : DHAKA

DISTRICT : NETROKONA

ROAD CODE	ROAD NAME	CREST WIDTH (m)	TOTAL LENGTH (Km)	SURFACE TYPE-WISE BREAK-UP (Km)				STRUCTURE		EXISTING GAP	
				EARTHEN	FLEXIBLE PAVEMENT (BC)	BRICK PAVEMENT (WBM/HBB/ BFS)	RIGID PAVEMENT (CC/RCC)	NUMBER	SPAN (m)	NUMBER	SPAN (m)
1	2	3	4	5	6	7	8	9	10	11	12
372095008	Kamalpur Gulia via Rauha	1.82	5.10	5.10	0.00	0.00	0.00	4	10.10	3	34.00
372095010	Salipura Ferryghat - Demura.	1.63	8.50	8.50	0.00	0.00	0.00	1	3.65	7	42.60
372095011	Kandapara Ferryghat - Rampur Dasal.	1.42	5.00	5.00	0.00	0.00	0.00	2	9.75	1	9.15
372095012	Thakurkona - Shabania.	1.42	5.20	5.20	0.00	0.00	0.00	1	3.15	5	34.65
372095013	Gunergaon - Demura bazar.	1.36	5.10	5.10	0.00	0.00	0.00	0	0.00	2	10.50
372095014	Nowgaon - Hujrabari.	1.79	2.50	2.50	0.00	0.00	0.00	1	3.66	2	8.76
372095015	Barhatta - Bikramsree Lowfal.	2.73	2.85	2.85	0.00	0.00	0.00	0	0.00	4	35.44
372095016	Shabadiabari road - Khasikona.	2.71	5.00	5.00	0.00	0.00	0.00	0	0.00	4	21.32
372095017	Bamerchar - Vatipara .	1.50	2.30	2.30	0.00	0.00	0.00	1	3.05	2	67.09
372095018	Pirujpur - Lowfal.	1.50	3.00	3.00	0.00	0.00	0.00	0	0.00	4	22.83
372095019	Kashtala road - Rampur.	1.25	3.50	3.50	0.00	0.00	0.00	0	0.00	3	11.95
372095020	Barhatta Khalishajuri Road.	1.60	4.50	4.50	0.00	0.00	0.00	0	0.00	4	21.92
372095022	Kailati - Monash Road.	1.50	7.00	7.00	0.00	0.00	0.00	0	0.00	2	12.00
372095023	Alokdia - Mallikpur Ferryghat.	1.20	4.75	4.75	0.00	0.00	0.00	1	0.90	2	8.68
372095025	Heluchia Bazar - Boaljana	3.20	4.50	4.50	0.00	0.00	0.00	1	13.00	2	16.00
372095026	Alokdia Ferry Ghat- Chandrapur Bazarj rd. - Telikuri	2.50	0.33	0.00	0.33	0.00	0.00	2	20.63	1	0.63
372095027	Mohonganj Shingda Rd. - Ashiol Pry/Sch	2.00	1.50	1.50	0.00	0.00	0.00	1	24.00	0	0.00
372095028	Huzrabari Dharmapasha Rd. - Ramergaria Vill.	1.50	1.50	1.50	0.00	0.00	0.00	1	30.00	0	0.00
372095029	Barhatta Chandrapur road- Azmagpur rd	2.44	2.00	2.00	0.00	0.00	0.00	1	3.05	2	6.00
372095030	Gumuria- Lawfua road	2.44	4.00	4.00	0.00	0.00	0.00	0	0.00	7	16.00
372095031	Shre-Rampur -Roua Road	1.80	1.85	1.85	0.00	0.00	0.00	0	0.00	5	17.00
372095032	Harulia-Nowgaon road	1.83	2.64	2.64	0.00	0.00	0.00	0	0.00	4	12.00
372095034	kalmakanda R&H To Shahata purba Baisder.	1.50	3.50	3.50	0.00	0.00	0.00	0	0.00	7	27.00
372095035	Barhatta Atpara G.C To Nichhentapur Bazar via H/O Habibur.	4.66	3.00	3.00	0.00	0.00	0.00	0	0.00	3	6.00
372095036	Atitpur to Mollikpur.	2.00	2.50	2.50	0.00	0.00	0.00	0	0.00	4	26.00
372095037	Atitpur to Lawful.	2.00	4.00	4.00	0.00	0.00	0.00	0	0.00	4	21.00
372095038	N/H/O Shidur Chairman to H/O A. Khalik.	3.00	2.00	2.00	0.00	0.00	0.00	0	0.00	2	4.00
372095039	Kashikona Mosque to Panjur Ali.	2.00	2.00	2.00	0.00	0.00	0.00	0	0.00	3	10.00
372095040	Kandapara to Chandrapur Rd	2.00	2.00	2.00	0.00	0.00	0.00	0	0.00	2	4.00
372095041	Kandapara -Chandrapur Rd to Kakora Bazar Rd.	2.00	2.00	2.00	0.00	0.00	0.00	0	0.00	2	5.00
372095042	Thakorakona R&H To Kalmakanda.	2.00	2.00	2.00	0.00	0.00	0.00	0	0.00	2	3.00
372095043	Thakorakona R&H to Dogra Bill.	3.00	2.00	2.00	0.00	0.00	0.00	0	0.00	3	5.00
372095044	Ramvadrapur - Nohati Rd to N/H/O Rashid at Shakpara.	1.50	1.50	1.50	0.00	0.00	0.00	0	0.00	1	5.00
372095045	Dattagram to Hilochia Bazar RD-Shahata Rd.	1.50	2.00	2.00	0.00	0.00	0.00	0	0.00	4	17.00
372095046	Amtola Somaj Rd to Kandapara River	1.50	1.50	1.50	0.00	0.00	0.00	0	0.00	2	1.20
372095047	Donai River to Dattapara Rd.	1.50	2.50	2.50	0.00	0.00	0.00	0	0.00	4	9.00
372095048	Dattapara to Shahata Rd.	1.20	1.50	1.50	0.00	0.00	0.00	0	0.00	3	4.00
VILLAGE ROAD-B TOTAL: 43 Nos. Road			146.77	146.44	0.33	0.00	0.00	20	134.50	137	739.15
BARHATTA UPAZILA TOTAL: 126 Nos. Road			486.03	446.94	26.23	12.86	0.00	337	1513.95	347	2432.57