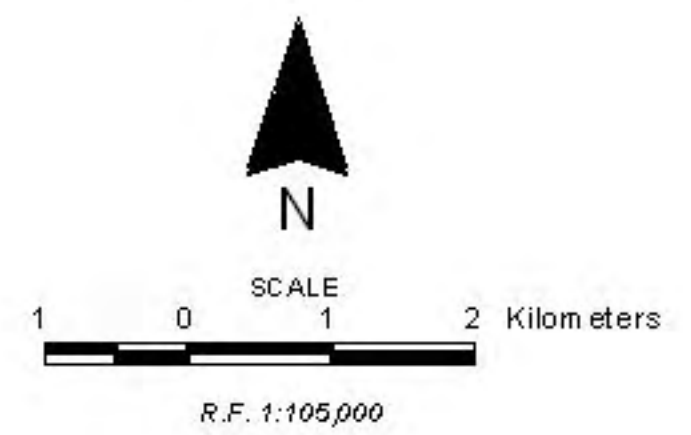
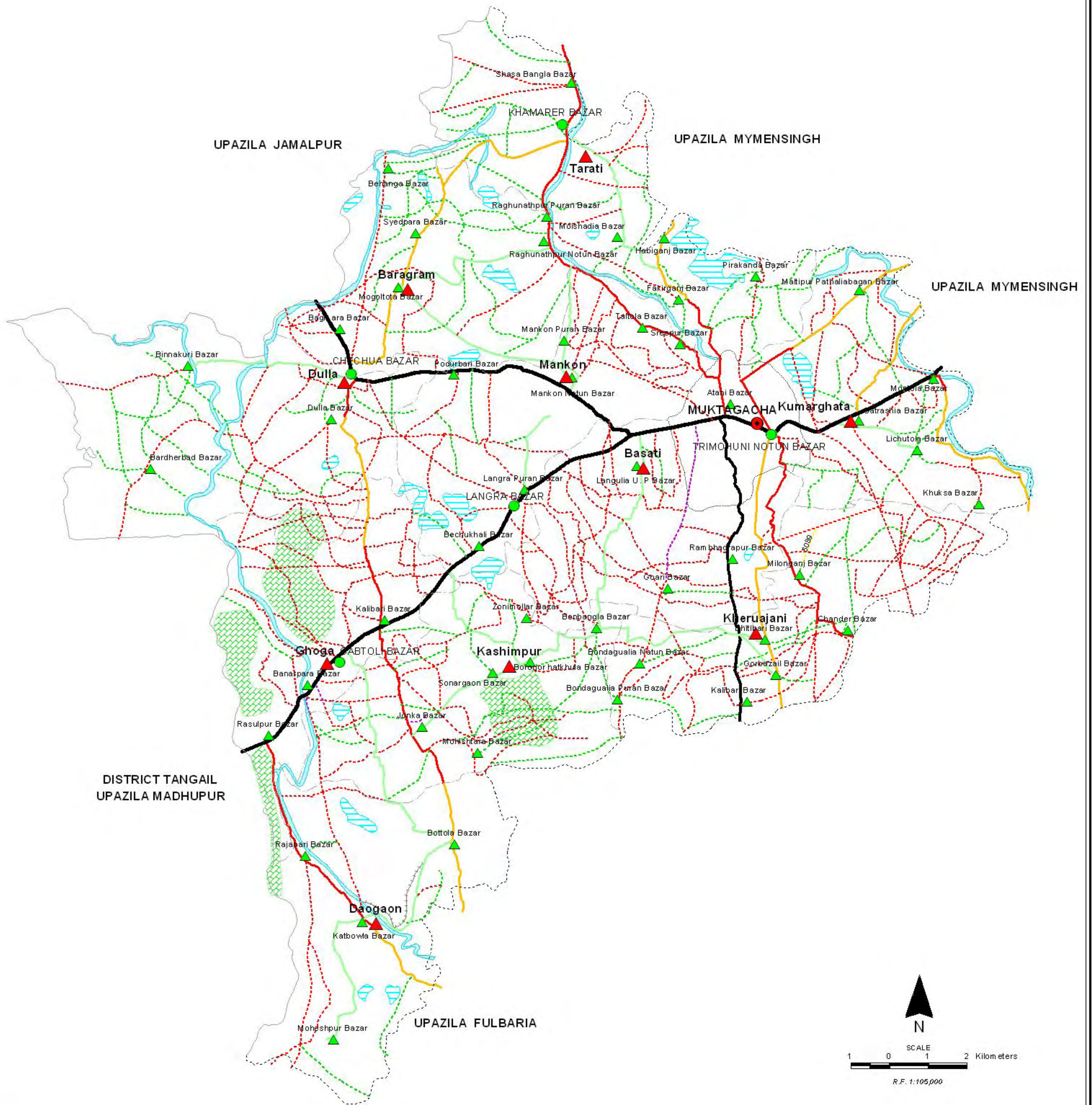


ROAD MAP MUKTAGACHA UPAZILA MYMENSINGH DISTRICT



LEGEND

Administrative Boundary

- International Boundary
- District Boundary
- Upazila Boundary
- Union Boundary
- Municipal Boundary

Administrative HQs

- District HQ
- Upazila HQ
- ▲ Union HQ

Physical Infrastructures

- National Highways
- Regional Highways
- Zila Road
- Upazila Road (Pucca)
- Upazila Road (Katcha)
- Union Road (Pucca)
- Union Road (Katcha)
- Village Road A (Pucca)
- Village Road A (Katcha)
- Village Road B (Pucca)
- Village Road B (Katcha)
- Railway Network
- Embankment

Socio-Economic Infrastructures

- Growth Centre
- ▲ Small Hat/Bazar
- ⚡ Police Station
- ⊠ Upazila Health Complex
- ⊕ Family welfare Centre
- ⊕ Community Clinic
- ⊕ Post Office
- ⊕ College
- ⊕ High School
- ⊕ Primary School
- ⊕ Madrasa
- ⊕ Mosque
- ⊕ Ashrayan/Abasan
- ⊕ Temple

Natural Features

- Wide River
- Water Bodies
- Sandy Area
- Khal
- Forest
- Hill

Compiled from : LOED Upazila Base Map c 1994-95, LandcatTM 1999,
GPS Survey 1999 and Field Checking in May 2001
Projection : Lambert's Conformal Conic
PREPARED BY : GIS UNIT
LOCAL GOVERNMENT ENGINEERING DEPARTMENT

BASIC INFORMATION OF ROAD

DIVISION : DHAKA

DISTRICT : MYMENSINGH

ROAD CODE	ROAD NAME	CREST WIDTH (m)	TOTAL LENGTH (Km)	SURFACE TYPE-WISE BREAK-UP (Km)				STRUCTURE		EXISTING GAP	
				EARTHEN	FLEXIBLE PAVEMENT (BC)	BRICK PAVEMENT (WBM/HBB/BFS)	RIGID PAVEMENT (CC/RCC)	NUMBER	SPAN (m)	NUMBER	SPAN (m)
1	2	3	4	5	6	7	8	9	10	11	12

UPAZILA : MUKTAGACHA

ROAD TYPE : UPAZILA ROAD

361652001	Dapunia bazar - Muktagacha road Via Kharuajani (Muktagacha portion) (From RHD#48)	5.80	8.45	0.00	6.35	2.10	0.00	41	52.60	11	10.30
361652002	Muktagacha - Khamarar Bazar Road	7.31	11.26	0.00	11.26	0.00	0.00	24	33.80	0	0.00
361652004	Muktagacha - Biddyagong GC Road	4.90	6.22	2.47	3.75	0.00	0.00	8	34.30	0	0.00
361652005	Muktagacha - Begunbari GC Road	6.16	5.85	2.05	3.80	0.00	0.00	7	47.03	0	0.00
361652006	Sattrashia R&H - Baigunbari G.C Road	3.75	3.51	3.51	0.00	0.00	0.00	3	42.72	0	0.00
361652007	Rasulpur R&H - Hatkalir Bazar GC via Chandaniata Road (Muktagacha portion)	4.88	8.60	3.69	2.70	2.21	0.00	29	36.82	3	3.00
361652008	Chechua GC - Hatkalir Bazar GC via Kalir bazar & Shibgonj Bazar Road.(Muktagacha portion)	4.88	14.58	5.73	8.85	0.00	0.00	27	28.80	0	0.00
361652009	Montola R&H - Dapunia (GC) Via Khukshia Road.	3.65	5.55	5.04	0.52	0.00	0.00	1	4.00	0	0.00
361652010	Chechua - Khamarar Bazar Road Via Mogaltola & Syedpara Bazar Road.	3.05	10.50	9.81	0.69	0.00	0.00	12	27.24	5	17.00
361652011	Muktagacha Trimohini Natun Bazar GC - Mohammadnagar GC via Hazi Kashem Ali Girls College,Shib bari n & Gorbazil Bazar (Muktagacha portion)	3.70	6.00	5.44	0.56	0.00	0.00	9	13.13	0	0.00

UPAZILA ROAD TOTAL: 10 Nos. Road 80.52 37.74 38.48 4.31 0.00 161 320.44 19 30.30

ROAD TYPE : UNION ROAD

361653011	Langulia R&H to Janka Bazar Via Bashati UP Office & Kasempur UP Office Road	3.67	13.55	11.55	2.00	0.00	0.00	14	36.60	0	0.00
361653013	Gabtali (Ghoga UP) - Keshorgong Road via Battola Bazar	3.65	9.34	9.34	0.00	0.00	0.00	3	6.52	0	0.00
361653016	Kumargata UP- Lichutola Bazar Road	3.12	3.25	3.25	0.00	0.00	0.00	7	7.90	0	0.00
361653049	Langrar Bazar GC - Mankon U.P Office road.	3.20	3.66	3.66	0.00	0.00	0.00	6	8.90	0	0.00
361653050	Daowgaon U.P Office - Battola Bazar Road.	3.04	4.20	4.20	0.00	0.00	0.00	4	75.50	3	16.60
361653053	Borogram U.P Office - Ragunthpur Nuton Bazar Road	3.05	4.60	4.60	0.00	0.00	0.00	6	10.90	0	0.00
361653054	Kheurajani U.P Office - Banbangla bazar Road.	3.05	4.84	4.84	0.00	0.00	0.00	7	15.10	0	0.00
361653055	Mankon UP HQ - Ragunathpur Puran Bazar Road	3.05	3.75	3.75	0.00	0.00	0.00	8	10.10	0	0.00
361653057	Daowgaon U.P Office- Mahispur Bazar Road.	4.26	6.40	6.40	0.00	0.00	0.00	0	0.00	7	10.55
361653058	Khamarar Bazar GC - Fokirgonj Bazar Road Via Tarati UP	4.50	5.00	5.00	0.00	0.00	0.00	10	29.00	0	0.00
361653059	Ramchandrapur bazar - Kashimpur UP Office Road.	4.50	3.03	0.64	2.39	0.00	0.00	7	9.00	0	0.00
361653060	Gorbazail - Horipur - kheruazani UP Road	2.98	5.02	5.02	0.00	0.00	0.00	6	6.62	0	0.00
361653061	Chechua UP - Binnakuri Bazar Road via Malajani	3.28	4.50	4.50	0.00	0.00	0.00	3	47.04	0	0.00
361653062	Mankon U.p Office- Baragram up office Road(Mogoltola-Bazar)	3.20	4.80	4.80	0.00	0.00	0.00	0	0.00	0	0.00

UNION ROAD TOTAL: 14 Nos. Road 75.94 71.55 4.39 0.00 0.00 81 263.18 10 27.15

ROAD TYPE : VILLAGE ROAD-A

361654005	Mohesbari - Debgram	3.10	6.02	6.02	0.00	0.00	0.00	1	0.90	1	6.00
361654006	Sayedgram - Mothergonj Bazar	3.25	6.02	6.02	0.00	0.00	0.00	1	2.00	1	4.00
361654007	Manikpur - Horipur Rd.	2.89	8.01	8.01	0.00	0.00	0.00	0	0.00	1	10.00
361654008	Etachoki - Palsha Road	3.10	10.70	10.70	0.00	0.00	0.00	2	18.60	0	0.00
361654011	Bondagoyala - Jatrate	3.02	5.01	5.01	0.00	0.00	0.00	3	5.00	0	0.00
361654012	Bhalukchapar - Ragunathpur	4.25	8.29	8.29	0.00	0.00	0.00	5	6.25	0	0.00
361654013	Janka - Mohistara	3.67	5.59	5.59	0.00	0.00	0.00	5	19.95	0	0.00
361654014	Kashimpur - Shibrapur	3.68	3.20	3.20	0.00	0.00	0.00	2	4.00	0	0.00
361654015	Barma - Basuri	3.67	2.60	2.60	0.00	0.00	0.00	3	5.00	0	0.00
361654016	Joyda - bashati	2.95	11.37	11.37	0.00	0.00	0.00	11	13.40	0	0.00
361654017	Bagmara - Tarakanda	3.35	2.88	2.88	0.00	0.00	0.00	1	2.00	0	0.00
361654018	Mujati - Khamarar bazar road	2.66	5.67	5.67	0.00	0.00	0.00	1	1.00	0	0.00
361654019	Mondolsen - Joyda Road	2.90	7.37	7.37	0.00	0.00	0.00	6	17.60	0	0.00

BASIC INFORMATION OF ROAD

DIVISION : DHAKA

DISTRICT : MYMENSINGH

ROAD CODE	ROAD NAME	CREST WIDTH (m)	TOTAL LENGTH (Km)	SURFACE TYPE-WISE BREAK-UP (Km)				STRUCTURE		EXISTING GAP	
				EARTHEN	FLEXIBLE PAVEMENT (BC)	BRICK PAVEMENT (WBM/HBB/BFS)	RIGID PAVEMENT (CC/RCC)	NUMBER	SPAN (m)	NUMBER	SPAN (m)
1	2	3	4	5	6	7	8	9	10	11	12
361654020	Langra bazar - Pakistan bazar	3.00	3.33	3.33	0.00	0.00	0.00	4	3.80	0	0.00
361654021	Langrar bazar - Kutubpur	2.89	10.50	10.50	0.00	0.00	0.00	10	13.10	0	0.00
361654022	Langrar bazar - Goari	3.55	5.90	5.90	0.00	0.00	0.00	7	9.20	0	0.00
361654023	Langrar bazar - Bechukhali	3.00	1.72	1.72	0.00	0.00	0.00	1	2.00	0	0.00
361654024	Sreepur - Majati	3.05	2.20	2.20	0.00	0.00	0.00	1	2.00	0	0.00
361654026	Goari - Chapuria	3.05	6.70	6.70	0.00	0.00	0.00	1	0.60	0	0.00
361654027	Vapki - Gopinath pur	3.25	7.30	7.30	0.00	0.00	0.00	4	3.80	0	0.00
361654028	Binnakuri Bazar - Sulakuri	3.28	2.70	2.70	0.00	0.00	0.00	0	0.00	0	0.00
361654029	Salara - Bondaboruz Rd	3.65	1.77	0.00	1.77	0.00	0.00	4	5.80	0	0.00
361654030	Ragunathpur - Nayapara Rd	3.04	5.02	5.02	0.00	0.00	0.00	6	15.00	0	0.00
361654031	Horirampur - Goyespur Rd	3.00	1.21	1.21	0.00	0.00	0.00	1	2.00	0	0.00
361654032	Tarakandi - Baishabeel Rd	3.65	6.47	6.47	0.00	0.00	0.00	2	2.60	0	0.00
361654033	Kalakanda - Tarakandi Rd	2.44	7.60	7.60	0.00	0.00	0.00	6	8.60	0	0.00
361654034	Pathalia bagan - Baygon bari Rd	3.50	5.00	5.00	0.00	0.00	0.00	1	13.50	0	0.00
361654037	Jagannathbari - Mondalsen Rd	3.05	5.26	5.26	0.00	0.00	0.00	2	2.60	0	0.00
361654038	Padurbari - Shimla (Mankon UP)Road.	3.65	2.62	0.00	2.62	0.00	0.00	4	5.00	0	0.00
361654039	Palagaon - Khagorjana Rd	3.65	3.37	3.37	0.00	0.00	0.00	2	2.90	0	0.00
361654040	Ghogapara - Jamgara Rd	3.65	3.41	3.41	0.00	0.00	0.00	4	14.20	0	0.00
361654041	Khagorjana - Jamgara Rd	3.65	3.50	3.50	0.00	0.00	0.00	0	0.00	0	0.00
361654042	Harinatala - Rasulpur Rd	4.26	1.64	1.64	0.00	0.00	0.00	2	1.80	1	6.00
361654043	Kalikapur - Jamgara Rd	3.65	3.26	3.26	0.00	0.00	0.00	4	4.76	3	5.00
361654044	Kasimpur firm - Halida Rd	3.65	2.10	2.10	0.00	0.00	0.00	3	4.20	0	0.00
361654045	Darikathbowla - Mahispur Rd	3.65	9.14	9.14	0.00	0.00	0.00	15	22.61	3	12.00
361654046	Kathbowla - Baliapara	3.25	3.00	3.00	0.00	0.00	0.00	2	3.90	2	8.00
361654047	Kamlapur - Gorsail Rd	3.65	7.25	7.25	0.00	0.00	0.00	2	55.90	3	21.00
361654048	Banarpar - Balia Rd	3.65	3.96	3.96	0.00	0.00	0.00	7	16.66	2	4.00
361654049	Porabari - Sukpatly	3.00	3.96	3.96	0.00	0.00	0.00	11	14.45	2	5.00
361654050	Porabari - Gorsail	3.04	2.00	2.00	0.00	0.00	0.00	3	4.40	0	0.00
361654051	Paharpabajan - Mohispur	3.65	9.86	9.86	0.00	0.00	0.00	14	15.92	1	40.00
361654052	Shahapur - Sonagaon	4.26	3.30	3.30	0.00	0.00	0.00	5	28.60	0	0.00
361654053	Sonaragaon - Tanmohistara Rd	3.65	1.80	1.80	0.00	0.00	0.00	1	2.00	0	0.00
361654054	Montala Pearpar - Moisdia	3.04	3.40	3.40	0.00	0.00	0.00	2	2.42	0	0.00
361654055	Khukshia - Dublakuribeel	3.04	2.50	2.50	0.00	0.00	0.00	1	2.00	0	0.00
361654056	Kumergata - Garaikuti Rd	3.04	2.00	2.00	0.00	0.00	0.00	3	3.80	1	6.00
361654058	Muktagacha - Debogram Road.	4.90	10.58	5.65	4.93	0.00	0.00	21	84.34	0	0.00
361654059	Tremohoni - Chander bazar Rpad.	3.66	5.94	5.94	0.00	0.00	0.00	4	16.14	1	8.00
361654060	Joyda - Shibpur Road.	3.90	7.34	7.34	0.00	0.00	0.00	16	24.49	0	0.00
361654061	Banarpur - Sukpatuli Road	3.70	10.40	10.00	0.40	0.00	0.00	7	13.33	0	0.00
361654062	Muktagacha - Biddyagong via pirakanda	4.25	3.56	3.06	0.00	0.50	0.00	11	30.10	0	0.00
361654063	Sattrashia - Sashamala Road.	4.25	7.20	7.20	0.00	0.00	0.00	6	7.30	0	0.00
361654064	Pathalia - Goshbari Road.	4.00	4.20	4.20	0.00	0.00	0.00	0	0.00	0	0.00
361654065	Joyda - Dulla Rd.	3.65	6.10	6.10	0.00	0.00	0.00	13	32.26	0	0.00
361654066	Ramchandrapur - Banbangla Road.	3.66	4.25	4.25	0.00	0.00	0.00	19	26.91	0	0.00
361654067	Bechukhli - Jonka Road.	3.67	4.46	4.46	0.00	0.00	0.00	4	6.50	0	0.00
361654068	Banarpar - Bijoypur Road.	3.68	3.65	3.65	0.00	0.00	0.00	0	0.00	1	40.00
361654069	Gabtali - Bijoypur Road.	3.70	1.95	1.95	0.00	0.00	0.00	0	0.00	1	60.00
361654070	Bechukhali - Hatil Rd.	3.68	5.18	5.18	0.00	0.00	0.00	6	25.50	7	5.90
361654071	Ghuga - Gabtali Rd.	3.80	4.50	4.50	0.00	0.00	0.00	18	17.12	0	0.00
361654072	Bechukhali - Simla Rd.	3.00	7.60	7.60	0.00	0.00	0.00	5	20.00	0	0.00
361654073	Kormillapur - Charadpakhia Rd.	3.65	3.20	3.20	0.00	0.00	0.00	4	5.16	0	0.00
361654074	Padurbari - Boragram Road.	3.00	4.80	4.80	0.00	0.00	0.00	3	5.00	0	0.00
361654075	Kuripara - Kangsha bari Road	3.65	2.19	2.19	0.00	0.00	0.00	3	2.76	4	5.50
361654076	Mymensingh - Tangail R&H Rambdrapur Road	3.66	7.31	7.31	0.00	0.00	0.00	17	9.32	1	2.50
361654077	Rambdrapur FRB - Kandigaon Rd	3.66	5.05	5.05	0.00	0.00	0.00	14	14.60	0	0.00
361654078	Manirambari R&H - Banglabazar Rd.	3.00	5.27	5.27	0.00	0.00	0.00	17	11.41	0	0.00
361654079	Langrar bazar - Rambdrapur bazar road.	3.66	8.15	8.15	0.00	0.00	0.00	17	25.68	0	0.00
361654080	Jayda R&H-Chapurja Rd.	3.35	10.19	10.19	0.00	0.00	0.00	14	24.30	3	2.00

BASIC INFORMATION OF ROAD

DIVISION : DHAKA

DISTRICT : MYMENSINGH

ROAD CODE	ROAD NAME	CREST WIDTH (m)	TOTAL LENGTH (Km)	SURFACE TYPE-WISE BREAK-UP (Km)				STRUCTURE		EXISTING GAP	
				EARTHEN	FLEXIBLE PAVEMENT (BC)	BRICK PAVEMENT (WBM/HBB/BFS)	RIGID PAVEMENT (CC/RCC)	NUMBER	SPAN (m)	NUMBER	SPAN (m)
1	2	3	4	5	6	7	8	9	10	11	12
361654082	Gabtali bazar - Bonda boruz Road	3.65	4.60	4.60	0.00	0.00	0.00	9	23.40	0	0.00
361654083	Gabtali bazar - Rasulpur Road	4.26	4.79	4.79	0.00	0.00	0.00	3	37.76	8	10.00
361654084	Harinatala - Bijoypur Road	3.65	4.66	4.66	0.00	0.00	0.00	14	38.90	0	0.00
361654085	Charipara Idgha - Charipara Road	3.65	3.41	3.41	0.00	0.00	0.00	6	6.10	0	0.00
361654086	Sohila - Gabtali bazar	3.65	3.02	3.02	0.00	0.00	0.00	11	15.00	0	0.00
361654087	Ramchadrapur - Kakinati Rd	3.65	3.11	3.11	0.00	0.00	0.00	15	16.30	1	1.00
361654088	Manikpur-Nabinganj-Milonpur Rd	3.25	8.01	8.01	0.00	0.00	0.00	1	3.00	0	0.00
361654089	Bandagualia-Jatrat Rd.	3.02	5.01	5.01	0.00	0.00	0.00	1	12.00	0	0.00
361654090	Langra bazar-Jayda-Banbangla bazar Rd.	3.55	5.90	5.90	0.00	0.00	0.00	1	12.00	0	0.00
361654091	Kalmorllarpur - Charaghat Road.	4.00	7.37	7.37	0.00	0.00	0.00	7	12.90	0	0.00
361654092	Chechua - Bahanga Road	3.70	5.94	5.94	0.00	0.00	0.00	4	18.44	1	20.00
361654093	Muktagacha - Dewkhola Road	3.80	5.67	5.67	0.00	0.00	0.00	7	20.74	0	0.00
361654094	Balia - Katbawla	3.66	5.45	5.45	0.00	0.00	0.00	4	53.00	0	0.00
361654096	Chechua Shibgonj pucca road at Goal Tazpur Madrasha - Jonka Bazar	4.26	3.00	3.00	0.00	0.00	0.00	2	2.20	0	0.00
361654097	Cechua Solakuri Via Kacharigat Road.	3.65	8.50	7.46	0.00	1.04	0.00	10	49.79	0	0.00
361654098	Bashuri(R &H) -Kashim Pur Zame Mosque Road	3.66	1.80	1.80	0.00	0.00	0.00	0	0.00	0	0.00
361654099	Ram vadra pur Bazar -Kharuazani Via VitiBari Madrasha	3.50	8.25	8.25	0.00	0.00	0.00	0	0.00	0	0.00
361654100	Mymen.-Jamalpur R&H Charumondol pond - KrisnagorRegd. Pry. School	3.00	5.50	5.50	0.00	0.00	0.00	0	0.00	0	0.00
361654101	Boroma -Moshistara Via Birulia Road.	3.20	4.50	4.50	0.00	0.00	0.00	0	0.00	0	0.00
361654102	Dewkhola -Muktagacha via Gorbazil Nobingong Bazar Road	3.20	10.50	10.50	0.00	0.00	0.00	0	0.00	0	0.00
361654103	Dulla bazar -Salora Road	2.90	2.50	2.50	0.00	0.00	0.00	0	0.00	0	0.00
361654104	Botgachia Bazar -Nayapara Road	3.00	5.25	5.25	0.00	0.00	0.00	0	0.00	0	0.00
361654105	Chachua -kalirbazar atKalikapur-kalikapur chairman house Road	3.20	1.85	1.85	0.00	0.00	0.00	0	0.00	0	0.00
361654106	Dullah bazar -kulurghat via goyespur road Tp.	3.05	5.50	5.50	0.00	0.00	0.00	0	0.00	0	0.00
361654107	fakir gong bazar -Ragunath pur bazar via charpara S. H . Madrasha	2.95	4.00	4.00	0.00	0.00	0.00	0	0.00	0	0.00
361654108	Azrakanda -Ragunath pur Nutun Bazar road	3.20	2.25	2.25	0.00	0.00	0.00	0	0.00	0	0.00
361654109	Tarati Up office -Barakhania road	3.05	2.50	2.50	0.00	0.00	0.00	0	0.00	0	0.00
361654110	Joybangla bazar -Sasakanda Road(fazal mills)	3.20	3.25	3.25	0.00	0.00	0.00	0	0.00	0	0.00
361654111	Chando bari -DomdomaRoad	3.05	1.80	1.80	0.00	0.00	0.00	0	0.00	0	0.00
361654112	Langarabazar chapuria Via bisnopur Road	3.15	4.25	4.25	0.00	0.00	0.00	0	0.00	0	0.00
361654113	Muzati(pourasava)-mankon up office roadvia athpakhia	3.00	3.50	3.50	0.00	0.00	0.00	0	0.00	0	0.00
361654114	Mankon up office -Charathpakhia via Algirchar road	3.50	3.50	3.50	0.00	0.00	0.00	0	0.00	0	0.00
361654115	Muzati (pourasava) -SreepurGPs via athpakhia road	3.00	2.50	2.50	0.00	0.00	0.00	0	0.00	0	0.00
361654116	Bagmara -Tarakandi via Bazidhunaka road	3.25	2.60	2.60	0.00	0.00	0.00	0	0.00	0	0.00
361654117	Kharuazani bazar -gosh bari madrasha via H/o Nabab miah	3.00	3.50	3.50	0.00	0.00	0.00	0	0.00	0	0.00
361654118	Syadgram -Kharuajani bazar viasardar para	3.00	2.10	2.10	0.00	0.00	0.00	0	0.00	0	0.00
361654119	Gorbazil (taltala brize)Kalibari bazar viaRashid chairman house road	3.00	4.15	4.15	0.00	0.00	0.00	0	0.00	0	0.00
361654120	Joy bangla bazar -jagurani bazar road	3.10	3.50	3.50	0.00	0.00	0.00	0	0.00	0	0.00
361654121	Muktagacha -khamarar bazar road at Raghunath pur - kaladia H. R.Reg. Pry. School road .	3.10	4.15	4.15	0.00	0.00	0.00	0	0.00	0	0.00
361654122	Binoth bari mankon bazar -Raghunath pur bazar road	2.90	4.20	4.20	0.00	0.00	0.00	0	0.00	0	0.00
361654123	Bagmara Bazadhanuka viatarakandi road	3.10	2.10	2.10	0.00	0.00	0.00	0	0.00	0	0.00
361654124	Muktagacha Dewkhola road at Chapuria mosque - Ramvdrapur Kharuazani road	2.90	2.50	2.50	0.00	0.00	0.00	0	0.00	0	0.00
VILLAGE ROAD-A TOTAL: 112 Nos. Road			540.99	529.73	9.72	1.54	0.00	490	1109.57	49	281.90

ROAD TYPE : VILLAGE ROAD-B

361655001	Kandapara - Satrashaya	2.95	1.10	1.10	0.00	0.00	0.00	0	0.00	0	0.00
361655002	Poyerkanda - Shampur Eidgah Road	1.75	2.50	2.50	0.00	0.00	0.00	2	3.25	0	0.00
361655003	Khilgati - Kumargata	2.02	1.03	1.03	0.00	0.00	0.00	0	0.00	0	0.00
361655004	Haiderpur - Bandha Goalia Road	2.02	1.76	1.76	0.00	0.00	0.00	0	0.00	0	0.00

BASIC INFORMATION OF ROAD

DIVISION : DHAKA

DISTRICT : MYMENSINGH

ROAD CODE	ROAD NAME	CREST WIDTH (m)	TOTAL LENGTH (Km)	SURFACE TYPE-WISE BREAK-UP (Km)				STRUCTURE		EXISTING GAP	
				EARTHEN	FLEXIBLE PAVEMENT (BC)	BRICK PAVEMENT (WBM/HBB/BFS)	RIGID PAVEMENT (CC/RCC)	NUMBER	SPAN (m)	NUMBER	SPAN (m)
1	2	3	4	5	6	7	8	9	10	11	12
361655005	Kabirpur - Nabinpur	2.00	2.02	2.02	0.00	0.00	0.00	1	0.90	0	0.00
361655006	Baniagazi - Sayed gram	2.05	3.02	3.02	0.00	0.00	0.00	1	0.75	0	0.00
361655007	Muktagacha Debagram Road at H/O Jainal Haji - BanBangla Bazar Road	2.12	1.99	1.99	0.00	0.00	0.00	0	0.00	0	0.00
361655008	Jogannatbari - Langalia Road	2.55	4.80	4.80	0.00	0.00	0.00	0	0.00	0	0.00
361655009	Tarati Fakirgonj - Montola Pearpur road	3.65	2.75	2.75	0.00	0.00	0.00	1	1.00	3	5.50
361655011	Khamarer bazar - Birashi	3.65	3.60	3.60	0.00	0.00	0.00	2	6.00	2	10.00
361655012	Moheshpur - Muktagacha border Road.	3.00	1.24	1.24	0.00	0.00	0.00	0	0.00	0	0.00
361655014	Graveyard - Tarati	3.65	5.30	5.30	0.00	0.00	0.00	5	8.60	2	1.80
361655015	Maishadia Mosque - Sirokhali River	3.65	2.25	2.25	0.00	0.00	0.00	0	0.00	2	3.50
361655016	Montola - Pearpur	3.65	2.52	2.52	0.00	0.00	0.00	1	1.21	3	4.60
361655017	Binnakuri P.School - Banarpar	3.65	2.75	2.75	0.00	0.00	0.00	0	0.00	7	18.00
361655018	Binnakuri - Malajani Road	3.65	2.25	2.25	0.00	0.00	0.00	0	0.00	3	8.00
361655019	Dulla Bazar - Banar Road	4.26	2.26	2.26	0.00	0.00	0.00	0	0.00	5	12.40
361655020	Chechua bazar Dulla Road	4.26	1.80	1.80	0.00	0.00	0.00	2	3.00	3	4.50
361655021	Sonargaon - Mahistara Road	3.25	1.80	1.80	0.00	0.00	0.00	3	19.48	0	0.00
361655022	Shibbari - Khilgati Road	3.65	1.75	1.75	0.00	0.00	0.00	2	7.61	2	2.75
361655023	Chandaniata - Bawkapalia Road	3.65	1.75	1.75	0.00	0.00	0.00	0	0.00	2	3.00
361655024	Kandigaon - Prananath Bari Road	2.74	1.22	1.22	0.00	0.00	0.00	0	0.00	1	2.00
361655025	Langalbanga - Gozia Rd	3.00	2.28	2.28	0.00	0.00	0.00	0	0.00	6	9.00
361655026	Langalbanga - Boddar bazar	3.00	4.82	4.82	0.00	0.00	0.00	1	0.90	6	1.50
361655027	Binnakuri - Golabari Rd	3.00	2.74	2.74	0.00	0.00	0.00	1	0.90	5	14.00
361655028	Borderbaid - Pidahati Rd	3.04	2.59	2.59	0.00	0.00	0.00	0	0.00	6	7.75
361655029	Tarunkhali - Salara Rd	3.04	1.06	1.06	0.00	0.00	0.00	1	2.43	1	1.00
361655030	Chandpur - Chandimondop Rd	3.04	3.32	3.32	0.00	0.00	0.00	2	2.40	4	4.15
361655031	Kuripara - Bonderpara Rd	3.65	1.00	1.00	0.00	0.00	0.00	2	9.13	4	0.00
361655032	Bairagirbag - Langalbhanga Rd	3.00	2.49	2.49	0.00	0.00	0.00	0	0.00	2	6.50
361655033	Rangamati - Borderbaid Rd	3.00	1.94	1.94	0.00	0.00	0.00	3	3.12	4	4.75
361655034	Bagmara bazar - Sayedpara Rd	3.04	5.23	5.23	0.00	0.00	0.00	1	0.60	4	5.00
361655036	Subornokhila - Bahenga Rd	3.65	3.23	3.23	0.00	0.00	0.00	3	6.68	10	16.00
361655037	Rogunathpur old bazar - Bahanga Rd	3.65	5.16	5.16	0.00	0.00	0.00	3	35.17	5	6.00
361655038	Rogunathpur Chowrashta - Binudbari Rd	3.65	5.64	5.64	0.00	0.00	0.00	0	0.00	1	1.00
361655039	Konagaon - Ragunathpur Rd	3.35	4.88	4.88	0.00	0.00	0.00	4	5.24	7	10.00
361655040	Bahanga P/School - Nayapara Natun bazar Rd	3.35	2.44	2.44	0.00	0.00	0.00	1	0.60	9	0.00
361655041	Muktagacha Biddahagonj - Mantola Pearpur Road	3.65	1.50	1.50	0.00	0.00	0.00	2	0.60	4	5.00
361655042	Milonganj bazar - Tarati	3.65	2.00	2.00	0.00	0.00	0.00	1	0.60	5	6.25
361655043	Garaikota P/School - Katakhal	3.65	2.00	2.00	0.00	0.00	0.00	4	5.00	0	0.00
361655044	Shampur - Dathapara Rd	3.50	1.50	1.50	0.00	0.00	0.00	0	0.00	4	3.00
361655045	Komargatha - Duplakuri beel	3.25	2.25	2.25	0.00	0.00	0.00	0	0.00	5	5.00
361655046	Kumargata - Joybangla bazar Road	3.00	2.50	2.50	0.00	0.00	0.00	0	0.00	4	3.50
361655047	Rajpur - Pathalia Rd	3.50	3.25	3.25	0.00	0.00	0.00	0	0.00	4	5.00
361655049	Bishnupur - Ditua Rd	3.66	2.25	2.25	0.00	0.00	0.00	0	0.00	3	3.00
361655050	Kathanpur - Jotkrisnacharanbari	4.26	4.00	4.00	0.00	0.00	0.00	4	5.46	6	3.75
361655051	Dabagram rd - Mohistara baazar Rd	3.65	1.06	1.06	0.00	0.00	0.00	0	0.00	2	3.00
361655052	Paikara - Kherujani UP	4.26	5.10	5.10	0.00	0.00	0.00	2	1.20	4	6.50
361655053	Kasimpur S.M Fram - Paharpabojan	3.65	1.59	1.59	0.00	0.00	0.00	3	1.20	3	3.00
361655055	Palgaon - Sonargaon Rd	3.65	2.46	2.46	0.00	0.00	0.00	3	2.42	2	2.00
361655056	Bonbangla bazar - Mohistara Rd	3.65	2.13	2.13	0.00	0.00	0.00	0	0.00	2	2.00
361655060	Rajabari - Kasimpur Nutun bazar	4.26	1.95	1.95	0.00	0.00	0.00	3	4.03	4	4.00
361655061	Palgaon - Barama Road	3.00	2.25	2.25	0.00	0.00	0.00	2	2.12	4	5.00
361655062	Pirakanda Madrasha - Gouripara P/School	3.65	2.31	2.31	0.00	0.00	0.00	3	2.40	7	8.50
361655064	Dawgaon - Dawgaon via Shushuti road	3.04	2.50	2.50	0.00	0.00	0.00	0	0.00	4	18.00
361655065	Paharpabajan - Katalia Road	3.04	1.25	1.25	0.00	0.00	0.00	0	0.00	2	41.00
361655066	Gosbari- Indgha - Begunbari road.	3.75	4.88	4.88	0.00	0.00	0.00	0	0.00	0	0.00
361655067	Birashi H/S-SASAKanda road	2.50	1.90	1.90	0.00	0.00	0.00	0	0.00	0	0.00
361655068	Bokchar (mathkhola)-Tarakandi via Birashi road	3.50	3.50	3.50	0.00	0.00	0.00	0	0.00	0	0.00
361655069	Joybangla bazar -modon pur road road	3.00	3.50	3.50	0.00	0.00	0.00	0	0.00	0	0.00

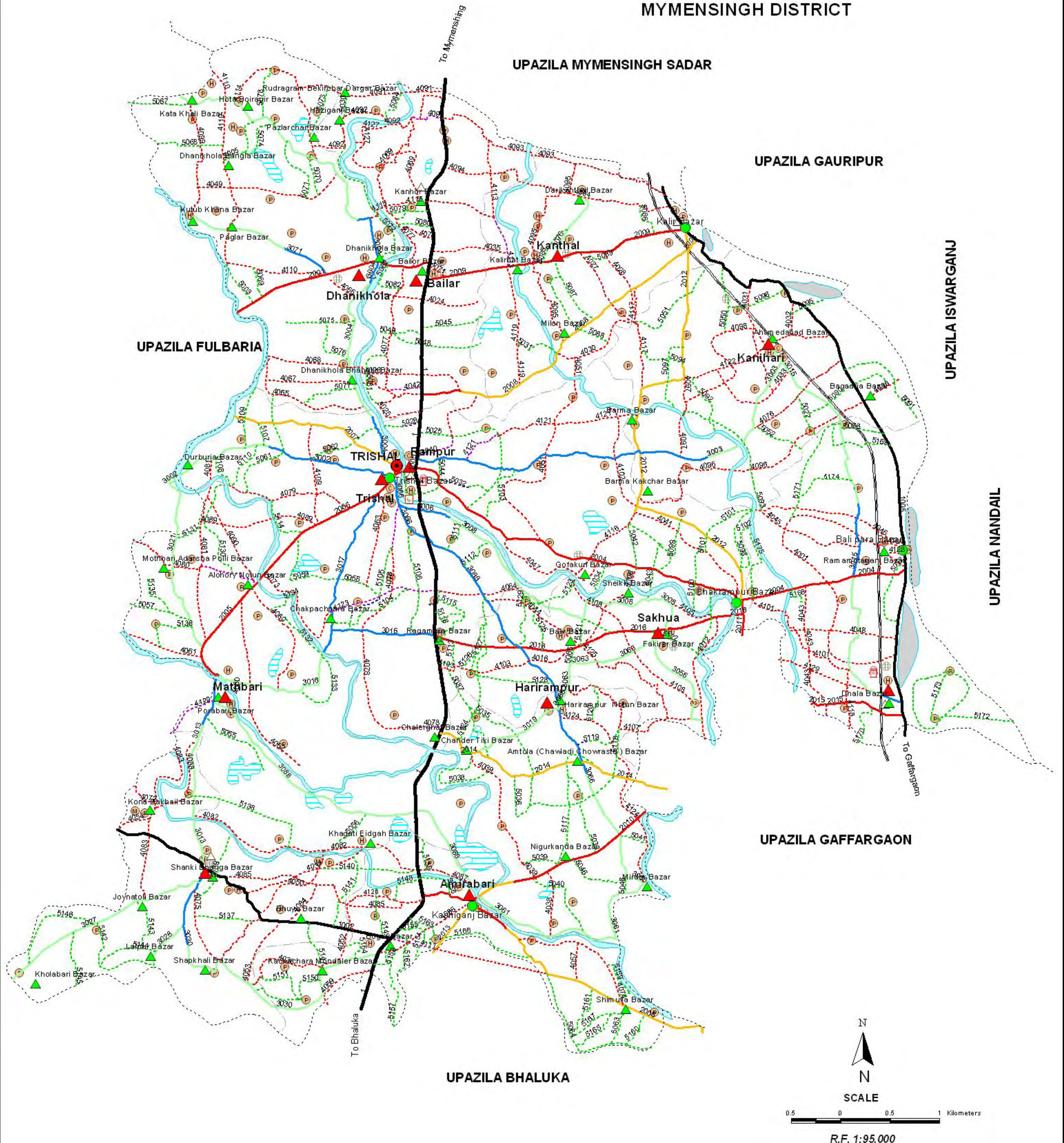
BASIC INFORMATION OF ROAD

DIVISION : DHAKA

DISTRICT : MYMENSINGH

ROAD CODE	ROAD NAME	CREST WIDTH (m)	TOTAL LENGTH (Km)	SURFACE TYPE-WISE BREAK-UP (Km)				STRUCTURE		EXISTING GAP	
				EARTHEN	FLEXIBLE PAVEMENT (BC)	BRICK PAVEMENT (WBM/HBB/BFS)	RIGID PAVEMENT (CC/RCC)	NUMBER	SPAN (m)	NUMBER	SPAN (m)
1	2	3	4	5	6	7	8	9	10	11	12
361655070	Muktagacha khamarer bazar (H/o Ratan Doctor) - Kalakanda Road.	3.05	1.90	1.90	0.00	0.00	0.00	0	0.00	0	0.00
361655071	Muktagacha khamarer bazar at Sasa (baparipara)- Shapara road.	2.90	2.10	2.10	0.00	0.00	0.00	0	0.00	0	0.00
361655072	Muktagacha khamarer bazar road at Hazi bari -Mazar bondh road	2.10	1.85	1.85	0.00	0.00	0.00	0	0.00	0	0.00
361655073	Muktagacha khamarer bazar road -Domdoma road	3.10	3.20	3.20	0.00	0.00	0.00	0	0.00	0	0.00
361655074	Chandabari (Mathpar)-Nayabila roar	2.90	2.50	2.50	0.00	0.00	0.00	0	0.00	0	0.00
361655075	Tarati Moddyapara -Sreepur G.P.S. Road	3.10	3.50	3.50	0.00	0.00	0.00	0	0.00	0	0.00
361655076	Muktagacha Biddyagong road at Shrirukhali bridge - Taripara G P S Road.	2.95	3.50	3.50	0.00	0.00	0.00	0	0.00	0	0.00
361655077	Graveyard gate -Taripara madrasha via Akandobari Road.	3.10	2.50	2.50	0.00	0.00	0.00	0	0.00	0	0.00
361655078	Muktagacha Biddyagong road at Rain tree -Tarati beel para Road via tarati namapara road .	3.00	2.15	2.15	0.00	0.00	0.00	0	0.00	0	0.00
361655079	Banipul bazar -Ghatari (pucca road)viaBHada kathal road.	3.20	5.00	5.00	0.00	0.00	0.00	0	0.00	0	0.00
361655080	Ruddropur at Aralia bridge - Taltala pucca road .	3.10	4.00	4.00	0.00	0.00	0.00	0	0.00	0	0.00
361655081	Chanpur Wooden bridge - Bijoypur road .	3.10	3.60	3.60	0.00	0.00	0.00	0	0.00	0	0.00
361655082	Dhorgram(Mamud ali house)- Chachua kalir bazar road.	2.60	1.80	1.80	0.00	0.00	0.00	0	0.00	0	0.00
361655083	Ramchandrapur (Dhigirpar) -Shasara madrasha road .	3.10	1.90	1.90	0.00	0.00	0.00	0	0.00	0	0.00
361655084	Chachua -Hatkalir bazar road at khamar bari -Salora road .	3.10	2.50	2.50	0.00	0.00	0.00	0	0.00	0	0.00
361655085	Katalsha(Rajmondal house)-Mirza kanda road (Rich mill s)	3.10	2.50	2.50	0.00	0.00	0.00	0	0.00	0	0.00
361655086	Mirza kanda (H/o Shorab munshi)-Katalsha road.	3.10	2.70	2.70	0.00	0.00	0.00	0	0.00	0	0.00
361655087	Mukta.-Dewkhola road at chapuria mosque - Ramvadrapur Kharuajani road .via Abdul mazid house	3.10	3.00	3.00	0.00	0.00	0.00	0	0.00	0	0.00
361655088	Syadgram (Sardar para)-Kharuajani bazar musa member house roar.	3.05	3.10	3.10	0.00	0.00	0.00	0	0.00	0	0.00
361655089	Viti bari (H/o mannan hafez)-Shib bari bridge Via millongonj bazar road .	2.90	2.25	2.25	0.00	0.00	0.00	0	0.00	0	0.00
361655090	Gorbazil (KHaLifa bari) -Kalibari bazar road via Rashid talukder house.	3.50	2.90	2.90	0.00	0.00	0.00	0	0.00	0	0.00
361655091	Mukta. -Fulbaria road at rich mills -Bonbangla bazar road .	3.10	5.30	5.30	0.00	0.00	0.00	0	0.00	0	0.00
361655092	Mymensingh -jamalpur R&H at vanga bridge -Langrer bazar via Ghatari road .	3.10	3.10	3.10	0.00	0.00	0.00	0	0.00	0	0.00
361655093	Bonbangla Byjana khal at Pul per -Karper (H/o hasan sarkar)road .	2.90	2.80	2.80	0.00	0.00	0.00	0	0.00	0	0.00
361655094	Sonar goan -Shahapur Road.	3.05	2.60	2.60	0.00	0.00	0.00	0	0.00	0	0.00
361655095	Muktagacha Debogram road -Mohistara (H/o khaliq Hafaz Mosque) road.	3.10	2.90	2.90	0.00	0.00	0.00	0	0.00	0	0.00
361655096	Bonbangla -Moshistara bazar road.	3.10	2.60	2.60	0.00	0.00	0.00	0	0.00	0	0.00
361655097	Shohila (H/o MONTaz moulovi)-Sonar goan kallan kendro road.	3.05	3.10	3.10	0.00	0.00	0.00	0	0.00	0	0.00
361655098	Palgoan malek khar house -Omor master house road .	1.90	2.10	2.10	0.00	0.00	0.00	0	0.00	0	0.00
361655099	Bade Shailow chapra(shope of Abul Kashim)-Rajbari G.P.S.Road.	2.90	3.00	3.00	0.00	0.00	0.00	0	0.00	0	0.00
VILLAGE ROAD-B TOTAL: 90 Nos. Road			243.86	243.86	0.00	0.00	0.00	69	144.00	178	290.20
MUKTAGACHA UPAZILA TOTAL: 226 Nos. Road			941.31	882.88	52.59	5.84	0.00	801	1837.20	256	629.55

ROAD MAP TRISAL UPAZILA MYMENSINGH DISTRICT



LEGEND

Administrative Boundary

- International Boundary
- District Boundary
- - - - - Upazila Boundary
- Union Boundary
- Municipal Boundary

Administrative HQs

- District HQ
- Upazila HQ
- ▲ Union HQ

Physical Infrastructures

- National Highways
- Regional Highways
- Zila Road
- Upazila Road (Pucca)
- Upazila Road (Katcha)
- Union Road (Pucca)
- Union Road (Katcha)
- Village Road A (Pucca)
- Village Road A (Katcha)
- Village Road B (Pucca)
- Village Road B (Katcha)
- Railway Network
- Embankment

Socio-Economic Infrastructures

- Growth Centre
- ▲ Small Hat/Bazar
- Police Station
- Upazila Health Complex
- ⊕ Family welfare Centre
- ⊕ Community Clinic
- ⊕ Post Office
- ⊕ College
- ⊕ High School
- ⊕ Primary School
- ⊕ Madrasa
- ⊕ Mosque
- ⊕ Ashrayan/Abasan
- ⊕ Temple

Natural Features

- Wide River
- Water Bodies
- Sandy Area
- Khal
- Forest
- Hill

Compiled from : LOGED Upazila Base Map c 1994-95, Landsat TM 1998,
GPS Survey 1999 and Field Checking in May 2001
Projection : Lambert's Conformal Conic
PREPARED BY : GIS UNIT
LOCAL GOVERNMENT ENGINEERING DEPARTMENT

BASIC INFORMATION OF ROAD

DIVISION : DHAKA

DISTRICT : MYMENSINGH

ROAD CODE	ROAD NAME	CREST WIDTH (m)	TOTAL LENGTH (Km)	SURFACE TYPE-WISE BREAK-UP (Km)				STRUCTURE		EXISTING GAP	
				EARTHEN	FLEXIBLE PAVEMENT (BC)	BRICK PAVEMENT (WBM/HBB/BFS)	RIGID PAVEMENT (CC/RCC)	NUMBER	SPAN (m)	NUMBER	SPAN (m)
1	2	3	4	5	6	7	8	9	10	11	12

UPAZILA : TRISHAL

ROAD TYPE : UPAZILA ROAD

361942001	Bailor - Fulbaria Road.	5.20	5.40	0.00	5.40	0.00	0.00	19	82.45	0	0.00
361942004	Trishal - Balipara Rd.	7.21	14.00	0.00	14.00	0.00	0.00	27	79.60	0	0.00
361942005	Trishal -Asim GC road(Trishal portion).	6.60	8.50	0.00	8.50	0.00	0.00	23	185.70	2	1.20
361942006	Signboard RHD - Kashigonj - Shibgonj GC road.	5.00	7.82	5.50	2.32	0.00	0.00	32	27.30	0	0.00
361942007	Trishal-Fulbaria road (Trishal portion) .	4.50	3.59	3.17	0.00	0.42	0.00	17	14.65	6	3.60
361942008	Haddervita RHD - kalir bazar GC road	4.57	8.45	7.45	1.00	0.00	0.00	48	76.03	0	0.00
361942009	Bailor-kalir bazar road.	7.32	6.75	0.00	6.75	0.00	0.00	20	52.65	0	0.00
361942010	Kashiganj GC - Amlitala GC road .(Trishal Portion)	4.50	5.03	1.48	2.35	1.20	0.00	14	119.56	1	18.00
361942011	Chakrampur GC - Amlitala GC (UZR #43)	5.00	0.98	0.00	0.98	0.00	0.00	4	6.50	0	0.00
361942012	Chakrampur GC - Kalirbazar GC road .	4.50	11.78	11.78	0.00	0.00	0.00	46	76.45	25	31.50
361942013	Kashigonj to Dhala G C road (Trishal Portion) .	4.00	1.23	1.23	0.00	0.00	0.00	6	3.48	0	0.00
361942014	Chalergat RHD - Amlitala GC road (Trishal por).	5.10	4.99	4.99	0.00	0.00	0.00	19	29.55	2	60.90
361942015	RHD road at Dhala - Amlitala GC road (Trishal Portion)	4.80	2.53	0.13	2.40	0.00	0.00	15	19.30	1	70.00
361942016	RHD road at Raghamara - Chakrampur GC.	4.80	7.50	0.00	6.92	0.58	0.00	25	90.05	0	0.00
UPAZILA ROAD TOTAL: 14 Nos. Road			88.54	35.73	50.61	2.20	0.00	315	863.27	37	185.20

ROAD TYPE : UNION ROAD

361943002	Trishal UP - Durduria Bazar Road.	4.50	6.17	3.02	3.15	0.00	0.00	27	67.45	0	0.00
361943003	Trishal UP - Kanihari UP Rd via Alongany.	4.00	11.57	4.07	7.50	0.00	0.00	53	75.50	11	7.20
361943004	Trishal UP - Katakhalı bazar Road via Dhanikhola UP	4.50	13.95	11.07	1.14	1.74	0.00	35	35.60	0	0.00
361943008	Trishal UP - Nagarchora - Shakua UP Road.	4.20	10.40	8.73	1.67	0.00	0.00	27	18.72	1	1.00
361943013	Mathbari UP - Mokshspur UP Rd.	4.00	4.75	3.86	0.00	0.89	0.00	14	22.55	6	4.40
361943015	Kanihari UP - Dhala bazar Road.	4.27	11.90	9.52	0.58	1.80	0.00	22	33.89	12	15.70
361943016	Mathbari UP - Raghamara bazar road.	4.25	6.77	3.55	3.22	0.00	0.00	28	64.10	2	2.00
361943017	Chakpanch para Bazar - Trishal UP road.	4.20	3.80	0.00	3.80	0.00	0.00	16	9.47	0	0.00
361943019	Harirampur UP - Chandertiki Bazar road.	4.00	2.95	2.95	0.00	0.00	0.00	13	11.35	3	1.20
361943021	Mathbari UP - Dhuduria bazar Rd	3.20	4.80	4.80	0.00	0.00	0.00	11	11.00	7	5.30
361943027	Mokshapur UP - Khalabari Bazar road via Joynatoli .	4.00	5.64	5.64	0.00	0.00	0.00	15	29.25	6	7.50
361943028	Mokshapur UP - Lalpur Bazar Road.	4.00	0.83	0.83	0.00	0.00	0.00	1	19.40	1	1.00
361943030	Mokshapur UP - Bogar bazar road Via Shapkhali Bazar .	3.50	9.46	7.46	2.00	0.00	0.00	22	29.62	20	33.00
361943056	Sakhua UP - Amlitala G.C. road(Trishal portion)	3.65	4.54	4.54	0.00	0.00	0.00	8	6.88	12	101.00
361943061	Amirabari UP - Mirdar Bazar road	4.00	6.08	6.08	0.00	0.00	0.00	25	10.00	27	38.00
361943063	Horirampur UP - Shakua UP Rd.	3.50	4.29	4.29	0.00	0.00	0.00	10	8.94	13	14.00
361943066	Trishal UP - Horirampur - Mirdhar bazar road.	4.50	11.97	3.95	7.37	0.65	0.00	36	43.15	12	8.80
361943068	Mothbari UP - Amirabari UP Road via Roymoni.	3.00	10.28	10.28	0.00	0.00	0.00	10	53.55	19	139.00
361943071	Dhanikhola UP - Kutubkhana bazar road. Via Paglar bazar.	3.40	5.05	3.96	1.09	0.00	0.00	12	13.36	4	4.00
361943076	Kanthal UP- Darikanthal Bazar road.	3.50	2.29	2.29	0.00	0.00	0.00	12	8.66	1	0.60
UNION ROAD TOTAL: 20 Nos. Road			137.49	100.88	31.52	5.09	0.00	397	572.44	157	383.70

ROAD TYPE : VILLAGE ROAD-A

361944001	Brahmaputra river - Balipara bazar Rd	3.05	8.85	8.85	0.00	0.00	0.00	4	18.27	0	0.00
361944012	Bishnapur - Babupur Road	3.65	6.77	6.77	0.00	0.00	0.00	1	4.47	0	0.00
361944016	Balir Bazar - Noapara Road	3.35	1.75	1.75	0.00	0.00	0.00	4	8.51	0	0.00
361944024	Munshipara - Booka beel Rd	3.66	2.40	2.40	0.00	0.00	0.00	2	1.37	0	0.00
361944025	R&H road to Hoddervita -Dulalbari road at Dakhin Bashkuri road	0.00	1.87	1.87	0.00	0.00	0.00	6	2.55	4	4.00
361944026	Hodder vita - Kalir bazar Rd to Dhanikhoala Dakhin BhatiPara Road via Bakshi Para & charpara.	3.10	3.06	3.06	0.00	0.00	0.00	12	12.05	6	75.00

BASIC INFORMATION OF ROAD

DIVISION : DHAKA

DISTRICT : MYMENSINGH

ROAD CODE	ROAD NAME	CREST WIDTH (m)	TOTAL LENGTH (Km)	SURFACE TYPE-WISE BREAK-UP (Km)				STRUCTURE		EXISTING GAP	
				EARTHEN	FLEXIBLE PAVEMENT (BC)	BRICK PAVEMENT (WBM/HBB/BFS)	RIGID PAVEMENT (CC/RCC)	NUMBER	SPAN (m)	NUMBER	SPAN (m)
1	2	3	4	5	6	7	8	9	10	11	12
361944027	Bailor - Kalir bazar Rd to Tatulia Para GPS road Via Raza Bari	3.00	2.42	2.42	0.00	0.00	0.00	5	2.10	10	9.50
361944028	Kanthal Kachari - Kawriakanda Rd.	3.00	2.48	2.48	0.00	0.00	0.00	6	2.70	7	7.00
361944030	Millon bazar - Kawriakanda Rd	3.30	2.30	2.30	0.00	0.00	0.00	0	0.00	0	0.00
361944031	Borkuma - Bearta Rd To KBI road Via Kanihari GPS.	3.00	1.60	1.60	0.00	0.00	0.00	4	3.40	3	1.80
361944032	Ahmadabad rail St.-Jilki Rd	3.20	0.98	0.98	0.00	0.00	0.00	1	0.60	0	0.00
361944033	Kanihari - Lakhanpur Rd To Bahalikanda Road	2.90	2.65	2.65	0.00	0.00	0.00	1	0.61	0	0.00
361944035	High way - Singrail Rd.	2.25	1.68	1.68	0.00	0.00	0.00	1	9.14	0	0.00
361944036	Kacha chara Bazar to Futi road .	2.70	2.47	2.47	0.00	0.00	0.00	0	0.00	0	0.00
361944037	RHD rd - Mukshapur - khagati Rd.	2.10	2.90	2.90	0.00	0.00	0.00	0	0.00	0	0.00
361944038	Dhalla - Kashigonj Rd - South kanda road.	3.65	2.36	2.36	0.00	0.00	0.00	2	8.53	0	0.00
361944039	Dhalla - Kashigonj Rd from Golavita - Chandertiki.	3.35	4.19	4.19	0.00	0.00	0.00	0	0.00	0	0.00
361944040	RHD Dorirampur - Haddervita Rd.	2.25	3.80	2.50	1.30	0.00	0.00	1	1.21	0	0.00
361944041	Kakchur - Rampur bazar.	3.50	4.00	4.00	0.00	0.00	0.00	4	9.12	0	0.00
361944042	RHD road - Sutia River via Angrar Char GPS.	3.00	2.10	1.58	0.52	0.00	0.00	2	1.50	2	2.00
361944043	Dhalla - Kashigonj Rd to Trisal Balipara road	3.25	4.14	4.14	0.00	0.00	0.00	2	3.95	0	0.00
361944044	Balir bazar - Trishal Horirampur Rd at Konabari.	3.25	2.80	2.80	0.00	0.00	0.00	11	5.06	0	0.00
361944045	Kanihari Laksmanpur road to Pagaria river	3.04	3.40	3.40	0.00	0.00	0.00	5	8.99	0	0.00
361944046	Amiandangury -Ramomritigonj bazar Rd	3.04	3.06	3.06	0.00	0.00	0.00	4	6.86	0	0.00
361944047	Trishal - Balipara Rd at Shimultala to Gafakuri road .	2.25	3.75	3.75	0.00	0.00	0.00	1	0.91	0	0.00
361944048	K.B.I rd at Zhalo Para -Dhala Namapara G.P school Rd	3.35	2.98	2.98	0.00	0.00	0.00	3	9.13	0	0.00
361944049	Chorkumaria - Moishitiki Rd.	3.66	3.20	3.20	0.00	0.00	0.00	3	17.07	0	0.00
361944050	RHD - Mukshapur Jamtoli Rajaghat Rd	2.60	2.90	2.90	0.00	0.00	0.00	0	0.00	0	0.00
361944051	Trishal Balipara Rd to Hodervita Kalirbazar Rd Via Goalerchar	4.27	1.00	1.00	0.00	0.00	0.00	0	0.00	0	0.00
361944052	Mukshapur Purba Para - Gojiam Rd	2.30	3.10	3.10	0.00	0.00	0.00	0	0.00	0	0.00
361944053	Mukshapur Bhyanbari to Futi P/School Rd	2.20	2.10	2.10	0.00	0.00	0.00	1	0.60	0	0.00
361944054	Konabakhail Bazar to konabakhail Furkania Madrasha Rd.	2.10	1.40	0.00	0.00	1.40	0.00	0	0.00	0	0.00
361944057	Chorkibbari Mor to Nama Bargaon Rd	2.50	2.70	2.70	0.00	0.00	0.00	0	0.00	0	0.00
361944059	Bogar bazar Gujiam Rd	2.76	3.60	3.60	0.00	0.00	0.00	0	0.00	0	0.00
361944060	Aloheri Bridge - Pourabari Rd Via Kharhor .	2.30	2.75	2.75	0.00	0.00	0.00	0	0.00	0	0.00
361944061	Pourabari - Alogi i Rd	2.20	2.10	2.10	0.00	0.00	0.00	2	1.20	0	0.00
361944062	Aloheri - Kuragacha Rd	2.10	4.65	4.65	0.00	0.00	0.00	3	1.80	0	0.00
361944063	Panchpara - Trishal bazar Rd	2.10	2.10	2.10	0.00	0.00	0.00	0	0.00	0	0.00
361944064	Dhaka Mymensingh at Bagan Chairman House - Konabari rd	2.10	1.69	1.69	0.00	0.00	0.00	0	0.00	0	0.00
361944065	Trishal - Dhanikhola Rd to Samaniapara Rd	3.00	2.30	2.30	0.00	0.00	0.00	0	0.00	0	0.00
361944066	Trishal - Dhanikhola Rd to Bailor - Fulbaria road	3.66	1.00	1.00	0.00	0.00	0.00	0	0.00	0	0.00
361944067	Vangtir bazar - Shamanania Rd	3.00	3.10	3.10	0.00	0.00	0.00	1	0.92	0	0.00
361944068	Dhakin Vatipara P/School - Shamanania Para Rd	3.00	2.20	2.20	0.00	0.00	0.00	2	8.92	0	0.00
361944069	Kanhar - Rodragram road Via Par Dhanikhola GPS.	3.50	2.34	2.34	0.00	0.00	0.00	5	32.70	5	5.00
361944070	Dhaka Mymensingh - Hadder vitta	3.04	0.70	0.70	0.00	0.00	0.00	1	0.92	0	0.00
361944071	RHD road at Bailor to Kalir bazar Rd upto Boka beel.	3.66	1.00	1.00	0.00	0.00	0.00	1	0.45	0	0.00
361944072	Konabakhail GPS to Kandania road.	3.00	2.10	2.10	0.00	0.00	0.00	0	0.00	0	0.00
361944073	Trishal - Satra Para road to Trishal Purbari Rd. Via Toika	3.00	2.70	2.70	0.00	0.00	0.00	0	0.00	0	0.00
361944074	Gopalpur GPS to Simulia Bazar Road Via Chankanda	4.00	3.23	3.23	0.00	0.00	0.00	18	9.60	1	0.90
361944075	Mukshapur GPS - Shankivanga via Shapkhali.	4.20	3.98	3.98	0.00	0.00	0.00	4	4.90	2	2.00
361944076	Mandatia- KBI Road via (mandatia more).	3.80	3.10	3.10	0.00	0.00	0.00	7	12.20	5	3.00
361944077	Hoddervita - Dulalbari Rd.	4.00	10.65	8.96	0.00	1.69	0.00	38	17.88	14	11.65
361944078	Trishal-Chalar ghat bazar Rd	3.50	7.75	5.75	1.50	0.50	0.00	4	6.60	8	23.30
361944079	Trishal - Purbabari GC Rd via Chikna	3.65	3.75	3.75	0.00	0.00	0.00	1	1.80	0	0.00
361944080	Trishal-purabari G.C Aloheri bridge-Rogonathpur	3.10	3.55	1.90	0.00	1.65	0.00	5	6.40	6	7.00
361944081	Trishail-Purabari Idgha Amlitala bazar Rd	2.56	7.10	7.10	0.00	0.00	0.00	1	0.60	0	0.00
361944082	Dhaka-Mymensingh H/W Naranpur-Konabakail Rd	4.00	6.29	6.29	0.00	0.00	0.00	32	20.10	14	16.00
361944083	Porabari - Kandania road at Pachpara- Joynatali Bazar road.	3.50	3.97	3.97	0.00	0.00	0.00	8	8.40	3	17.00
361944084	RHD Mukshapur purba GPS-Sener bazar Rd	3.15	1.95	1.95	0.00	0.00	0.00	0	0.00	0	0.00

BASIC INFORMATION OF ROAD

DIVISION : DHAKA

DISTRICT : MYMENSINGH

ROAD CODE	ROAD NAME	CREST WIDTH (m)	TOTAL LENGTH (Km)	SURFACE TYPE-WISE BREAK-UP (Km)				STRUCTURE		EXISTING GAP	
				EARTHEN	FLEXIBLE PAVEMENT (BC)	BRICK PAVEMENT (WBM/HBB/BFS)	RIGID PAVEMENT (CC/RCC)	NUMBER	SPAN (m)	NUMBER	SPAN (m)
1	2	3	4	5	6	7	8	9	10	11	12
361944085	RHD road at sign Board to Mukshapur Rd	3.80	5.53	5.53	0.00	0.00	0.00	16	7.35	10	38.60
361944086	Bogar bazar - Kashigonj Bazar road .	4.00	2.65	2.57	0.00	0.08	0.00	5	3.60	0	0.00
361944087	Narayanpur - Kashigonj G.C Rd	3.60	1.37	0.67	0.70	0.00	0.00	1	6.10	0	0.00
361944088	Purabari - Konabakhail bazar Rd	3.15	3.00	3.00	0.00	0.00	0.00	0	0.00	0	0.00
361944089	Trishal-Fulbaria Rd at chikna to Roghonathpur road .	2.10	3.75	3.75	0.00	0.00	0.00	2	2.70	0	0.00
361944090	Trishail - Purabari Rd at Alhori Bridge to Amlitala bazar Rd.	1.40	3.62	3.62	0.00	0.00	0.00	2	5.10	0	0.00
361944091	H/W at Bagamari to Pazlarchar Rd via Rudragram.	4.00	3.85	3.85	0.00	0.00	0.00	10	30.10	9	9.00
361944092	Kazirshimla - Pazlar Char Road via Haziganj Bazar.	3.20	4.16	3.17	0.87	0.12	0.00	7	28.65	9	10.00
361944093	K.B.I road to kazir Shimla Rd via Banpathalia.	4.00	6.36	6.36	0.00	0.00	0.00	33	18.30	10	50.00
361944094	Ukilbari - K.B.I. Road Via Darikathal	3.66	6.35	6.35	0.00	0.00	0.00	29	52.20	4	2.10
361944095	Millon bazar - Bonpathalia Rd	4.00	5.80	5.80	0.00	0.00	0.00	21	28.55	9	10.00
361944096	Char Madakhali - Bormar bazar Rd via Thaponhala.	3.66	8.06	8.06	0.00	0.00	0.00	10	38.20	17	62.10
361944097	Aloangoni - Kalir bazar Rd.	3.10	5.80	5.80	0.00	0.00	0.00	0	0.00	0	0.00
361944098	Kanihari- Boholikanda Rd	3.20	6.05	6.05	0.00	0.00	0.00	0	0.00	0	0.00
361944099	Kutubkhana bazar - Katakhal bazar Rd Via Moishatiki.	3.50	4.63	4.63	0.00	0.00	0.00	20	12.09	15	17.00
361944101	Dhala Kha para - Bahadurpur Road-	4.80	4.03	4.03	0.00	0.00	0.00	10	10.02	0	0.00
361944102	Borma Kakchar bazar - Pagaria river road.	3.50	4.35	4.35	0.00	0.00	0.00	4	9.12	0	0.00
361944103	Nawpara road from R&H road - Balir bazar Rd(New Bazar)	3.04	3.55	3.55	0.00	0.00	0.00	12	7.54	6	4.05
361944104	Ramomritagonj bazar - Trishal Baliapara rd.	4.26	0.55	0.55	0.00	0.00	0.00	0	0.00	0	0.00
361944105	Shakua - Bishnapur road	3.34	2.40	2.40	0.00	0.00	0.00	1	0.60	2	1.20
361944106	Trishal - Balipara road - Balir bazar rd via Sheik Bazar	4.27	3.55	3.40	0.00	0.15	0.00	5	50.15	4	2.40
361944107	Harirampur bazar - Babupur Nilarbazar Rd.	3.65	5.15	5.15	0.00	0.00	0.00	7	10.37	10	5.86
361944108	Gafakhuri bazar - Babupur bazar Rd	2.74	5.48	5.48	0.00	0.00	0.00	7	17.58	0	0.00
361944109	Trishal Porabari Rd - Trishal Fulbaria Rd Via Trishal Namapara.	3.00	3.00	3.00	0.00	0.00	0.00	0	0.00	0	0.00
361944110	Nageshari - Kutub Khana road to Katakhal Rd via Jhaier Par.	4.00	7.47	7.47	0.00	0.00	0.00	32	14.27	17	16.50
361944111	Dhaka -Mymensingh High way at Bogar bazar - Santigonj Rd	4.10	3.99	2.29	1.70	0.00	0.00	17	15.60	1	0.10
361944113	Boilor - Kalirbazar road to Kazirshimla road via Singrail .	3.80	3.21	2.31	0.90	0.00	0.00	8	6.85	6	12.00
361944114	Dhanikhola - Katakhal road at Charkomaria to Uzandash para road Via Charagali College Pazlarchar Bazar.	3.70	4.30	4.30	0.00	0.00	0.00	15	14.40	9	9.00
361944115	Shingril to Dhanikhola Katakhal road at Usmania High school ia Kanhor Bazar .	3.50	4.17	4.17	0.00	0.00	0.00	5	6.64	4	63.00
361944116	Gafaquri Bazar to Barma Kakchar Bazar.	4.50	1.38	1.38	0.00	0.00	0.00	5	5.85	0	0.00
361944117	Balidia GPS - Kalir bazar road.	4.30	5.50	5.50	0.00	0.00	0.00	9	39.80	7	8.50
361944118	Dhala Kha para - Lakmanpur Road.	4.00	1.50	1.50	0.00	0.00	0.00	0	0.00	0	0.00
361944119	Hoder Vita - Kalirbazar road to Kalir Hat bazar.	3.70	3.12	3.12	0.00	0.00	0.00	17	17.55	2	2.00
361944120	Motbari UP - Uthara UP Road(Trishal Portion).	4.20	1.55	0.00	1.55	0.00	0.00	4	4.60	0	0.00
361944121	Barkuma - Barma Hat Rd via Darilla	4.57	4.75	3.55	1.20	0.00	0.00	24	40.75	3	1.50
361944122	Taltala - KBI Road via Kanihari UP	4.57	4.60	4.60	0.00	0.00	0.00	5	44.80	1	0.60
361944123	Bagan - Chakpanchpara Bazar Road	4.20	3.05	0.00	3.05	0.00	0.00	12	12.61	0	0.00
361944124	Harirampur - Mirdar bazar Road via Rayer gram	3.00	4.93	4.93	0.00	0.00	0.00	0	0.00	0	0.00
361944125	Balir bazar - babupur Road via Shakua	3.00	4.60	4.60	0.00	0.00	0.00	0	0.00	0	0.00
361944126	Bogar bazar- Fulbaria road at Gugium to puratan Kashigonj GPS road.	3.00	2.58	2.58	0.00	0.00	0.00	4	1.35	2	1.20
361944127	Kazirshimla - Koromohorer Ghat road.	3.50	1.65	1.65	0.00	0.00	0.00	1	0.30	1	0.60
361944128	Balipara GC - Balipara Bus stand road via rail Station.	4.00	0.89	0.89	0.00	0.00	0.00	2	0.60	0	0.00
361944129	Dhala Kha para - Chakrampur GC road.	4.50	3.53	3.53	0.00	0.00	0.00	7	58.93	0	0.00
VILLAGE ROAD-A TOTAL: 102 Nos. Road			356.62	337.74	13.29	5.59	0.00	588	897.31	248	512.46

ROAD TYPE : VILLAGE ROAD-B

361945003	Bailor-Fulbaria road to Jairpar rd.	3.75	2.70	2.70	0.00	0.00	0.00	1	0.91	0	0.00
361945005	Chowpagaria - Ujandashpara	5.35	2.30	2.30	0.00	0.00	0.00	1	1.27	0	0.00
361945012	Balipara bazar - Balipara Shashan Ghat road.	4.27	3.10	3.10	0.00	0.00	0.00	0	0.00	0	0.00

BASIC INFORMATION OF ROAD

DIVISION : DHAKA

DISTRICT : MYMENSINGH

ROAD CODE	ROAD NAME	CREST WIDTH (m)	TOTAL LENGTH (Km)	SURFACE TYPE-WISE BREAK-UP (Km)				STRUCTURE		EXISTING GAP	
				EARTHEN	FLEXIBLE PAVEMENT (BC)	BRICK PAVEMENT (WBM/HBB/ BFS)	RIGID PAVEMENT (CC/RCC)	NUMBER	SPAN (m)	NUMBER	SPAN (m)
1	2	3	4	5	6	7	8	9	10	11	12
361945025	Trishal Balipara Rd to Dhaka Mymensingh RHD road via Khablapara	3.65	6.10	6.10	0.00	0.00	0.00	2	7.30	0	0.00
361945027	Dewpara - Thapohnala P/School Rd	2.92	1.00	1.00	0.00	0.00	0.00	0	0.00	0	0.00
361945028	Dhaka - Mymensingh H/W - Sutia river .	3.00	1.00	1.00	0.00	0.00	0.00	1	0.61	0	0.00
361945030	Hazeegonj bazar - Rudragram Rd	2.00	1.00	1.00	0.00	0.00	0.00	1	0.92	0	0.00
361945031	Baliar pare to Milon bazar Rd	3.00	1.20	1.20	0.00	0.00	0.00	0	0.00	0	0.00
361945032	Trishal - Balipara Rd near House of Nabi Newaz - Sutia river	2.00	1.15	0.58	0.00	0.58	0.00	2	1.51	0	0.00
361945033	Chowladi - Dhala Kashigonj road via Chowladi GPS.	4.27	3.50	3.50	0.00	0.00	0.00	0	0.00	0	0.00
361945034	Trishal - Balipara road To Sutia River Rd	2.50	1.60	1.60	0.00	0.00	0.00	0	0.00	0	0.00
361945035	Chandertiki - Rashulpur Rd from Magurjara - Rangamati	3.96	2.68	2.68	0.00	0.00	0.00	0	0.00	0	0.00
361945036	Chandertiki - Rashupur Rd - House of Mowlana A. Ali	1.10	3.40	3.40	0.00	0.00	0.00	0	0.00	0	0.00
361945037	Magurjhora Chowrasta - Rangamati road	2.43	2.80	2.80	0.00	0.00	0.00	1	0.91	0	0.00
361945038	Magurgura - Golavita Rd	1.83	3.81	3.81	0.00	0.00	0.00	0	0.00	0	0.00
361945039	Dhala - Kashigonj Rd - Nigurkanda	1.52	1.41	1.41	0.00	0.00	0.00	0	0.00	0	0.00
361945040	Dhala - Kashigonj Rd - Kandapara	2.43	2.74	2.74	0.00	0.00	0.00	1	0.91	0	0.00
361945041	Royergram Chowrasta - Royergram Nadir pare.	2.74	1.25	1.25	0.00	0.00	0.00	0	0.00	0	0.00
361945042	Trishal - Balipara Rd - Kalir bazar via chakrampur	2.50	3.10	3.10	0.00	0.00	0.00	0	0.00	0	0.00
361945043	Kanihari seed store - Sutia river Rd	1.22	2.16	2.16	0.00	0.00	0.00	2	1.51	0	0.00
361945044	Officer's Q. - Sutia river Rd	1.52	0.50	0.50	0.00	0.00	0.00	2	1.51	0	0.00
361945045	H/Way - Baradova Rd	3.66	1.40	1.40	0.00	0.00	0.00	1	2.43	0	0.00
361945046	Dhala Kashigonj road at Nigurkanda - Royergram Dakhil Madrasha.	4.25	1.92	1.92	0.00	0.00	0.00	0	0.00	0	0.00
361945048	Bokshipara - Bukabeel Rd	3.00	1.70	1.70	0.00	0.00	0.00	0	0.00	0	0.00
361945049	High way Bokshipara Rd	3.00	1.60	1.60	0.00	0.00	0.00	0	0.00	0	0.00
361945050	Tirkhi - Kanihari Boholi kandi Rd	2.92	2.50	2.50	0.00	0.00	0.00	0	0.00	0	0.00
361945051	Baramondal Road	3.00	2.45	2.45	0.00	0.00	0.00	0	0.00	0	0.00
361945052	Thapohnala - Dewpara Rd	3.00	1.00	1.00	0.00	0.00	0.00	0	0.00	0	0.00
361945053	Kasigonj - Nazurkanda Rd	1.90	1.62	1.62	0.00	0.00	0.00	0	0.00	0	0.00
361945055	Pourabari - Shankibanga Rd	1.30	3.60	3.60	0.00	0.00	0.00	2	1.20	0	0.00
361945056	Bamnakhali - Khagati Rd	1.75	1.50	1.50	0.00	0.00	0.00	1	0.60	0	0.00
361945057	Mothbari - Alongirpar Rd	1.60	1.85	1.85	0.00	0.00	0.00	1	0.60	0	0.00
361945058	Aultia - Panchapara Rd	1.70	1.65	1.65	0.00	0.00	0.00	2	4.55	0	0.00
361945059	Panchapara - Chikna Rd	1.50	2.70	2.70	0.00	0.00	0.00	0	0.00	0	0.00
361945061	Amlitala bazar - Pazgani kandi Rd	2.10	3.60	3.60	0.00	0.00	0.00	0	0.00	0	0.00
361945062	Trishal Dhanikhola - Etamkhana Rd - Durdoria road	1.50	2.70	2.70	0.00	0.00	0.00	0	0.00	0	0.00
361945063	Bogar bazar - Shantigonj bazar via Tanbargaon	1.50	1.68	1.68	0.00	0.00	0.00	0	0.00	0	0.00
361945064	Bogar bazar - Shantigonj Rd - Charkibari - Namabargaon	1.70	4.64	4.64	0.00	0.00	0.00	0	0.00	0	0.00
361945065	Balir bazar - harirampur Road	3.50	0.70	0.70	0.00	0.00	0.00	0	0.00	0	0.00
361945066	KBI road at Kazirgram GPS to kanihari - Dhala road (Aziz Munshi's house road).	3.50	1.23	1.23	0.00	0.00	0.00	4	1.20	0	0.00
361945067	Katakhal Bazar to Katakhal Pachim Para road .	3.50	1.50	1.50	0.00	0.00	0.00	3	0.90	0	0.00
361945068	Mill Bazar to Moiatiki road upto Last Border .	2.80	2.05	2.05	0.00	0.00	0.00	3	0.90	0	0.00
361945069	Boilor - Fulbaria road to Hapania road (Zaiar Par)	2.50	1.10	1.10	0.00	0.00	0.00	1	0.30	0	0.00
361945070	Nagessawri Bridge to Dashpara road .	3.00	1.45	1.45	0.00	0.00	0.00	3	1.20	0	0.00
361945071	Vati Dashpara GPS to Lotiar Par road .	3.20	2.50	2.50	0.00	0.00	0.00	2	0.75	0	0.00
361945072	Dhanikhola Bazar to Latchu Bagan road via beel par .	2.50	3.90	3.90	0.00	0.00	0.00	1	0.30	0	0.00
361945073	Bogamari Pazlar char road to Pazlar char Bazar road .	2.80	1.05	1.05	0.00	0.00	0.00	1	0.30	0	0.00
361945074	Vati Dash para to Chowpagaria Zame Mosque road .	3.00	1.20	1.20	0.00	0.00	0.00	0	0.00	0	0.00
361945075	Dhanikhola Charpara to Nagessawri River road via Simulia para .	3.20	2.50	2.50	0.00	0.00	0.00	1	0.30	0	0.00
361945076	Trishal-Dhanikhola road to Dhanikhola Char para GPS.	3.00	1.50	1.50	0.00	0.00	0.00	3	0.90	0	0.00
361945077	Trishal-Dhanikhola road to Samania para road .	2.50	2.05	2.05	0.00	0.00	0.00	2	0.60	0	0.00
361945078	Hota Boiragir Bazar to Sonakhali Pazlar char Bazar road.	2.50	1.50	1.50	0.00	0.00	0.00	1	0.30	0	0.00
361945079	High way road at Kanhor -Hodder vita -Dulal Bari road.	2.50	1.50	1.50	0.00	0.00	0.00	1	0.30	0	0.00
361945080	High way at Model School to Hodder Vita - Dulal Bari road.	2.80	1.00	1.00	0.00	0.00	0.00	0	0.00	0	0.00

BASIC INFORMATION OF ROAD

DIVISION : DHAKA

DISTRICT : MYMENSINGH

ROAD CODE	ROAD NAME	CREST WIDTH (m)	TOTAL LENGTH (Km)	SURFACE TYPE-WISE BREAK-UP (Km)				STRUCTURE		EXISTING GAP	
				EARTHEN	FLEXIBLE PAVEMENT (BC)	BRICK PAVEMENT (WBM/HBB/BFS)	RIGID PAVEMENT (CC/RCC)	NUMBER	SPAN (m)	NUMBER	SPAN (m)
1	2	3	4	5	6	7	8	9	10	11	12
361945081	Dakhin Bashkuri - Bokshipara road.	2.90	2.00	2.00	0.00	0.00	0.00	0	0.00	0	0.00
361945082	Boilor Poratan Bazar to Monshipara road.	3.00	1.80	1.80	0.00	0.00	0.00	0	0.00	0	0.00
361945083	Kanhor Poultry - Hodder Vita Dulal Bari road	3.50	1.00	1.00	0.00	0.00	0.00	0	0.00	0	0.00
361945084	Kazirshimla Rudrugram foot bridge - Rudrugram road (Maler ghat).	2.80	1.50	1.50	0.00	0.00	0.00	0	0.00	0	0.00
361945085	Boilor Kalirbazar road at Bilboka - Bilboka Madrasha road.	3.40	0.75	0.75	0.00	0.00	0.00	0	0.00	0	0.00
361945086	Boilor Kalirbazar road - Dalaiman road .	2.60	1.04	1.04	0.00	0.00	0.00	0	0.00	0	0.00
361945087	Kanthal GPS - Hodder vita Kalirbazar road .	2.70	1.95	1.95	0.00	0.00	0.00	0	0.00	0	0.00
361945088	Kanthal GPS - Kawari Kanda road Via Tatulia Para .	2.80	2.47	2.47	0.00	0.00	0.00	0	0.00	0	0.00
361945089	Raja bari - Kanthal Kachari road.	2.40	0.87	0.87	0.00	0.00	0.00	0	0.00	0	0.00
361945090	Bagadaria River - Thapanhala road via Kostia & Dawpara .	2.60	2.95	2.95	0.00	0.00	0.00	0	0.00	0	0.00
361945091	KBI road at Bagadaria (Bapari Bari) - Brammaputra River road.	2.70	3.02	3.02	0.00	0.00	0.00	0	0.00	0	0.00
361945092	Bohli Kanda - Bohli Kanda Nama para road.	2.40	2.00	2.00	0.00	0.00	0.00	0	0.00	0	0.00
361945093	Kustia 2nd part GPS - Taltala Reg.Non-Govt. P/school Via Alongjani Bridge.	2.50	4.10	4.10	0.00	0.00	0.00	0	0.00	0	0.00
361945094	Kalirbazar Gafakuri road at Balidia -Kanhari Uttar Para road	2.70	4.00	4.00	0.00	0.00	0.00	0	0.00	0	0.00
361945095	Zilki - Brammaputra River road.	2.40	1.00	1.00	0.00	0.00	0.00	0	0.00	0	0.00
361945096	KBI road -Kanihari Hospital road.	2.20	1.95	1.95	0.00	0.00	0.00	0	0.00	0	0.00
361945097	Pagaria River at Taltala - Balidia road.	2.30	2.50	2.50	0.00	0.00	0.00	0	0.00	0	0.00
361945098	Chakrampur Trimohani-Pagaria River road via Nama para .	2.30	2.05	2.05	0.00	0.00	0.00	0	0.00	0	0.00
361945099	Trishal Balipara road -Kazir kanda GPS road.	2.75	1.60	1.60	0.00	0.00	0.00	0	0.00	0	0.00
361945100	Rampur Sutia River - Kazirkanda Diar para road.	2.40	1.78	1.78	0.00	0.00	0.00	0	0.00	0	0.00
361945101	Kazir kanda Diar para -Pagaria River road .	2.40	1.50	1.50	0.00	0.00	0.00	0	0.00	0	0.00
361945102	Chakrampur Trimohani -Nama para Eid-Gha Math via Bhongir Bari road.	2.40	1.88	1.88	0.00	0.00	0.00	0	0.00	0	0.00
361945103	Trishal Balipara road at Bottala -Kakchar road.	2.70	2.06	2.06	0.00	0.00	0.00	0	0.00	0	0.00
361945104	Bagan -Satara para road Via Awoltia GPS .	2.40	2.15	2.15	0.00	0.00	0.00	0	0.00	0	0.00
361945105	Trishal Chalar Ghat road - Satra para Via Pachpara road.	2.40	2.70	2.70	0.00	0.00	0.00	0	0.00	0	0.00
361945106	Nowdhar GPS - Ragamara Purabari road.	2.30	2.85	2.85	0.00	0.00	0.00	0	0.00	0	0.00
361945107	Trishal Fulbaria road - Trishal Duduria road.	2.30	0.70	0.70	0.00	0.00	0.00	0	0.00	0	0.00
361945108	Trishal Durduria road - Amlitala Bazar road.	2.40	1.20	1.20	0.00	0.00	0.00	0	0.00	0	0.00
361945109	Trishal Durduria road - Alohoi River road.	2.40	1.80	1.80	0.00	0.00	0.00	0	0.00	0	0.00
361945110	Trishal Durduria road - Amlitala via Kumaria Bill road.	2.30	1.55	1.55	0.00	0.00	0.00	0	0.00	0	0.00
361945111	Trishal Shakua road - Konabari GPS road.	2.40	0.92	0.92	0.00	0.00	0.00	0	0.00	0	0.00
361945112	Trishal Shakua road - Konabari Mohila Dakhil Madrasha.	2.35	1.18	1.18	0.00	0.00	0.00	0	0.00	0	0.00
361945113	RHD road - Ragamara Chakrampur road via Bengular kanda.	2.30	1.40	1.40	0.00	0.00	0.00	0	0.00	0	0.00
361945114	Chikna GPS - Salimpur road.	2.50	1.67	1.67	0.00	0.00	0.00	0	0.00	0	0.00
361945115	Ragamara Bazar - Bagan road .	2.30	2.10	2.10	0.00	0.00	0.00	0	0.00	0	0.00
361945116	RHD road at Bagan - Bagan Moddha para road.	2.20	0.95	0.95	0.00	0.00	0.00	0	0.00	0	0.00
361945117	Nigur kanda Bazar - Chowladi road.	2.40	3.88	3.88	0.00	0.00	0.00	0	0.00	0	0.00
361945118	Horirampur Babupur road at chowladi -Magurjura road.	2.80	4.50	4.50	0.00	0.00	0.00	0	0.00	0	0.00
361945119	Trishal Mirder Bazar road - Babupur road via Jubaida Furuza Reg.School.	3.30	1.60	1.20	0.40	0.00	0.00	0	0.00	0	0.00
361945120	Horirampur Purba Para GPS - Horirampur Purba Para road.	2.40	1.22	1.22	0.00	0.00	0.00	0	0.00	0	0.00
361945121	Akhraail - Shkua road via Nagarchara .	3.10	1.70	1.70	0.00	0.00	0.00	0	0.00	0	0.00
361945122	Shakua - Trishal Balipara road via Bishnu pur .	2.90	3.10	3.10	0.00	0.00	0.00	7	48.90	0	0.00
361945123	Gafkuri Bazar - Gandakhola road via Thunda para .	2.80	2.45	2.45	0.00	0.00	0.00	0	0.00	0	0.00
361945124	Trishal Mirder Bazar road at Konabari - Chandertiki road via Nawpara .	2.80	4.90	4.90	0.00	0.00	0.00	0	0.00	0	0.00
361945125	Ragamara Chakrampur GC road - Konabari Thuda para road via Gandakhola.	2.40	1.70	1.70	0.00	0.00	0.00	0	0.00	0	0.00
361945126	Konabari - Nawpara road via Rangamati .	2.30	1.65	1.65	0.00	0.00	0.00	0	0.00	0	0.00

BASIC INFORMATION OF ROAD

DIVISION : DHAKA

DISTRICT : MYMENSINGH

ROAD CODE	ROAD NAME	CREST WIDTH (m)	TOTAL LENGTH (Km)	SURFACE TYPE-WISE BREAK-UP (Km)				STRUCTURE		EXISTING GAP	
				EARTHEN	FLEXIBLE PAVEMENT (BC)	BRICK PAVEMENT (WBM/HBB/BFS)	RIGID PAVEMENT (CC/RCC)	NUMBER	SPAN (m)	NUMBER	SPAN (m)
1	2	3	4	5	6	7	8	9	10	11	12
361945127	Ragamara Chakrampur road at Nawpara - Khanpalli road.	2.40	1.20	1.20	0.00	0.00	0.00	0	0.00	0	0.00
361945128	Trishal Mirder Bazar road - Magurjura road via Khanpalli.	2.40	2.50	2.50	0.00	0.00	0.00	0	0.00	0	0.00
361945129	Nawpara Mor - Gandakhola Konabari road.	2.30	2.00	2.00	0.00	0.00	0.00	0	0.00	0	0.00
361945130	Alohor Ragunathpur road - Alohor Tanpara road.	2.40	2.10	2.10	0.00	0.00	0.00	0	0.00	0	0.00
361945131	Amlitala Ghat - Mathbari Durduria road.	2.60	3.50	3.50	0.00	0.00	0.00	0	0.00	0	0.00
361945132	Alohor Kharhor - Pathraghat road.	2.60	1.80	1.80	0.00	0.00	0.00	0	0.00	0	0.00
361945133	Ragamara Purbari road at Badamia GPS - Mirabari road.	2.60	1.50	1.50	0.00	0.00	0.00	0	0.00	0	0.00
361945134	Kharhor - Toikar ghat road .	2.30	1.00	1.00	0.00	0.00	0.00	0	0.00	0	0.00
361945135	Mothbari - Mothbari Utterpara road.	2.40	1.35	1.35	0.00	0.00	0.00	0	0.00	0	0.00
361945136	Mothbari Duduria road - Mothbari GPS connecting road .	2.20	1.50	1.50	0.00	0.00	0.00	0	0.00	0	0.00
361945137	Mokshapur High school - Shankivanga road via Parima .	2.80	1.50	1.50	0.00	0.00	0.00	0	0.00	0	0.00
361945138	Nizbakhail - Khagati road.	2.70	3.50	3.50	0.00	0.00	0.00	0	0.00	0	0.00
361945139	Shakivanga Shapkhali road - Khagati road.	2.65	2.00	2.00	0.00	0.00	0.00	0	0.00	0	0.00
361945140	Narayanpur - Jamtali River road via Mathalia Bari ghat.	2.50	2.00	2.00	0.00	0.00	0.00	0	0.00	0	0.00
361945141	Bogarbazar Fulbaria road - Rajghat road.	2.60	2.05	2.05	0.00	0.00	0.00	0	0.00	0	0.00
361945142	Lalpur GPS - Lalpur Bazar road.	2.90	1.20	1.20	0.00	0.00	0.00	0	0.00	0	0.00
361945143	Lalpur Bazar - Joynatali Bazar road.	2.60	1.20	1.20	0.00	0.00	0.00	0	0.00	0	0.00
361945144	Lalpur Bazar - Lalpur Jame Mosque road.	2.70	1.08	1.08	0.00	0.00	0.00	0	0.00	0	0.00
361945145	Lalpur - Lalpur Bander Khal road Via Khan bari.	2.40	1.60	1.60	0.00	0.00	0.00	0	0.00	0	0.00
361945146	Lalpur GPS - Kholabari road via Konkar vita .	2.70	3.50	3.50	0.00	0.00	0.00	0	0.00	0	0.00
361945147	Bhyan Bazar - Kachachara Bazar road.	2.40	1.10	1.10	0.00	0.00	0.00	0	0.00	0	0.00
361945148	RHD road at Banar Par -Purtan Kashganj road.	2.70	2.15	2.15	0.00	0.00	0.00	0	0.00	0	0.00
361945149	Bogar Bazar Fulbaria road - Banar River road.	2.40	1.40	1.40	0.00	0.00	0.00	0	0.00	0	0.00
361945150	Kachchara -Futi road.	2.30	1.40	1.40	0.00	0.00	0.00	0	0.00	0	0.00
361945151	Kachachara Rajghat -Kachachara Maddha Para Mosque road	2.30	1.15	1.15	0.00	0.00	0.00	0	0.00	0	0.00
361945152	RHD road - Narayan Pur GPS road.	2.60	1.10	1.10	0.00	0.00	0.00	0	0.00	0	0.00
361945153	Bogar Bazar Kashiganj road - Gupta Bindabon road.	2.40	1.30	1.30	0.00	0.00	0.00	0	0.00	0	0.00
361945154	Bogar bazar Kashiganj road-Goptabindabon road via Chairman Bari.	2.30	1.50	1.50	0.00	0.00	0.00	0	0.00	0	0.00
361945155	Bogar Bazar Kashiganj road - RHD road via Master Bari.	2.40	1.00	1.00	0.00	0.00	0.00	0	0.00	0	0.00
361945156	Kashiganj Signboard road - Banar River road (RHD).	2.30	1.00	1.00	0.00	0.00	0.00	0	0.00	0	0.00
361945157	Bogar Bazar -Katchuar tak road.	2.30	2.50	2.50	0.00	0.00	0.00	0	0.00	0	0.00
361945158	High way -Bogar Bazar road.	2.20	1.00	1.00	0.00	0.00	0.00	0	0.00	0	0.00
361945159	Krishna Nagar Moddha Para - Shimilia road via Nadir Par.	2.40	1.90	1.90	0.00	0.00	0.00	0	0.00	0	0.00
361945160	Shibganj road at Borgaon - Nama Borgaon road.	2.40	2.50	2.50	0.00	0.00	0.00	0	0.00	0	0.00
361945161	Gopalpur (Shibganj road)- Amirabari Purba High school road.	2.30	1.30	1.30	0.00	0.00	0.00	0	0.00	0	0.00
361945162	RHD road at Amirabari - Boholi road via High school.	2.40	2.20	2.20	0.00	0.00	0.00	0	0.00	0	0.00
361945163	RHD road oposite at Amirabari - Bogar Bazar Kashiganj road.	2.30	1.10	1.10	0.00	0.00	0.00	0	0.00	0	0.00
361945164	Kamar Bari -Palbari road.	2.20	1.00	1.00	0.00	0.00	0.00	0	0.00	0	0.00
361945165	Gopalpur Charki Bari - Shimulia Bandha road via tack para	2.70	3.00	3.00	0.00	0.00	0.00	0	0.00	0	0.00
361945166	Boholo road - Gopalpur Charki bari road.	2.40	2.00	2.00	0.00	0.00	0.00	0	0.00	0	0.00
361945167	Gopalpur Charkibari Battala - Takpara Mosque road.	2.30	1.00	1.00	0.00	0.00	0.00	0	0.00	0	0.00
361945168	Trishal-Balipara road - Balipara Choto pul road .	3.00	0.78	0.78	0.00	0.00	0.00	2	3.30	0	0.00
361945169	KBI road at Kazgram - Kanihari Dhala road.	2.80	1.65	1.65	0.00	0.00	0.00	0	0.00	0	0.00
361945170	Dhala Kashiganj road near Rail Line - Lakhan pur road.	2.90	1.08	1.08	0.00	0.00	0.00	0	0.00	0	0.00
361945171	Kazigram - Amian danguri road.	2.80	2.60	2.60	0.00	0.00	0.00	0	0.00	0	0.00
361945172	Charmadakhali GPS - Charmadakhali Purba para road via Natun char GPS	2.70	3.25	3.25	0.00	0.00	0.00	0	0.00	0	0.00
361945173	Charmadakhali Natun char - Charmadakhali Natun char GPS via charmadakhali GPS	2.60	4.00	4.00	0.00	0.00	0.00	0	0.00	0	0.00
361945174	Dhala Kanihari road - Amiandanguri road.	2.80	1.40	1.40	0.00	0.00	0.00	0	0.00	0	0.00

BASIC INFORMATION OF ROAD

DIVISION : DHAKA

DISTRICT : MYMENSINGH

ROAD CODE	ROAD NAME	CREST WIDTH (m)	TOTAL LENGTH (Km)	SURFACE TYPE-WISE BREAKE-UP (Km)				STRUCTURE		EXISTING GAP	
				EARTHEN	FLEXIBLE PAVEMENT (BC)	BRICK PAVEMENT (WBM/HBB/BFS)	RIGID PAVEMENT (CC/RCC)	NUMBER	SPAN (m)	NUMBER	SPAN (m)
1	2	3	4	5	6	7	8	9	10	11	12
361945175	Bahadur Pur GPS -Pargaria River road.	2.60	1.95	1.95	0.00	0.00	0.00	0	0.00	0	0.00
VILLAGE ROAD-B TOTAL: 149 Nos. Road			294.37	293.40	0.40	0.58	0.00	56	87.19	0	0.00
TRISHAL UPAZILA TOTAL: 285 Nos. Road			877.01	767.74	95.82	13.45	0.00	1356	2420.21	442	1081.36

ROAD MAP DHOBAURA UPAZILA MYMENSINGH DISTRICT

LEGEND

Administrative Boundary

- International Boundary
- District Boundary
- Upazila Boundary
- Union Boundary
- Municipal Boundary

Administrative HQs

- District HQ
- Upazila HQ
- Union HQ

Physical Infrastructures

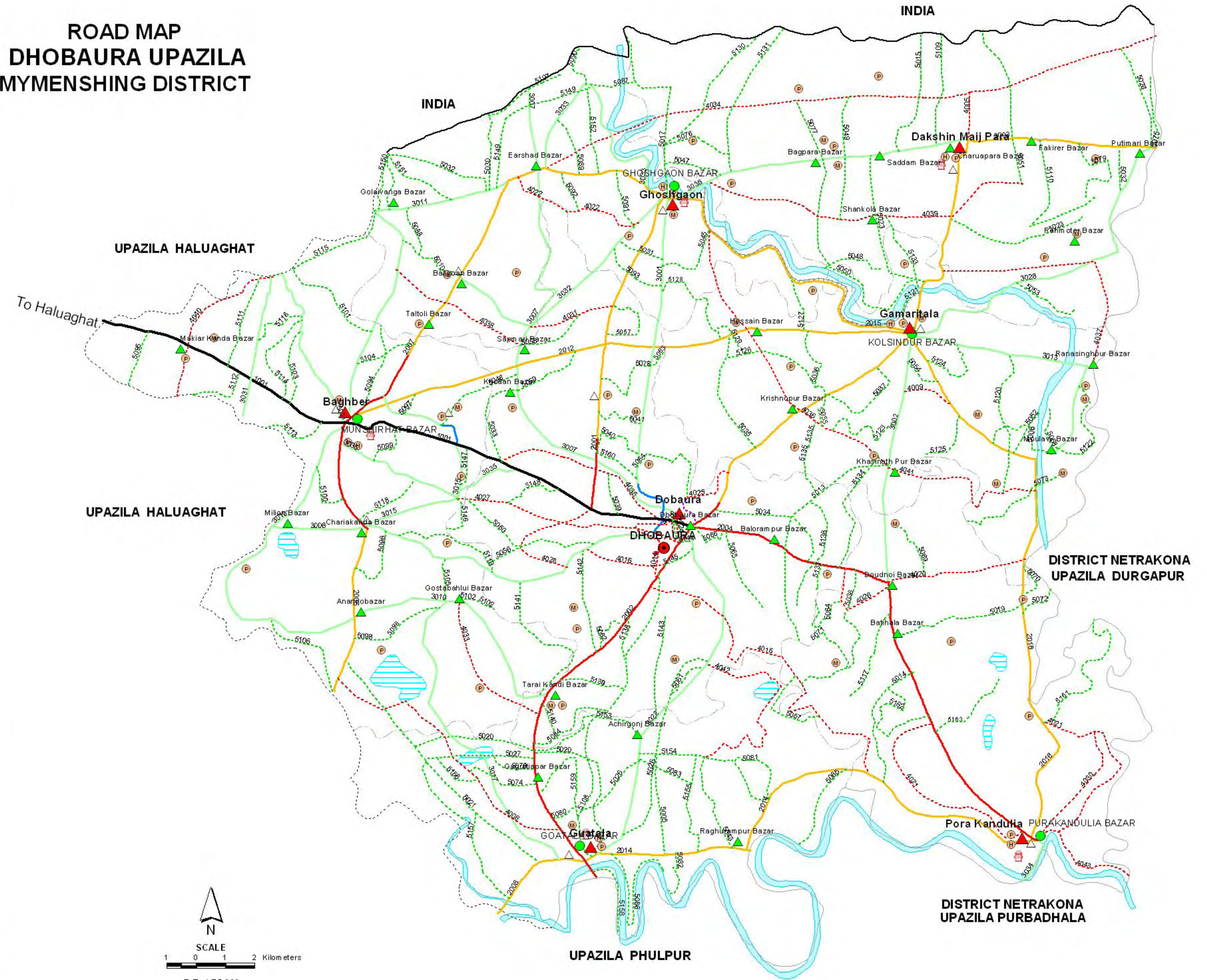
- National Highways
- Regional Highways
- Zila Road
- Upazila Road (Pucca)
- Upazila Road (Katcha)
- Union Road (Pucca)
- Union Road (Katcha)
- Village Road A (Pucca)
- Village Road A (Katcha)
- Village Road B (Pucca)
- Village Road B (Katcha)
- Paurashava Road
- Railway Network
- Embankment
- Telecommunication line
- Power Transmission Line

Natural Features

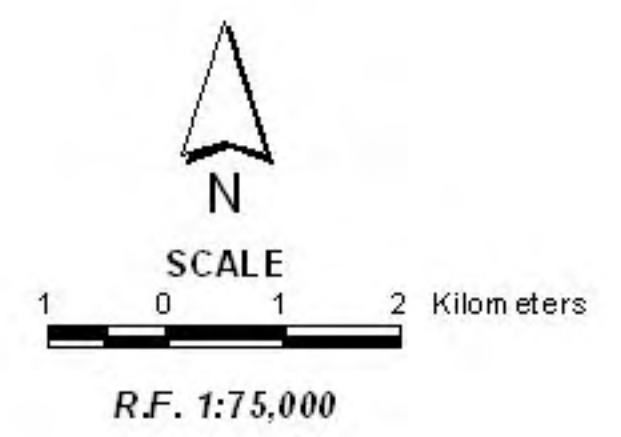
- Wide River
- Water Bodies
- Sandy Area
- Khal
- Forest
- Hill

Socio-Economic Infrastructures

- Growth Centre
- Small Hat/Bazar
- Police Station
- Upazila Health Complex
- Family welfare Centre
- Community Clinic
- Post Office
- College
- High School
- Primary School
- Madrasa
- Mosque
- Ashrayan/Abasan
- Temple



Compiled from : LG ED Upazila Base Maps 1994-95, Landsat TM 1998, GPS Survey 1995 and Field Checking in November 2004.
 Projection : Lambert's Conformal Conic
 PREPARED BY : GIS UNIT
 LOCAL GOVERNMENT ENGINEERING DEPARTMENT



BASIC INFORMATION OF ROAD

DIVISION : DHAKA

DISTRICT : MYMENSINGH

ROAD CODE	ROAD NAME	CREST WIDTH (m)	TOTAL LENGTH (Km)	SURFACE TYPE-WISE BREAK-UP (Km)				STRUCTURE		EXISTING GAP	
				EARTHEN	FLEXIBLE PAVEMENT (BC)	BRICK PAVEMENT (WBM/HBB/BFS)	RIGID PAVEMENT (CC/RCC)	NUMBER	SPAN (m)	NUMBER	SPAN (m)
1	2	3	4	5	6	7	8	9	10	11	12

UPAZILA : DHOBAURA

ROAD TYPE : UPAZILA ROAD

361162001	Dhobaura Upazila H/Q - Ghosegoan Gc Rd[Started from Shonil Chairman House)	7.00	7.89	6.57	0.00	1.32	0.00	7	39.00	0	0.00
361162002	Dhobaura Upazila H/Q - Goatola Gc Rd (UZR #44)	7.32	10.03	0.54	9.50	0.00	0.00	24	375.02	0	0.00
361162003	Dhobaura Upazila H/Q - Shibgongh Gc Road Via Kalsinduri Gc & Charuapara Bazar.	6.50	14.90	14.27	0.64	0.00	0.00	28	320.52	1	90.00
361162004	Dhobaura Upazila H/Q - Purakandolia Gc Rd	7.32	9.70	0.00	9.70	0.00	0.00	18	272.14	0	0.00
361162006	Taldighi - Munshirhat Gc [St: Munshirhat Gc].	6.50	6.00	4.00	2.00	0.00	0.00	9	39.93	1	8.00
361162007	Munshirhat GC - Ghosegoan Gc Rd viaThaltole, Baligaon & Earshad bazar	6.50	9.15	7.05	0.00	2.10	0.00	10	60.12	3	32.00
361162008	Goatala GC - Futkai Ferryghat Rd.	4.50	1.25	1.25	0.00	0.00	0.00	1	6.00	0	0.00
361162012	Munshirhat GC - Kolsindur GC Rd via Hossan Bazar.St: Munshirhat Gc	3.66	10.50	10.50	0.00	0.00	0.00	11	118.73	9	143.00
361162014	Goatola Gc - Purakandulia Gc Via Raghurampur Bazar. [St: Goatola Gc]	3.00	12.45	12.45	0.00	0.00	0.00	11	31.92	5	138.00
361162015	Ghosegoan GC - Kolsindur GC via Roypur Rd: [st:Ghosegoan Gc]	4.00	6.50	6.50	0.00	0.00	0.00	3	5.63	2	12.00
361162016	Kalsinduri Gc - Purakandulia Gc Via Bathgashia & Moulove Bazar Rd:[st: Kolsindur Gc]	2.95	15.00	15.00	0.00	0.00	0.00	8	20.28	18	213.00

UPAZILA ROAD TOTAL: 11 Nos. Road

103.37 78.12 21.83 3.42 0.00 130 1289.30 39 636.00

ROAD TYPE : UNION ROAD

361163001	Dhobaura up - Ghosegoan up Rd [Started from Hospita]	4.88	6.75	4.71	1.52	0.52	0.00	13	50.44	0	0.00
361163002	Dhudnoy bazar - Gamaretola UP (Kolsindur Gc) Rd	3.68	5.10	5.10	0.00	0.00	0.00	2	20.00	13	38.25
361163006	Dhobaura UP - Million Bazar Rd: via Ranigoang & Chariakandia Bazar.	2.95	10.58	10.43	0.00	0.15	0.00	16	39.28	6	50.00
361163007	Dhobaura UP - Ershad bazar via Khodan bazar & Shapmari Bazar.	2.65	9.05	9.05	0.00	0.00	0.00	15	43.65	10	14.00
361163010	Bagbar UP (Munshirhat GC) - Taraiykandi Bazar Via Milon bazar,Anando Bazar & Goustabhule Bazar [St:Munshirhat Bazar] Rd.	3.00	12.00	12.00	0.00	0.00	0.00	7	66.90	7	56.00
361163011	Bagbar UP (Munshirhat GC) - Earshad Bazar Via Golaiy vangah Road.	3.00	11.00	11.00	0.00	0.00	0.00	12	63.10	9	48.60
361163013	Gamaretola UP (Kolsindur GC) - Moylove Bazar Rd Via Ranshingpur Bazar .	2.50	7.40	7.40	0.00	0.00	0.00	3	23.00	10	127.00
361163015	Bagbar UP (Munshirhat Gc) - Chariakanda Bazar Rd. via Baghbar R& H.	3.00	5.17	4.60	0.00	0.57	0.00	5	6.60	1	2.00
361163017	Goatola UP (Goatola Gc) - Gostabholi Bazar road.via Gushuagram & Eizirapara	2.65	7.50	7.50	0.00	0.00	0.00	2	1.23	3	68.00
361163022	Dhobaura UP (Bazar) - Goatal GC via Ashirgoang , sonatia rd: bazar	3.00	8.90	8.90	0.00	0.00	0.00	13	85.52	5	51.50
361163028	Gamaretola UP (Kalsinduri Gc) - Putimari Bazar Via Rhomother Bazar.[St:Kalsinduri Gc]	2.85	7.30	7.30	0.00	0.00	0.00	8	25.06	8	165.00
361163031	Bagbar UP (Munshirhat GC) - Munshirhat R&H via Beltoli bazar [St:Munshirhat GC]	4.50	5.80	5.80	0.00	0.00	0.00	5	29.17	4	4.00
361163032	Ghosegoan UP (Ghosegoan Gc) - Baligaon Bazar road, Via Shaluatola [St:Ghosegoan Gc]	3.00	5.50	5.50	0.00	0.00	0.00	6	31.19	1	2.00
361163033	Ghosegoan UP (Ghosegoan Gc) - Earshad Bazar via kamakha Mondeir & Authorobari Rd:	2.50	6.10	6.10	0.00	0.00	0.00	7	14.66	2	5.00
361163034	Purakandalia UP (Purakandalia GC) - Kapashaiy Bazar Rd.[St:Purakandalia Gc]	4.53	1.20	1.20	0.00	0.00	0.00	2	10.70	0	0.00
361163035	Bagbar UP (Munshirhat Gc) - Khoira R& H Via Dhakin Bagbar St: Munshirhat Gc	3.20	4.75	4.75	0.00	0.00	0.00	6	27.93	3	3.00
361163036	Ghosegoan UP (Ghosegoan Gc) - Shibgongh Gc Road Via Charuapara Bazar, Bagbar Bazar & Saddam Bazar[Charuapara Bazar]	4.26	7.65	7.65	0.00	0.00	0.00	14	187.06	1	150.00

UNION ROAD TOTAL: 17 Nos. Road

121.75 118.99 1.52 1.24 0.00 136 725.49 83 784.36

BASIC INFORMATION OF ROAD

DIVISION : DHAKA

DISTRICT : MYMENSINGH

ROAD CODE	ROAD NAME	CREST WIDTH (m)	TOTAL LENGTH (Km)	SURFACE TYPE-WISE BREAK-UP (Km)				STRUCTURE		EXISTING GAP	
				EARTHEN	FLEXIBLE PAVEMENT (BC)	BRICK PAVEMENT (WBM/HBB/ BFS)	RIGID PAVEMENT (CC/RCC)	NUMBER	SPAN (m)	NUMBER	SPAN (m)
1	2	3	4	5	6	7	8	9	10	11	12

ROAD TYPE : VILLAGE ROAD-A

361164005	Charuapara - Uttar Maizpara	3.00	1.00	1.00	0.00	0.00	0.00	2	12.63	1	8.00
361164008	Dhobaura Goatola Gccr - Matikhola via Gobandopur Rd	3.05	4.50	4.50	0.00	0.00	0.00	4	12.26	0	0.00
361164009	Dhorepara - Roypur Rd	3.05	1.00	1.00	0.00	0.00	0.00	0	0.00	2	5.00
361164014	Dhobaura -Goatola GCCR - Dhubaura-chariakanda Rd.(StH/oJonab Ali Master)	3.66	1.00	1.00	0.00	0.00	0.00	2	1.26	1	2.00
361164015	Dhobaura Goatola GCCR - Ghagra bazar Rd: via Chorervita [St: Village of Dharsha]	2.90	5.70	5.70	0.00	0.00	0.00	4	12.32	18	95.00
361164016	Dhobaura Goatola GCCR - Ranigaon road Via shaduirkanda	3.66	1.70	1.70	0.00	0.00	0.00	3	4.00	2	4.00
361164018	Upazila Hade quarter - Dhobaura Digreee Collage Rd: [St Dormatore]	3.00	0.70	0.70	0.00	0.00	0.00	0	0.00	3	13.00
361164019	R&H Karitash Office - Buttay Road .Near H/o Ashis Proffaser.	2.50	1.50	1.50	0.00	0.00	0.00	0	0.00	3	7.00
361164020	Dudnoy Bazar - Routie Road.	3.00	3.50	3.50	0.00	0.00	0.00	3	11.00	0	0.00
361164021	Purakandulia Gc - Udaipur road.	3.05	4.20	4.20	0.00	0.00	0.00	2	1.26	0	0.00
361164022	Earshad Bazar - Goashgoan Gc via World vision office	3.66	3.20	3.20	0.00	0.00	0.00	2	17.63	1	2.00
361164024	Dhobaura Bazar by pash road.	1.60	0.60	0.60	0.00	0.00	0.00	0	0.00	2	3.50
361164025	Dhobaura Bazar - Dhubaura Shibgoang road via Mohallia Collage	3.05	3.17	2.65	0.00	0.52	0.00	3	5.13	2	2.00
361164026	Dhobaura Purakandolia Gccr - Dudnoy Bazar road via H/o Dr: Choandoan Sarkar.	2.50	1.90	1.90	0.00	0.00	0.00	2	2.63	3	6.00
361164027	Dhobaura upazila parishad - Khandhapara road. Via Asham para.	2.90	3.60	3.60	0.00	0.00	0.00	1	0.63	4	6.00
361164028	Shibanondokhalia - Kandapara road.	2.00	2.80	2.80	0.00	0.00	0.00	0	0.00	4	9.00
361164030	Purakandalia GC - Netai ferryghat via Roykandulia Rd.	4.50	2.20	2.20	0.00	0.00	0.00	3	19.90	5	57.00
361164031	Dhobaura Ghosegoan GCCR - Baligaon road,[St: GCCR]	3.50	2.00	2.00	0.00	0.00	0.00	0	0.00	2	2.00
361164033	Goastabhaule bazar - Dhobaura Goatal GCCR via Gucshagram	3.50	3.50	3.50	0.00	0.00	0.00	0	0.00	4	112.00
361164034	Ershad Bazar - Gashuapara Border Road. St: Golaiy vanga	2.50	12.55	12.55	0.00	0.00	0.00	2	30.00	14	413.00
361164035	R & H - Korla R&H via gangerbera [St: Hospita] Rd.	3.70	1.70	1.70	0.00	0.00	0.00	6	26.05	2	3.00
361164036	BlalukaPara - Kashinathpur Bazar Road via Krishnopur Bazar & Hossan Bazar.	3.10	6.56	6.56	0.00	0.00	0.00	13	51.65	5	23.00
361164037	Dhobaura-Shibgoage GCCR - Ranshinghpur Bazar Road. (St:Shohagie para village)	2.50	5.30	5.30	0.00	0.00	0.00	1	0.63	3	32.00
361164038	Uttar Shalkona -Shapmari Bazar road via Thaltole.	3.00	3.10	3.10	0.00	0.00	0.00	4	14.86	3	5.00

VILLAGE ROAD-A TOTAL: 24 Nos. Road

76.98 76.46 0.00 0.52 0.00 57 223.84 84 809.50

ROAD TYPE : VILLAGE ROAD-B

361165005	Hujuri dhosha - Montolei Rd	3.00	3.20	3.20	0.00	0.00	0.00	1	0.63	4	19.63
361165006	Gouripur - Chandanagar Rd	3.04	3.50	3.50	0.00	0.00	0.00	0	0.00	5	29.00
361165010	Baligoang Bazar - Golaiy vangha Rd.	3.05	2.70	2.70	0.00	0.00	0.00	2	4.93	2	16.00
361165013	Gugirkandi - Kashinathpur Rd	3.65	3.00	3.00	0.00	0.00	0.00	4	11.80	1	7.00
361165014	Dhobaura Porakandolia Gccr - Thaghorla Rd.	3.05	2.75	2.75	0.00	0.00	0.00	1	15.00	2	13.00
361165015	Chatamunsirpara - Uttar Ranipur Rd	3.05	1.25	1.25	0.00	0.00	0.00	0	0.00	4	8.00
361165017	Goashgoan Bazar - Dighilbag Rd	3.04	4.00	4.00	0.00	0.00	0.00	1	0.63	3	22.00
361165019	Botihala - Baharvita Rd	3.05	1.00	1.00	0.00	0.00	0.00	1	2.00	0	0.00
361165020	Horipur - Goatola Rd	3.04	2.55	2.55	0.00	0.00	0.00	0	0.00	4	7.00
361165021	Shanandhakhila - Goatola Rd.	3.65	5.75	5.75	0.00	0.00	0.00	0	0.00	5	17.00
361165023	Jangaliapara - Shohagipara Rd	3.04	2.80	2.80	0.00	0.00	0.00	0	0.00	4	40.00
361165026	Sonatia - vatua Kuri road	2.50	3.20	3.20	0.00	0.00	0.00	1	1.50	0	0.00
361165027	Dhobaura Goatola Gccr - Matikhola via Gograrpar Rd.	3.05	2.50	2.50	0.00	0.00	0.00	3	32.63	0	0.00
361165028	Putimari Bazar - Gashuapara Border road.	3.00	2.70	2.70	0.00	0.00	0.00	4	5.26	0	0.00
361165030	Tangratila BOP - Ganoiy School road.	2.60	1.80	1.80	0.00	0.00	0.00	1	15.00	0	0.00
361165031	Dhobaura - Ghosegoan R1(Jorepara) - Shaluatola School road.	2.70	2.00	2.00	0.00	0.00	0.00	4	17.63	0	0.00
361165032	Tangratila BOP - Keashiay para Mission road.	2.40	2.50	2.50	0.00	0.00	0.00	0	0.00	2	25.00
361165033	khodan Bazar - Korla R&H road via H/o Kalam .	2.50	2.60	2.60	0.00	0.00	0.00	1	0.63	4	9.00

BASIC INFORMATION OF ROAD

DIVISION : DHAKA

DISTRICT : MYMENSINGH

ROAD CODE	ROAD NAME	CREST WIDTH (m)	TOTAL LENGTH (Km)	SURFACE TYPE-WISE BREAKE-UP (Km)				STRUCTURE		EXISTING GAP		
				EARTHEN	FLEXIBLE PAVEMENT (BC)	BRICK PAVEMENT (WBM/HBB/BFS)	RIGID PAVEMENT (CC/RCC)	NUMBER	SPAN (m)	NUMBER	SPAN (m)	
1	2	3	4	5	6	7	8	9	10	11	12	
361165034	Dhobaura Shibgoang GCCR - Dhairpara rd: via Dhairpara school.	3.00	2.00	2.00	0.00	0.00	0.00	2	1.26	1	1.00	
361165035	Dhobaura Shibgoang GCCR : - Dhalarpar road.	2.50	2.80	2.80	0.00	0.00	0.00	2	4.63	3	8.00	
361165036	Dhobaura Shibgoang GCCR - Ramnathpur road.	2.80	3.00	3.00	0.00	0.00	0.00	4	8.74	1	2.00	
361165037	Dhobaura Shibgoang GCCR - Goail para road.	2.50	3.10	3.10	0.00	0.00	0.00	3	3.13	1	2.00	
361165038	Dudnoy School - Chairman House road.	3.00	2.00	2.00	0.00	0.00	0.00	1	0.63	3	3.50	
361165039	Dhobaura R & H - Shibanondokhalia road.[StKaritash office]	2.00	1.50	1.50	0.00	0.00	0.00	0	0.00	3	4.00	
361165040	Dhobaura Ghosegoan UNR Rd: - Dhobaura Ghosegoan Gcc Rd:via shingura	3.66	1.70	1.70	0.00	0.00	0.00	2	1.26	1	1.00	
361165041	Dhobaura Ghosegoan UNR Rd: - Talab House Rd:	3.66	0.32	0.00	0.00	0.32	0.00	1	1.00	0	0.00	
361165042	Dhobaura Goatola GCCR Rd - Hoapatal Rd: Near H/o Zillur Rahman.	2.50	1.50	1.50	0.00	0.00	0.00	0	0.00	3	8.00	
361165043	Ragurampur Bazar - Vatuakuri Rd:	2.50	2.50	2.50	0.00	0.00	0.00	0	0.00	1	20.00	
361165044	R & H - Dhobaura Goatola GCCR [St: Hospita] Rd.	4.00	1.26	0.00	0.00	1.26	0.00	3	4.90	0	0.00	
361165045	Dhobaura - Ghosegoan UNR(Jorepara) -Valukapara mission Road.	3.10	4.50	4.50	0.00	0.00	0.00	2	1.26	3	12.00	
361165046	Uttar Bagber - Shapmari Kudaner Bazar.	3.00	1.50	1.50	0.00	0.00	0.00	3	2.20	1	1.80	
VILLAGE ROAD-B TOTAL: 31 Nos. Road				77.48	75.90	0.00	1.58	0.00	47	136.65	61	275.93
DHOBAURA UPAZILA TOTAL: 83 Nos. Road				379.57	349.47	23.35	6.76	0.00	370	2375.27	267	2505.79