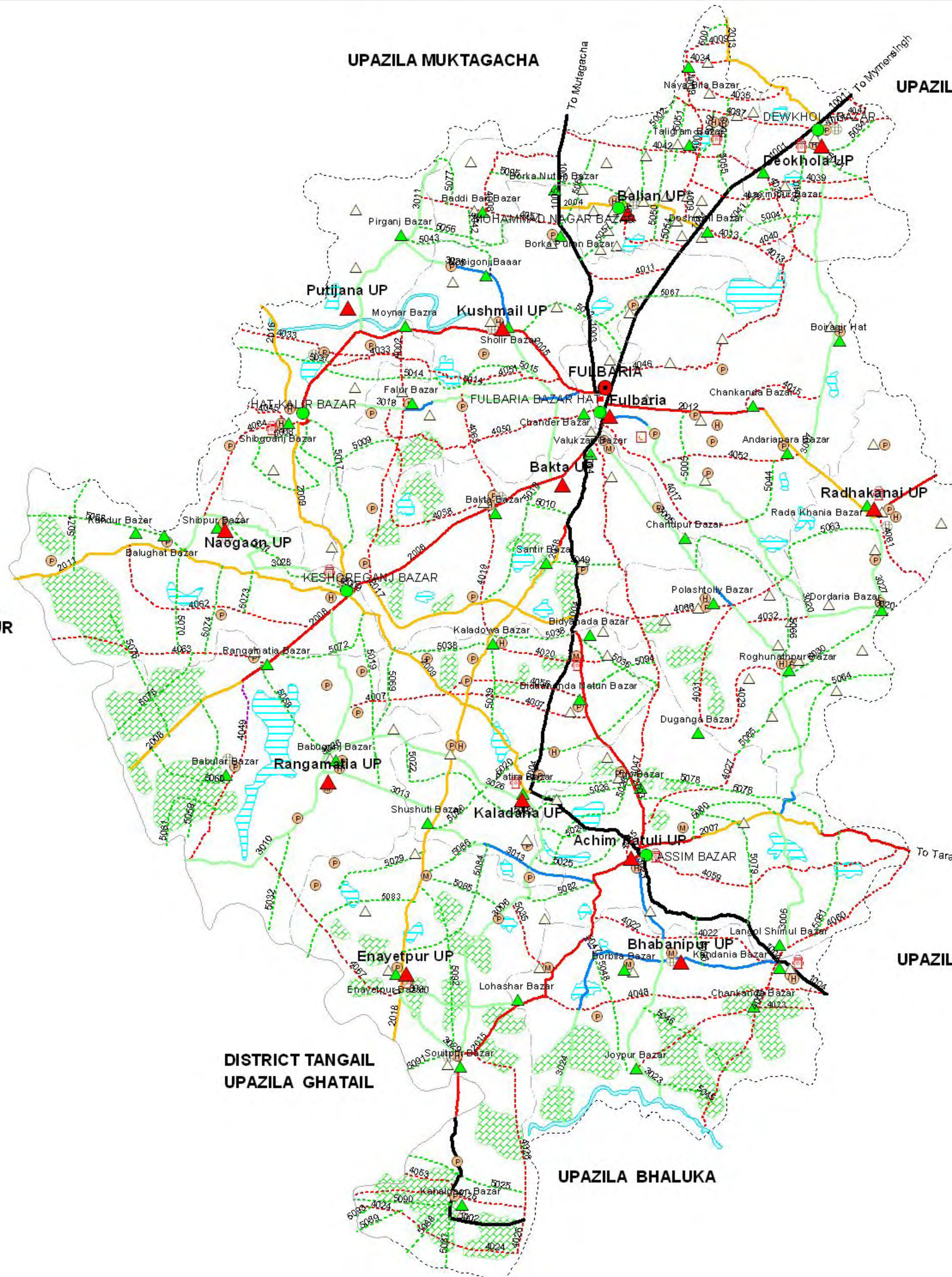


# ROAD MAP FULBARIA UPAZILA MYMENSINGH DISTRICT



## LEGEND

### Administrative Boundary

- International Boundary
- District Boundary
- - - Upazila Boundary
- Union Boundary
- Municipal Boundary

### Administrative HQs

- District HQ
- Upazila HQ
- ▲ Union HQ

### Physical Infrastructures

- National Highways
- Regional Highways
- Zila Road
- Upazila Road (Pucca)
- Upazila Road (Katcha)
- Union Road (Pucca)
- Union Road (Katcha)
- Village Road A (Pucca)
- Village Road A (Katcha)
- Village Road B (Pucca)
- Village Road B (Katcha)
- Paurashava Road
- Railway Network
- Embankment
- Telecommunication Line
- Power Transmission Line

### Natural Features

- Wide River
- Water Bodies
- Sandy Area
- Khal
- Forest
- Hill

### Socio-Economic Infrastructures

- Growth Centre
- ▲ Small Hat/Bazar
- Police Station
- Upazila Health Complex
- Family welfare Centre
- Community Clinic
- Post Office
- College
- High School
- Primary School
- Madrasa
- Mosque
- ▲ Ashrayan/Abasan
- Temple

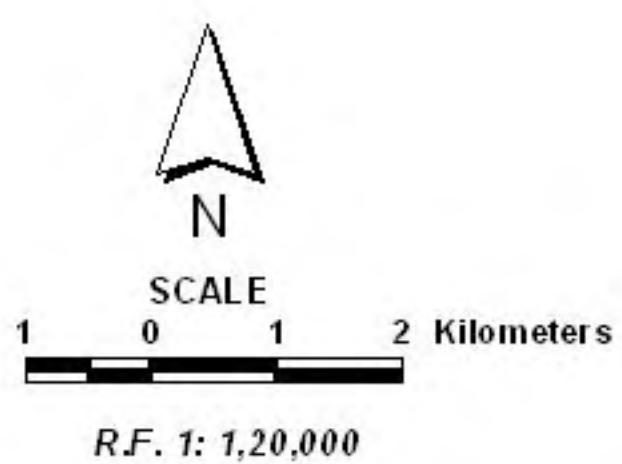
Compiled from : LGED Upazila Base Maps 1994-95, Landat TM 1998,  
GPS Survey 1999 and Field Checking in November 2004.  
Projection : Lambert's Conformal Conic

PREPARED BY : GIS UNIT  
LOCAL GOVERNMENT ENGINEERING DEPARTMENT

DISTRICT TANGAIL  
UPAZILA MADHUPUR

DISTRICT TANGAIL  
UPAZILA GHATAIL

UPAZILA TAISAL





## BASIC INFORMATION OF ROAD

**DIVISION : DHAKA**

**DISTRICT : MYMENSINGH**

ROAD CODE	ROAD NAME	CREST WIDTH (m)	TOTAL LENGTH (Km)	SURFACE TYPE-WISE BREAK-UP (Km)				STRUCTURE		EXISTING GAP	
				EARTHEN	FLEXIBLE PAVEMENT (BC)	BRICK PAVEMENT (WBM/HBB/BFS)	RIGID PAVEMENT (CC/RCC)	NUMBER	SPAN (m)	NUMBER	SPAN (m)
1	2	3	4	5	6	7	8	9	10	11	12

**UPAZILA : FULBARIA**

**ROAD TYPE : UPAZILA ROAD**

361202003	Biddananda R&H to Assim GC	7.32	6.00	0.00	6.00	0.00	0.00	18	32.70	0	0.00	
361202004	Dashmail - Buraka via Mohammed Nagar GC	7.32	4.00	4.00	0.00	0.00	0.00	5	11.20	0	0.00	
361202005	Fulbaria - Hat kalirbajar Road.	7.32	9.25	0.00	9.25	0.00	0.00	25	59.52	0	0.00	
361202007	Assim - Trishal via Porabari Road.	7.31	7.25	2.18	4.92	0.15	0.00	24	49.84	0	0.00	
361202008	Fulbaria-Garohat via Keshoregonj Road (Fulbaria-Rangamatia R&H Road) (UZR #50)	6.12	14.65	4.00	9.53	1.12	0.00	26	125.40	0	0.00	
361202009	Hatkalir Bazar to Patira Bazar R&H via Keshoregonj GC	4.30	14.55	13.42	0.58	0.55	0.00	15	80.22	15	9.00	
361202011	Keshoregonj GC - Madhupur GC	4.26	11.70	11.70	0.00	0.00	0.00	9	23.43	0	0.00	
361202012	Fulbaria-Bailor Road via Radhakanai Bazar	5.00	10.30	4.78	5.52	0.00	0.00	11	26.60	0	0.00	
361202013	Dewkhola-Mukttagacha Road	4.26	5.50	5.50	0.00	0.00	0.00	8	10.22	5	3.00	
361202015	Assim - Shagordighi Road.	5.00	9.50	0.00	9.50	0.00	0.00	11	65.22	0	0.00	
361202016	Hatkalir Bazar GC - Kalibari Bazar via Garajan	3.65	3.20	3.20	0.00	0.00	0.00	4	7.30	7	5.60	
361202017	Kairchala R&H to Keshoregonj GC road.	4.26	7.00	7.00	0.00	0.00	0.00	2	6.00	4	6.50	
361202018	Kayarchala Nashor Shop RHD - Shagordighi GC Road.	4.60	16.10	15.56	0.55	0.00	0.00	15	69.80	5	48.50	
<b>UPAZILA ROAD TOTAL: 13 Nos. Road</b>				119.00	71.33	45.85	1.82	0.00	173	567.45	36	72.60

**ROAD TYPE : UNION ROAD**

361203005	Bhalukjan-Kandania Road via Rangunathpur Alongi	4.00	16.11	14.01	1.95	0.15	0.00	12	95.20	8	46.38	
361203006	Soaitpur - Patira Road.	4.26	8.21	8.21	0.00	0.00	0.00	4	31.60	15	40.56	
361203007	Dewkhola - Andhariapara via Bairagir bazar Road.	4.26	9.10	7.32	1.63	0.15	0.00	18	49.80	2	1.26	
361203010	Anantapur (Matherghat)- Siddikhal bazar Rd.	3.65	5.41	5.41	0.00	0.00	0.00	1	13.00	1	40.00	
361203011	Durer khal - Kadomtoli Rd.	4.26	5.15	5.15	0.00	0.00	0.00	6	20.00	8	5.04	
361203013	Bashdi More - Keshoregonj via Susuti, Babugonj Road	4.26	13.50	10.87	2.63	0.00	0.00	5	23.50	4	2.52	
361203018	Fulbaria - Hatkalirbazar via Dhamar Rd.	4.26	7.50	6.21	1.29	0.00	0.00	8	19.85	6	6.00	
361203020	Fulbaria - Durduria bazar via Chaglsira Rd.	4.26	7.60	6.49	1.11	0.00	0.00	6	20.65	10	38.90	
361203023	Assim - Dhalikuri via Joypur bazar	4.00	7.00	5.00	2.00	0.00	0.00	5	15.40	6	4.65	
361203024	Kandania - Jbedmandle ghat	4.26	9.39	6.35	3.04	0.00	0.00	9	31.70	0	0.00	
361203025	Pirgonj bazar- Bakta Kalirghar Road.	4.26	7.40	4.97	2.44	0.00	0.00	13	8.70	8	6.41	
361203026	Patira - Bisnorampur Rd.	4.26	6.00	6.00	0.00	0.00	0.00	4	16.80	9	7.88	
361203027	Durduria - Radhakania Road	4.80	4.75	4.75	0.00	0.00	0.00	3	4.50	7	4.98	
361203028	Keshoregonj-Balughat via Shibpur Road	4.26	5.00	5.00	0.00	0.00	0.00	2	4.60	8	19.02	
361203029	Enayetpur UP - Souaitpur Bazar Road	4.26	2.50	2.50	0.00	0.00	0.00	2	1.50	0	0.00	
361203030	Enayetpur UP - Lohashor Bazar Road	4.26	3.50	3.50	0.00	0.00	0.00	4	3.60	0	0.00	
<b>UNION ROAD TOTAL: 16 Nos. Road</b>				118.12	101.74	16.08	0.30	0.00	102	360.40	92	223.60

**ROAD TYPE : VILLAGE ROAD-A**

361204002	Nischintapur - Panzana Rd.	4.26	7.50	7.50	0.00	0.00	0.00	4	6.30	6	8.30
361204007	Asukhali - Biddananda Rd.	4.57	6.00	6.00	0.00	0.00	0.00	12	19.24	2	3.43
361204008	Nayanbari - Biddabari Rd	4.26	3.40	3.40	0.00	0.00	0.00	2	2.21	5	42.19
361204009	Dashmile - Basna Rd.	3.65	6.10	6.10	0.00	0.00	0.00	8	11.34	5	7.36
361204011	Chalk Radhakani - Boroka Rd	3.60	2.30	2.30	0.00	0.00	0.00	3	4.50	1	1.20
361204012	Mohammadnagar Chalk Radha Kani - Saitantala Rd.	3.65	3.10	3.10	0.00	0.00	0.00	3	8.88	2	3.10
361204013	Minar bazar - Dashmile Rd.	3.65	2.80	2.80	0.00	0.00	0.00	4	16.23	4	5.44
361204014	Dewkhola - Majihati Rd.	3.65	1.50	1.50	0.00	0.00	0.00	3	13.59	2	2.00
361204015	Katubkhana - Chankanda Rd.	3.65	3.60	3.60	0.00	0.00	0.00	3	4.00	3	3.00
361204017	Fulbaria - Gojakurikkhal Rd.	3.65	5.40	5.40	0.00	0.00	0.00	3	3.00	6	24.05
361204019	Bakta - Kaladaha Rd.	4.26	3.30	3.30	0.00	0.00	0.00	6	9.50	0	0.00
361204020	Kaladaha bazar - Biddananda Eidgah Rd.	3.65	3.60	3.60	0.00	0.00	0.00	2	2.00	3	4.64
361204022	Kandania - Bhowanipur Rd.	3.65	5.28	5.28	0.00	0.00	0.00	2	3.40	1	2.43
361204023	Kandania - Jyanatali Souaitpur road.	3.65	8.00	8.00	0.00	0.00	0.00	4	15.93	0	0.00
361204024	Kahalgoan - Fachorikkhal Rd.	3.65	4.10	4.10	0.00	0.00	0.00	2	2.00	1	1.40

## BASIC INFORMATION OF ROAD

**DIVISION : DHAKA**

**DISTRICT : MYMENSINGH**

ROAD CODE	ROAD NAME	CREST WIDTH (m)	TOTAL LENGTH (Km)	SURFACE TYPE-WISE BREAK-UP (Km)				STRUCTURE		EXISTING GAP	
				EARTHEN	FLEXIBLE PAVEMENT (BC)	BRICK PAVEMENT (WBM/HBB/BFS)	RIGID PAVEMENT (CC/RCC)	NUMBER	SPAN (m)	NUMBER	SPAN (m)
1	2	3	4	5	6	7	8	9	10	11	12
361204025	Bazuakhalighara - Shagordighi Rd.	3.65	4.50	0.00	4.50	0.00	0.00	8	8.00	0	0.00
361204026	Souitpur-Kahalgao Rd.	3.65	6.10	6.10	0.00	0.00	0.00	6	5.80	3	4.40
361204027	Assim Tanpara - Sutiemandalghat Rd.	3.65	3.65	3.65	0.00	0.00	0.00	1	12.00	6	9.06
361204029	Duganga - Ragunathpur Road	3.65	5.83	5.83	0.00	0.00	0.00	7	6.92	7	8.40
361204031	Dugauga - Gonga Doctor ghat Rd.	3.65	4.75	4.75	0.00	0.00	0.00	4	3.60	3	2.70
361204032	Polashtoli - Durduria bazar Rd.	3.25	4.50	4.50	0.00	0.00	0.00	2	1.80	5	43.60
361204033	Panjana - Gochasona Rd.	3.14	3.00	3.00	0.00	0.00	0.00	0	0.00	9	12.35
361204034	Namakatlaseen-Gorbazial road	3.65	2.00	2.00	0.00	0.00	0.00	1	1.50	3	36.80
361204035	Kukrail-Nayabila road	3.65	2.50	2.50	0.00	0.00	0.00	0	0.00	5	4.50
361204036	Laxmipur-Batipara Ramjan house road	3.65	2.50	2.50	0.00	0.00	0.00	1	5.00	5	5.40
361204037	Deokhola-Nobin Thakur Ghat road	3.65	4.00	4.00	0.00	0.00	0.00	1	0.90	4	3.60
361204038	Balashor-Kalibazail last boder road	3.65	5.00	5.00	0.00	0.00	0.00	2	9.50	4	3.60
361204039	Laximpur-Kalibazail road	3.65	2.00	2.00	0.00	0.00	0.00	1	2.00	3	2.70
361204040	Dashmaile-Batipara road to Borahata road	3.65	1.50	1.50	0.00	0.00	0.00	0	0.00	2	1.80
361204041	Deokhola-Katlaseen Madrasha via Kalibazail road	3.65	5.00	5.00	0.00	0.00	0.00	2	4.10	3	2.70
361204042	Laximpur-Nayanbari road	4.26	5.50	5.50	0.00	0.00	0.00	23	23.06	0	0.00
361204045	Shibgonj - Rashulpur Rd.	5.48	1.68	1.68	0.00	0.00	0.00	2	1.80	0	0.00
361204046	Mymensingh FRA - Minar bazar Rd.	4.26	8.40	7.86	0.54	0.00	0.00	23	35.23	8	11.06
361204047	Balukjan Pucca road - Fulbaria Asim FRB via Kariamandol ghat	4.26	9.00	9.00	0.00	0.00	0.00	14	28.30	15	50.75
361204048	Kandania - Lohashor Rd.	4.00	6.50	6.50	0.00	0.00	0.00	9	20.73	0	0.00
361204049	Rangamatia Siddikhali bazar Rd.	4.00	5.00	5.00	0.00	0.00	0.00	3	9.65	3	3.74
361204050	Fulbaria Chander bazar - Shibgonj Bazar Rd.	4.00	8.50	7.50	0.00	1.00	0.00	18	20.78	0	0.00
361204051	Kushmail - Putijana Napit para	3.05	6.20	6.20	0.00	0.00	0.00	4	3.63	6	6.82
361204052	Andariapara- Fulbaria bazar road	4.26	5.50	5.50	0.00	0.00	0.00	6	6.00	2	1.80
361204053	Dulma bazar-Tomaltol pacca road via Ahadullah house	3.75	2.00	2.00	0.00	0.00	0.00	2	1.25	0	0.00
361204055	Biddanada - Assim road (North side of Assim Bazar) to Fulbaria-Bogarbazar road (South side of Assim Bazar).	3.65	2.00	2.00	0.00	0.00	0.00	2	16.00	4	4.00
361204056	Zafuria-Assim GC (Biddananda Nutan Bazar) road	4.26	6.00	6.00	0.00	0.00	0.00	10	13.40	0	0.00
361204057	Boruka-Pirgonj road via Baiddabari bazar	4.26	4.20	4.20	0.00	0.00	0.00	6	26.60	2	1.80
361204058	Bakta Bazar - Izlarkhal via Kachichura road	4.26	6.00	6.00	0.00	0.00	0.00	3	2.70	1	0.00
361204059	Assim - Purabari via Kalaipar Rd.	4.26	7.39	7.39	0.00	0.00	0.00	5	17.82	9	10.16
361204060	Purabari - Kholabari Rd.	4.88	9.46	0.00	9.46	0.00	0.00	6	23.36	0	0.00
361204061	Radhakani - Trishal Road.	3.65	2.20	2.20	0.00	0.00	0.00	3	16.90	4	2.52
361204062	Naogaon-Kandur Bazar via Krishnapur Road.	3.00	8.00	8.00	0.00	0.00	0.00	2	26.00	2	4.00
361204063	Rangamatia Bazar - Digolbaid chowrasta road.	3.00	7.50	7.50	0.00	0.00	0.00	1	1.50	3	3.00
361204064	Shibgonj Bazar - Balughat Bazar road.	4.88	5.00	5.00	0.00	0.00	0.00	3	14.14	2	2.00
361204065	Bakta Bazar - Dhamor road.	3.00	3.20	3.20	0.00	0.00	0.00	2	1.20	1	1.00
361204066	Kairchala RHD-Palashstoli Bazar via Pagaria road.	3.00	5.30	5.30	0.00	0.00	0.00	2	7.50	3	3.00
361204067	Anantapur -Enayetpur Bazar Road	4.26	7.00	7.00	0.00	0.00	0.00	6	5.40	0	0.00
<b>VILLAGE ROAD-A TOTAL: 53 Nos. Road</b>			254.34	238.84	14.50	1.00	0.00	252	506.19	168	355.80

**ROAD TYPE : VILLAGE ROAD-B**

361205001	Basna - Gorbazail Rd.	3.65	1.90	1.90	0.00	0.00	0.00	3	3.00	2	3.34
361205002	Muhammadnagar - Nabin Thakor ghat	4.26	3.50	3.50	0.00	0.00	0.00	3	3.42	6	8.75
361205004	Kalibazail - Vatibalashore Rd.	3.65	4.30	4.30	0.00	0.00	0.00	5	7.86	4	5.22
361205005	Sonkanda - Chowder Rd.radaha	3.65	3.15	3.15	0.00	0.00	0.00	1	2.43	5	5.40
361205007	Shibpur - Keshorganj bazar Rd.	4.26	2.94	2.94	0.00	0.00	0.00	0	0.00	7	9.23
361205008	Patuli - Shibgonj bazar Rd.	3.65	4.38	4.38	0.00	0.00	0.00	1	1.80	4	4.80
361205009	Hatkalir bazar -Islarkhal Rd.	3.65	2.60	2.60	0.00	0.00	0.00	1	1.00	2	2.00
361205010	Kairchala Edgha - Bakta UP office Rd.	3.65	1.65	1.65	0.00	0.00	0.00	6	7.87	0	0.00
361205011	Dewokhola - Katakhal Rd.	3.65	1.40	1.40	0.00	0.00	0.00	1	4.87	2	1.50
361205012	Lahoripara - Solirbazar Rd.	3.65	3.70	3.70	0.00	0.00	0.00	3	38.40	7	10.70
361205014	Dhamar - Takipara Rd.	4.26	3.50	3.50	0.00	0.00	0.00	2	1.50	10	14.83
361205015	Fulbaria - Shibgonj Rd.	3.00	2.00	2.00	0.00	0.00	0.00	1	0.90	3	5.65
361205017	Bakta Bazar - Keshorgonj Shibgonj Rd.	3.65	5.35	5.35	0.00	0.00	0.00	2	16.87	5	5.00
361205018	Kaladaha - Bakta U.P. office Rd.	3.65	3.30	3.30	0.00	0.00	0.00	4	7.28	5	5.00

## BASIC INFORMATION OF ROAD

**DIVISION : DHAKA**

**DISTRICT : MYMENSINGH**

ROAD CODE	ROAD NAME	CREST WIDTH (m)	TOTAL LENGTH (Km)	SURFACE TYPE-WISE BREAK-UP (Km)				STRUCTURE		EXISTING GAP	
				EARTHEN	FLEXIBLE PAVEMENT (BC)	BRICK PAVEMENT (WBM/HBB/BFS)	RIGID PAVEMENT (CC/RCC)	NUMBER	SPAN (m)	NUMBER	SPAN (m)
1	2	3	4	5	6	7	8	9	10	11	12
361205019	Patira Madhupur - Anantapur Rd.	3.96	4.00	4.00	0.00	0.00	0.00	3	4.50	4	9.00
361205020	Duganga - Shosoti Rd.	3.65	7.50	7.50	0.00	0.00	0.00	5	14.25	13	15.46
361205022	Patira - Anantapur Rd.	3.65	3.46	3.46	0.00	0.00	0.00	2	9.43	7	8.43
361205024	Puraghat - Horebari Rd.	3.65	2.30	2.30	0.00	0.00	0.00	3	13.70	4	4.00
361205025	Dulma - Mission Rd.	3.65	3.10	3.10	0.00	0.00	0.00	2	8.90	4	4.82
361205026	Patira - Ramnagar Road via kotira road	3.65	1.90	1.90	0.00	0.00	0.00	2	2.90	2	2.00
361205028	Kutira - Ramnagar Rd.	3.65	2.60	2.60	0.00	0.00	0.00	4	4.22	1	1.00
361205029	Shosoti - Gopinnathpur Rd.	3.65	2.50	2.50	0.00	0.00	0.00	4	23.32	1	3.28
361205030	Raghunathpur bazar - Durduria bazar Rd.	3.65	3.00	3.00	0.00	0.00	0.00	3	2.70	3	11.80
361205032	Anantapur - Shagordighi Rd.	4.00	3.00	3.00	0.00	0.00	0.00	3	5.80	3	2.70
361205034	Deokhola-Kalibazail road via Mondalbari Girls School.	3.00	1.20	1.20	0.00	0.00	0.00	1	6.00	4	0.00
361205035	Beroijani Khal-Horebari Edgha mat road	3.65	1.50	1.50	0.00	0.00	0.00	0	0.00	3	2.70
361205036	Biddananda-Duganga road.	4.26	4.00	4.00	0.00	0.00	0.00	3	6.20	2	47.00
361205037	Putijana-Garajan Road	3.65	2.00	2.00	0.00	0.00	0.00	0	0.00	2	2.00
361205038	Biddananda-Kaladaha road	3.66	2.50	2.50	0.00	0.00	0.00	1	2.80	0	0.00
361205039	Kaladaha bazar to Kishoregonj-Patira Road	4.26	3.60	3.60	0.00	0.00	0.00	1	1.50	1	2.00
361205040	Dewkhola-Kalirbazar Road via Suburia	4.26	4.50	4.50	0.00	0.00	0.00	3	3.00	0	0.00
361205041	Laxmipur - Minarbazar Dashmail road.	3.00	2.50	2.50	0.00	0.00	0.00	4	1.20	0	0.00
361205042	Neogikushmail-Baidyabari road.	3.66	3.00	2.35	0.35	0.30	0.00	5	15.40	2	3.00
361205043	Neogikushmail-Pirgonj road.	3.00	3.00	2.65	0.00	0.35	0.00	3	2.20	1	1.00
361205044	Andhariapara-Kanairpar road.	3.00	3.00	3.00	0.00	0.00	0.00	1	0.60	2	2.00
361205045	Joypur-Khalabari road.	3.00	2.00	2.00	0.00	0.00	0.00	2	2.00	1	1.00
361205046	Bishnor shop - Borjoyna pacca road.	3.00	4.00	4.00	0.00	0.00	0.00	4	4.00	1	1.00
361205047	Assim-Shagordighi-Borbila Bazar road.	3.05	0.80	0.00	0.80	0.00	0.00	3	1.80	0	0.00
361205048	Borbila Bazar - Joypur road.	3.00	3.00	3.00	0.00	0.00	0.00	0	0.00	3	6.00
361205049	Shantirbazar-Kairchala Nuton Bazar road.	3.00	3.00	3.00	0.00	0.00	0.00	0	0.00	3	3.00
361205050	Surarpar-Balian via Jangalia road.	3.00	3.00	3.00	0.00	0.00	0.00	2	5.60	1	0.00
361205051	Chakgorbazail-Chamarbazail Kandapara via Uzolhati road.	3.00	2.00	2.00	0.00	0.00	0.00	0	0.00	2	2.00
361205052	Taligram Bazar - Izzat Ali Sarkar House road.	3.00	1.00	1.00	0.00	0.00	0.00	0	0.00	2	2.00
361205053	Taligram Paner Bita - Sarutia road.	3.00	3.00	3.00	0.00	0.00	0.00	1	0.60	3	3.00
361205054	Balashor More - Balian road.	3.00	1.50	1.50	0.00	0.00	0.00	0	0.00	3	3.00
361205055	Teligram Ballapara - Mymensingh RHD (Laxmipur) road.	3.00	2.00	2.00	0.00	0.00	0.00	0	0.00	2	2.00
361205056	Khamararghat - Pirgonj road.	3.00	3.00	3.00	0.00	0.00	0.00	1	3.66	3	21.00
361205057	Mohammad Nagar GC - Amidpur road.	3.00	2.50	2.50	0.00	0.00	0.00	1	2.00	2	2.50
361205058	Rangamatia Bazar - Magirghat Foot Bridge road.	3.00	3.00	3.00	0.00	0.00	0.00	1	30.00	2	2.00
361205059	Burrarbazar - Siddikhalai bazar road.	3.00	7.00	7.00	0.00	0.00	0.00	0	0.00	3	3.00
361205060	Koarbaid - Babular bazar road.	3.00	4.00	4.00	0.00	0.00	0.00	0	0.00	2	2.00
361205061	Jouarkhal - Siddikhalai bazar via Hatilate Digolchala road.	3.00	4.00	4.00	0.00	0.00	0.00	1	10.00	1	2.00
361205062	Buroka - Nayanbari via Dattapakutia road.	3.00	3.00	3.00	0.00	0.00	0.00	1	2.00	4	4.00
361205063	Radhakanai - Gonga Doctor ghat road.	3.00	4.00	4.00	0.00	0.00	0.00	3	11.20	3	50.00
361205064	Durduria Dhakhinpara - Nura karir ghat road.	3.00	6.00	6.00	0.00	0.00	0.00	0	0.00	3	69.00
361205065	Subed Mondle Ghat - Sutia Mondle Ghat road.	3.00	5.00	5.00	0.00	0.00	0.00	0	0.00	3	54.00
361205066	Chandpur Rahir Shop - Polashtoli Khaleque Chairman Hous road.	3.00	5.00	5.00	0.00	0.00	0.00	4	1.20	1	3.00
361205067	Gorpara - Ichailbeel road.	3.00	4.50	4.50	0.00	0.00	0.00	3	1.80	2	2.00
361205068	Balughat - Motar Bazar road.	3.00	4.00	4.00	0.00	0.00	0.00	0	0.00	4	4.00
361205069	Boril - Bishnarampur road.	3.00	3.00	3.00	0.00	0.00	0.00	2	3.00	3	3.00
361205070	Balughat bazar - Krishnopur road.	3.00	3.00	3.00	0.00	0.00	0.00	0	0.00	3	4.50
361205071	Suntushpur - Mohashpur road.	3.00	3.50	3.50	0.00	0.00	0.00	0	0.00	4	5.50
361205072	Rangamatia bazar - Naogaon Bushi Sutarbari more road.	3.00	3.00	3.00	0.00	0.00	0.00	0	0.00	3	4.50
361205073	Badihati - Naogaon road.	3.00	2.00	2.00	0.00	0.00	0.00	0	0.00	2	3.00
361205074	Joybangla bazar - Krishnopur road.	3.00	3.00	3.00	0.00	0.00	0.00	0	0.00	3	3.50
361205075	Krisnopur Thandur Bazar - Ladurbazar road.	3.00	6.00	6.00	0.00	0.00	0.00	0	0.00	4	5.50
361205076	Anraja - Suntuspur Bit Office road.	3.00	5.00	5.00	0.00	0.00	0.00	0	0.00	3	3.50
361205077	Baidyabari - Durarkhal road.	3.00	2.00	2.00	0.00	0.00	0.00	0	0.00	4	4.50

## BASIC INFORMATION OF ROAD

**DIVISION : DHAKA**

**DISTRICT : MYMENSINGH**

ROAD CODE	ROAD NAME	CREST WIDTH (m)	TOTAL LENGTH (Km)	SURFACE TYPE-WISE BREAKE-UP (Km)				STRUCTURE		EXISTING GAP		
				EARTHEN	FLEXIBLE PAVEMENT (BC)	BRICK PAVEMENT (WBM/HBB/BFS)	RIGID PAVEMENT (CC/RCC)	NUMBER	SPAN (m)	NUMBER	SPAN (m)	
1	2	3	4	5	6	7	8	9	10	11	12	
361205078	Patira-Jangolbari via Ramnagar Superpar road.	3.00	11.00	11.00	0.00	0.00	0.00	5	12.20	4	25.00	
361205079	KalirparRHD - PDP bazar via Patuli Senior Madrasha road.	3.00	6.00	6.00	0.00	0.00	0.00	2	12.00	2	4.00	
361205080	Godhapara Girls school - Patuli Chakpara via Patuli GPS road.	3.00	5.00	5.00	0.00	0.00	0.00	1	6.00	4	5.00	
361205081	Jangolbari - Langolshimul pacca road via Sreefulia road.	3.00	3.50	3.50	0.00	0.00	0.00	0	0.00	2	13.00	
361205082	Bashdi more - Kumarpara road.	3.00	1.50	1.50	0.00	0.00	0.00	0	0.00	2	3.00	
361205083	Mohishartiki - Shagordigivia Fultola Madrasha road.	3.00	4.00	4.00	0.00	0.00	0.00	0	0.00	2	5.00	
361205084	Enayetpur - Nichidharpar via Napiter ghat road.	3.00	4.00	4.00	0.00	0.00	0.00	1	6.00	1	50.00	
361205085	Rajghat - Thanerkhal road.	3.00	3.00	3.00	0.00	0.00	0.00	0	0.00	2	3.00	
361205086	Rajghat - Susuti road.	3.00	1.50	1.50	0.00	0.00	0.00	1	6.00	2	2.00	
361205087	Kahalgaon - Koiadi road.	3.00	2.50	2.50	0.00	0.00	0.00	0	0.00	2	15.00	
361205088	Kahalgaon -Koiadi via Konibanga road.	3.00	2.00	2.00	0.00	0.00	0.00	0	0.00	2	10.00	
361205089	Konibanga - Jurdhigi road.	3.00	2.00	2.00	0.00	0.00	0.00	0	0.00	2	17.00	
361205090	Kahalgaon - Fachurikhal via Baronbeel road.	3.00	4.00	4.00	0.00	0.00	0.00	0	0.00	1	6.00	
361205091	Souaitpur - Taltola road.	3.00	1.50	1.50	0.00	0.00	0.00	0	0.00	1	10.00	
361205092	Souaitpur - Rajghat road.	3.00	6.00	6.00	0.00	0.00	0.00	1	5.00	0	0.00	
361205093	Kahalgaon Karanirchala - Boroachala road.	3.00	1.50	1.50	0.00	0.00	0.00	0	0.00	1	1.50	
361205094	Biddananda NutonBazar - Kariamondle ghat via Namapara road.	3.00	3.00	3.00	0.00	0.00	0.00	1	0.60	0	0.00	
361205095	Mohammad Nagar GC - Baidyabari via Noyonbari road.	3.00	4.00	4.00	0.00	0.00	0.00	0	0.00	4	43.00	
361205096	Assim RHD - Kandania Jabadmondle ghat road.	3.00	2.50	2.50	0.00	0.00	0.00	0	0.00	1	20.00	
<b>VILLAGE ROAD-B TOTAL: 87 Nos. Road</b>				287.13	285.33	1.15	0.65	0.00	127	352.48	239	715.11
<b>FULBARIA UPAZILA TOTAL: 169 Nos. Road</b>				778.59	697.24	77.58	3.77	0.00	654	1786.52	535	1367.12



# ROAD MAP GAFFARGAON UPAZILA MYMENSINGH DISTRICT

UPAZILA TRISAL

UPAZILA NANDAIL

UPAZILA BHALUKA

DISTRICT KISHORGANJ  
UPAZILA HOSSAINPUR

DISTRICT KISHORGANJ  
UPAZILA PAKUNDA

DISTRICT GAZIPUR  
UPAZILA SRIPUR

## LEGEND

**Administrative Boundary**

- International Boundary
- District Boundary
- - - Upazila Boundary
- - - Union Boundary
- - - Municipal Boundary

**Administrative HQs**

- District HQ
- Upazila HQ
- ▲ Union HQ

**Physical Infrastructures**

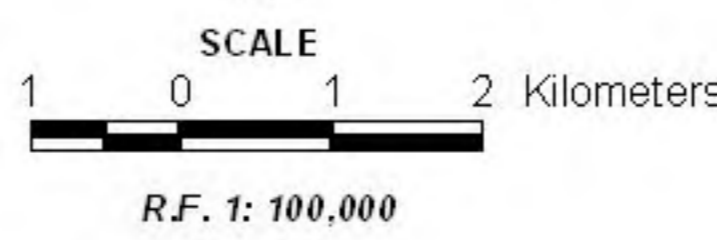
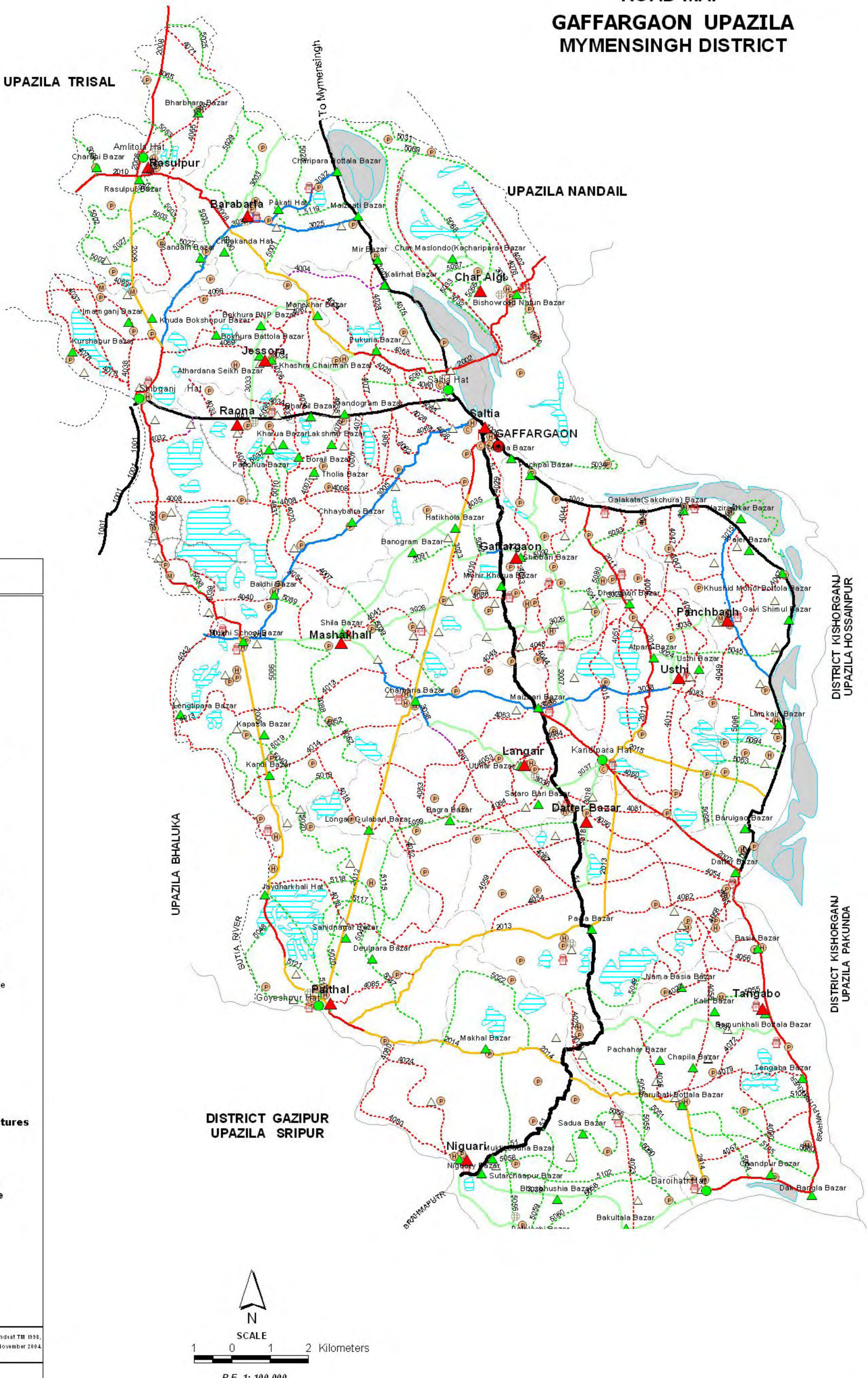
- National Highways
- Regional Highways
- Zila Road
- Upazila Road (Pucca)
- Upazila Road (Katcha)
- Union Road (Pucca)
- Union Road (Katcha)
- Village Road A (Pucca)
- Village Road A (Katcha)
- Village Road B (Pucca)
- Village Road B (Katcha)
- Paurashava Road
- Railway Network
- Embankment
- Telecommunication line
- Power Transmission Line

**Natural Features**

- Wide River
- Water Bodies
- Sandy Area
- Khal
- Forest
- Hill

**Socio-Economic Infrastructures**

- Growth Centre
- ▲ Small Hat/Bazar
- Police Station
- Upazila Health Complex
- Family welfare Centre
- Community Clinic
- Post Office
- College
- High School
- Primary School
- Madrasa
- Mosque
- Ashrayan/Abasan
- Temple



Compiled from : LGED Upazila Base Maps 1994-95, Landsat TM 1998,  
GPS Survey 1993 and Field Checking in November 2004.  
Projection : Lambert's Conformal Conic

PREPARED BY : GIS UNIT

LOCAL GOVERNMENT ENGINEERING DEPARTMENT



## BASIC INFORMATION OF ROAD

**DIVISION : DHAKA**

**DISTRICT : MYMENSINGH**

ROAD CODE	ROAD NAME	CREST WIDTH (m)	TOTAL LENGTH (Km)	SURFACE TYPE-WISE BREAK-UP (Km)				STRUCTURE		EXISTING GAP	
				EARTHEN	FLEXIBLE PAVEMENT (BC)	BRICK PAVEMENT (WBM/HBB/BFS)	RIGID PAVEMENT (CC/RCC)	NUMBER	SPAN (m)	NUMBER	SPAN (m)
1	2	3	4	5	6	7	8	9	10	11	12

**UPAZILA : GAFFARGAON**

**ROAD TYPE : UPAZILA ROAD**

361222002	Gaffargaon - Dewangonj GC Rd.	7.30	5.24	0.00	5.24	0.00	0.00	16	274.40	1	740.00
361222006	Shibgonj - Goyeshpur Rd. (UZR #53)	7.31	18.32	11.82	4.50	2.00	0.00	85	254.40	1	0.90
361222007	Maizbari - Baraihati Rd.	7.31	18.72	2.37	16.35	0.00	0.00	80	81.18	0	0.00
361222008	Gaffargaon - Chak Rampur Rd. (UZR #43)	6.00	14.97	5.00	7.47	2.50	0.00	41	106.73	14	10.50
361222009	Shibgonj - Amlitola GC.	4.65	7.13	5.13	2.00	0.00	0.00	11	19.45	4	3.40
361222010	Amlitola - Kashigonj Rd.	4.60	1.83	0.00	1.83	0.00	0.00	6	9.40	1	80.00
361222011	Panchpai - Kandipara Rd. (UZR #43)	5.60	8.00	1.25	6.75	0.00	0.00	21	27.82	0	0.00
361222012	Gaffargaon - Goyeshpur Rd.	4.50	16.00	14.44	1.57	0.00	0.00	8	21.45	0	0.00
361222013	Kandipara - Goyeshpur Rd.	4.50	12.40	12.40	0.00	0.00	0.00	4	23.20	20	114.50
361222014	Goyeshpur - Baroihati Rd.	4.50	13.35	12.15	1.20	0.00	0.00	11	49.30	23	93.50
361222015	Lamkain - Kandipara Rd.	4.65	4.60	4.60	0.00	0.00	0.00	1	14.00	7	5.50

**UPAZILA ROAD TOTAL: 11 Nos. Road**

120.56    69.15    46.91    4.50    0.00    284    881.33    71    1048.30

**ROAD TYPE : UNION ROAD**

361223003	Dhala - Shibgonj Rd via Barubaria UP.	4.50	6.87	2.87	4.00	0.00	0.00	19	63.31	3	1.80
361223005	Saltia UP (Shilashi) - Mukhi Bazar Rd.	4.80	9.34	0.00	9.34	0.00	0.00	52	149.94	0	0.00
361223007	Saltia UP (Tatulia) - Maizbari Bazar Rd.	4.50	8.00	8.00	0.00	0.00	0.00	46	41.67	0	0.00
361223014	Mazibari Bazar - Birunia Rd via Mashakhali UP & Mukhi Bazar.	4.25	9.76	3.26	6.50	0.00	0.00	23	169.33	11	8.10
361223015	Char Sakchura Bazar - Dakhin Harina Rd via Panchbag UP.	5.66	4.75	0.00	3.75	1.00	0.00	28	19.90	0	0.00
361223018	Kandipara GC - Pagla Rd via DatterBazar UP.	4.00	3.45	3.45	0.00	0.00	0.00	2	10.44	17	41.30
361223019	Rouha Ferryghat - Dewangonj Ferryghat Rd via Char Algi UP.	3.05	4.15	4.15	0.00	0.00	0.00	2	22.43	4	3.30
361223023	Sipan - Banagram Bazar Rd via Gaffargaon UP & Hatikhola bazar.	4.00	6.20	6.20	0.00	0.00	0.00	2	6.20	18	15.70
361223024	HatPara Bazar (Nurapara) - Usthi UP Office Rd.	3.25	1.53	1.53	0.00	0.00	0.00	0	0.00	9	6.50
361223025	Maizhati Bazar - Barobaria UP Rd.	4.50	3.20	1.47	1.73	0.00	0.00	8	12.12	3	2.60
361223026	Dhairgaon Bazar (Nowkhola) - Mashakhai UP (Shila Bazar) Rd	4.20	9.36	9.36	0.00	0.00	0.00	15	36.72	17	15.30
361223031	Tangabo UP (Bat Tola Bazar) - Pulerghat Bazar (Swalpachhapila) Rd	3.16	6.89	6.89	0.00	0.00	0.00	5	25.40	14	10.80
361223032	Charipara Bat Tola Bazar - Barobaria U.P. Rd.	4.50	4.09	0.00	4.09	0.00	0.00	8	12.55	0	0.00
361223033	Raona Up (Dhopaghat) - Manekhar Bazar (Doulatpur) Rd.	3.50	4.23	4.23	0.00	0.00	0.00	0	0.00	4	4.00
361223034	Jossora UP - Pukuria bazar Rd.	4.31	2.66	2.66	0.00	0.00	0.00	1	5.00	6	5.40
361223035	Mashakhali UP (Shila Bazar) - Hatikhola Bazar Rd.	4.00	5.25	5.25	0.00	0.00	0.00	4	5.20	4	2.70
361223036	Charbaria Bazar - Longair UP Rd.	4.25	5.30	4.50	0.80	0.00	0.00	7	17.30	19	17.10
361223037	Kandipara GC - Longair UP Rd.	4.00	2.00	2.00	0.00	0.00	0.00	2	17.00	3	2.70
361223038	Panchbagh UP - Maizbari Bazar Rd.	4.00	9.50	5.19	4.32	0.00	0.00	21	22.70	19	11.40
361223039	Niguari UP - Bakultola Bazar Rd via BhushBhushia Bazar.	3.60	6.25	6.25	0.00	0.00	0.00	3	19.50	3	2.40
361223040	Niguari UP - Baroihati GC Rd via Bakultola Bazar.	4.00	8.50	8.50	0.00	0.00	0.00	13	25.05	5	75.60

**UNION ROAD TOTAL: 21 Nos. Road**

121.28    85.75    34.53    1.00    0.00    261    681.76    159    226.70

**ROAD TYPE : VILLAGE ROAD-A**

361224002	Char Algi - Char Kamaria Rd.	2.80	11.21	11.21	0.00	0.00	0.00	0	0.00	0	0.00
361224004	Rouha - Kalirhat-Pukuria Rd.	4.10	6.95	5.60	1.35	0.00	0.00	5	12.90	8	4.60
361224006	Ahmedullah Rd.	2.96	2.70	2.70	0.00	0.00	0.00	5	10.00	2	2.00
361224007	Bharai I - Julnerkhal Rd.	3.80	6.42	6.42	0.00	0.00	0.00	4	18.50	15	14.60
361224008	Jaleswar - Digha Rd.	3.00	7.50	7.50	0.00	0.00	0.00	16	9.30	14	27.80
361224009	Dugachia - Maizbari Rd.	4.00	4.29	4.29	0.00	0.00	0.00	1	0.90	28	39.00
361224010	Sipan - Hatikhola Rd.	2.60	6.86	6.86	0.00	0.00	0.00	0	0.00	0	0.00

**BASIC INFORMATION OF ROAD**

**DIVISION : DHAKA**

**DISTRICT : MYMENSINGH**

ROAD CODE	ROAD NAME	CREST WIDTH (m)	TOTAL LENGTH (Km)	SURFACE TYPE-WISE BREAK-UP (Km)				STRUCTURE		EXISTING GAP	
				EARTHEN	FLEXIBLE PAVEMENT (BC)	BRICK PAVEMENT (WBM/HBB/BFS)	RIGID PAVEMENT (CC/RCC)	NUMBER	SPAN (m)	NUMBER	SPAN (m)
1	2	3	4	5	6	7	8	9	10	11	12
361224011	Pashipara - Kannyamondal Rd.	2.80	9.98	9.98	0.00	0.00	0.00	0	0.00	0	0.00
361224013	Mashakhali - Shah Miskin Rd.	2.90	7.13	7.13	0.00	0.00	0.00	0	0.00	0	0.00
361224014	Mashakhali - Prashadpur Rd.	3.00	6.85	6.85	0.00	0.00	0.00	6	23.22	8	68.10
361224015	Paltipara - Kandipara Rd.	4.00	3.98	3.98	0.00	0.00	0.00	0	0.00	0	0.00
361224016	Kaza - Kandi Rd.	4.00	9.67	9.67	0.00	0.00	0.00	3	10.00	16	92.60
361224018	Joydharkhali - Dubail Rd.	2.50	6.03	6.03	0.00	0.00	0.00	0	0.00	0	0.00
361224022	Bashia - Chapila Rd.	2.74	4.24	4.24	0.00	0.00	0.00	0	0.00	0	0.00
361224023	Swalpachhapila - Bakul Tola Rd.	3.20	7.47	7.47	0.00	0.00	0.00	0	0.00	0	0.00
361224024	Kella - Trimahoni Rd.	3.50	4.26	4.26	0.00	0.00	0.00	0	0.00	0	0.00
361224025	Baroihati - Chhapila Rd.	3.00	1.93	1.93	0.00	0.00	0.00	0	0.00	0	0.00
361224026	Dhopaghat - Puliadi Rd.	3.60	1.79	1.79	0.00	0.00	0.00	1	2.00	2	2.00
361224028	Shilashi - Rouha Rd.	3.75	5.63	5.63	0.00	0.00	0.00	0	0.00	0	0.00
361224029	Shilashi - Dhmail Rd.	4.00	1.53	1.53	0.00	0.00	0.00	0	0.00	0	0.00
361224030	Gandagram - Chhaybaria Rd.	3.00	8.04	8.04	0.00	0.00	0.00	0	0.00	0	0.00
361224031	Panchua - Changbiroi Rd.	3.30	4.83	4.83	0.00	0.00	0.00	0	0.00	0	0.00
361224032	Dhopaghat Bridge - Rauna Rd.	5.00	1.62	1.04	0.58	0.00	0.00	6	7.42	0	0.00
361224033	Dhopaghat - Shila River Rd.	2.30	1.22	1.22	0.00	0.00	0.00	0	0.00	0	0.00
361224034	Dhopaghat - Bharoil Rd.	2.10	1.00	1.00	0.00	0.00	0.00	0	0.00	0	0.00
361224035	Gandagram - Muktapara Rd.	2.70	3.28	3.28	0.00	0.00	0.00	0	0.00	0	0.00
361224036	Bharoil Bazar Mosque Rd.	2.00	1.00	1.00	0.00	0.00	0.00	0	0.00	0	0.00
361224037	Shibgonj - Trishal Rd.	2.90	3.60	3.60	0.00	0.00	0.00	0	0.00	0	0.00
361224038	Palaikanda - Kathalidinga Rd.	2.60	2.82	2.82	0.00	0.00	0.00	0	0.00	0	0.00
361224039	Digha - Banahala Rd.	2.30	2.03	2.03	0.00	0.00	0.00	0	0.00	5	5.40
361224040	Digha - Baldi Rd.	2.20	2.11	2.11	0.00	0.00	0.00	0	0.00	0	0.00
361224041	Mashakhali - Shila Bazar Rd.	2.50	4.45	4.45	0.00	0.00	0.00	0	0.00	0	0.00
361224042	Rajghat - Joydharkhali Rd.	2.20	7.48	7.48	0.00	0.00	0.00	0	0.00	0	0.00
361224043	Tetulia - Dattennapara Rd.	2.50	7.90	7.90	0.00	0.00	0.00	0	0.00	0	0.00
361224044	Panchpai - Maizbari Rd.	2.40	6.90	6.90	0.00	0.00	0.00	0	0.00	0	0.00
361224046	Dighirpar - Boundary Rd.	3.60	3.54	3.54	0.00	0.00	0.00	0	0.00	0	0.00
361224047	Dighirpar - Khurshid Mahal Rd.	4.00	6.50	6.50	0.00	0.00	0.00	0	0.00	0	0.00
361224048	Halimabad - Dattennapara Rd.	2.50	10.50	10.50	0.00	0.00	0.00	0	0.00	0	0.00
361224049	Nolchira - Lamkain Rd.	2.50	5.53	5.53	0.00	0.00	0.00	0	0.00	0	0.00
361224050	Dighibhumi - Noyabari Rd.	3.60	9.84	9.84	0.00	0.00	0.00	0	0.00	0	0.00
361224051	Dhairgaon - Kandipara Rd.	2.80	5.33	5.33	0.00	0.00	0.00	0	0.00	0	0.00
361224052	Langair - Bagra Rd.	2.50	8.80	8.80	0.00	0.00	0.00	0	0.00	0	0.00
361224053	Bagbari - Langair Rd.	3.00	9.00	9.00	0.00	0.00	0.00	0	0.00	0	0.00
361224054	Datterbazar - Shila River Rd.	3.10	5.83	5.83	0.00	0.00	0.00	0	0.00	0	0.00
361224055	Datterbazar - Sorajirtek Rd.	2.20	6.27	6.27	0.00	0.00	0.00	0	0.00	0	0.00
361224056	Satrobari - Basia Rd.	2.30	7.48	7.48	0.00	0.00	0.00	0	0.00	0	0.00
361224057	Tangabo - Rouha Rd.	2.50	3.82	3.82	0.00	0.00	0.00	0	0.00	0	0.00
361224058	Datterbazar - Baroihati Rd.	2.60	6.64	6.64	0.00	0.00	0.00	0	0.00	0	0.00
361224059	Shimakhali - Shila River Rd.	2.50	6.78	6.78	0.00	0.00	0.00	0	0.00	0	0.00
361224060	Sholohasia-Janmejor Rd.	3.60	2.50	2.33	0.17	0.00	0.00	6	4.90	3	1.80
361224061	Haturia - Jaleswar Rd.	3.00	2.80	2.80	0.00	0.00	0.00	0	0.00	0	0.00
361224062	Shilashi - Haturia Rd.	2.70	1.70	1.70	0.00	0.00	0.00	0	0.00	0	0.00
361224063	Raghaichati - Jonmejor Rd.	2.70	2.50	2.50	0.00	0.00	0.00	0	0.00	0	0.00
361224064	Akiapara - Baldi Rd.	2.40	2.11	2.11	0.00	0.00	0.00	0	0.00	0	0.00
361224065	Bharbhara - Kurshapur Rd.	3.10	6.85	6.85	0.00	0.00	0.00	0	0.00	0	0.00
361224066	Bakhura - Rasulpur Rd.	2.40	2.71	2.71	0.00	0.00	0.00	0	0.00	3	19.00
361224067	Jasora - Daulatpur Rd.	2.00	4.95	4.95	0.00	0.00	0.00	0	0.00	0	0.00
361224068	Fertilizer Godown - Pukuria Rd.	2.50	3.66	3.66	0.00	0.00	0.00	0	0.00	0	0.00
361224069	Raghaichati - Dhmail Rd.	3.00	5.25	5.25	0.00	0.00	0.00	0	0.00	0	0.00
361224070	Kharua Mukunda - Lautail Rd.	3.00	4.43	4.43	0.00	0.00	0.00	0	0.00	0	0.00
361224071	KBI Road - Alalpur Rd.	5.00	1.64	1.64	0.00	0.00	0.00	0	0.00	0	0.00
361224072	Kharua Barail - Jojertek Rd.	2.85	5.92	5.92	0.00	0.00	0.00	0	0.00	0	0.00
361224075	Rouha-Gaffargaon Rd.	3.00	4.50	4.50	0.00	0.00	0.00	0	0.00	1	1.00
361224076	Charmoslanda Purbapara-GCC Rd.	2.50	2.73	2.73	0.00	0.00	0.00	0	0.00	0	0.00



## BASIC INFORMATION OF ROAD

**DIVISION : DHAKA**

**DISTRICT : MYMENSINGH**

ROAD CODE	ROAD NAME	CREST WIDTH (m)	TOTAL LENGTH (Km)	SURFACE TYPE-WISE BREAK-UP (Km)				STRUCTURE		EXISTING GAP	
				EARTHEN	FLEXIBLE PAVEMENT (BC)	BRICK PAVEMENT (WBM/HBB/BFS)	RIGID PAVEMENT (CC/RCC)	NUMBER	SPAN (m)	NUMBER	SPAN (m)
1	2	3	4	5	6	7	8	9	10	11	12
361224077	Dhamail - Pukuria Rd.	3.50	8.40	8.40	0.00	0.00	0.00	3	9.00	12	10.80
361224078	Joshora - Kurshapur Rd.	3.80	7.37	7.37	0.00	0.00	0.00	0	0.00	0	0.00
361224079	Baroihati - Tangabo Rd.	3.50	4.73	4.73	0.00	0.00	0.00	0	0.00	0	0.00
361224080	Niguari - Kella Rd.	4.00	5.20	5.20	0.00	0.00	0.00	18	36.70	3	2.70
361224081	Satarobari - Kannyamandol Rd.	3.25	3.61	3.61	0.00	0.00	0.00	0	0.00	0	0.00
361224082	Datterbazar - Pagla Rd.	4.10	4.50	4.50	0.00	0.00	0.00	0	0.00	5	5.70
361224083	Lamkain - Digreebhumi Rd.	4.25	2.82	2.82	0.00	0.00	0.00	2	7.50	4	3.00
361224084	Banglakandi - Bagra Rd.	3.30	7.95	7.95	0.00	0.00	0.00	1	1.82	8	20.00
361224085	Goyeshpur - Uthghata Rd.	3.40	2.69	2.69	0.00	0.00	0.00	2	14.00	15	9.30
361224086	Baroihati GCCR - Nowkhola Shila Bazar Rd.	3.85	0.90	0.90	0.00	0.00	0.00	2	1.50	3	3.80
361224087	Charbaria - Balipara Rd.	4.50	6.86	6.16	0.70	0.00	0.00	3	8.80	30	30.70
361224088	Dhala - Rasulpur Rd.	4.60	3.00	0.00	3.00	0.00	0.00	10	54.70	0	0.00
361224089	Jossora - Atharodana Bazar Rd.	3.66	2.87	2.87	0.00	0.00	0.00	3	64.30	5	4.50
361224090	Chanpur Swapan Choudhuri House-Tangabo Madhyapara	2.80	3.45	3.45	0.00	0.00	0.00	7	3.00	10	16.30

**VILLAGE ROAD-A TOTAL: 78 Nos. Road** 389.16    383.36    5.80    0.00    0.00    104    300.46    200    384.70

**ROAD TYPE : VILLAGE ROAD-B**

361225001	Pakati - Bagber Rd.	2.90	5.46	5.46	0.00	0.00	0.00	2	5.00	10	15.00
361225002	Chhay Ani Rasulpur - Shibgonj Alalpur Rd.	3.20	4.68	4.68	0.00	0.00	0.00	1	1.50	10	78.30
361225003	Chhay Ani Rasulpur - Rasulpur Rd.	3.00	2.96	2.96	0.00	0.00	0.00	0	0.00	4	3.90
361225010	Pacnchua - Lautail Rd.	3.00	2.43	2.43	0.00	0.00	0.00	1	1.00	3	3.00
361225019	Kandi - Bailna Rd.	3.00	5.63	5.63	0.00	0.00	0.00	0	0.00	0	0.00
361225020	Chhoto Barai Rail Line - Newka Rd.	3.00	6.24	6.24	0.00	0.00	0.00	0	0.00	0	0.00
361225022	Makhalghat - Goyeshpur - Tangabo Rd.	2.50	5.04	5.04	0.00	0.00	0.00	0	0.00	0	0.00
361225025	Bharbhara - Alalpur Rd.	3.00	2.97	2.97	0.00	0.00	0.00	0	0.00	0	0.00
361225026	Dhala-Rasulpur - GCC Rd.	2.20	1.35	1.35	0.00	0.00	0.00	0	0.00	0	0.00
361225027	Chhoy Ani Rasulpur - Sandain Rd.	2.80	4.43	4.43	0.00	0.00	0.00	0	0.00	0	0.00
361225028	Uttan Naopara - Charipara Rd.	2.50	1.61	1.61	0.00	0.00	0.00	0	0.00	0	0.00
361225029	Lakkhanpur - Pakati Rd.	2.80	5.26	5.26	0.00	0.00	0.00	0	0.00	0	0.00
361225030	Chilakanda - Shila River Rd.	2.50	2.41	2.41	0.00	0.00	0.00	0	0.00	0	0.00
361225031	Beribundh - Charkamaria Rd.	2.50	3.62	3.62	0.00	0.00	0.00	0	0.00	0	0.00
361225032	GCC Road - Charkamaria Rd.	3.00	7.20	7.20	0.00	0.00	0.00	0	0.00	0	0.00
361225033	Charmoslanda Purbo - Paschimpara Rd.	2.80	3.32	3.32	0.00	0.00	0.00	0	0.00	0	0.00
361225034	Tetulia Ferryghat - Takirchar Rd.	2.50	3.90	3.90	0.00	0.00	0.00	0	0.00	0	0.00
361225036	Borail - Dhopaghat Rd.	2.40	0.90	0.90	0.00	0.00	0.00	0	0.00	0	0.00
361225037	Panchu - Jaleswar-Digha Rd.	2.80	2.05	2.05	0.00	0.00	0.00	0	0.00	0	0.00
361225038	Digha Sarder Bari Rd.	2.00	1.00	1.00	0.00	0.00	0.00	0	0.00	0	0.00
361225039	Mashakhali - Amkhola Rd.	2.80	4.00	4.00	0.00	0.00	0.00	1	0.30	9	6.80
361225040	Prashadpur - Kandi Rd.	3.00	6.03	6.03	0.00	0.00	0.00	0	0.00	0	0.00
361225041	Sona Mia Bazar - Ghagra Rd.	2.60	4.02	4.02	0.00	0.00	0.00	0	0.00	0	0.00
361225042	Uthuri - Basutia Rd.	3.00	1.20	1.20	0.00	0.00	0.00	2	0.75	2	1.60
361225044	Khurshimul - Char Shakchura Rd.	2.50	4.02	4.02	0.00	0.00	0.00	2	2.90	13	73.40
361225045	Gavi Shimul - Batua Rd.	2.60	3.22	3.22	0.00	0.00	0.00	0	0.00	0	0.00
361225047	Deulpara - Dubail Rd.	2.80	3.32	3.32	0.00	0.00	0.00	2	6.26	13	14.10
361225048	Paitthal Sarker Bari Rd.	2.50	1.50	1.50	0.00	0.00	0.00	0	0.00	0	0.00
361225049	Pagla - Amaturtek Rd.	2.85	2.12	2.12	0.00	0.00	0.00	0	0.00	0	0.00
361225050	Bharpur - Daoadair Rd.	2.50	2.61	2.61	0.00	0.00	0.00	0	0.00	0	0.00
361225051	Swalpachapila - Baroihati Rd.	2.50	2.82	2.82	0.00	0.00	0.00	0	0.00	0	0.00
361225052	Bailna Prashadpur - Shah Miskin Rd.	2.40	3.23	3.23	0.00	0.00	0.00	0	0.00	4	2.70
361225053	Kayrapara - Degreebhumi Rd.	2.70	4.85	4.85	0.00	0.00	0.00	0	0.00	0	0.00
361225054	Daodair - Baroihati Rd.	2.50	2.82	2.82	0.00	0.00	0.00	2	2.60	3	2.10
361225055	Dobasia - Rouha Rd.	2.70	6.13	6.13	0.00	0.00	0.00	0	0.00	0	0.00
361225056	Kella Baroihati Road - Goyeshpur Tangabo Rd.	2.80	4.85	4.85	0.00	0.00	0.00	0	0.00	0	0.00
361225058	Sutarchapur - Rouha Rd.	2.50	7.24	7.24	0.00	0.00	0.00	0	0.00	4	13.50
361225059	Patlashi - Talali Rd.	2.70	2.50	2.50	0.00	0.00	0.00	0	0.00	0	0.00



## BASIC INFORMATION OF ROAD

**DIVISION : DHAKA**

**DISTRICT : MYMENSINGH**

ROAD CODE	ROAD NAME	CREST WIDTH (m)	TOTAL LENGTH (Km)	SURFACE TYPE-WISE BREAKE-UP (Km)				STRUCTURE		EXISTING GAP	
				EARTHEN	FLEXIBLE PAVEMENT (BC)	BRICK PAVEMENT (WBM/HBB/BFS)	RIGID PAVEMENT (CC/RCC)	NUMBER	SPAN (m)	NUMBER	SPAN (m)
1	2	3	4	5	6	7	8	9	10	11	12
361225060	Patlashi - Rouha Rd.	3.00	4.95	4.95	0.00	0.00	0.00	2	6.60	3	2.10
361225061	Jonmejoy - Gandogram Rd.	2.80	3.20	3.20	0.00	0.00	0.00	0	0.00	0	0.00
361225062	Shibgonj Alalpur Rd - Rasulpur Chalkpara Mosque Rd.	2.50	0.86	0.86	0.00	0.00	0.00	0	0.00	0	0.00
361225063	Dhala Rasulpur Rd - Sutia River Rd.	3.00	1.47	1.47	0.00	0.00	0.00	0	0.00	0	0.00
361225064	Kadam Rasulpur - Trishal Border Rd.	2.60	1.05	1.05	0.00	0.00	0.00	0	0.00	8	9.04
361225065	Trishal Border - Dhala Rasulpur Rd.	2.60	2.68	2.68	0.00	0.00	0.00	0	0.00	0	0.00
361225066	Charmoslanda - Maizpara Rd.	2.60	1.31	1.31	0.00	0.00	0.00	0	0.00	0	0.00
361225067	U.P. office - Beribundth Rd.	2.90	1.00	1.00	0.00	0.00	0.00	0	0.00	0	0.00
361225068	Alar Bari - Kamar Algirchar Rd.	2.40	2.54	2.54	0.00	0.00	0.00	0	0.00	0	0.00
361225069	Sharif Farazi Primary School - Kandipara Rd.	2.80	3.20	3.20	0.00	0.00	0.00	0	0.00	0	0.00
361225070	Char Algi - Noyabari-GCC Rd.	2.70	1.56	1.56	0.00	0.00	0.00	0	0.00	3	6.80
361225086	Kazlabaid - Shah Miskin Rd.	3.00	1.23	1.23	0.00	0.00	0.00	0	0.00	0	0.00
361225088	Kazlabai - Zafila Khal Rd.	1.80	6.98	6.98	0.00	0.00	0.00	0	0.00	6	7.10
361225089	Shilashi Mukhi Road - Akiapara Rd.	2.40	1.00	1.00	0.00	0.00	0.00	0	0.00	0	0.00
361225090	Nowkhola Shila Road - Joynakanda Rd.	2.30	1.20	1.20	0.00	0.00	0.00	0	0.00	0	0.00
361225091	Hatikhola - Chalk Uthuri Rd.	2.30	0.75	0.75	0.00	0.00	0.00	0	0.00	15	23.00
361225092	Shib Bari Bazar - Parshipara Rd.	3.00	2.90	2.90	0.00	0.00	0.00	0	0.00	0	0.00
361225093	Dugachia GPS - Uttar Sipan Rd.	2.40	2.70	2.70	0.00	0.00	0.00	0	0.00	9	55.80
361225094	Konapara - Dargaghat Rd.	2.30	1.14	1.14	0.00	0.00	0.00	0	0.00	10	31.70
361225095	Lamkain - Baroigaon Rd.	2.70	1.45	1.45	0.00	0.00	0.00	2	4.50	14	22.40
361225096	Degeebhumi - Baroigaon Rd.	2.60	3.99	3.99	0.00	0.00	0.00	0	0.00	6	16.90
361225099	Sataro Bari - Dimail Rd.	2.50	3.58	3.58	0.00	0.00	0.00	0	0.00	0	0.00
361225102	Taloli Darga - Chakua GPS Rd.	2.40	5.61	5.61	0.00	0.00	0.00	1	2.00	12	11.80
361225105	Bharpur - Bat Tola Rd.	3.00	3.16	3.16	0.00	0.00	0.00	1	0.90	4	8.90
361225108	H/O Dr. Samir-Daodair GPS Rd.	2.40	2.53	2.53	0.00	0.00	0.00	1	2.00	3	2.40
361225115	Deulpara-Border of Longair Rd.	2.50	3.56	3.56	0.00	0.00	0.00	0	0.00	7	4.20
361225116	GCC Road - Joydharkhali Sluice Gate Rd.	2.60	3.00	3.00	0.00	0.00	0.00	4	11.50	4	2.40
361225117	Deulpara - Shila River Rd.	2.60	3.25	3.25	0.00	0.00	0.00	0	0.00	7	4.20
361225118	Khilpara - Deulpara Rd.	3.20	1.60	1.60	0.00	0.00	0.00	0	0.00	7	4.20
361225119	Charipara Bridge-Junior Girl's High School	4.00	1.40	0.00	0.00	0.00	1.40	10	22.20	0	0.00
361225120	Khodaikanda Road	4.00	0.76	0.00	0.76	0.00	0.00	6	3.60	0	0.00
361225121	Paithol Maddhyapara-Goyeshpur Senior Madrasha	2.50	1.51	1.51	0.00	0.00	0.00	0	0.00	9	16.80
<b>VILLAGE ROAD-B TOTAL: 70 Nos. Road</b>			216.06	213.90	0.76	0.00	1.40	40	73.61	202	444.14
<b>GAFFARGAON UPAZILA TOTAL: 180 Nos. Road</b>			847.05	752.17	87.99	5.50	1.40	689	1937.16	632	2103.84



DISTRICT SHERIPUR  
UPAZILA NAKHLA

**ROAD MAP**  
**MYMENSINGH SADAR UPAZILA**  
**MYMENSINGH DISTRICT**

UPAZILA PHULPUR

UPAZILA MUKTAGACHHA

UPAZILA FULBARIA

UPAZILA GOURIPUR

UPAZILA TRISAL

**LEGEND**

- Administrative Boundary**
- International Boundary
  - District Boundary
  - - - Upazila Boundary
  - · · Union Boundary
  - · · Municipal Boundary

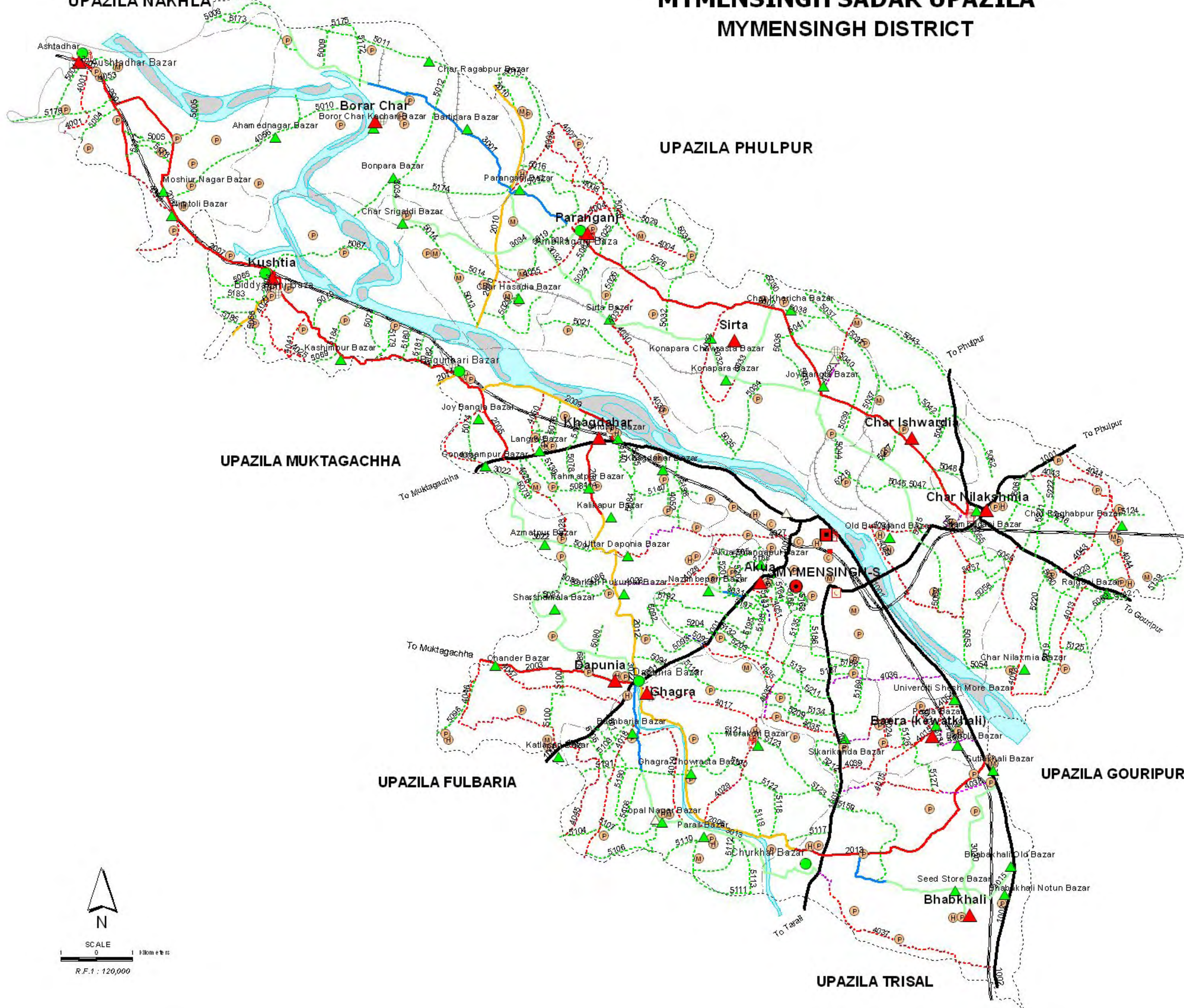
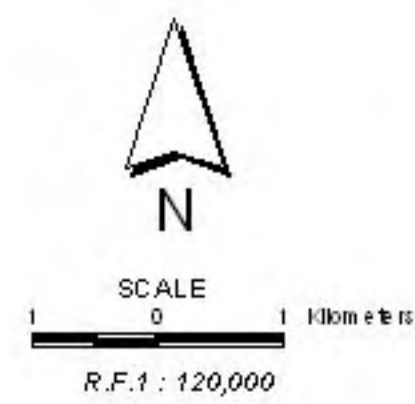
- Administrative HQs**
- District HQ
  - Upazila HQ
  - ▲ Union HQ

- Physical Infrastructures**
- National Highways
  - Regional Highways
  - Zila Road
  - Upazila Road (Pucca)
  - Upazila Road (Katcha)
  - Union Road (Pucca)
  - Union Road (Katcha)
  - Village Road A (Pucca)
  - Village Road A (Katcha)
  - Village Road B (Pucca)
  - Village Road B (Katcha)
  - Paurashava Road
  - Railway Network
  - Embankment
  - Telecommunication line
  - Power Transmission Line

- Natural Features**
- Wide River
  - Water Bodies
  - Sandy Area
  - Khal
  - Forest
  - Hill

- Socio-Economic Infrastructures**
- Growth Centre
  - ▲ Small Hat/Bazar
  - Police Station
  - Upazila Health Complex
  - Family welfare Centre
  - Community Clinic
  - Post Office
  - College
  - High School
  - Primary School
  - Madrasa
  - ▲ Mosque
  - ▲ Ashrayan/Abasan
  - ▲ Temple

Compiled from : LGED Upazila Base Maps 1994-95, Landsat TM 1998,  
GPS Survey 1999 and Field Checking in November 2004.  
Projection : Lambert's Conformal Conic  
PREPARED BY : GIS UNIT  
LOCAL GOVERNMENT ENGINEERING DEPARTMENT





## BASIC INFORMATION OF ROAD

**DIVISION : DHAKA**

**DISTRICT : MYMENSINGH**

ROAD CODE	ROAD NAME	CREST WIDTH (m)	TOTAL LENGTH (Km)	SURFACE TYPE-WISE BREAK-UP (Km)				STRUCTURE		EXISTING GAP	
				EARTHEN	FLEXIBLE PAVEMENT (BC)	BRICK PAVEMENT (WBM/HBB/BFS)	RIGID PAVEMENT (CC/RCC)	NUMBER	SPAN (m)	NUMBER	SPAN (m)
1	2	3	4	5	6	7	8	9	10	11	12

**UPAZILA : MYMENSINGH-S**

**ROAD TYPE : UPAZILA ROAD**

361522001	Muktagacha - Astdhar GC Rd.(Sadar portion)	7.32	4.09	0.00	4.09	0.00	0.00	13	10.13	0	0.00
361522002	Shambugonj bazar (R&H) - Ambikagonj GC Rd.	7.32	15.60	0.00	15.60	0.00	0.00	26	44.70	0	0.00
361522003	Dapunia GC- Muktagacha Rd.(Sadar portion) (From RHD#48)	4.88	4.45	0.00	4.45	0.00	0.00	24	19.22	0	0.00
361522004	Muktagacha - Biddyagonj GC Rd.(Sadar portion)	7.00	3.13	2.66	0.47	0.00	0.00	9	8.79	0	0.00
361522005	Mymensingh Tangail R&H Rd. - Begunbari GC Rd	7.32	3.48	0.00	3.48	0.00	0.00	7	5.66	0	0.00
361522006	Churkhai GC - Dapunia GC Rd.	6.50	8.83	8.38	0.45	0.00	0.00	23	20.44	0	0.00
361522007	Begunbari GC - Austadhar GC Rd.	7.32	14.45	0.00	14.45	0.00	0.00	56	66.18	0	0.00
361522009	Khagdahar R&H - Bagunbari GC Rd.	3.00	4.72	3.02	1.70	0.00	0.00	3	1.70	0	0.00
361522010	Begunbari GC - Rahimgong GC Rd.via Parangonj bazar (Sader portion)	3.20	7.09	7.09	0.00	0.00	0.00	5	15.90	1	100.00
361522011	Begunbari GC - Myn.Tangail R&H Rd.at Sattrasia bazar(Sadar portion)	6.50	0.60	0.60	0.00	0.00	0.00	1	1.20	0	0.00
361522012	Dapunia GC - Myn.Tangail R&H Rd. at khagdohar via Sarkari pukurpar	4.20	8.80	7.44	1.36	0.00	0.00	18	19.80	0	0.00
361522013	Churkhai - Mym. Gaffurgaon Road at Sutiakhali Bazar (From RHD#47)	3.40	6.85	0.00	6.85	0.00	0.00	22	45.40	0	0.00
<b>UPAZILA ROAD TOTAL: 12 Nos. Road</b>			<b>82.09</b>	<b>29.19</b>	<b>52.89</b>	<b>0.00</b>	<b>0.00</b>	<b>207</b>	<b>259.12</b>	<b>1</b>	<b>100.00</b>

**ROAD TYPE : UNION ROAD**

361523001	Parangonj U.P.(Ambikagonj) - Ramvadrapur Rd. via Kachari bazar	4.00	12.96	5.61	2.43	4.92	0.00	6	106.22	2	60.00
361523013	Dapunia UP - Churkhai GC Road via Gopal Nagar bazar.	4.85	9.60	7.80	0.90	0.90	0.00	2	4.20	1	38.00
361523015	Churkhai G.C - Bhabakhali Old bazar Rd. via Bhabakhali UP	3.75	4.40	3.65	0.75	0.00	0.00	6	9.50	0	0.00
361523022	Dapunia UP - Montala Bazar Rd. via Shorshamala Bazar	3.00	6.80	6.80	0.00	0.00	0.00	5	8.72	1	30.00
361523030	Sutiakhali Bazar - Bhabakhali UP. Rd.	4.30	4.50	4.50	0.00	0.00	0.00	5	13.28	0	0.00
361523031	Akua UP - Nazim Bepari Bazar Rd.	4.50	1.58	0.99	0.59	0.00	0.00	3	4.50	0	0.00
361523032	Shambugonj old bus stand bazar - Parangonj Bazar via Sirta UP. Office	3.50	17.67	17.44	0.00	0.13	0.10	15	47.20	0	0.00
361523033	Sirta UP. - Kharicha Bazar Rd.	3.50	2.70	2.70	0.00	0.00	0.00	2	1.80	0	0.00
361523034	Parangonj UP - Char Sreegoldi Bazar	3.00	7.47	7.47	0.00	0.00	0.00	10	12.40	1	100.00
<b>UNION ROAD TOTAL: 9 Nos. Road</b>			<b>67.68</b>	<b>56.97</b>	<b>4.66</b>	<b>5.95</b>	<b>0.10</b>	<b>54</b>	<b>207.82</b>	<b>5</b>	<b>228.00</b>

**ROAD TYPE : VILLAGE ROAD-A**

361524001	Austadhar Bazar - Katurakanda rd.	3.00	3.45	3.45	0.00	0.00	0.00	3	9.50	0	0.00
361524004	Ambikagonj Bazar - Malidanga	3.00	3.70	3.70	0.00	0.00	0.00	4	4.70	0	0.00
361524007	Ambikagonj GCCR - Rahimgonj	2.50	3.79	3.79	0.00	0.00	0.00	3	2.40	2	21.00
361524008	Parangonj bazar - Chatiantala road	2.50	3.90	3.90	0.00	0.00	0.00	6	6.00	0	0.00
361524013	Mymensingh Kisorgonj Rd - Chaitlamari via Nilakhia	3.15	9.00	9.00	0.00	0.00	0.00	5	11.95	0	0.00
361524015	Boyra Dupabari - Baltali	2.70	3.36	3.36	0.00	0.00	0.00	5	5.05	0	0.00
361524017	Dapunia - Barererpar Rd.	3.00	4.10	4.10	0.00	0.00	0.00	4	18.25	0	0.00
361524018	Buthbaria - Mazihati Rd.	3.00	3.80	3.80	0.00	0.00	0.00	3	4.80	0	0.00
361524019	Butbaria Bazar - Gopalnagar Kamarbari	2.25	4.00	4.00	0.00	0.00	0.00	3	12.65	0	0.00
361524020	Sikarikanda - K.B.I Road	3.75	5.83	5.83	0.00	0.00	0.00	3	25.50	0	0.00
361524024	Gigargaicha - Salakandi Road	3.60	1.45	1.45	0.00	0.00	0.00	1	12.00	0	0.00
361524025	Muktagacha Biddyagonj GCC - Kustia Namapara Road	3.00	2.95	2.95	0.00	0.00	0.00	4	2.40	0	0.00
361524026	Nizam Bapari Bazar - Sarkari Pukurpar bazar	4.26	2.70	2.48	0.23	0.00	0.00	3	1.80	0	0.00
361524027	Gohailkandi - Uttar Dapunia Rd.upto GC Rd.	4.80	3.80	0.90	2.90	0.00	0.00	7	11.40	0	0.00
361524028	Azmatpur purbapara pry.school - Montola Rd.	4.20	3.00	3.00	0.00	0.00	0.00	7	14.35	0	0.00
361524029	Maskanda - Parail Road	4.85	6.35	0.00	6.35	0.00	0.00	8	56.95	0	0.00
361524030	Khagdahar Ferryghat - Sirta Bazar Rd.	3.00	4.01	4.01	0.00	0.00	0.00	0	0.00	2	450.00



## BASIC INFORMATION OF ROAD

**DIVISION : DHAKA**

**DISTRICT : MYMENSINGH**

ROAD CODE	ROAD NAME	CREST WIDTH (m)	TOTAL LENGTH (Km)	SURFACE TYPE-WISE BREAK-UP (Km)				STRUCTURE		EXISTING GAP	
				EARTHEN	FLEXIBLE PAVEMENT (BC)	BRICK PAVEMENT (WBM/HBB/BFS)	RIGID PAVEMENT (CC/RCC)	NUMBER	SPAN (m)	NUMBER	SPAN (m)
1	2	3	4	5	6	7	8	9	10	11	12
361524031	Sirta Nayapara - Hironpolasia Rd.	3.80	2.30	2.30	0.00	0.00	0.00	2	1.20	0	0.00
361524032	Sirta Up -Ambikagonj GCC Rd.	2.50	3.87	3.87	0.00	0.00	0.00	5	6.34	0	0.00
361524033	Char Kalibari bus stand - Ghawgara Rd.	2.50	6.73	5.03	0.00	1.70	0.00	6	46.00	0	0.00
361524034	Montala bazar - Joybangla bazar	3.10	3.10	2.98	0.00	0.13	0.00	3	11.60	0	0.00
361524035	Fulbaria R&H road - Dhaka Mym. R&H Road.	3.00	11.90	9.02	2.89	0.00	0.00	10	10.60	0	0.00
361524036	Mymensingh Titas Gas office - B.K. Road.	5.00	3.60	0.00	3.60	0.00	0.00	5	9.05	0	0.00
361524037	Churkhai - Narayanpur Road.	4.25	6.00	5.90	0.00	0.10	0.00	4	6.00	1	30.20
361524038	Beltali - Sutia khali Road.	3.50	3.75	1.25	2.00	0.50	0.00	4	19.00	0	0.00
361524039	Sikari kanda R&H road - Mym. Gaffargaon Road.	3.75	5.08	3.01	2.07	0.00	0.00	3	21.05	0	0.00
361524040	Khamarer Bazar GCC Rd - Astadhar G.C.C Road via Nimtola	4.00	2.40	2.40	0.00	0.00	0.00	3	3.20	0	0.00
361524041	Bidyaganj G.C - Muktagacha Rd.	4.00	1.60	1.60	0.00	0.00	0.00	2	2.70	0	0.00
361524042	Joybangla Bazar - Modhupur Bazar	3.25	2.75	1.75	1.00	0.00	0.00	4	7.20	0	0.00
361524043	Mymensingh Netrokona Rd. - Mymensingh Kishoregonj Rd.	3.00	7.39	7.39	0.00	0.00	0.00	27	22.90	0	0.00
361524044	Mymensingh Netro. at Rashidpur-Mym. Kisor. at Rajgonj bazar	3.66	5.25	5.25	0.00	0.00	0.00	3	7.40	0	0.00
361524045	Mymensingh Fulbaria R&H - Shuhila Road	3.05	4.25	4.25	0.00	0.00	0.00	4	2.40	0	0.00
361524046	Katlasen - Chandar Bazar via nama Katlasen	3.05	5.75	5.75	0.00	0.00	0.00	18	43.83	0	0.00
361524047	Mymensingh Fulbaria Rd. - Kharuajani Bazar	3.00	3.90	3.90	0.00	0.00	0.00	4	2.40	0	0.00
361524048	Jhawgara pry.S. - GCC Rd. Shambaganj bazar	4.50	0.74	0.00	0.74	0.00	0.00	1	1.50	0	0.00
361524049	Old Mym. Kisorgonj Rd. - New Mym. Kisorgonj Rd.	5.00	1.05	0.00	1.05	0.00	0.00	0	0.00	0	0.00
361524050	Kallayanpur - Langrar bazar Rd.	3.66	2.22	0.64	1.58	0.00	0.00	3	5.80	0	0.00
361524051	Firoz Library more - Maskanda Parail Rd. Rd.	3.80	2.88	1.20	1.68	0.00	0.00	5	12.50	0	0.00
361524052	Mymensingh-Tangail R&H - Badekalpa .	3.50	2.19	1.39	0.00	0.80	0.00	1	2.00	0	0.00
361524053	Austadhar - Senerchar Rd.	4.50	3.10	1.02	1.85	0.23	0.00	2	5.00	0	0.00
361524054	University Shesmore - Pagla Bazar Rd.	4.26	0.90	0.00	0.00	0.90	0.00	1	0.60	0	0.00
361524055	Ambikagonj GCC - Begunbari GCC Rd.	3.00	1.83	1.83	0.00	0.00	0.00	0	0.00	0	0.00
361524056	Pandapara - Miridhapara	4.60	4.30	4.30	0.00	0.00	0.00	2	2.50	3	76.00

**VILLAGE ROAD-A TOTAL: 43 Nos. Road**

168.02    135.73    27.93    4.36    0.00    191    452.47    8    577.20

**ROAD TYPE : VILLAGE ROAD-B**

361525001	Astodhar GCCR - Kotora Kanda Rd	3.40	1.70	1.70	0.00	0.00	0.00	2	4.50	0	0.00
361525004	Koidapara GCC Rd. - Bugli	2.00	1.65	1.65	0.00	0.00	0.00	2	4.00	0	0.00
361525005	Mohismari Ferryghat - Bugli	2.50	2.50	2.50	0.00	0.00	0.00	4	7.50	0	0.00
361525008	Dhairchar - Rambhadrapur	3.00	1.75	1.75	0.00	0.00	0.00	1	3.00	0	0.00
361525009	Borarchar Digripara - Charragubpur	2.50	1.25	1.25	0.00	0.00	0.00	1	12.00	0	0.00
361525010	Middapara - Bharamaputra river	2.50	1.75	1.75	0.00	0.00	0.00	0	0.00	0	0.00
361525011	Char Raghobpur(Tongirghat) - Rambhadrapur bazar	2.50	4.30	4.30	0.00	0.00	0.00	2	1.20	0	0.00
361525012	TongirGhat - Chardari Kustia Via Bonpara & barthipara	4.00	5.45	5.45	0.00	0.00	0.00	1	9.00	0	0.00
361525013	Charsrikaldi Bazar - Bagunbari	2.50	3.50	3.50	0.00	0.00	0.00	3	7.00	0	0.00
361525014	Chalk Shamrampur - Bagunbari Rahimganj Rd.	2.50	3.40	3.40	0.00	0.00	0.00	1	2.50	0	0.00
361525015	Begunbari - Rahimganj Rd - upto Phulpur border	2.50	4.36	4.36	0.00	0.00	0.00	10	14.50	0	0.00
361525016	Parangonj - Balikha Rd	4.00	1.96	1.96	0.00	0.00	0.00	2	3.20	0	0.00
361525017	Bagaduba - Malidanga Sreegoldi Rd. at Abdullahpur	3.00	5.03	5.03	0.00	0.00	0.00	5	3.50	0	0.00
361525019	Bagadoba - Bagunbari	2.50	2.70	2.70	0.00	0.00	0.00	6	4.40	0	0.00
361525020	Char Hasadia Suti River - Char Hasadia P/School	2.50	3.30	3.30	0.00	0.00	0.00	3	1.80	0	0.00
361525021	Khagdahar Sirta - Hashadia Border	2.50	3.75	3.75	0.00	0.00	0.00	2	22.00	0	0.00
361525024	Parangonj at Faliamari - GCC Rd.	2.50	1.25	1.25	0.00	0.00	0.00	0	0.00	0	0.00
361525025	Hashadia - Faliamari GCC Rd	2.75	2.26	2.26	0.00	0.00	0.00	3	6.00	0	0.00
361525026	Parangonj bazar - Hasadia Faliamari Rd.	2.40	1.80	1.80	0.00	0.00	0.00	3	1.50	0	0.00
361525028	Hironpalasia GCC -Dakirkanda bazar .	2.30	3.70	3.70	0.00	0.00	0.00	6	5.20	0	0.00
361525029	Malidanga - Bagaduba Rd.	3.00	3.55	3.55	0.00	0.00	0.00	0	0.00	0	0.00
361525030	Kharicha bazar - Baitkandi bazar	4.30	1.00	1.00	0.00	0.00	0.00	1	2.00	0	0.00
361525031	Char khoricha - Malidanga Rd.	2.50	1.20	1.20	0.00	0.00	0.00	4	1.80	0	0.00
361525032	Ambikagonj GCC - Shombaganj old bus-stand - Parangonj Road	1.40	1.50	1.50	0.00	0.00	0.00	1	1.50	0	0.00



## BASIC INFORMATION OF ROAD

**DIVISION : DHAKA**

**DISTRICT : MYMENSINGH**

ROAD CODE	ROAD NAME	CREST WIDTH (m)	TOTAL LENGTH (Km)	SURFACE TYPE-WISE BREAK-UP (Km)				STRUCTURE		EXISTING GAP	
				EARTHEN	FLEXIBLE PAVEMENT (BC)	BRICK PAVEMENT (WBM/HBB/ BFS)	RIGID PAVEMENT (CC/RCC)	NUMBER	SPAN (m)	NUMBER	SPAN (m)
1	2	3	4	5	6	7	8	9	10	11	12
361525034	Char Bhabanipur - Jaikhana ferry ghat	2.30	2.45	2.45	0.00	0.00	0.00	0	0.00	1	60.00
361525035	Kandapara - Jaikhana ferry ghat	2.00	1.85	1.85	0.00	0.00	0.00	0	0.00	0	0.00
361525036	Bhabanipur H/O A.Hakim Khan - Joybangla bazar	2.00	1.50	1.50	0.00	0.00	0.00	1	1.50	0	0.00
361525037	Haripur - Nitarpur Village.	3.00	4.50	4.50	0.00	0.00	0.00	6	2.70	0	0.00
361525038	Kharicha bazar - Barbila Rd.	2.00	1.50	1.50	0.00	0.00	0.00	1	3.00	0	0.00
361525039	Char Gobindapur - GCC Rd.	2.00	0.85	0.85	0.00	0.00	0.00	1	2.50	0	0.00
361525040	Anandipur vill. - Shambuganj GCC Road	2.00	3.00	3.00	0.00	0.00	0.00	1	1.00	0	0.00
361525041	CharBabanipur - Barbila	1.50	0.55	0.55	0.00	0.00	0.00	0	0.00	0	0.00
361525042	Mymensingh Haluaghat RHD - Haripur Barbila	2.50	3.12	3.12	0.00	0.00	0.00	6	4.60	0	0.00
361525043	Haripur Barbila - Gopalpur RHD Rd.	3.00	4.70	4.70	0.00	0.00	0.00	7	12.05	0	0.00
361525044	Gobindapur - WAPDA Rd.	3.00	1.85	1.85	0.00	0.00	0.00	2	9.00	0	0.00
361525045	Shahebkhali bridge - Char Iswardia .	3.00	1.90	1.90	0.00	0.00	0.00	0	0.00	0	0.00
361525046	Haripur - Mym. Haluaghat Rd.	3.00	1.47	1.47	0.00	0.00	0.00	4	8.00	0	0.00
361525047	Mocharbari - GCC Rd.	2.00	1.05	1.05	0.00	0.00	0.00	1	1.22	0	0.00
361525048	Myn. Haluaghat Rd. - Shambuganj, Ambikagonj GCC Rd.	3.00	0.95	0.95	0.00	0.00	0.00	0	0.00	0	0.00
361525052	New Mym. Kishorganj Rd. - Char Kalibari	5.00	2.72	2.72	0.00	0.00	0.00	2	5.00	0	0.00
361525053	Char Goubudia H/O Anu fakir - Char Nilakhi a border .	1.00	1.55	1.55	0.00	0.00	0.00	0	0.00	0	0.00
361525054	Char Nilakhia Rd. - Bhrammaputra River .	2.50	1.40	1.40	0.00	0.00	0.00	2	4.50	0	0.00
361525055	Char Jhawgara Eidgha - Shambuganj Rail way station.	2.00	1.35	1.35	0.00	0.00	0.00	2	1.80	0	0.00
361525056	Rajganj - Shambugonj Rail way station.	2.00	0.92	0.92	0.00	0.00	0.00	0	0.00	0	0.00
361525057	Rajganj chitlamary Rd. - Juogra Rd.	1.50	1.36	1.36	0.00	0.00	0.00	2	1.20	0	0.00
361525058	Char Kalibari old busstand - Mym. Kisorganj at Rajganj Rd.	2.00	0.91	0.91	0.00	0.00	0.00	1	1.50	0	0.00
361525059	Kishorganj Rd -Goramara border - Niluxmia road (Muktizudda bazar)	2.40	4.50	4.50	0.00	0.00	0.00	0	0.00	0	0.00
361525060	Gouripur at Oliamiri - Rajgonj Nilakhia Rd.	2.65	1.55	1.55	0.00	0.00	0.00	1	1.50	0	0.00
361525061	Netrakona Rd - Gouripur rail way line	2.60	1.65	1.65	0.00	0.00	0.00	1	3.50	0	0.00
361525062	Char Ragurampur - Shambugonj, Haluaghat Rd.	2.50	2.30	2.30	0.00	0.00	0.00	5	9.00	0	0.00
361525063	Begunbari Bahadurpur - Char Hasadia suti River	2.00	0.55	0.55	0.00	0.00	0.00	0	0.00	0	0.00
361525065	Matiamtala Ending point - Biddagonj bazar Rd.	2.00	2.08	2.08	0.00	0.00	0.00	4	6.20	0	0.00
361525066	Muktagacha Biddagonj - Kustia Nawapara Rd.	2.50	3.35	3.35	0.00	0.00	0.00	7	14.20	0	0.00
361525067	Biddaygonj - Bhramaputra River at Chardari Kustia .	2.40	3.05	3.05	0.00	0.00	0.00	6	13.00	0	0.00
361525069	Kashimpur bazar - Putiali Rd.	2.00	2.00	2.00	0.00	0.00	0.00	3	3.30	0	0.00
361525070	Kustia River ghat -G.C Rd.	2.00	2.00	2.00	0.00	0.00	0.00	1	1.00	0	0.00
361525073	Rupakhali Rail line - Rupakhali Kashimpur Rd.	3.00	0.90	0.90	0.00	0.00	0.00	2	3.40	0	0.00
361525074	Gone Shempur - Joybangla bazar	2.50	1.42	1.30	0.00	0.13	0.00	2	3.00	0	0.00
361525076	Maizbari -Kishmat Rd.	3.00	2.30	2.30	0.00	0.00	0.00	7	3.30	0	0.00
361525077	Langrar bazar Kallayanpur - Mirzapur,Begunbari Rd.	3.00	0.55	0.55	0.00	0.00	0.00	1	3.50	0	0.00
361525078	Tangail RHD Rd. -Rahamatpur bazar Rd.	3.00	2.85	2.85	0.00	0.00	0.00	3	2.70	0	0.00
361525079	Tangail R&H at Maizbari - Tangail R&H Rd.	3.00	3.70	3.70	0.00	0.00	0.00	7	6.20	0	0.00
361525081	Rahamatpur bazar - Mymenssingh Tangail RHD via Sadi shaeb House Rd.	2.85	3.20	3.20	0.00	0.00	0.00	3	5.50	1	20.00
361525082	Mirkandapara GCC - Sirta-Parangonj Rd.	2.50	0.60	0.60	0.00	0.00	0.00	0	0.00	0	0.00
361525084	Bagerkanda - Kalikapur road	2.00	2.30	2.30	0.00	0.00	0.00	4	11.30	0	0.00
361525085	Tangail R&H -Bagerkanda Rd.	2.50	0.99	0.99	0.00	0.00	0.00	3	2.70	0	0.00
361525086	Chalk Dapunia - Baltala bazar Road	2.80	1.85	1.85	0.00	0.00	0.00	3	6.00	0	0.00
361525087	Dapunia Sarkari pukurpur bazar - Sutia River	2.80	2.58	2.58	0.00	0.00	0.00	3	15.10	0	0.00
361525089	Gosta kandapara - Shashamala Rd.	2.40	0.75	0.75	0.00	0.00	0.00	0	0.00	0	0.00
361525090	Hargazir par - Bhatidapunia Jomaderbari Rd.	2.50	0.90	0.90	0.00	0.00	0.00	3	6.50	0	0.00
361525091	Uttar Dapunia - Dapunia Tangail RHD via Shorkary Pukurpar Rd.	2.75	0.80	0.80	0.00	0.00	0.00	1	0.30	0	0.00
361525092	Bhati Dapunia Saka Ali's house - Fulbaria R&H Rd.	2.50	4.25	4.25	0.00	0.00	0.00	8	6.30	0	0.00
361525093	Mymensingh Fulbaria R&H - Bhati Dapunia pry.S.	2.75	2.12	2.12	0.00	0.00	0.00	2	3.20	0	0.00
361525094	Dapunia Mymensingh Tangail RHD via Shorkary Pukurpar - Fulbaria RHD Rd.	2.40	4.00	4.00	0.00	0.00	0.00	0	0.00	0	0.00
361525096	Nama katlasan - Chander bazar Rd.	2.70	3.00	3.00	0.00	0.00	0.00	3	3.20	0	0.00
361525100	Gosta Kandapara - Katlasan Talma Rd.	3.00	3.00	3.00	0.00	0.00	0.00	1	3.00	0	0.00
361525101	Fulbaria R&H - Suhila	3.50	1.10	1.10	0.00	0.00	0.00	3	1.20	0	0.00



## BASIC INFORMATION OF ROAD

**DIVISION : DHAKA**

**DISTRICT : MYMENSINGH**

ROAD CODE	ROAD NAME	CREST WIDTH (m)	TOTAL LENGTH (Km)	SURFACE TYPE-WISE BREAK-UP (Km)				STRUCTURE		EXISTING GAP	
				EARTHEN	FLEXIBLE PAVEMENT (BC)	BRICK PAVEMENT (WBM/HBB/BFS)	RIGID PAVEMENT (CC/RCC)	NUMBER	SPAN (m)	NUMBER	SPAN (m)
1	2	3	4	5	6	7	8	9	10	11	12
361525103	Suhila Rice mill - Buthbaria Eidgah Field Rd.	3.50	1.80	1.80	0.00	0.00	0.00	2	3.10	0	0.00
361525104	Mazihati Rd.	2.10	1.10	1.10	0.00	0.00	0.00	0	0.00	0	0.00
361525105	Suhila - Mazihati Rd.	3.00	1.85	1.85	0.00	0.00	0.00	3	10.12	0	0.00
361525106	Mazihati - Gopalnagar bazar	3.00	3.10	3.10	0.00	0.00	0.00	3	8.50	0	0.00
361525107	Mazihati - Gopalnagar Rd.	3.00	1.00	1.00	0.00	0.00	0.00	0	0.00	0	0.00
361525108	Suhila - Gopalnagar bazar Rd.	3.00	2.20	2.20	0.00	0.00	0.00	3	6.20	0	0.00
361525110	Parail Akandabari - Dobarpar Rd.	2.25	0.91	0.91	0.00	0.00	0.00	1	1.40	0	0.00
361525111	Parail bazar - Malerghat Rd.	2.40	3.25	3.25	0.00	0.00	0.00	3	6.00	0	0.00
361525112	Parail Rd.	2.40	1.80	1.80	0.00	0.00	0.00	1	2.50	1	8.00
361525113	Parail - Rudragram Rd.	2.50	1.45	1.45	0.00	0.00	0.00	0	0.00	0	0.00
361525116	Kashiapara - Barerpar Rd.	3.10	2.50	2.50	0.00	0.00	0.00	1	1.00	0	0.00
361525117	Madal . Road	2.90	1.60	1.60	0.00	0.00	0.00	0	0.00	0	0.00
361525118	Bhati Gagra Rd No.-2	2.90	1.30	1.30	0.00	0.00	0.00	0	0.00	0	0.00
361525119	Bati Gagra Road No-1	3.00	1.45	1.45	0.00	0.00	0.00	0	0.00	0	0.00
361525120	Char Gagra Rd.-1	3.00	1.90	1.90	0.00	0.00	0.00	1	0.30	0	0.00
361525121	Char Gagra Rd No- 2	3.00	2.30	2.30	0.00	0.00	0.00	0	0.00	0	0.00
361525122	Chankanda - Daria kanda Rd.	3.00	2.10	2.10	0.00	0.00	0.00	1	3.00	0	0.00
361525123	Chankanda - Beltoli Rd.	3.00	3.10	3.10	0.00	0.00	0.00	6	10.10	0	0.00
361525124	Mohazzampur Rd.	2.50	1.00	1.00	0.00	0.00	0.00	1	2.50	0	0.00
361525125	Char Nilakhia - Goramara border Rd.	2.50	1.10	1.10	0.00	0.00	0.00	2	3.50	0	0.00
361525126	Boyra Bhaluka Str-1 Rd. - Boyra Bhaluka Rd. No-2.	3.00	0.82	0.82	0.00	0.00	0.00	3	5.00	0	0.00
361525127	Salakandi - Bhabokhali U.P. ending point Rd.	2.50	1.10	1.10	0.00	0.00	0.00	2	5.00	0	0.00
361525128	Boyra Bhabokhali Rd. - Boyra Bhaluka rail line Rd.	3.00	0.58	0.58	0.00	0.00	0.00	1	0.60	0	0.00
361525130	Tanghail R&H - Kismot road	2.50	1.33	1.33	0.00	0.00	0.00	4	2.50	0	0.00
361525131	Boyra U.P. office - H/o Suruz Ukil .	2.50	0.48	0.48	0.00	0.00	0.00	1	1.50	0	0.00
361525132	Dhaka-Mymensingh High way Rd. - Mym. Fulbaria Rd.	5.00	3.40	3.40	0.00	0.00	0.00	7	26.90	0	0.00
361525133	Habal bapari road - Maskanda Rd.	3.50	0.18	0.00	0.18	0.00	0.00	2	3.00	0	0.00
361525134	Mymensingh poitytechnic -Barara to Dhaka -Mym R&H Rd.	3.00	2.81	2.81	0.00	0.00	0.00	3	1.80	0	0.00
361525135	Mymensinhg Politechnic - Barara .	2.50	1.92	1.92	0.00	0.00	0.00	2	6.20	0	0.00
361525136	Tangail-Mymensingh R &H rd(KhagdaharBazar)-Nizkalpa rd	3.00	3.78	3.78	0.00	0.00	0.00	8	9.03	0	0.00
361525138	Mazbari Maga Driver - Maizbari pry.S.	2.50	0.60	0.60	0.00	0.00	0.00	2	2.00	0	0.00
361525139	Kishorgonj R&H - Last bourder of Bajitpur	2.00	0.90	0.90	0.00	0.00	0.00	0	0.00	0	0.00
361525140	Bagerkanda - Khagdahar kalikapur Rd. (By pass)	2.00	1.90	1.90	0.00	0.00	0.00	0	0.00	0	0.00
361525142	Kishorgonj Rajgonj bazar - chaitalmari Ghoramara border Rd.	2.00	0.75	0.75	0.00	0.00	0.00	0	0.00	0	0.00
361525143	Akua Jubli Quarter - Akua Dhakhinpara Lambary Rd.	3.00	1.00	0.35	0.65	0.00	0.00	4	1.96	0	0.00
361525144	Jubli Quarter - Akua Dhakhinpara Rd.	2.50	0.21	0.21	0.00	0.00	0.00	1	0.30	0	0.00
361525159	Barabilapar pry.S. - Churkhai Bhabokhali Rd.	2.00	4.42	4.42	0.00	0.00	0.00	1	1.25	0	0.00
361525161	Daribar Sarif - Akua Dakhinpara (Shalaha Mansion)	2.00	3.00	2.70	0.30	0.00	0.00	0	0.00	0	0.00
361525163	Islamic Accadamy - Lambary Bari .	2.15	0.38	0.38	0.00	0.00	0.00	1	0.45	0	0.00
361525164	Firoj Laibrary more - Islamic Accadamy .	2.25	0.85	0.85	0.00	0.00	0.00	2	1.35	0	0.00
361525165	Chukaitala- Cantonment.	4.00	0.75	0.00	0.75	0.00	0.00	2	2.00	0	0.00
361525166	Akua Moralpara- Charpara.	4.25	1.25	0.00	0.00	1.25	0.00	0	0.00	0	0.00
361525168	Akua Gorur Khoar -Army by pass	3.66	1.00	1.00	0.00	0.00	0.00	0	0.00	0	0.00
361525169	A.Mannan brick field - Maddabarara	3.60	1.80	1.80	0.00	0.00	0.00	1	0.60	0	0.00
361525170	Nizkalpa - Tinkonapukur Par Road	3.50	1.20	1.20	0.00	0.00	0.00	2	1.20	0	0.00
361525171	Maizbari - Mirzapur Road	2.50	2.00	2.00	0.00	0.00	0.00	1	0.60	0	0.00
361525172	Bororchar P.S - Char-Ragubpur Madrasha	1.70	2.00	2.00	0.00	0.00	0.00	0	0.00	0	0.00
361525173	Digripara - DiarcharVia Baithamari P.S Road .	1.75	5.50	5.50	0.00	0.00	0.00	0	0.00	0	0.00
361525174	Manik Dova Bridge - Bonpara Nuton Bazar road .	1.80	3.50	3.50	0.00	0.00	0.00	2	1.80	0	0.00
361525175	Char-Ragubpur Madrasha - Char -Ragubpur Hossain Member House.	1.80	2.25	2.25	0.00	0.00	0.00	0	0.00	0	0.00
361525176	Muktagacha - Austadhar G.C(Balipara) - Molagata Road .	1.80	4.00	4.00	0.00	0.00	0.00	2	1.00	0	0.00
361525177	Char-Shasa - Moshur-Nagar bazar road .	2.00	1.50	1.50	0.00	0.00	0.00	0	0.00	0	0.00
361525178	Begunbari Austadhar G.C - Moshur-nagar bazar.	2.00	1.25	1.25	0.00	0.00	0.00	0	0.00	0	0.00
361525179	Rupakhali Rail Line - Begunbari -Austadhar G.C Road	1.60	2.25	2.25	0.00	0.00	0.00	1	0.45	0	0.00



## BASIC INFORMATION OF ROAD

### DIVISION : DHAKA

### DISTRICT : MYMENSINGH

ROAD CODE	ROAD NAME	CREST WIDTH (m)	TOTAL LENGTH (Km)	SURFACE TYPE-WISE BREAK-UP (Km)				STRUCTURE		EXISTING GAP	
				EARTHEN	FLEXIBLE PAVEMENT (BC)	BRICK PAVEMENT (WBM/HBB/ BFS)	RIGID PAVEMENT (CC/RCC)	NUMBER	SPAN (m)	NUMBER	SPAN (m)
1	2	3	4	5	6	7	8	9	10	11	12
361525180	Hairkandi Rail Line - Begunbari -Austadhar G.C Road	1.50	2.20	2.20	0.00	0.00	0.00	1	0.60	0	0.00
361525181	Bagunbari Rail Line - Begunbari -Austadhar G.C Road	1.45	1.50	1.50	0.00	0.00	0.00	1	0.60	0	0.00
361525182	Fakirkanda Madrasha - Begunbari -Austadhar G.C Road	1.60	1.00	1.00	0.00	0.00	0.00	1	0.60	0	0.00
361525183	Muktagacha Biddagonj G.C - Kabarikanda Via Jaganathpara Road	2.00	3.00	3.00	0.00	0.00	0.00	1	0.60	0	0.00
361525184	Kashimpur Bazar - Putiali River Ghat	1.90	2.00	2.00	0.00	0.00	0.00	1	0.60	0	0.00
361525185	Muktagacha Biddagonj G.C - Kabarikanda Road	1.80	1.50	1.50	0.00	0.00	0.00	0	0.00	0	0.00
361525186	Maskanda Parail - Mymensingh Titas Gas Office- B.k.B Road	1.80	2.25	2.25	0.00	0.00	0.00	1	0.60	0	0.00
361525187	Mymensingh Titas Gas Office- B.k.B Road (Fazaler More) - Dhaka Mym. Highway Road	2.00	0.60	0.60	0.00	0.00	0.00	1	0.30	0	0.00
361525188	Mymensingh Dhaka Highway (Iman sarkar ) To By Pass Road .	1.75	0.32	0.32	0.00	0.00	0.00	0	0.00	0	0.00
361525189	Mymensingh Titas Gas Office- B.k.B Road(Halim Shop) To By Pass road .	1.90	1.00	1.00	0.00	0.00	0.00	0	0.00	0	0.00
361525190	Gopalnagar Bazar - Ghagra U.P Via Mazihati Road .	2.00	5.00	5.00	0.00	0.00	0.00	1	0.60	1	30.00
361525191	Ghagra Chowrasta bazar - Katlashen bazar	1.10	5.00	5.00	0.00	0.00	0.00	1	0.60	0	0.00
361525192	Mymensingh Fulbaria RHD(Wairless More)- Uzanbarera Pucca road.	2.50	1.50	1.50	0.00	0.00	0.00	1	1.20	0	0.00
361525193	Uzan-barera Jalil bender house - Uzan-barera New Mosque	1.50	0.50	0.50	0.00	0.00	0.00	0	0.00	0	0.00
361525194	Uzan- barera Motaleb Shop - Hargozirpar Mosque	1.40	0.50	0.50	0.00	0.00	0.00	0	0.00	0	0.00
361525195	Fulbaria R&H Road (T.V Gate) - Khal Par Army By pass road	1.50	1.00	1.00	0.00	0.00	0.00	0	0.00	0	0.00
361525196	Fulbaria R&H road (Comercial Colledge) - Charpara Hospital road.Via Khalpar	1.55	2.00	2.00	0.00	0.00	0.00	1	6.00	0	0.00
361525197	Fulbaria R&H road (Nowab Ali Member) Khalpar road via Ramjan Ali Chirman House .	1.65	0.50	0.50	0.00	0.00	0.00	0	0.00	0	0.00
361525198	Fulbaria R&H road ( Bridge ) - Kandapara Bridge via Akandabari Mosque	1.35	1.50	1.50	0.00	0.00	0.00	0	0.00	0	0.00
361525199	Akua UP - Nazimbapari Bazar road - Army by pass road via robel house .	1.40	0.50	0.50	0.00	0.00	0.00	0	0.00	0	0.00
361525200	Chukaitola Cantonment road -Akua UP - Nazimbapari Bazar road via Chokaitola borabari	1.35	0.30	0.30	0.00	0.00	0.00	0	0.00	0	0.00
361525201	Army 3rd gate - Akua UP - Nazimbapari Bazar road Via Aktar & bilal House	1.45	0.40	0.40	0.00	0.00	0.00	0	0.00	0	0.00
361525202	Akua UP - Nazimbapari Bazar road - Cantonment road via sarkarbari	1.40	0.40	0.40	0.00	0.00	0.00	0	0.00	0	0.00
361525203	Fulbaria R&H road (Kandapara Firoza Mension)- Maskanda Parail road.via maddabarera bazar.	3.00	2.00	2.00	0.00	0.00	0.00	0	0.00	0	0.00
361525204	Fulbaria R&H road (Kandapara Edgah Math) - Uzanbarera Pucca road	1.35	1.00	1.00	0.00	0.00	0.00	0	0.00	0	0.00
361525205	Akua Moralpara (Gaveyard More ) - Nayapara Khal Bridge via Cadet Collige Boundary Wall .	1.20	0.40	0.40	0.00	0.00	0.00	0	0.00	0	0.00
361525206	Habul bapari road (A.D.C more ) Moralpara Charpara Road .	3.00	0.25	0.25	0.00	0.00	0.00	0	0.00	0	0.00
361525207	Jubli Quarter Nambari bari road - Habulbapari more Maddabarera road	1.80	0.25	0.25	0.00	0.00	0.00	0	0.00	0	0.00
361525208	Akua Darbarsarif road - Khalpar road	1.40	0.25	0.25	0.00	0.00	0.00	0	0.00	0	0.00
361525209	Dhaka R&H road - Maskanda Parail road (Jalal Shop)	3.66	2.00	2.00	0.00	0.00	0.00	1	4.00	0	0.00
361525210	Hazi Abdulbari Brick field -Bati Barera Pry. School via Khanbari .	1.45	0.50	0.50	0.00	0.00	0.00	0	0.00	0	0.00
361525211	Dhaka R&H road (Ration board office ) - pachar bari road.	3.20	2.00	2.00	0.00	0.00	0.00	1	1.20	0	0.00
361525212	Dhaka R&H road (Gigargacha) - Sikarikanda Madrasha road via chanumidda house .	2.50	2.00	2.00	0.00	0.00	0.00	1	1.20	0	0.00
361525213	Nayapara Pucca road( Muklachar Rahaman house) - Cadet colledge Boundary .	1.20	0.50	0.50	0.00	0.00	0.00	0	0.00	0	0.00
361525214	Nayapara Hafiz Mansion - Nayapara Khalpar road Up to cadet colledge .	1.20	0.50	0.50	0.00	0.00	0.00	0	0.00	0	0.00
361525215	New Mym.Kishorgonj (Brack Office) - Old Mym. Kishorgonj road (Mill gate)	3.05	1.50	1.50	0.00	0.00	0.00	0	0.00	0	0.00
361525216	Char Ishwardia Pry School - W.D.B road (Tayeb Fakir)	3.66	2.00	2.00	0.00	0.00	0.00	0	0.00	0	0.00
361525217	Char-Laxmipur P.School - G.C Road (Kalakurarpar).	2.10	2.30	2.30	0.00	0.00	0.00	1	1.20	0	0.00
361525218	Mymensingh Netrokona R&H (Kusto Hospital) - Rajgonj Bazar.	3.50	8.00	8.00	0.00	0.00	0.00	3	2.44	0	0.00

## BASIC INFORMATION OF ROAD

**DIVISION : DHAKA**

**DISTRICT : MYMENSINGH**

ROAD CODE	ROAD NAME	CREST WIDTH (m)	TOTAL LENGTH (Km)	SURFACE TYPE-WISE BREAKE-UP (Km)				STRUCTURE		EXISTING GAP		
				EARTHEN	FLEXIBLE PAVEMENT (BC)	BRICK PAVEMENT (WBM/HBB/BFS)	RIGID PAVEMENT (CC/RCC)	NUMBER	SPAN (m)	NUMBER	SPAN (m)	
1	2	3	4	5	6	7	8	9	10	11	12	
361525219	Razgonj bazar - Tompara bazar road via goramara , Muktizudda bazar .	3.20	6.00	6.00	0.00	0.00	0.00	3	1.80	0	0.00	
361525220	Kishorgonj R&H(Puliamari )- Muktizudda bazar .	3.10	4.00	4.00	0.00	0.00	0.00	2	1.20	0	0.00	
361525221	Netrokona R&H (RashidpurMosque) - Bijohnagor Kishorgonj road via Mohazumpur road	3.20	12.00	12.00	0.00	0.00	0.00	5	3.00	0	0.00	
361525222	Netrokona R&H at Rashidpur - Mym. Haluaghat R&H road.	3.00	4.00	4.00	0.00	0.00	0.00	1	0.60	0	0.00	
361525223	Netrokona R&H - Kishnapur road via shabazpur	2.50	3.00	3.00	0.00	0.00	0.00	1	0.60	0	0.00	
<b>VILLAGE ROAD-B TOTAL: 175 Nos. Road</b>				358.64	355.39	1.88	1.38	0.00	302	480.01	4	118.00
<b>MYMENSINGH-S UPAZILA TOTAL: 239 Nos. Road</b>				676.42	577.27	87.37	11.68	0.10	754	1399.42	18	1023.20