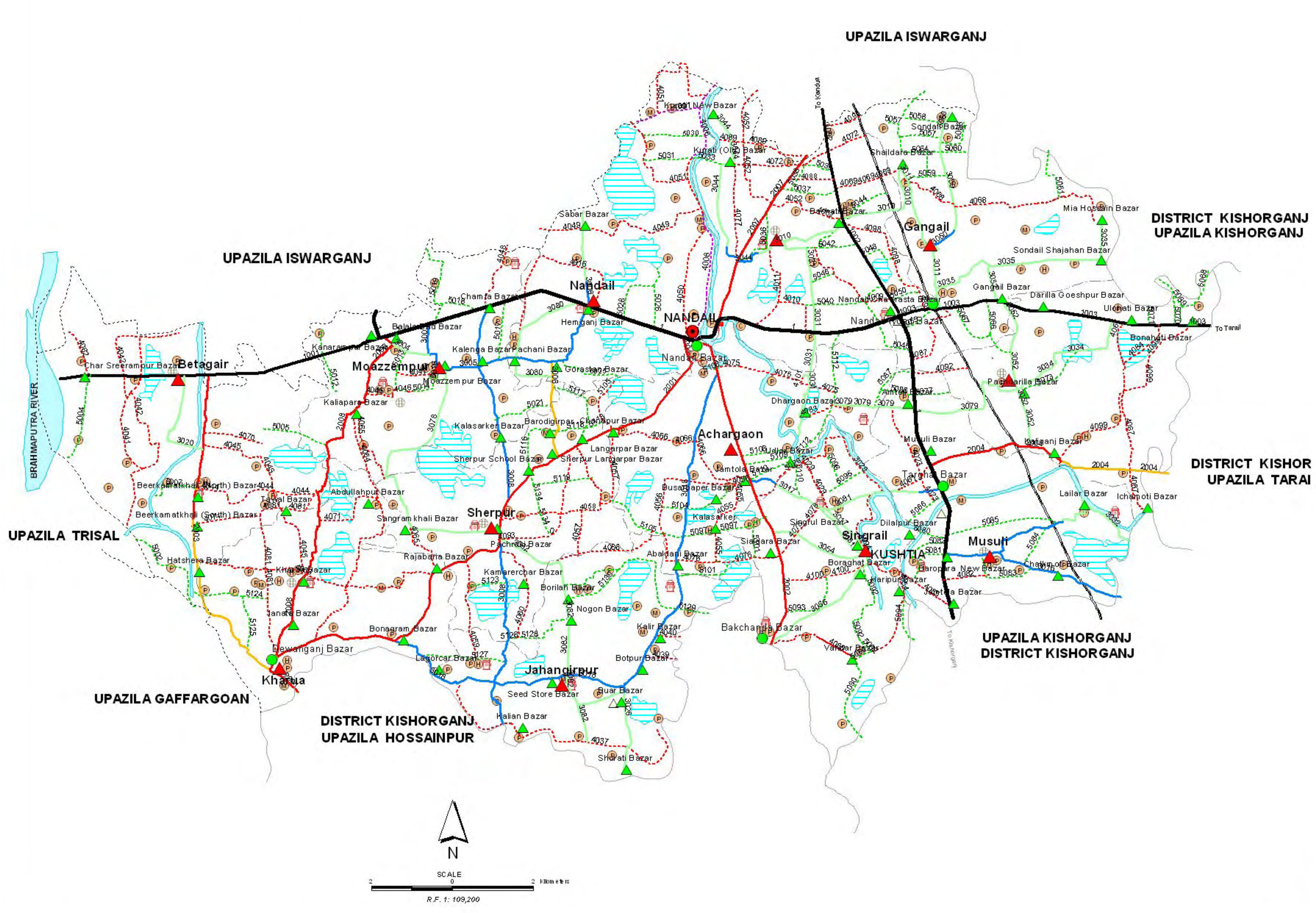
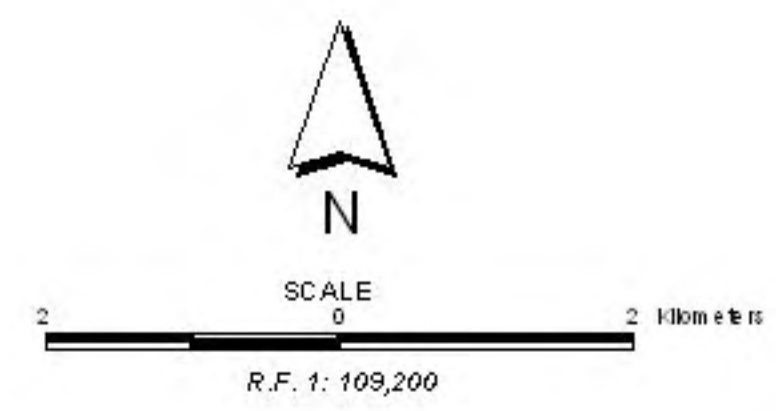


ROAD MAP NANDAIL UPAZILA MYMENSINGH DISTRICT



LEGEND

- Administrative Boundary**
- International Boundary
 - District Boundary
 - Upazila Boundary
 - Union Boundary
 - Municipal Boundary
- Administrative HQs**
- District HQ
 - Upazila HQ
 - Union HQ
- Physical Infrastructures**
- National Highways
 - Regional Highways
 - Zila Road
 - Upazila Road (Pucca)
 - Upazila Road (Katcha)
 - Union Road (Pucca)
 - Union Road (Katcha)
 - Village Road A (Pucca)
 - Village Road A (Katcha)
 - Village Road B (Pucca)
 - Village Road B (Katcha)
 - Paurashava Road
 - Railway Network
 - Embankment
 - Telecommunication line
 - Power Transmission Line
- Natural Features**
- Wide River
 - Water Bodies
 - Sandy Area
 - Khal
 - Forest
 - Hill
- Socio-Economic Infrastructures**
- Growth Centre
 - Small Hat/Bazar
 - Police Station
 - Upazila Health Complex
 - Family welfare Centre
 - Community Clinic
 - Post Office
 - College
 - High School
 - Primary School
 - Madrasa
 - Mosque
 - Ashrayan/Abasan
 - Temple



Compiled from : LGED Upazila Base Maps 1994-95, Landsat TM 1999, GPS Survey 1999 and Field Checking In November 2004.
 Projection : Lambert's Conformal Conic
 PREPARED BY : GIS UNIT
 LOCAL GOVERNMENT ENGINEERING DEPARTMENT

BASIC INFORMATION OF ROAD

DIVISION : DHAKA

DISTRICT : MYMENSINGH

ROAD CODE	ROAD NAME	CREST WIDTH (m)	TOTAL LENGTH (Km)	SURFACE TYPE-WISE BREAK-UP (Km)				STRUCTURE		EXISTING GAP	
				EARTHEN	FLEXIBLE PAVEMENT (BC)	BRICK PAVEMENT (WBM/HBB/BFS)	RIGID PAVEMENT (CC/RCC)	NUMBER	SPAN (m)	NUMBER	SPAN (m)
1	2	3	4	5	6	7	8	9	10	11	12

UPAZILA : NANDAIL

ROAD TYPE : UPAZILA ROAD

361722001	Nandail H.Q - Dewanganj G.C Rd.	7.31	17.00	0.00	17.00	0.00	0.00	38	149.00	0	0.00	
361722002	Nandail H.Q - Bakchanda G.C Rd.	7.31	8.80	0.00	8.80	0.00	0.00	33	83.03	0	0.00	
361722003	Madhupur R&H - Dewanganj G.C Rd.	7.31	9.60	4.50	5.10	0.00	0.00	18	44.60	0	0.00	
361722004	Musulli R&H - Tarail GC Rd.	7.31	5.70	1.20	3.50	1.00	0.00	4	6.98	0	0.00	
361722007	Nandail H.Q - Atharabari GC Rd.	7.32	5.27	0.00	5.27	0.00	0.00	4	9.90	0	0.00	
361722008	Kanarampur R&H - Dewanganj GC Road	4.87	11.00	0.35	2.35	8.30	0.00	8	36.44	0	0.00	
UPAZILA ROAD TOTAL: 6 Nos. Road				57.37	6.05	42.02	9.30	0.00	105	329.95	0	0.00

ROAD TYPE : UNION ROAD

361723003	Major Bus stand - Moazzempur U.P Rd	4.80	1.50	0.00	1.50	0.00	0.00	2	4.00	0	0.00	
361723004	Kanarampur Bazar - Moazzempur U.P Office Via Syedgoan	4.00	1.15	1.15	0.00	0.00	0.00	3	5.00	0	0.00	
361723005	Moazzempur U.P - Goras than Bazar Road	4.87	5.00	0.00	0.30	4.70	0.00	14	18.80	0	0.00	
361723006	Jhalua Bazar(Nandail U.P) - Dateratia bazar	4.87	2.50	2.20	0.30	0.00	0.00	3	6.90	0	0.00	
361723007	Nandail U.P (Jalua bazar) - Sherpur Langarpar Bazar Rd.	4.87	5.50	3.50	0.00	2.00	0.00	5	5.45	0	0.00	
361723008	Chamta- Sherpur U.P To Kalian Bazar (PMC)	4.87	19.17	0.00	0.60	18.57	0.00	13	17.89	0	0.00	
361723010	Chandipasha U.P - Shialdhara Bazar Road via Bashati bazar	4.65	5.22	5.22	0.00	0.00	0.00	8	11.70	0	0.00	
361723011	Nandail Road Bazar - Shialdhah bazar Rd. via Gangail U.P	3.60	3.40	3.10	0.00	0.30	0.00	7	8.87	0	0.00	
361723016	Baropara Bazar - Nilgonj bazar Rd. via Mosull U.P & Chakmoti Bazar (PMC)	4.50	5.88	0.00	0.00	5.88	0.00	11	23.64	1	0.60	
361723017	Jamtola bazar (M) -Singral U.P(bazar)	4.26	4.33	3.33	0.00	1.00	0.00	10	15.05	4	0.00	
361723018	Nandail - JahangairpurU.P To Banogram (Dewanganj) (PMC)	4.00	16.40	4.27	1.99	10.14	0.00	22	57.60	0	0.00	
361723020	Batagor U.P - Char Uttarbanth(Birkamat Khali) Road	4.26	6.25	6.25	0.00	0.00	0.00	3	5.50	2	0.00	
361723026	JahangairpurU.P.- Shurati bazar road via bottola bazar	4.00	4.15	4.15	0.00	0.00	0.00	3	9.63	3	0.00	
361723031	Chandipasha UP - Dhargaon Bazar road via Goshpala Busstand	4.00	4.70	4.70	0.00	0.00	0.00	6	11.20	0	0.00	
361723032	Musuli U.P - Ichamoti Bazar road via Lilar bazar Rd.	3.65	3.10	2.10	0.00	1.00	0.00	5	6.10	3	4.60	
361723034	Rajgati UP - Ullohati Bazar Road	3.50	2.40	2.40	0.00	0.00	0.00	5	6.20	0	0.00	
361723035	Gangail UP- Sundil bazar(Paikura) Rd. via Sundil Shahjahan bazar	3.96	4.60	4.60	0.00	0.00	0.00	11	41.40	0	0.00	
361723044	Chandipasha UP - New Kurati Bazar road via old Kurat bazar	4.88	4.90	3.20	1.30	0.40	0.00	6	9.75	0	0.00	
361723050	Gangail UP - MiaHossain Bazar(Banga Bazar) Road	4.50	5.00	4.00	0.00	1.00	0.00	4	8.60	0	0.00	
361723052	Gangail Bazar - Rajgati UP to Mussulli TarailUZR Road	4.50	4.00	4.00	0.00	0.00	0.00	3	6.10	1	3.00	
361723054	Shialdhara Bazar - Singrail UP	4.50	2.20	2.20	0.00	0.00	0.00	3	6.10	0	0.00	
361723056	Bakchanda GC - Singrail UP Road via boraghat bazar	4.50	4.50	4.50	0.00	0.00	0.00	4	6.20	0	0.00	
361723078	Moazzempur U.P- Fandkhali Road-Panchrukhi Bazar	4.20	10.30	9.80	0.00	0.50	0.00	6	35.40	2	4.00	
361723079	Razghati UP - Dhargaon Bazar road via Amlitola Bazar	3.50	5.00	5.00	0.00	0.00	0.00	0	0.00	0	0.00	
361723080	Jhaluabazar (Nandail UP) - Gorostanbazar via Pachania High School Road	3.50	2.50	1.50	0.00	1.00	0.00	2	3.00	0	0.00	
361723081	Shingal UP - Targhat GC Road	3.50	2.00	1.20	0.00	0.80	0.00	1	30.00	0	0.00	
361723082	Panchrukhibazar - Jahangirpur UP	3.66	6.50	6.50	0.00	0.00	0.00	0	0.00	0	0.00	
UNION ROAD TOTAL: 27 Nos. Road				142.15	88.87	5.99	47.29	0.00	160	360.08	16	12.20

ROAD TYPE : VILLAGE ROAD-A

361724006	Nandail - Rasulpur	3.80	6.63	4.13	0.00	2.50	0.00	12	15.94	3	4.60
361724009	Mirsripur - Khamangoan	4.00	3.50	3.50	0.00	0.00	0.00	7	9.80	5	9.00
361724010	Amlitola Bas Stand - Misripur-Bashati Bazar	3.65	2.15	2.15	0.00	0.00	0.00	4	3.63	2	4.00
361724011	Nandail - Bashail H/School	3.80	7.99	7.99	0.00	0.00	0.00	8	9.10	6	11.00
361724023	Targhat Bazar - Palahar Busstand	4.26	2.90	2.90	0.00	0.00	0.00	4	3.20	3	3.60

BASIC INFORMATION OF ROAD

DIVISION : DHAKA

DISTRICT : MYMENSINGH

ROAD CODE	ROAD NAME	CREST WIDTH (m)	TOTAL LENGTH (Km)	SURFACE TYPE-WISE BREAK-UP (Km)				STRUCTURE		EXISTING GAP	
				EARTHEN	FLEXIBLE PAVEMENT (BC)	BRICK PAVEMENT (WBM/HBB/BFS)	RIGID PAVEMENT (CC/RCC)	NUMBER	SPAN (m)	NUMBER	SPAN (m)
1	2	3	4	5	6	7	8	9	10	11	12
361724029	Singrail Bazar - Udlar Bazar	3.65	1.60	1.60	0.00	0.00	0.00	3	1.80	1	1.00
361724037	Dashdhar Kanaikandi Rd	3.65	5.71	5.71	0.00	0.00	0.00	4	2.55	7	8.50
361724039	Raypasa Bakchanda Bazar Rd	3.66	1.10	1.10	0.00	0.00	0.00	0	0.00	4	7.00
361724040	Raypasa Bakchanda Rd	3.80	0.64	0.64	0.00	0.00	0.00	1	0.60	1	2.00
361724041	Charsreerampur - Char Uttarban	3.65	5.50	5.50	0.00	0.00	0.00	3	5.10	2	4.00
361724042	Bolirghat - Charsreerampur Rd.(Batagor U.P)	3.00	4.53	4.53	0.00	0.00	0.00	2	4.00	2	4.50
361724044	Abdullahpur - Shibpur Rd	3.00	1.80	1.80	0.00	0.00	0.00	3	5.10	1	2.00
361724045	Atharampur - Betagair Rd	4.00	4.48	4.48	0.00	0.00	0.00	3	4.40	1	2.00
361724046	Moazzampur - Kutubpur Rd	3.50	1.40	1.40	0.00	0.00	0.00	1	1.60	1	2.00
361724047	Moazzampur - Daytapur Rd.	3.50	1.60	1.60	0.00	0.00	0.00	2	2.70	0	0.00
361724048	Chamta bazar - Goshai chandura Rd	3.00	2.50	1.85	0.00	0.65	0.00	3	6.60	0	0.00
361724049	Daleratia Bazar - Rasulpur Rd	4.00	4.12	4.12	0.00	0.00	0.00	3	4.60	2	5.00
361724050	Nandail bazar - Rasulpur Rd.	3.50	1.50	1.50	0.00	0.00	0.00	2	2.60	1	2.00
361724051	Nizz banil - Kurati Eidgha Rd.	3.60	4.35	4.35	0.00	0.00	0.00	3	3.20	1	1.00
361724052	Boronakauda - Bashati Rd.	3.20	4.60	4.60	0.00	0.00	0.00	3	5.10	1	1.00
361724053	Jamtola - Kaligonj	3.60	3.35	3.35	0.00	0.00	0.00	2	2.60	1	2.00
361724054	Haripur P/S- Harnipur Chow Talea Fereeghat	3.20	5.20	5.20	0.00	0.00	0.00	3	2.70	1	1.00
361724055	Hawlapara - Udong Modhupur Rd.	3.60	2.40	2.40	0.00	0.00	0.00	2	2.60	1	2.00
361724056	Abaldani bazar - Jamtala Via Singdhai .	3.65	2.40	2.40	0.00	0.00	0.00	2	2.90	1	2.00
361724057	Madari nagar - Sherpur barapara Rd.	3.50	3.50	3.50	0.00	0.00	0.00	2	2.60	2	3.00
361724058	Sherpur Madrasha - Longepar Pachrukhe	3.20	3.00	2.40	0.00	0.60	0.00	3	22.60	0	0.00
361724059	Raja baria - Ditpur Rd.	3.80	2.60	2.60	0.00	0.00	0.00	2	2.40	1	2.00
361724060	Nandail Dewangonj FRB- Dala para Rd.	3.00	1.50	1.50	0.00	0.00	0.00	1	0.60	1	2.00
361724061	Dilalpur -Kishoregonj border Rd	3.00	3.00	3.00	0.00	0.00	0.00	3	4.60	1	1.00
361724062	Betagair Batali Rd	3.00	1.52	1.17	0.35	0.00	0.00	2	2.10	0	0.00
361724063	Hatshira bazar - Rajabaria bazar	4.00	6.25	6.25	0.00	0.00	0.00	14	22.67	0	0.00
361724064	Saluapara FRB - Kaliapara bazar	4.00	7.30	7.30	0.00	0.00	0.00	9	32.05	4	0.00
361724065	Rajabaria bazar - Kalipara bazar	3.65	4.90	4.90	0.00	0.00	0.00	8	24.20	2	0.00
361724066	Jamtola bazar - Champur P/school	4.26	4.30	4.30	0.00	0.00	0.00	6	7.30	1	0.00
361724067	Shumganj bazar -Shimultoli bazar road	3.80	5.35	5.35	0.00	0.00	0.00	8	9.40	0	0.00
361724068	Shaldara bazar - Sundail Paikura bazar	3.65	11.15	10.15	0.00	1.00	0.00	17	26.10	1	0.90
361724069	Sangradi RHD - Atarampur	4.88	4.00	0.00	4.00	0.00	0.00	0	0.00	0	0.00
361724070	Chaitankhali Bazar - Kharua Bazar .	3.60	5.10	4.30	0.00	0.80	0.00	8	14.24	0	0.00
361724071	Birkamatkhali -Tawal Bazar	4.88	5.10	0.00	0.00	5.10	0.00	1	2.00	0	0.00
361724072	Rasulpur R&H - Kurati bazar	3.90	3.20	3.20	0.00	0.00	0.00	3	6.40	0	0.00
361724073	Back chanda G.C - Kali bazar	3.00	1.50	1.50	0.00	0.00	0.00	2	2.60	0	0.00
361724074	Madani Nagar FRB Dholapara bazar	4.50	8.50	8.50	0.00	0.00	0.00	5	10.10	1	2.00
361724075	Nandail GC - Amritola RHD	4.10	5.50	4.50	0.00	1.00	0.00	4	7.60	0	0.00
361724076	Shialdhora FRB - Abaldhoni Bazar	4.00	2.80	2.80	0.00	0.00	0.00	2	3.80	0	0.00
361724077	Chandipasha UP to Kurati bazar	3.80	4.50	4.50	0.00	0.00	0.00	3	5.20	1	2.00
361724078	Shialdhara Bazar - Singrail bazar	3.90	2.00	2.00	0.00	0.00	0.00	3	6.00	0	0.00
361724079	Jamtola bazar - Odong Modhupur	2.70	4.00	4.00	0.00	0.00	0.00	1	2.00	0	0.00
361724080	Bakchanda bazar - Horipur Chowrasta Rd.	3.96	2.75	0.00	2.75	0.00	0.00	2	1.90	2	5.60
361724081	Dewanganj GC - Tawal Bazar	4.20	5.50	4.65	0.00	0.85	0.00	3	7.00	0	0.00
361724082	Nayapara - Narakona Rd.	3.50	5.20	5.20	0.00	0.00	0.00	3	1.80	5	8.00
361724083	Sutratia - Dhargoan	2.50	1.60	1.60	0.00	0.00	0.00	2	4.00	2	3.00
361724084	Nandail Surati Rd.- Udlor bazar Rd.	3.20	3.45	3.45	0.00	0.00	0.00	6	8.30	0	0.00
361724085	Jamtola RHD-Dilalpur H/S - Burarghat-Achargaon(Jamtola) Rd.	3.80	4.10	4.10	0.00	0.00	0.00	1	1.50	3	3.50
361724086	Kashinagar - Abdullahpur Rd.	3.20	3.90	3.90	0.00	0.00	0.00	5	2.85	2	2.50
361724087	Nandail Rd. - Albarabari Sundail Rd.	3.50	4.00	4.00	0.00	0.00	0.00	7	21.50	2	2.00
361724088	Kendua RHD - Bashati bazar Rd.	3.00	3.05	3.05	0.00	0.00	0.00	3	5.49	4	5.00
361724089	Khamargoan - Kurati Rd.	2.50	3.00	3.00	0.00	0.00	0.00	4	2.40	7	10.00
361724090	Atharabari - Royalbari	4.50	0.90	0.90	0.00	0.00	0.00	5	4.80	0	0.00
361724091	Atharabari bazar - Lakhmigonj bazar	4.87	2.60	0.00	2.60	0.00	0.00	2	3.40	0	0.00
361724092	Amlitola busstand - Rajgati U.P.	4.87	4.20	4.20	0.00	0.00	0.00	9	16.95	0	0.00
361724093	Pauchrukhi bazar(Sherpur U.P) - Longepar bazar	3.65	4.45	3.95	0.00	0.50	0.00	8	35.15	2	0.00
361724094	Gabrunbap briged - Singruil U.P.(Bazar)	3.25	5.30	5.30	0.00	0.00	0.00	9	7.79	3	0.00

BASIC INFORMATION OF ROAD

DIVISION : DHAKA

DISTRICT : MYMENSINGH

ROAD CODE	ROAD NAME	CREST WIDTH (m)	TOTAL LENGTH (Km)	SURFACE TYPE-WISE BREAK-UP (Km)				STRUCTURE		EXISTING GAP		
				EARTHEN	FLEXIBLE PAVEMENT (BC)	BRICK PAVEMENT (WBM/HBB/ BFS)	RIGID PAVEMENT (CC/RCC)	NUMBER	SPAN (m)	NUMBER	SPAN (m)	
1	2	3	4	5	6	7	8	9	10	11	12	
361724095	Gabrunbap Ghat - Musuli U.P(bazar).	4.26	1.75	1.75	0.00	0.00	0.00	4	52.15	0	0.00	
361724096	Nandail bazar - Rasulpur via bhuiyan para	4.26	8.50	2.25	1.20	5.05	0.00	11	25.52	0	0.00	
361724097	Nandail RHD(HQ) - Madhya bashati	4.88	3.25	3.25	0.00	0.00	0.00	3	6.10	0	0.00	
361724098	Bashati RHD - Khalballah Bazar	4.88	7.99	7.99	0.00	0.00	0.00	4	7.60	1	3.00	
361724099	Ulluhati RHD - kaliganj Bazar	4.50	5.40	5.40	0.00	0.00	0.00	3	5.10	1	4.00	
361724100	Singrail UP - Back chanda FRB	4.50	3.00	3.00	0.00	0.00	0.00	3	5.60	0	0.00	
361724101	Singrail UP - Horipur Bazar	4.50	3.50	3.50	0.00	0.00	0.00	2	4.40	0	0.00	
361724102	Mozzempur U.P. - Kaliapara bazar Via Bahadurpur H/S	3.90	4.39	3.59	0.00	0.80	0.00	4	8.50	0	0.00	
361724105	Jhalua Bridge(Nandail UP) - Jhalna Sherpur	3.65	6.60	6.60	0.00	0.00	0.00	8	20.40	4	9.00	
VILLAGE ROAD-A TOTAL: 71 Nos. Road				280.90	251.15	10.90	18.85	0.00	298	579.18	101	149.70

ROAD TYPE : VILLAGE ROAD-B

361725002	Mollikbari - Trishal Border Rd.	3.00	2.95	2.95	0.00	0.00	0.00	1	0.60	1	2.00
361725004	Modupur Balipara - Barihat Rd.	3.00	1.28	1.28	0.00	0.00	0.00	1	0.45	1	2.50
361725005	Modupur - Kadirpur	3.50	2.00	2.00	0.00	0.00	0.00	1	1.50	2	2.00
361725007	Beer Kanatkhal bazar - Polasir Rd.	3.50	1.15	1.15	0.00	0.00	0.00	2	1.40	0	0.00
361725012	Kutubpur - Bahadurpur Nagar Rd	2.70	2.16	2.16	0.00	0.00	0.00	1	4.40	3	2.50
361725013	Kamalpur - Syedgoan Rd	4.00	1.90	1.90	0.00	0.00	0.00	1	0.60	2	6.00
361725014	Moazzempur - Kamalpur Rd	3.50	1.40	1.40	0.00	0.00	0.00	2	5.16	2	3.00
361725016	Syedgoan - Bahadurpur Rd.	3.50	1.90	1.90	0.00	0.00	0.00	2	1.20	2	5.00
361725017	Shadullahnager - Tosara Rd	3.50	1.63	1.63	0.00	0.00	0.00	2	2.60	2	4.00
361725018	Chamta bazar - Atkapara Rd	2.50	1.05	1.05	0.00	0.00	0.00	1	0.60	1	2.00
361725019	Ramjibanpur - Atkapara	3.00	0.73	0.73	0.00	0.00	0.00	1	0.60	1	2.00
361725021	Sherpur D.C.Rd. - Chamta Kalian Rd.	2.50	1.80	1.80	0.00	0.00	0.00	2	3.64	1	4.00
361725025	Gorastan bazar - Sherpur Rd.	4.00	1.80	1.80	0.00	0.00	0.00	1	2.00	0	0.00
361725026	Mymensing - Kishorgonj RHD -Zalua .	3.50	1.60	0.80	0.80	0.00	0.00	3	2.10	3	8.00
361725028	Showket Busstand - Nandail Panchpara Rd.	3.50	1.50	0.75	0.00	0.75	0.00	1	0.60	2	4.00
361725030	Kurati Ghat - Rasulpur Rd.	3.00	2.10	2.10	0.00	0.00	0.00	3	2.10	1	2.00
361725031	Rasulpur Pry. School - Monakasha Nutun bazar Rd.	3.00	1.25	1.25	0.00	0.00	0.00	0	0.00	2	3.00
361725035	Kurati - Kusaruli Rd.	3.20	0.75	0.75	0.00	0.00	0.00	7	5.12	7	10.00
361725036	Nandail - Atharobari FRBVia Chandpasa U.P	3.20	1.43	0.43	1.00	0.00	0.00	1	0.60	0	0.00
361725037	Longpur - Chamarullah Rd.	3.00	1.55	1.55	0.00	0.00	0.00	5	8.40	4	6.50
361725038	Longpur Chamarulla Rd. - Nizz bari Kurati Eidgah Rd.	3.00	0.80	0.80	0.00	0.00	0.00	1	0.60	1	1.00
361725039	Bashati R&H(Bazar)-- Nandail Atharobari Road.	2.80	0.54	0.54	0.00	0.00	0.00	1	1.50	2	2.50
361725040	Ghospala Busstand - Khamargoan Rd.	2.65	1.35	1.35	0.00	0.00	0.00	1	5.48	2	2.50
361725041	Bashati bazar - Goshpala Rd.	3.65	0.90	0.90	0.00	0.00	0.00	0	0.00	2	3.50
361725042	Kendua chowrasta RHD - Bashati H/O Aman Fakir Rd.	4.26	0.80	0.80	0.00	0.00	0.00	0	0.00	2	2.50
361725043	Chowrasta Kendua RHD - Khamargoan U.P.Office Rd.	4.00	0.75	0.75	0.00	0.00	0.00	1	0.60	1	1.00
361725044	Bashati bazar - Bahirbanail Rd.	3.50	1.45	1.45	0.00	0.00	0.00	2	0.90	2	2.50
361725045	Baraigram - Misripur Khamargram Rd.	3.00	2.00	2.00	0.00	0.00	0.00	1	0.60	3	4.50
361725046	Goshpala Busstand - Misripur Pry.School Rd.	3.00	0.65	0.65	0.00	0.00	0.00	0	0.00	2	3.00
361725048	RHD Rd. - Bashati Rd.	3.00	0.80	0.80	0.00	0.00	0.00	2	1.20	1	1.00
361725049	Misripur Pry.School - Bashati Nandail Rd.	3.65	0.50	0.50	0.00	0.00	0.00	1	0.60	0	0.00
361725050	Chowrasta Kendua RHD - Baraigram Rd.	3.00	0.75	0.75	0.00	0.00	0.00	2	0.90	0	0.00
361725055	Aranaypasha - Nandail Rd.	3.65	1.90	1.90	0.00	0.00	0.00	3	2.73	3	4.00
361725056	Ghata Pry. School - Atharabari Rd.	3.20	1.15	1.15	0.00	0.00	0.00	3	2.10	3	3.50
361725057	Ghata - Uttar Barial Rd.	3.65	2.12	2.12	0.00	0.00	0.00	4	3.70	3	5.00
361725058	Ghata Madrasha - Shildhar bazar Rd.	3.65	1.97	1.97	0.00	0.00	0.00	6	3.00	3	3.50
361725059	Ghata Rd. - Bonura Pry.School Rd.	2.50	1.15	1.15	0.00	0.00	0.00	1	0.60	1	1.00
361725060	Ghata U.P. Office - Kendua Border Rd.	2.50	0.75	0.75	0.00	0.00	0.00	0	0.00	3	3.50
361725061	Sundail Atharobari Rd. - Nasratpur Rd.	3.00	1.50	1.50	0.00	0.00	0.00	4	1.80	2	2.50
361725062	Uttar Banil ghata - Atharabari Rd.	3.00	0.50	0.50	0.00	0.00	0.00	1	3.50	0	0.00
361725063	Ghata U.P.Office - Atharabari Rd.	2.50	1.25	1.25	0.00	0.00	0.00	1	1.50	1	1.00
361725064	Chowrasta - Atharabari Rd.	3.96	1.41	1.41	0.00	0.00	0.00	1	1.50	1	1.00
361725065	Ghata - Atharabari Sundail Rd.	3.65	0.55	0.55	0.00	0.00	0.00	2	1.20	1	1.00
361725066	Pankar hati - Darilla Rd.	3.50	2.00	2.00	0.00	0.00	0.00	2	1.05	3	4.50

BASIC INFORMATION OF ROAD

DIVISION : DHAKA

DISTRICT : MYMENSINGH

ROAD CODE	ROAD NAME	CREST WIDTH (m)	TOTAL LENGTH (Km)	SURFACE TYPE-WISE BREAK-UP (Km)				STRUCTURE		EXISTING GAP	
				EARTHEN	FLEXIBLE PAVEMENT (BC)	BRICK PAVEMENT (WBM/HBB/BFS)	RIGID PAVEMENT (CC/RCC)	NUMBER	SPAN (m)	NUMBER	SPAN (m)
1	2	3	4	5	6	7	8	9	10	11	12
361725067	Nandail Rd. - Panker hati Rd.	3.50	1.50	1.50	0.00	0.00	0.00	3	4.80	2	2.50
361725068	chowrasta Tarail - Border of Ditpur Borail Rd.	3.20	1.50	1.50	0.00	0.00	0.00	2	12.79	2	3.50
361725069	Borail bazar - Korla para border of Kendua	2.40	0.80	0.80	0.00	0.00	0.00	0	0.00	2	2.50
361725070	Chowrasta Tarail Rd. - Borail bazar Rd.	2.50	0.90	0.90	0.00	0.00	0.00	1	0.45	1	1.00
361725071	Kashinagar - Kalapara Rd.	3.04	2.00	2.00	0.00	0.00	0.00	2	4.00	2	2.50
361725073	Jamtola Kaligonj Rd. - Belbedra Rd.	3.65	1.45	1.45	0.00	0.00	0.00	1	0.45	2	2.00
361725076	RHD at Palhar - Rail line	3.00	1.50	1.50	0.00	0.00	0.00	5	6.70	2	2.50
361725077	Mymensing Kishorgonj RHD - Charpara Rd.	2.00	0.50	0.50	0.00	0.00	0.00	1	0.60	1	1.50
361725080	Myn - Kishorgonj RHD Rd.	3.65	0.51	0.51	0.00	0.00	0.00	1	1.20	1	50.00
361725082	Myn-Kishorgonj - Nagar kuchuri P/School Rd.	2.40	0.90	0.90	0.00	0.00	0.00	0	0.00	2	2.50
361725083	Merenga - Nilgonj Rd.	2.50	0.55	0.55	0.00	0.00	0.00	0	0.00	2	2.00
361725084	indergati Madrasha - Rail line	3.04	1.00	1.00	0.00	0.00	0.00	2	1.20	2	2.50
361725085	Myn Kishorgonj - Mizehati Rd.	3.65	2.80	2.80	0.00	0.00	0.00	2	1.20	2	2.50
361725086	Tararghat bazar - Paneh Musulli Rd.	3.65	0.51	0.51	0.00	0.00	0.00	0	0.00	1	2.00
361725087	Palahar - Dargah bazar Rd.	2.50	1.25	1.25	0.00	0.00	0.00	3	1.65	0	0.00
361725088	Palahar Mouza - Dargoan bazar H/o Akber Ali Rd.	2.50	1.05	1.05	0.00	0.00	0.00	1	0.60	2	2.50
361725090	Dilalpur H/S - Haripur Chowrasta Rd.	3.80	2.70	2.70	0.00	0.00	0.00	4	2.80	3	3.50
361725092	Singrail U.P Office-Boravghat - Horipur Rd.	3.96	2.95	2.95	0.00	0.00	0.00	3	3.20	2	2.50
361725093	Nandail - Backchand Rd.	3.66	1.75	1.75	0.00	0.00	0.00	3	5.48	2	2.50
361725094	Buraghat - Haripur Rd.rpar	3.04	1.20	1.20	0.00	0.00	0.00	2	1.20	0	0.00
361725095	Singrail Bhatipara - Purba Nadir par .	3.65	1.00	1.00	0.00	0.00	0.00	1	0.60	1	1.50
361725096	Singrail Vatipara - Purba Nadir par - konadangar Rd.	3.66	1.00	1.00	0.00	0.00	0.00	1	0.60	2	2.50
361725097	Singrail - Udong Modupur Rd.	3.96	2.10	2.10	0.00	0.00	0.00	3	8.10	0	0.00
361725099	Shildara bazar - Abalhari bazar Rd.	2.50	0.52	0.52	0.00	0.00	0.00	0	0.00	2	3.50
361725101	Deweldangra Udong modhupur Rd.	3.65	1.40	1.40	0.00	0.00	0.00	2	1.20	2	3.50
361725102	Abaldanir bazar - Deweldangra Udong Modhupur Rd.	3.50	1.25	1.25	0.00	0.00	0.00	0	0.00	1	2.00
361725104	Jamtala bazar - Howlapara Rd.	3.28	2.05	2.05	0.00	0.00	0.00	3	7.10	2	2.00
361725105	Singdhai - Shekerdanga Rd.	3.96	2.00	2.00	0.00	0.00	0.00	3	2.20	3	5.00
361725106	Nandail Hasanpur Rd.- Goiskhali Rd.	3.50	1.00	1.00	0.00	0.00	0.00	3	3.60	1	2.00
361725108	Nandail Hossainpur - Purbasib nagar Rd.	3.65	1.20	1.20	0.00	0.00	0.00	1	0.60	1	2.00
361725109	Nandail - Hossainpur Rd.	3.65	1.25	1.25	0.00	0.00	0.00	1	0.60	2	3.00
361725110	Jamtola Singrail U.P. Office - Udlor Bazar Rd.	3.65	0.90	0.90	0.00	0.00	0.00	1	1.00	0	0.00
361725112	Goshpala - Udlor bazar Rd.	3.90	3.76	3.76	0.00	0.00	0.00	5	8.95	3	5.00
361725116	Kapalohar - Longer Par Rd.	4.00	2.37	2.37	0.00	0.00	0.00	1	0.60	4	7.00
361725117	Merakona - Sherpur Madrasha Rd.	2.50	1.15	1.15	0.00	0.00	0.00	2	2.60	2	4.00
361725118	Madari nagar - Longerpar Rd.	4.50	1.60	1.60	0.00	0.00	0.00	2	6.60	1	2.00
361725119	Pauch Rukhi bazar (Sherpur UP)- Sangram khali Rd.	3.50	2.35	2.35	0.00	0.00	0.00	4	2.40	2	4.00
361725120	Pauch Rukhi(Sherpur UP) - Rajabaria Rd.	3.50	2.90	2.90	0.00	0.00	0.00	3	3.64	4	5.00
361725122	Rajabaria Ditpur Rd.	3.00	0.90	0.90	0.00	0.00	0.00	2	9.60	1	2.00
361725123	Hatshira - Rajapur Rd.	2.50	2.00	2.00	0.00	0.00	0.00	2	1.20	2	3.00
361725124	Mahesh kura - Nagpur Rd	2.50	2.00	2.00	0.00	0.00	0.00	3	1.80	2	4.00
361725125	Dewangonj bazar - Hatshera bazar	3.50	1.27	1.27	0.00	0.00	0.00	2	2.80	1	1.00
361725127	Jahangirpur - Rajabaria Rd.	3.66	1.90	1.90	0.00	0.00	0.00	3	4.24	2	4.00
361725128	Barilla - Dewel dongra Rd.	3.20	1.90	1.90	0.00	0.00	0.00	4	2.70	2	4.00
361725129	Barilla - Jowal Bhanga Rd.	2.40	1.70	1.70	0.00	0.00	0.00	4	2.40	0	0.00
361725130	Barilla - Dodra Kanda Rd.	3.65	2.80	2.80	0.00	0.00	0.00	2	11.00	2	4.00
361725133	Surati Bazar - Bat Tola bazar	2.00	1.50	1.50	0.00	0.00	0.00	3	4.20	0	0.00
361725134	Sherpur School bazar-Madaninagar School road	2.00	2.50	2.50	0.00	0.00	0.00	0	0.00	0	0.00
VILLAGE ROAD-B TOTAL: 92 Nos. Road			135.06	132.51	1.80	0.75	0.00	175	217.38	157	289.50
NANDAIL UPAZILA TOTAL: 196 Nos. Road			615.48	478.58	60.71	76.19	0.00	738	1486.59	274	451.40

ROAD MAP PHULPUR UPAZILA MYMENSINGH DISTRICT

LEGEND

Administrative Boundary

- International Boundary
- District Boundary
- Upazila Boundary
- Union Boundary
- Municipal Boundary

Administrative HQs

- District HQ
- Upazila HQ
- Union HQ

Physical Infrastructures

- National Highways
- Regional Highways
- Zila Road
- Upazila Road (Pucca)
- Upazila Road (Katcha)
- Union Road (Pucca)
- Union Road (Katcha)
- Village Road A (Pucca)
- Village Road A (Katcha)
- Village Road B (Pucca)
- Village Road B (Katcha)
- Paurashava Road
- Railway Network
- Embankment
- Telecommunication line
- Power Transmission Line

Natural Features

- Wide River
- Water Bodies
- Sandy Area
- Khal
- Forest
- Hill

Socio-Economic Infrastructures

- Growth Centre
- Small Hat/Bazar
- Police Station
- Upazila Health Complex
- Family welfare Centre
- Community Clinic
- Post Office
- College
- High School
- Primary School
- Madrasa
- Mosque
- Ashrayan/Abasan
- Temple

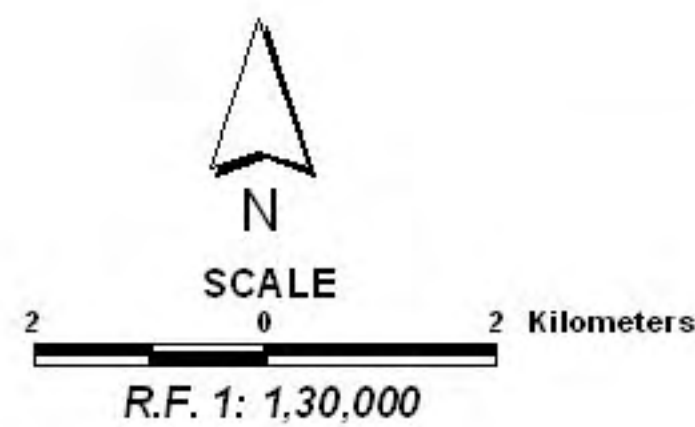
DISTRICT SHERPUR
UPAZILA NAKLA

HALUAGHAT UPAZILA

DISTRICT NETROKONA
UPAZILA PURBADHALA

MYMENSINGH SADAR UPAZILA

GOURIPUR UPAZILA



Compiled from : LOGED Upazila Base Maps 1994-95, Landsat TM 1998,
GPS Survey 1999 and Field Checking In November 2004.
Projection : Lambert's Conformal Conic

PREPARED BY : GIS UNIT
LOCAL GOVERNMENT ENGINEERING DEPARTMENT

BASIC INFORMATION OF ROAD

DIVISION : DHAKA

DISTRICT : MYMENSINGH

ROAD CODE	ROAD NAME	CREST WIDTH (m)	TOTAL LENGTH (Km)	SURFACE TYPE-WISE BREAK-UP (Km)				STRUCTURE		EXISTING GAP	
				EARTHEN	FLEXIBLE PAVEMENT (BC)	BRICK PAVEMENT (WBM/HBB/BFS)	RIGID PAVEMENT (CC/RCC)	NUMBER	SPAN (m)	NUMBER	SPAN (m)
1	2	3	4	5	6	7	8	9	10	11	12

UPAZILA : PHULPUR

ROAD TYPE : UPAZILA ROAD

361812002	Amuakanda bazar - Bhadurpur G.C	7.30	6.46	5.01	1.45	0.00	0.00	5	16.67	0	0.00
361812004	Late Engr S.M. Aminul Haque Road [Tarakanda - Guatala road] (Fulpur part of Dhobaora-Tarakanda Rd).(From RHD#44)	7.32	20.80	0.00	20.80	0.00	0.00	29	168.62	0	0.00
361812005	Gourdwari R&H - Sandhara GC Rd.	7.32	4.26	0.00	4.26	0.00	0.00	3	169.60	0	0.00
361812008	Taldighi R&H - Munshir hat GC Rd.	7.32	16.14	14.63	1.51	0.00	0.00	16	165.13	5	50.00
361812010	Amuakanda R&H - Hogla GC Road via Baola.	7.32	17.40	3.52	13.88	0.00	0.00	27	100.23	0	0.00
361812011	Bhaitkandi R&H. Road - Narayankhula G.C. Bhaitkandi G.C.	4.50	7.07	3.12	3.95	0.00	0.00	3	13.20	0	0.00
361812012	kakni R&H - Shyamgonj GC Road via Bhusher Bazar & Rajdarikel G.C.	6.00	16.60	15.12	1.48	0.00	0.00	18	113.83	1	2.00
361812013	Tarakanda GC - Shyamgoni GC Road.	4.88	10.20	9.20	1.00	0.00	0.00	9	69.01	0	0.00
361812014	Bahadurpur GC - Rahimgonj GC Road.	3.50	6.07	6.07	0.00	0.00	0.00	1	5.00	0	0.00
361812015	Bahadurpur GC - Bhaitkandi GC Road.	3.50	6.86	6.86	0.00	0.00	0.00	2	14.00	2	71.00
361812016	Kashigonj R&H - Ambikagonj GC Road.	4.00	17.90	16.00	1.90	0.00	0.00	11	38.92	0	0.00
361812017	Bahadurpur GC - Ambikagonj GC Road.	3.30	6.06	5.56	0.00	0.50	0.00	2	6.40	0	0.00
361812018	Rajdarical G.C. - Hogla G.C. Road.	3.05	6.45	6.45	0.00	0.00	0.00	0	0.00	5	8.10

UPAZILA ROAD TOTAL: 13 Nos. Road

142.27 91.55 50.22 0.50 0.00 126 880.61 13 131.10

ROAD TYPE : UNION ROAD

361813008	Phulpur UP - Daffolia Bazar Rd.	4.88	6.25	5.45	0.80	0.00	0.00	7	29.32	1	3.00
361813011	Balikhani UP - Char Khariha Bazar Road.	4.00	1.30	1.30	0.00	0.00	0.00	1	2.00	0	0.00
361813015	Kamaria UP (Kashigonj) - Kaltapara Road via Bishka Bazar.	4.88	7.30	5.30	2.00	0.00	0.00	16	20.60	0	0.00
361813018	Bhaitkandi U.P. to Chargoadanga bazar Road via Rambhadrapur.	4.88	9.65	9.65	0.00	0.00	0.00	6	21.20	0	0.00
361813026	Phulpur UP - Sanchur Bazar Road.	4.00	3.59	2.09	0.75	0.75	0.00	3	22.00	0	0.00
361813029	Balia UP - Kendua bazar Rd.	3.66	3.90	3.90	0.00	0.00	0.00	1	6.00	0	0.00
361813032	Tarakanda UP (Madhupur) - Shimultola Bazar Road.	3.66	3.20	0.71	2.49	0.00	0.00	2	12.00	0	0.00
361813033	Tarakanda UP (Madhupur) - Dhalirkanda Road.	3.66	4.00	3.00	1.00	0.00	0.00	2	3.50	0	0.00
361813035	Rahimgonj UP - Dhakirkanda bazar Rd.	3.66	5.60	5.60	0.00	0.00	0.00	2	14.00	0	0.00
361813038	Rupshi UP - Bilashati Bazar Road via Moishakanda Bazar.	3.26	8.00	8.00	0.00	0.00	0.00	0	0.00	2	10.00
361813042	Sandhara UP - Chikna Bazar Rd.	3.66	1.60	1.60	0.00	0.00	0.00	1	12.00	1	6.00
361813043	Shingheshwar UP (Chandpur) - Dhurail Road via Pura Putia Bazar.	3.05	8.50	8.50	0.00	0.00	0.00	5	21.50	1	80.00
361813045	Baola UP - Dhakua Bazar Road.	3.66	5.00	5.00	0.00	0.00	0.00	1	6.00	0	0.00
361813046	Payari UP - Dista Bazar Road.	4.00	8.22	4.26	3.97	0.00	0.00	11	48.10	0	0.00
361813049	Tarakanda UP (Madhupur) - Malir Bazar Road.(Gopinathpur)	4.88	3.25	3.25	0.00	0.00	0.00	2	4.91	0	0.00
361813051	Kamargaon UP (Ashwia) - Dhakua Bazar Road.	3.50	3.00	3.00	0.00	0.00	0.00	0	0.00	1	5.00
361813052	Kamaria UP (Kashigonj) - Charia Bazar Road.	4.00	12.75	12.75	0.00	0.00	0.00	5	24.00	0	0.00
361813053	Kamargaon UP (Ashwia) - Changnapara Bazar Road.	3.66	2.25	2.25	0.00	0.00	0.00	1	1.50	0	0.00
361813054	Rupshi UP - Thakurbakhai Bazar Road via Deffolia Bazar.	3.05	12.83	12.83	0.00	0.00	0.00	1	4.30	2	210.00
361813055	Banihala UP (Maziali) - Baroipukuria Bazar Road.	3.66	2.50	2.50	0.00	0.00	0.00	0	0.00	1	5.00
361813057	Tarakanda UP (Madhupur) - Baroibari Bazar Road.	3.66	3.00	3.00	0.00	0.00	0.00	1	5.00	0	0.00
361813059	Balia UP - Moishakanda Bazar Road.	3.66	4.58	4.58	0.00	0.00	0.00	3	2.73	0	0.00
361813061	Baola UP - Kaichapur Bazar Road.	3.66	3.60	3.60	0.00	0.00	0.00	2	3.00	0	0.00
361813062	Kakni U.P. To Rupshi bazar Road via Khila bazar & Patilgaon bazar.	3.05	7.80	7.80	0.00	0.00	0.00	1	9.00	0	0.00
361813063	Balikhani UP - Dadra Bazar Road.	5.00	4.36	4.36	0.00	0.00	0.00	5	18.00	3	88.00
361813065	Kamargaon UP (Ashwia) - Charia Bazar Road.	3.05	4.00	4.00	0.00	0.00	0.00	0	0.00	1	6.00
361813066	Rahimgonj UP - Tangirghat Bazar Road.	3.05	3.50	3.50	0.00	0.00	0.00	0	0.00	1	2.00
361813067	Rahimgonj UP - Parangonj Bazar Road.	3.05	1.50	1.50	0.00	0.00	0.00	0	0.00	1	3.00
361813068	Kamargaon UP (Ashwia) - Rajdarikel GC Road.	3.66	2.09	2.09	0.00	0.00	0.00	0	0.00	1	3.00

BASIC INFORMATION OF ROAD

DIVISION : DHAKA

DISTRICT : MYMENSINGH

ROAD CODE	ROAD NAME	CREST WIDTH (m)	TOTAL LENGTH (Km)	SURFACE TYPE-WISE BREAK-UP (Km)				STRUCTURE		EXISTING GAP	
				EARTHEN	FLEXIBLE PAVEMENT (BC)	BRICK PAVEMENT (WBM/HBB/BFS)	RIGID PAVEMENT (CC/RCC)	NUMBER	SPAN (m)	NUMBER	SPAN (m)
1	2	3	4	5	6	7	8	9	10	11	12
361813072	Payari UP (Amuakanda bazar) - Rahimgonj Bazar Rd.	7.30	6.46	4.96	1.50	0.00	0.00	13	93.30	0	0.00
361813073	Chandpur U.P. To Bashiambul Bazar via Putia bazar.	3.00	7.00	7.00	0.00	0.00	0.00	0	0.00	0	0.00
361813074	Bhaitkandi U.P. to Tarakanda bazar Road via Partola, Neemtola & Dadra bazar.	3.10	10.50	6.70	3.80	0.00	0.00	3	12.90	0	0.00
361813075	Payari U.P. to Dadra bazar road.	3.00	4.59	4.59	0.00	0.00	0.00	0	0.00	0	0.00
361813076	Kakni to Partola Road.	3.05	5.25	5.25	0.00	0.00	0.00	1	4.00	0	0.00
361813077	Madhupur Battola(Tarakanda U.P.) to Kamaria bazar Rd. via Dhalirkanda Bazar.	3.20	6.85	6.35	0.00	0.50	0.00	1	4.00	0	0.00
361813078	Bhaitkandi U.P.(Bahadurpur) to Mukamia bazar Rd. via Chhuto Sunai.	3.00	4.25	4.25	0.00	0.00	0.00	0	0.00	0	0.00
361813079	Rambhadrapur U.P.(Ramnathpur) to Charguadanga bazar road.	3.20	4.00	4.00	0.00	0.00	0.00	0	0.00	0	0.00
361813080	Rambhadrapur U.P.(Ramnathpur) to Beltoli bazar Road.	3.00	4.25	4.25	0.00	0.00	0.00	2	1.82	0	0.00
361813081	Bhaitkandi U.P.(Bahadurpur) to Darakpur bazar Road.	3.00	4.50	4.50	0.00	0.00	0.00	0	0.00	0	0.00
361813082	Rupshi U.P. to Hariagai bazar Road via Baroikandi,Nichitapur, & Bhadrakanda.	3.05	8.90	8.90	0.00	0.00	0.00	0	0.00	0	0.00
361813083	Rambhadrapur U.P.(Ramnathpur) to Dadra bazar Road via Narikely & Dhanta bazar.	2.90	9.50	9.50	0.00	0.00	0.00	1	6.00	0	0.00
361813084	Sandhara U.P. To Talukdana Natun bazar Road.	2.50	2.00	2.00	0.00	0.00	0.00	0	0.00	1	2.00
UNION ROAD TOTAL: 42 Nos. Road			225.17	207.62	16.30	1.25	0.00	100	412.68	17	423.00

ROAD TYPE : VILLAGE ROAD-A

361814003	Balia Bazar - Ramsona Rd.	3.60	4.37	4.37	0.00	0.00	0.00	2	0.60	1	8.00
361814004	Sakhalla - Chhota Shonai Rd	3.66	4.38	4.38	0.00	0.00	0.00	2	1.82	0	0.00
361814005	Rankanda - Horiagai Rd.	3.66	4.94	4.94	0.00	0.00	0.00	5	19.36	0	0.00
361814006	Kendua - Dhakua Ferryghat Rd.	3.04	3.11	3.11	0.00	0.00	0.00	3	12.11	0	0.00
361814007	Taldighi - Kanuhari Bazar Rd.	3.66	5.18	5.18	0.00	0.00	0.00	4	5.66	0	0.00
361814008	Sakhallah- Singheshwar bazar Rd.	2.75	1.30	0.80	0.00	0.50	0.00	0	0.00	0	0.00
361814009	Pagla - Biharanga Rd.	3.00	5.00	5.00	0.00	0.00	0.00	3	12.00	0	0.00
361814010	Boherakandi - Galagoan Rd.	3.60	3.48	3.48	0.00	0.00	0.00	2	8.50	0	0.00
361814012	Balia bazar -Teukanda Rd.	3.66	6.22	6.22	0.00	0.00	0.00	1	8.60	0	0.00
361814015	Shingheshwar to Sanchur Road.	2.50	2.35	2.35	0.00	0.00	0.00	0	0.00	0	0.00
361814018	Kakni - Jarulkhal Rd.	3.66	3.40	3.40	0.00	0.00	0.00	1	9.00	0	0.00
361814020	Tarakanda to Madhupur Road via Koirakanda.	3.20	2.95	2.95	0.00	0.00	0.00	0	0.00	0	0.00
361814023	Lautia - Chorervita Rd.	3.66	6.21	6.21	0.00	0.00	0.00	4	7.92	0	0.00
361814024	Mailura - Pakuritala Rd.	3.66	6.00	6.00	0.00	0.00	0.00	0	0.00	0	0.00
361814026	Dayarampur - Tilatia Rd.	3.66	5.81	5.81	0.00	0.00	0.00	2	1.82	0	0.00
361814027	Mozahardi - Mohadebpur Rd.	4.26	3.22	3.22	0.00	0.00	0.00	1	0.60	0	0.00
361814033	Dhakirkanda - Paguli Road.	3.64	4.89	4.89	0.00	0.00	0.00	4	6.13	0	0.00
361814034	Maskanda - Chhaitental Rd.	3.66	5.40	5.40	0.00	0.00	0.00	0	0.00	0	0.00
361814035	Rahimgonj bazar- Ambikagonj Rd.	3.66	1.49	1.49	0.00	0.00	0.00	0	0.00	0	0.00
361814036	Sutarpara to Azampur Ferryghat Road.	2.80	2.75	2.75	0.00	0.00	0.00	0	0.00	0	0.00
361814037	Dhalirkanda- Kamaria Rd.	3.60	3.35	3.35	0.00	0.00	0.00	2	2.60	0	0.00
361814038	Basati -Sandara Rd	3.50	1.50	1.50	0.00	0.00	0.00	3	6.80	0	0.00
361814040	Mozahardi - Amsola Rd.	3.60	5.28	5.28	0.00	0.00	0.00	3	5.00	0	0.00
361814041	Lunhala - Hogla Rd.	3.75	6.68	6.68	0.00	0.00	0.00	4	8.00	0	0.00
361814045	Baraipukuria -Golagaon Rd.	3.60	4.21	4.21	0.00	0.00	0.00	4	6.96	0	0.00
361814046	Pakuritala - Habibpur Rd.	3.66	4.51	4.51	0.00	0.00	0.00	5	4.95	0	0.00
361814048	Gopalpur - Mozahardi Rd.	3.66	3.15	3.15	0.00	0.00	0.00	5	4.95	0	0.00
361814049	Gajaharpur - Kotaragaon Rd.	3.60	4.67	4.67	0.00	0.00	0.00	7	9.90	0	0.00
361814050	Batikura - Kotoragaon Rd.	3.66	3.14	3.14	0.00	0.00	0.00	3	26.80	0	0.00
361814053	Gomgaon -Boraikandi Rd.	3.66	3.00	3.00	0.00	0.00	0.00	0	0.00	0	0.00
361814055	Khila - Bashati Rd.	3.60	2.28	2.28	0.00	0.00	0.00	0	0.00	0	0.00
361814057	Bowla bazar - Charalpara Rd.	2.90	4.62	4.62	0.00	0.00	0.00	1	6.00	0	0.00
361814059	Bowla to Boraikandi Road.	2.60	2.65	2.65	0.00	0.00	0.00	1	4.00	0	0.00
361814060	Meda - Baraikandi Rd.	3.65	6.00	6.00	0.00	0.00	0.00	2	5.50	0	0.00
361814061	Mahadipur to Chandrapur Road.	2.90	3.85	3.85	0.00	0.00	0.00	2	1.20	0	0.00

BASIC INFORMATION OF ROAD

DIVISION : DHAKA

DISTRICT : MYMENSINGH

ROAD CODE	ROAD NAME	CREST WIDTH (m)	TOTAL LENGTH (Km)	SURFACE TYPE-WISE BREAK-UP (Km)				STRUCTURE		EXISTING GAP	
				EARTHEN	FLEXIBLE PAVEMENT (BC)	BRICK PAVEMENT (WBM/HBB/BFS)	RIGID PAVEMENT (CC/RCC)	NUMBER	SPAN (m)	NUMBER	SPAN (m)
1	2	3	4	5	6	7	8	9	10	11	12
361814062	Mahadipur - Satashi Rd.	3.62	3.00	3.00	0.00	0.00	0.00	1	0.60	0	0.00
361814063	Batta - Ramchadrapur Rd.	3.50	3.10	3.10	0.00	0.00	0.00	3	10.60	0	0.00
361814064	Bakshimul - Mahabbatpur Rd.	3.10	4.60	4.60	0.00	0.00	0.00	3	8.20	0	0.00
361814065	Phulpur degree college Rd.	3.66	1.05	0.00	1.05	0.00	0.00	0	0.00	0	0.00
361814069	Mukamia- Sanchur Rd.	3.00	5.50	5.50	0.00	0.00	0.00	0	0.00	0	0.00
361814071	Valki to Teukanda Road.	2.75	2.70	2.70	0.00	0.00	0.00	0	0.00	0	0.00
361814072	Baherakandi-Charakanda Rd.	3.00	2.00	2.00	0.00	0.00	0.00	2	17.60	0	0.00
361814075	Beltoli bazar to Rambhadrapur bazar Road.	3.05	3.50	3.50	0.00	0.00	0.00	3	26.60	0	0.00
361814076	pashchim Bakhai- Purba Bakhai via Maidhyanagr Road.	2.80	4.50	4.50	0.00	0.00	0.00	0	0.00	1	10.00
361814077	Tarakanda S.R. office - Narayanpur Road.	3.00	4.00	4.00	0.00	0.00	0.00	1	4.00	0	0.00
361814078	Daroari-Jarua via Michki Road.	3.00	4.00	4.00	0.00	0.00	0.00	0	0.00	1	10.00
361814079	Majjali- Digharkanda Road.	3.00	3.00	3.00	0.00	0.00	0.00	0	0.00	1	4.50
361814080	Charpara- Sanchur Road.	3.00	3.50	3.50	0.00	0.00	0.00	0	0.00	0	0.00
361814083	Horipur - Dayarampur road.	3.60	7.17	7.17	0.00	0.00	0.00	4	18.90	2	3.00
361814084	Dhakirkanda - Parngonj Road.	3.20	1.09	0.49	0.60	0.00	0.00	0	0.00	0	0.00
361814086	Khalshaidkuna - Maziali Road.	3.60	7.63	7.63	0.00	0.00	0.00	8	22.61	0	0.00
361814088	Hossainpur - Sandhara Road.	3.66	5.80	5.34	0.00	0.46	0.00	3	13.80	1	0.90
361814089	Fatehpur - Thakurbakhai Road.	3.66	6.83	6.83	0.00	0.00	0.00	0	0.00	1	30.00
361814090	Bilashati - Chandrapur Road.	3.66	11.55	11.55	0.00	0.00	0.00	1	6.00	1	2.00
361814091	kanikuna - Batta Road.	3.50	5.10	5.10	0.00	0.00	0.00	5	10.74	0	0.00
361814092	Charia Bazar - Ghushpara Road.	3.00	3.25	3.25	0.00	0.00	0.00	0	0.00	0	0.00
361814093	Bhaitkandi - Michkipara Road.	4.50	5.18	5.18	0.00	0.00	0.00	1	12.00	0	0.00
361814094	Shimulia - Bishka Bazar Road.	3.66	8.00	8.00	0.00	0.00	0.00	3	25.00	0	0.00
361814096	Teukanda - Hogla Road.	5.00	4.00	4.00	0.00	0.00	0.00	3	8.50	1	65.00
361814097	Gomgaon - Balia Bazar Road.	4.26	3.00	3.00	0.00	0.00	0.00	1	9.00	0	0.00
361814099	Khicha - Sanura Road.	3.05	2.13	2.13	0.00	0.00	0.00	0	0.00	0	0.00
361814100	Imadpur - Amuakanda Road,	3.66	2.00	2.00	0.00	0.00	0.00	0	0.00	0	0.00
361814102	Dayarampur - Lalmachawrasta Road.	3.66	2.50	2.50	0.00	0.00	0.00	1	8.60	0	0.00
361814103	Shahapur - Bhaitkandi Bazar Road.	3.66	5.50	5.50	0.00	0.00	0.00	1	4.00	0	0.00
361814107	Basua Kabirpur - Charbharati Road via Beltoly Bazar.	3.00	7.00	7.00	0.00	0.00	0.00	0	0.00	0	0.00
361814109	Matichapur (West) - Upto payari U.P. Boarder Road.	2.50	2.00	2.00	0.00	0.00	0.00	0	0.00	0	0.00
361814115	Rambhadrapur UP office(Ramnathpur) - Bhaitkandi G.C Road.	3.05	2.50	2.50	0.00	0.00	0.00	0	0.00	1	100.00
361814118	Dadra bazar to Dhanta south Road.	3.00	4.80	4.80	0.00	0.00	0.00	0	0.00	0	0.00
361814119	Moishakanda to Ramsuna Road.	3.05	2.94	2.94	0.00	0.00	0.00	0	0.00	0	0.00
361814120	Fatehpur(Zia bazar) to Nagua bazar Road.	3.00	3.00	3.00	0.00	0.00	0.00	0	0.00	0	0.00
361814121	Paran Nagar to Kondal Balia Road via Valki.	2.80	3.00	3.00	0.00	0.00	0.00	0	0.00	0	0.00
361814122	Balikhon to Madhupur Road.	3.00	4.25	4.25	0.00	0.00	0.00	0	0.00	0	0.00
361814123	Valki to Kendua via kundal Balia Road.	3.00	2.40	2.40	0.00	0.00	0.00	0	0.00	0	0.00
361814124	Bhimrola to Changnapara bazar Road.	2.80	2.35	2.35	0.00	0.00	0.00	0	0.00	0	0.00
361814125	Rampur to Bagmara Road via Khalishjan & Subaliapara.	2.80	9.00	9.00	0.00	0.00	0.00	0	0.00	0	0.00
361814126	Muzahardi to Palashkandi Road via Krishnapur.	2.90	3.50	3.50	0.00	0.00	0.00	0	0.00	0	0.00
361814127	Kanuhari to Tangalikanda Road.	2.80	1.80	1.80	0.00	0.00	0.00	0	0.00	0	0.00
361814128	Bagunda Bustand to Partola bazar Road via Teukandi bazar.	3.05	3.50	3.50	0.00	0.00	0.00	0	0.00	0	0.00
361814129	Bagunda to Panuharia Road.	2.80	1.75	1.75	0.00	0.00	0.00	0	0.00	0	0.00
361814130	Rambhadrapur to Char Ashabat road.	3.00	5.50	5.50	0.00	0.00	0.00	0	0.00	0	0.00
VILLAGE ROAD-A TOTAL: 80 Nos. Road			325.81	323.20	1.65	0.96	0.00	120	393.53	11	233.40

ROAD TYPE : VILLAGE ROAD-B

361815001	Bahadurpur Bazar -Darakpur Rd via jarua	3.66	5.82	5.82	0.00	0.00	0.00	1	5.00	0	0.00
361815003	Balidanga - Paguli Rd.	2.40	2.34	2.34	0.00	0.00	0.00	0	0.00	0	0.00
361815004	Gualkandi- Mulabari Rd.	3.66	2.34	2.34	0.00	0.00	0.00	2	8.10	0	0.00
361815005	Maziali - Banihala Rd.	2.44	3.22	3.22	0.00	0.00	0.00	2	1.82	0	0.00
361815006	Bagunda - Panihori Rd.	1.22	1.84	1.84	0.00	0.00	0.00	1	0.60	0	0.00
361815007	Pagla - Katuli Rd.	3.05	0.97	0.97	0.00	0.00	0.00	2	5.00	0	0.00

BASIC INFORMATION OF ROAD

DIVISION : DHAKA

DISTRICT : MYMENSINGH

ROAD CODE	ROAD NAME	CREST WIDTH (m)	TOTAL LENGTH (Km)	SURFACE TYPE-WISE BREAK-UP (Km)				STRUCTURE		EXISTING GAP	
				EARTHEN	FLEXIBLE PAVEMENT (BC)	BRICK PAVEMENT (WBM/HBB/BFS)	RIGID PAVEMENT (CC/RCC)	NUMBER	SPAN (m)	NUMBER	SPAN (m)
1	2	3	4	5	6	7	8	9	10	11	12
361815008	Kaichapur - Kendua Rd	3.00	1.78	1.78	0.00	0.00	0.00	1	0.60	0	0.00
361815010	Maradhewra - Shakalla Rd.	3.65	1.83	1.83	0.00	0.00	0.00	1	5.00	0	0.00
361815015	Banihala - Lawtia Rd.	3.00	2.71	2.71	0.00	0.00	0.00	0	0.00	0	0.00
361815016	Douhatala-Baherakandi Rd.	3.10	4.20	4.20	0.00	0.00	0.00	0	0.00	0	0.00
361815017	Rampur - Parulitala Rd.	3.00	2.61	2.61	0.00	0.00	0.00	0	0.00	0	0.00
361815019	Ramchandra pur bazar- Hariपुर Rd.	3.00	1.91	1.91	0.00	0.00	0.00	0	0.00	0	0.00
361815022	Giturai - Gazaharpur Rd.	3.00	2.16	2.16	0.00	0.00	0.00	0	0.00	0	0.00
361815024	Bishka - Gouripur Rd.	3.00	2.18	2.18	0.00	0.00	0.00	0	0.00	0	0.00
361815026	Lawari -Puraputia Rd.	3.00	2.39	2.39	0.00	0.00	0.00	0	0.00	0	0.00
361815028	Anwarkhila - Balichnda Rd.	3.00	2.34	2.34	0.00	0.00	0.00	1	6.00	0	0.00
361815030	Shahapur-Mahmudpur Rd.	3.00	1.14	1.14	0.00	0.00	0.00	1	3.00	0	0.00
361815032	Shonoi - Guptragaon Rd.	3.00	2.76	2.76	0.00	0.00	0.00	0	0.00	0	0.00
361815033	Charsapla - Ramnathpur Rd.	3.00	4.84	4.84	0.00	0.00	0.00	0	0.00	0	0.00
361815034	Chitholia - Basuakabirpur Rd.	3.00	0.70	0.70	0.00	0.00	0.00	0	0.00	0	0.00
361815036	Kashinath Deola- Rangsha river Rd.	3.00	1.17	1.17	0.00	0.00	0.00	0	0.00	1	40.00
361815037	Basua Kabirpur - Dhakirkanda Rd.	3.00	0.91	0.91	0.00	0.00	0.00	0	0.00	0	0.00
361815039	Tilatia - Rangsha river Rd.	3.00	1.05	1.05	0.00	0.00	0.00	0	0.00	0	0.00
361815040	Dhadra - Dhakirkanda Rd.	3.00	1.52	1.52	0.00	0.00	0.00	0	0.00	0	0.00
361815041	Paguli -Balikhan Rd.	3.00	4.06	4.06	0.00	0.00	0.00	1	8.00	0	0.00
361815042	Balikhan -Parangonj	3.40	3.16	3.16	0.00	0.00	0.00	0	0.00	0	0.00
361815044	Imadpur - Katuli Rd.	3.45	2.25	2.25	0.00	0.00	0.00	0	0.00	0	0.00
361815045	Imadpur- Pagla Rd.	3.55	1.63	1.63	0.00	0.00	0.00	0	0.00	0	0.00
361815047	Maskanda- Raytanbari Rd.	3.05	1.70	1.70	0.00	0.00	0.00	0	0.00	0	0.00
361815052	Mahadhipur- Mahadhipur Rd.	2.90	2.10	2.10	0.00	0.00	0.00	0	0.00	0	0.00
361815053	Medha - Medha Rd.	3.00	1.22	1.22	0.00	0.00	0.00	0	0.00	0	0.00
361815054	Bowla - Bowla Rd.	3.20	1.12	1.12	0.00	0.00	0.00	0	0.00	0	0.00
361815055	Phulpur -Godaria Rd.	3.66	1.00	1.00	0.00	0.00	0.00	0	0.00	0	0.00
361815056	Chandrapur- Hatibanda Rd.	3.00	2.50	2.50	0.00	0.00	0.00	0	0.00	0	0.00
361815060	Taldighi - pungai Rd.	2.80	3.50	3.50	0.00	0.00	0.00	1	2.00	0	0.00
361815062	Naldighi -Gaziapara Rd.	2.70	1.50	1.50	0.00	0.00	0.00	0	0.00	0	0.00
361815063	Naldighi - Maziali Rd.	2.80	1.10	1.10	0.00	0.00	0.00	0	0.00	0	0.00
361815065	Dhanta - Khalshekona Rd.	2.75	1.50	1.50	0.00	0.00	0.00	0	0.00	0	0.00
361815066	Sutia Payari - Rangsha river Rd.	2.90	3.75	3.75	0.00	0.00	0.00	0	0.00	0	0.00
361815067	Sutia Payari - Titpur Rd.	2.65	1.25	1.25	0.00	0.00	0.00	0	0.00	0	0.00
361815068	Miskipara - Guadanga Rd.	2.80	1.90	1.90	0.00	0.00	0.00	0	0.00	0	0.00
361815069	Bandakona - GubindaKhila Rd.	2.75	2.10	2.10	0.00	0.00	0.00	0	0.00	0	0.00
361815070	Dhakua Bhuian bari -Girja School Rd.	3.00	3.40	3.40	0.00	0.00	0.00	0	0.00	0	0.00
361815071	Horiagai -Bedyiakandi Rd.	3.00	3.30	3.30	0.00	0.00	0.00	0	0.00	0	0.00
361815072	Dista - Amtail Rd.	2.80	2.80	2.80	0.00	0.00	0.00	0	0.00	0	0.00
361815073	Kaichapur - Sutarpara Rd.	3.00	3.10	3.10	0.00	0.00	0.00	0	0.00	0	0.00
361815074	Sutarkandi - Chilagai Rd.	2.80	1.60	1.60	0.00	0.00	0.00	0	0.00	0	0.00
361815075	Putia bazar to Nisundiakanda bazar Rod.	2.90	3.50	3.50	0.00	0.00	0.00	0	0.00	0	0.00
361815076	Batpara to Puraputia bazar Road.	2.60	3.00	3.00	0.00	0.00	0.00	0	0.00	0	0.00
361815077	Putia - Dubarpar bazar Road.	2.50	4.80	4.80	0.00	0.00	0.00	0	0.00	0	0.00
361815078	Puraputia bazar - Dubarpar bazar road.	2.50	3.50	3.50	0.00	0.00	0.00	0	0.00	0	0.00
361815079	Sanchur bazar - Kuthurakanda Road.	3.00	3.60	3.60	0.00	0.00	0.00	0	0.00	0	0.00
361815080	Balichanda - Nakagaon Road.	3.00	6.00	6.00	0.00	0.00	0.00	0	0.00	0	0.00
361815081	South Shingheshwar - Sakhalla Road.	2.90	2.20	2.20	0.00	0.00	0.00	0	0.00	0	0.00
361815082	Fatehpur to Sanchur bazar road.	3.40	2.00	2.00	0.00	0.00	0.00	0	0.00	0	0.00
361815083	Waye - Ditpur Road.	2.80	2.00	2.00	0.00	0.00	0.00	0	0.00	0	0.00
361815084	Rajdarikel - Bisampur Road via Prajapatkhila.	2.70	4.50	4.50	0.00	0.00	0.00	0	0.00	0	0.00
361815085	Horitola - Ulamakandi Ferry ghat Road vi kalikha.	3.00	5.00	5.00	0.00	0.00	0.00	0	0.00	0	0.00
361815086	Gopaldarikel - Paniabar rod.	2.80	2.00	2.00	0.00	0.00	0.00	0	0.00	0	0.00
361815087	Gopaldarikel - kalikha Road.	2.90	4.00	4.00	0.00	0.00	0.00	0	0.00	0	0.00
361815088	Verua bazar - Bisampur Road.	2.90	4.00	4.00	0.00	0.00	0.00	0	0.00	0	0.00
361815089	Maradewra - Chhuto Sunai road.	2.60	1.50	1.50	0.00	0.00	0.00	0	0.00	0	0.00
361815090	Chargoadanga - Char Niamat bazar Road.	3.00	1.50	1.50	0.00	0.00	0.00	0	0.00	0	0.00

BASIC INFORMATION OF ROAD

DIVISION : DHAKA

DISTRICT : MYMENSINGH

ROAD CODE	ROAD NAME	CREST WIDTH (m)	TOTAL LENGTH (Km)	SURFACE TYPE-WISE BREAK-UP (Km)				STRUCTURE		EXISTING GAP	
				EARTHEN	FLEXIBLE PAVEMENT (BC)	BRICK PAVEMENT (WBM/HBB/ BFS)	RIGID PAVEMENT (CC/RCC)	NUMBER	SPAN (m)	NUMBER	SPAN (m)
1	2	3	4	5	6	7	8	9	10	11	12
361815091	Dhalir bazar - kaltakanda road via Teurkandi, Horinakanda & Partola .	2.90	9.00	9.00	0.00	0.00	0.00	0	0.00	0	0.00
361815092	Dhalir baar - Shimulia Road.	2.90	2.65	2.65	0.00	0.00	0.00	0	0.00	0	0.00
361815093	Taldighi - Bagirpara Road.	2.90	1.50	1.50	0.00	0.00	0.00	0	0.00	0	0.00
361815094	taldighi - Dadra Pry. School Road.	2.90	2.50	2.50	0.00	0.00	0.00	0	0.00	0	0.00
361815095	Banshtola - Taldighi Road via Kalijani.	3.00	4.00	4.00	0.00	0.00	0.00	0	0.00	0	0.00
361815096	Michkipara - Jhatia Road.	2.50	1.80	1.80	0.00	0.00	0.00	0	0.00	0	0.00
361815097	Char Swalpa - Char Ashabat Road.	2.90	3.00	3.00	0.00	0.00	0.00	0	0.00	0	0.00
361815098	Michkipara bazar - Baghedhora road.	2.80	3.50	3.50	0.00	0.00	0.00	0	0.00	0	0.00
361815099	Khariapara - Sutarkandi Road.	2.90	5.00	5.00	0.00	0.00	0.00	0	0.00	0	0.00
361815100	Jhatia - Chargoadanga bazar Road.	3.00	3.50	3.50	0.00	0.00	0.00	0	0.00	0	0.00
361815101	Char Bahadurpur - Cha Swalpa Road.	3.00	2.50	2.50	0.00	0.00	0.00	0	0.00	0	0.00
361815102	Shimutola bazar - malidanga Road.	2.80	2.50	2.50	0.00	0.00	0.00	0	0.00	0	0.00
361815103	Malidanga Road - Kashgonj- Ambikagonj Road.	3.00	3.00	3.00	0.00	0.00	0.00	0	0.00	0	0.00
361815104	Baroibari bazar - Paguli Road.	2.50	1.50	1.50	0.00	0.00	0.00	0	0.00	0	0.00
361815105	Balikhan - Dhalirkanda Bazar Road via Parulitola.	2.50	3.50	3.50	0.00	0.00	0.00	0	0.00	0	0.00
361815106	Dhalir bazar - Pagla Road.	3.00	3.50	3.50	0.00	0.00	0.00	0	0.00	0	0.00
361815107	Talukdana Natun bazar - Lawari Road via Talukdana Pry. School.	2.50	3.50	3.50	0.00	0.00	0.00	0	0.00	0	0.00
361815108	Gomgaon - Pagla Road via Rupshi Bazar .	2.90	2.50	2.50	0.00	0.00	0.00	0	0.00	0	0.00
361815109	katuli to patilgaon road	2.44	3.00	3.00	0.00	0.00	0.00	0	0.00	0	0.00
361815110	Gomgaon pri. school to Uttar Gomgoan river Bank	2.00	3.00	3.00	0.00	0.00	0.00	0	0.00	0	0.00
361815111	Gomgoan to Naihati road via batta.	2.00	3.35	3.35	0.00	0.00	0.00	0	0.00	0	0.00
361815112	khila to khila via Rabbani Member's house.	2.44	3.50	3.50	0.00	0.00	0.00	0	0.00	0	0.00
361815113	Kakura to Rupshi bazar.	2.25	3.56	3.56	0.00	0.00	0.00	0	0.00	0	0.00
361815114	Nagua Pry. School to Nagua bazar.	2.50	3.50	3.50	0.00	0.00	0.00	0	0.00	0	0.00
361815115	Defulia bazar - Moishakanda bazar.	2.00	3.23	3.23	0.00	0.00	0.00	0	0.00	0	0.00
361815116	Banagoan to Defolia bazar road.	1.80	1.80	1.80	0.00	0.00	0.00	0	0.00	0	0.00
361815117	Fatehpur (Dubarpar) to Ssankanda bazar Road.	2.00	4.50	4.50	0.00	0.00	0.00	0	0.00	0	0.00
361815118	Kaichapur to Bowla road.	2.30	3.10	3.10	0.00	0.00	0.00	0	0.00	0	0.00
361815119	Bowla (Ali Hyder mosque) to Moishakanda bazar via Akbaria bazar .	2.44	4.00	4.00	0.00	0.00	0.00	0	0.00	0	0.00
361815121	Khaichapur to Khanpara	2.44	2.00	2.00	0.00	0.00	0.00	0	0.00	0	0.00
361815122	Uttarkanda Kanda to Valki road .	2.44	0.80	0.80	0.00	0.00	0.00	0	0.00	0	0.00
361815123	Moishakanda bazar to Bilashati bazar Road.	2.44	3.50	3.50	0.00	0.00	0.00	0	0.00	0	0.00
361815124	Jagannathpur to Bowla road	2.00	3.00	3.00	0.00	0.00	0.00	0	0.00	0	0.00
361815125	Hatibanda pry. Schhool to palpara road .	2.00	1.20	1.20	0.00	0.00	0.00	0	0.00	0	0.00
361815126	Hatibanda Maizpara to khanpara mosque Road.	1.60	1.75	1.75	0.00	0.00	0.00	0	0.00	0	0.00
361815127	Sutiapara Etim khana to Azampur road.	2.00	1.50	1.50	0.00	0.00	0.00	0	0.00	0	0.00
361815128	Bowla bazar to Bowla uttar para Mosque road.	2.00	1.40	1.40	0.00	0.00	0.00	0	0.00	0	0.00
361815129	Hatibanda to Kukail road.	2.10	2.10	2.10	0.00	0.00	0.00	0	0.00	0	0.00
361815130	Chandrapur to Hogla road.	3.00	2.39	2.39	0.00	0.00	0.00	0	0.00	0	0.00
361815131	Chandrapur bazar to Boroikandi Road.	2.00	1.00	1.00	0.00	0.00	0.00	0	0.00	0	0.00
361815132	kukail (2nd part) to Boraikandi road.	2.00	1.00	1.00	0.00	0.00	0.00	0	0.00	0	0.00
361815133	Beltail to Hogla Unin Border Road.	2.00	1.50	1.50	0.00	0.00	0.00	0	0.00	0	0.00
361815134	Ramsona to Boraikandi Road.	2.44	3.00	3.00	0.00	0.00	0.00	0	0.00	0	0.00
361815135	Shilpur to Akbaria Bazar Road.	2.00	1.80	1.80	0.00	0.00	0.00	0	0.00	0	0.00
361815136	Fatepur (Dubarpar) to Batia bazar Road.	2.00	5.50	5.50	0.00	0.00	0.00	0	0.00	0	0.00
361815137	Rupshi - Shippur Embankment Road.	2.00	3.00	3.00	0.00	0.00	0.00	0	0.00	0	0.00
361815138	Gagli to Guptergoan Kalibari Ghat Road.	2.20	4.00	4.00	0.00	0.00	0.00	0	0.00	0	0.00
361815139	Amuakanda bazar to Harinakandi Pry. School Road.	2.00	5.00	5.00	0.00	0.00	0.00	0	0.00	0	0.00
361815140	Darji payari to Payary High school road.	2.00	1.60	1.60	0.00	0.00	0.00	0	0.00	0	0.00
361815141	Garh Payari (Alia Madrasha) to partola bazar road via kaltakanda .	2.44	3.70	3.70	0.00	0.00	0.00	0	0.00	0	0.00
361815142	Imadpur(west) to Darji payari (2nd part) Road.	2.00	3.00	3.00	0.00	0.00	0.00	0	0.00	0	0.00
361815143	Goptergaon Eidgah math to Guptergaon via Kalibari ghat Road.	2.00	4.00	4.00	0.00	0.00	0.00	0	0.00	0	0.00
361815144	Balichanda to kuthurakanda road.	1.50	3.00	3.00	0.00	0.00	0.00	0	0.00	0	0.00
361815145	Matchapur to Rangsha River Road.	2.00	2.00	2.00	0.00	0.00	0.00	0	0.00	0	0.00

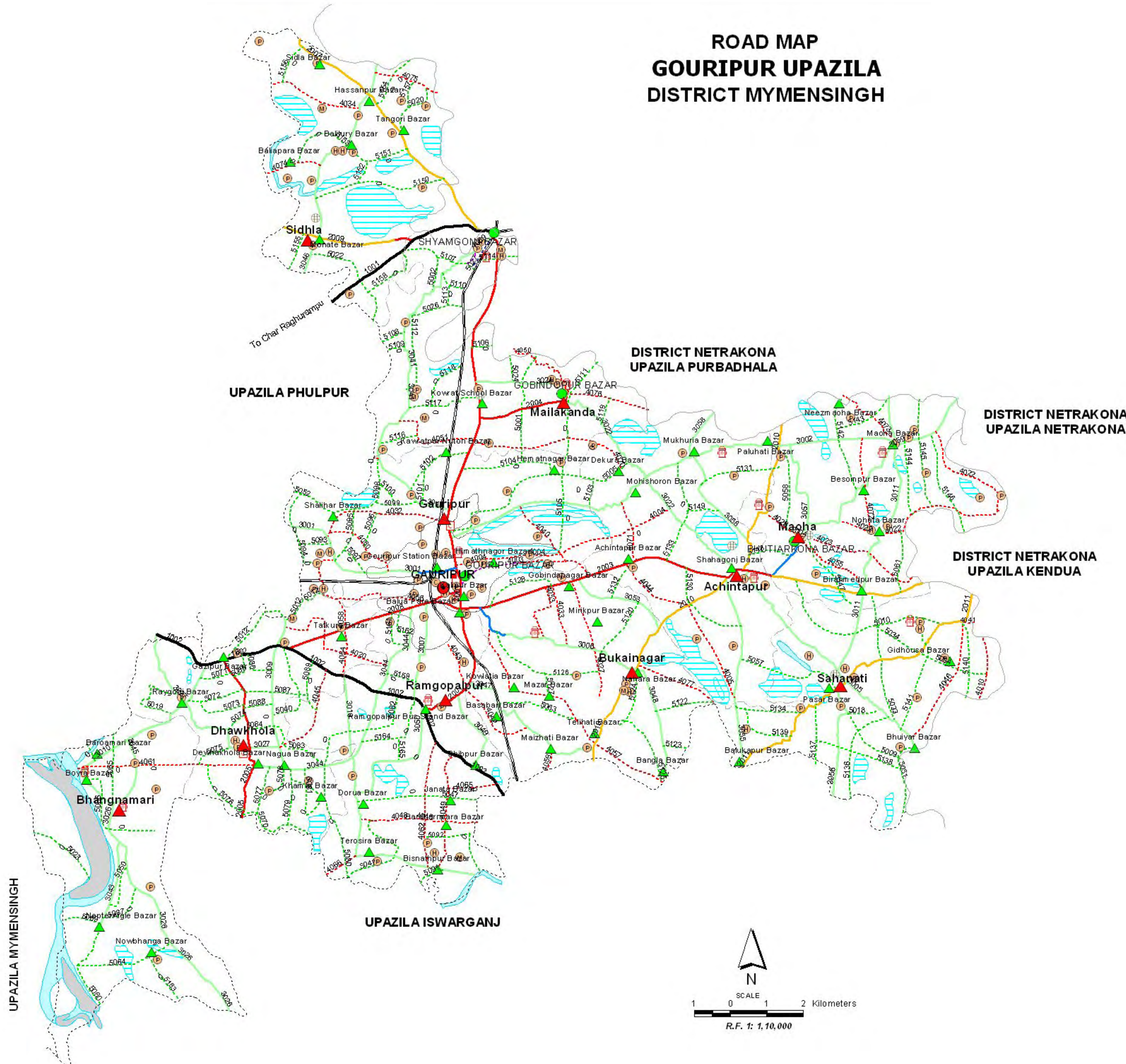
BASIC INFORMATION OF ROAD

DIVISION : DHAKA

DISTRICT : MYMENSINGH

ROAD CODE	ROAD NAME	CREST WIDTH (m)	TOTAL LENGTH (Km)	SURFACE TYPE-WISE BREAK-UP (Km)				STRUCTURE		EXISTING GAP	
				EARTHEN	FLEXIBLE PAVEMENT (BC)	BRICK PAVEMENT (WBM/HBB/BFS)	RIGID PAVEMENT (CC/RCC)	NUMBER	SPAN (m)	NUMBER	SPAN (m)
1	2	3	4	5	6	7	8	9	10	11	12
361815146	Rahimgonj to Balikanda via Ditpur bazar Road.	2.44	3.80	3.80	0.00	0.00	0.00	0	0.00	0	0.00
361815147	Danta to Neemtola bazar Road.	2.00	2.94	2.94	0.00	0.00	0.00	0	0.00	0	0.00
361815148	Neemtola to Boharkona Road.	1.70	1.00	1.00	0.00	0.00	0.00	0	0.00	0	0.00
361815149	Panihori to Partola Road.	2.00	1.50	1.50	0.00	0.00	0.00	0	0.00	0	0.00
361815150	Neemtola bazar to Rangsha River Road.	2.00	1.47	1.47	0.00	0.00	0.00	0	0.00	0	0.00
361815151	Dista to Churervita Pry. School Road.	2.00	2.00	2.00	0.00	0.00	0.00	0	0.00	0	0.00
361815152	Banihala Pry. Shool to Banihala U.P Border Road.	2.00	1.47	1.47	0.00	0.00	0.00	0	0.00	0	0.00
361815153	Nagua to Banshtola Road.	2.00	2.20	2.20	0.00	0.00	0.00	0	0.00	0	0.00
361815154	Lawtia (Chowrasta) to Churervita Abason Centre Road.	2.00	3.25	3.25	0.00	0.00	0.00	0	0.00	0	0.00
361815155	Naldighi to Dautpur Road.	2.00	1.00	1.00	0.00	0.00	0.00	0	0.00	0	0.00
361815156	Banihala (Mira bazar) to Nagua bazar Road.	2.00	3.00	3.00	0.00	0.00	0.00	0	0.00	0	0.00
361815157	Ramchandrapur to Parulitola Road.	2.00	3.00	3.00	0.00	0.00	0.00	0	0.00	0	0.00
361815158	Rampur to Narayanpur Road via HiraKanda .	2.00	2.50	2.50	0.00	0.00	0.00	0	0.00	0	0.00
361815159	Rampur to Kalian River .	2.00	3.00	3.00	0.00	0.00	0.00	0	0.00	0	0.00
361815160	Changnapara bazar to kolahari road.	2.00	1.50	1.50	0.00	0.00	0.00	0	0.00	0	0.00
361815161	Batta Bhatpara to Sakherati Road.	1.80	1.00	1.00	0.00	0.00	0.00	0	0.00	0	0.00
361815162	Dewhatoli to Rangsha River via Mailura Road.	2.44	5.00	5.00	0.00	0.00	0.00	0	0.00	0	0.00
361815163	Batia to Pakuritola Road.	2.44	4.00	4.00	0.00	0.00	0.00	0	0.00	0	0.00
361815164	Chinapara to Darjigati Road.	2.44	3.00	3.00	0.00	0.00	0.00	0	0.00	0	0.00
361815165	Mahabbatpur to Kamaria Road.	2.44	4.00	4.00	0.00	0.00	0.00	0	0.00	0	0.00
361815166	Haripur to Palaskanda Road.	2.00	3.00	3.00	0.00	0.00	0.00	0	0.00	0	0.00
361815167	Kamaria to Rupchandrapur Road via Krishner para .	2.44	5.25	5.25	0.00	0.00	0.00	0	0.00	0	0.00
361815168	Banpalashia to Khalishajan Road.	2.00	1.80	1.80	0.00	0.00	0.00	0	0.00	0	0.00
361815169	Dayarampur to Kamaria Road via Faridpur .	2.00	2.00	2.00	0.00	0.00	0.00	0	0.00	0	0.00
361815170	Kudalia Pry. School to Kudalia Ganginarpar Road.	2.44	3.50	3.50	0.00	0.00	0.00	0	0.00	0	0.00
361815171	Tarati to Khalishajan Road.	2.44	3.00	3.00	0.00	0.00	0.00	0	0.00	0	0.00
361815172	Chandapur to Kaknikona (RHD) Road.	2.00	0.90	0.90	0.00	0.00	0.00	0	0.00	0	0.00
361815173	Nagua to Mesera Road.	2.44	3.80	3.80	0.00	0.00	0.00	0	0.00	0	0.00
361815174	Chandapur to Lalma Road.	2.00	1.80	1.80	0.00	0.00	0.00	0	0.00	0	0.00
361815175	Dayarampur to Kakchar Road via Nagua & Mesera .	2.44	4.70	4.70	0.00	0.00	0.00	0	0.00	0	0.00
361815176	Biska bazar to Batuadi Road.	2.44	2.20	2.20	0.00	0.00	0.00	0	0.00	0	0.00
361815177	Gituari to Tilatia Road.	2.44	1.70	1.70	0.00	0.00	0.00	0	0.00	0	0.00
361815178	Bahadurpur Road to Balikanda Road.	2.44	1.20	1.20	0.00	0.00	0.00	0	0.00	0	0.00
361815179	Hariagai to Kalikha Road.	2.44	2.00	2.00	0.00	0.00	0.00	0	0.00	0	0.00
361815180	Tukanda to Lunhala via Girdapara Road.	2.44	3.00	3.00	0.00	0.00	0.00	0	0.00	0	0.00
361815181	Vadrakanda to Kendua bazar Road.	2.44	2.70	2.70	0.00	0.00	0.00	0	0.00	0	0.00
361815182	Baniakanda to Bangaopara Road.	2.44	2.00	2.00	0.00	0.00	0.00	0	0.00	0	0.00
361815183	Kendua to Chandapur via Kenduapara Road.	2.44	2.40	2.40	0.00	0.00	0.00	0	0.00	0	0.00
361815184	Dakua to Paniabar Road.	2.44	2.05	2.05	0.00	0.00	0.00	0	0.00	0	0.00
VILLAGE ROAD-B TOTAL: 156 Nos. Road			417.23	417.23	0.00	0.00	0.00	14	45.12	1	40.00
PHULPUR UPAZILA TOTAL: 291 Nos. Road			1110.48	1039.60	68.17	2.71	0.00	360	1731.94	42	827.50

ROAD MAP GOURIPUR UPAZILA DISTRICT MYMENSINGH



LEGEND

Administrative Boundary

- International Boundary
- District Boundary
- - - Upazila Boundary
- · · Union Boundary
- · · Municipal Boundary

Administrative HQs

- District HQ
- Upazila HQ
- ▲ Union HQ

Physical Infrastructures

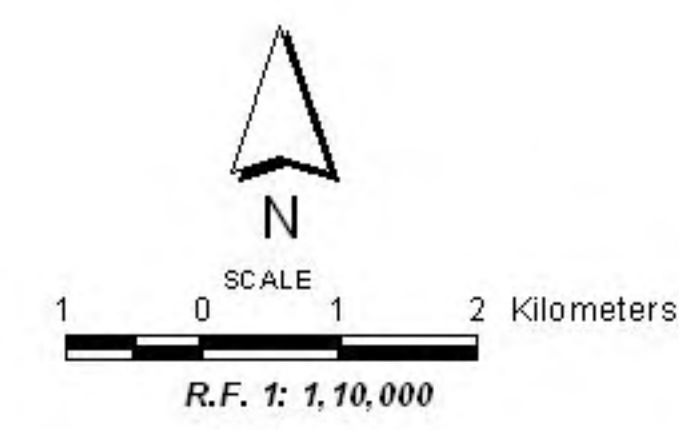
- National Highways
- Regional Highways
- Zila Road
- Upazila Road (Pucca)
- Upazila Road (Katcha)
- Union Road (Pucca)
- Union Road (Katcha)
- Village Road A (Pucca)
- Village Road A (Katcha)
- Village Road B (Pucca)
- Village Road B (Katcha)
- Paurashava Road
- Railway Network
- Embankment
- Telecommunication line
- Power Transmission Line

Natural Features

- Wide River
- Water Bodies
- Sandy Area
- Khal
- Forest
- Hill

Socio-Economic Infrastructures

- Growth Centre
- ▲ Small Hat/Bazar
- Police Station
- Upazila Health C complex
- Family welfare Centre
- Community Clinic
- Post Office
- College
- High School
- Primary School
- Madrasa
- ▲ Mosque
- ▲ Ashrayan/Abasan
- ▲ Temple



Compiled from : LGED Upazila Base Maps 1994-95, Landsat TM 1998,
GPS Survey 1999 and Field Checking In November 2004.
Projection : Lambert's Conformal Conic

PREPARED BY: GIS UNIT
LOCAL GOVERNMENT ENGINEERING DEPARTMENT

BASIC INFORMATION OF ROAD

DIVISION : DHAKA

DISTRICT : MYMENSINGH

ROAD CODE	ROAD NAME	CREST WIDTH (m)	TOTAL LENGTH (Km)	SURFACE TYPE-WISE BREAK-UP (Km)				STRUCTURE		EXISTING GAP	
				EARTHEN	FLEXIBLE PAVEMENT (BC)	BRICK PAVEMENT (WBM/HBB/BFS)	RIGID PAVEMENT (CC/RCC)	NUMBER	SPAN (m)	NUMBER	SPAN (m)
1	2	3	4	5	6	7	8	9	10	11	12

UPAZILA : GOURIPUR

ROAD TYPE : UPAZILA ROAD

361232001	Ramgopalpur RHD to Shyamgonj GC via Gouripur.	7.32	14.97	1.00	13.97	0.00	0.00	42	110.38	0	0.00
361232003	Gouripur - Bekurhati GC(Gouripur part).	7.32	15.03	5.05	9.98	0.00	0.00	31	114.12	0	0.00
361232004	GouripurGC - Govindapur GC	7.32	2.70	0.00	2.50	0.20	0.00	13	16.04	0	0.00
361232005	Gazipur RHD - Dewangonj GC(Gouripur part).	7.32	4.50	0.00	4.50	0.00	0.00	19	20.86	0	0.00
361232007	Shyamgonj GC-Hogla GC(Gouripur part).	6.00	7.50	7.50	0.00	0.00	0.00	9	60.40	0	0.00
361232008	Kaltapara RHD - Gouripur. (From RHD #71)	5.50	5.00	0.00	5.00	0.00	0.00	4	13.80	0	0.00
361232009	Shyamgonj RHD - Tarakanda GC(Gouripur part).	4.88	3.75	3.35	0.00	0.40	0.00	6	20.75	0	0.00
361232010	Dakshin Bishiura GC - Ishwergonj (Gouripur part).	6.50	13.00	13.00	0.00	0.00	0.00	17	92.05	1	15.00
361232011	Bekurhati GC - Shohagi GC (Gouripur portion)	3.66	8.79	8.79	0.00	0.00	0.00	14	58.43	0	0.00

UPAZILA ROAD TOTAL: 9 Nos. Road 75.24 38.69 35.95 0.60 0.00 155 506.82 1 15.00

ROAD TYPE : UNION ROAD

361233001	Gouripur UP - Shalihor Bazar	4.88	6.50	5.50	1.00	0.00	0.00	14	15.41	0	0.00
361233002	Gouripur UPHQ - Maoha Bazar Paluhati bazar	3.66	15.00	15.00	0.00	0.00	0.00	11	28.50	3	42.00
361233005	Achintapur U.P(Shahgonj) - Bhuyar Bazar	4.00	7.32	7.32	0.00	0.00	0.00	6	17.77	0	0.00
361233006	Gouripur - Bukainagar.U.P	4.54	5.17	4.37	0.80	0.00	0.00	3	20.10	0	0.00
361233007	GouripurUZHQ(Shatisha) - Ramgopalpur U.P.	2.50	3.28	3.28	0.00	0.00	0.00	20	38.00	0	0.00
361233009	Biskha U.P -Dewhakhola UP via Kaltapara Bazar.	4.88	7.16	7.16	0.00	0.00	0.00	26	22.54	0	0.00
361233010	Bhangnamari U.P - Gazipur Bazar.	4.88	6.30	6.30	0.00	0.00	0.00	7	35.00	0	0.00
361233011	Sahanati U.P - Maoha BazarVia Birahmedpur Baza r & Nohata Bazar.	3.56	7.00	7.00	0.00	0.00	0.00	10	24.50	0	0.00
361233016	Ramgopalpur U.P - Biswnathpur bazar road	3.66	9.00	9.00	0.00	0.00	0.00	15	41.80	0	0.00
361233022	Achintapur UP HQ to Mailakanda UPHQ Via Mohishran.	3.66	7.52	7.52	0.00	0.00	0.00	10	31.00	4	6.20
361233024	Gobindapur UP - Kawrat School Bazar	3.50	4.20	4.20	0.00	0.00	0.00	5	2.40	0	0.00
361233026	Bhangnamari UP HQ -Uchakhila GC via Nowbanga Bazar.(Gouripur part)	3.66	7.12	7.12	0.00	0.00	0.00	7	16.22	2	6.00
361233027	Dewhakhola UPHQ - Shaheb Kachari Bazar via Roygonj Bazar.	3.66	4.61	4.61	0.00	0.00	0.00	9	15.75	0	0.00
361233041	Gouripur UP - Shamgonj GC road via Lamapara	3.66	11.60	11.60	0.00	0.00	0.00	15	34.85	2	3.50
361233043	Bhangnamari UP - Napter Algje Bazar	2.90	2.20	2.20	0.00	0.00	0.00	0	0.00	1	3.00
361233044	Gouripur UZHQ to Dowhakhola Bazar via Ramgopalpur.	3.66	7.50	7.50	0.00	0.00	0.00	12	37.20	0	0.00
361233045	Bhngnamari UP HQ -Baroamari bazar road.	3.05	1.70	1.70	0.00	0.00	0.00	1	0.60	0	0.00
361233046	Sidla UP - Hassanpur Bazar	3.50	5.80	5.80	0.00	0.00	0.00	12	47.60	4	2.80
361233047	Ramgopalpur UP Telihati Bazar via Bashabari Bazar & Majjhati Bazar	3.60	7.50	7.50	0.00	0.00	0.00	7	23.30	0	0.00
361233048	Bokainagar UP - Bangla bazar	2.80	5.90	5.90	0.00	0.00	0.00	8	6.60	0	0.00
361233049	Ramgopalpur UPHQ - Shibpur Bazar	2.90	0.43	0.43	0.00	0.00	0.00	0	0.00	0	0.00
361233050	Ramgopalpur UPHQ to Darua Bazar.	2.90	4.00	4.00	0.00	0.00	0.00	0	0.00	0	0.00
361233051	Ramgopalpur UPHQ to Maizhati Bazar.	2.90	4.00	4.00	0.00	0.00	0.00	0	0.00	1	6.00
361233053	Bukainagar UPHQ to Gabindanagar Bazar RD.	3.00	2.95	2.95	0.00	0.00	0.00	3	10.80	0	0.00
361233055	Achintapur UPHQ to Bhulukapur Bazar.	3.66	5.00	5.00	0.00	0.00	0.00	6	5.70	1	100.00
361233057	Mouha UP H/Q-Paluhati Bazar	3.10	3.20	3.20	0.00	0.00	0.00	1	0.60	2	2.00
361233058	Achintapur UPHQ - Bainza bazar via Mukhuria bazar.	3.66	5.08	5.08	0.00	0.00	0.00	0	0.00	2	1.20
361233059	AchintapurUPHQ to Mohishati Bazar.	3.66	14.83	13.54	1.29	0.00	0.00	20	22.90	1	40.00

UNION ROAD TOTAL: 28 Nos. Road 171.87 168.78 3.09 0.00 0.00 228 499.14 23 212.70

ROAD TYPE : VILLAGE ROAD-A

361234003	Gouripur - Passarkanda Rd	2.66	4.31	2.31	2.00	0.00	0.00	5	22.20	7	10.30
361234004	Gouripur - Konapara Road	3.15	5.81	4.81	1.00	0.00	0.00	4	8.20	0	0.00
361234005	Achintapur - Khalijuri	3.00	3.50	3.50	0.00	0.00	0.00	8	17.20	2	2.00

BASIC INFORMATION OF ROAD

DIVISION : DHAKA

DISTRICT : MYMENSINGH

ROAD CODE	ROAD NAME	CREST WIDTH (m)	TOTAL LENGTH (Km)	SURFACE TYPE-WISE BREAK-UP (Km)				STRUCTURE		EXISTING GAP	
				EARTHEN	FLEXIBLE PAVEMENT (BC)	BRICK PAVEMENT (WBM/HBB/ BFS)	RIGID PAVEMENT (CC/RCC)	NUMBER	SPAN (m)	NUMBER	SPAN (m)
1	2	3	4	5	6	7	8	9	10	11	12
361234010	Bekuhati GC- Pathrail Rd.	3.50	1.20	1.20	0.00	0.00	0.00	3	7.00	1	2.00
361234020	Churali - Noagoan Rd	2.50	3.79	3.79	0.00	0.00	0.00	6	7.00	0	0.00
361234022	Bhutiarkona Bazar-Killatazpur	3.66	1.50	1.50	0.00	0.00	0.00	0	0.00	3	3.00
361234023	Maoha -Bekurhatir Rd	1.50	6.05	6.05	0.00	0.00	0.00	6	8.90	0	0.00
361234027	Krishnapur - Shalpa borbhag	3.00	6.55	6.55	0.00	0.00	0.00	5	4.20	1	12.00
361234032	Bhaluka UZR - Shalihore bazar Rd	3.10	3.98	3.28	0.70	0.00	0.00	4	15.00	0	0.00
361234033	DariapurUZR to Betandar UZR via Garpara.	3.10	5.50	5.50	0.00	0.00	0.00	3	11.20	1	1.00
361234034	Nonikhal - Sidla Rd	2.23	5.46	5.46	0.00	0.00	0.00	2	8.00	4	18.00
361234040	Konapara - Hatshira road	3.50	1.20	1.20	0.00	0.00	0.00	2	4.80	1	15.00
361234041	Bekurhati bazar- Patrail road	2.88	1.90	1.90	0.00	0.00	0.00	2	4.80	0	0.00
361234042	Ramgopalpur - Paschimpara road	3.00	4.72	4.72	0.00	0.00	0.00	7	27.90	0	0.00
361234043	Naogaon - Bhabanipur UZR road	3.50	2.71	2.71	0.00	0.00	0.00	2	3.60	0	0.00
361234044	Achintapur Bazar - khalihuri via Mobarakpur.	3.40	2.00	2.00	0.00	0.00	0.00	2	1.20	2	5.60
361234045	Ramgopalpur - Dewhakhola rd.	2.50	5.50	5.50	0.00	0.00	0.00	2	14.00	0	0.00
361234046	Bekurhati GC- Bhuyerbazar Rd.	3.00	5.45	5.45	0.00	0.00	0.00	7	14.70	2	2.50
361234048	Dharua Bazar - Ishwargonj pourashova Bazar.	3.30	6.05	6.05	0.00	0.00	0.00	2	1.20	0	0.00
361234049	Berati R&H - Biswanathpur bazar.	3.55	3.45	3.45	0.00	0.00	0.00	2	3.30	0	0.00
361234050	Gobindapur GC - Shyamgonj UZR Road.	2.88	9.05	9.05	0.00	0.00	0.00	11	6.00	0	0.00
361234051	Govindapur Bazar to Lamapara.	2.88	6.95	6.95	0.00	0.00	0.00	4	10.26	0	0.00
361234053	Dariapur UZR - Telihati bazar road.	2.88	6.20	6.20	0.00	0.00	0.00	4	2.40	1	9.00
361234054	Ruknakanda RHD - Tatkhura Bazar road.	3.05	1.37	1.37	0.00	0.00	0.00	4	8.84	0	0.00
361234055	Birahmedpur UZR - Bhutiarkona GC.	3.66	3.10	3.10	0.00	0.00	0.00	3	6.60	1	0.30
361234056	gouripur hq kaltapara bazar via Chander shatia.	3.66	5.50	4.50	1.00	0.00	0.00	3	2.10	0	0.00
361234057	Gouripur UP(At Momenpur) - Telihati bazar via Mazar.	3.50	7.30	7.30	0.00	0.00	0.00	12	32.60	1	0.60
361234058	Tatkhura UZR - Shalihar Bazar rd	3.66	5.00	3.00	2.00	0.00	0.00	8	7.20	0	0.00
361234059	Majhhati bazar -Iswargonj UP road	2.50	3.25	3.25	0.00	0.00	0.00	3	6.60	0	0.00
361234060	Gouripur - Shalihar natun Bazar	2.80	3.00	2.50	0.50	0.00	0.00	3	0.60	0	0.00
361234061	Anatagonj Bazar to Dowhakhola Bazar	3.66	6.75	6.75	0.00	0.00	0.00	0	0.00	1	40.00
361234062	Shibpur Bazar to Biswanathpur Bazar via chardarua	2.90	5.50	5.50	0.00	0.00	0.00	0	0.00	0	0.00
361234064	Fatepurgraveyard to Paschimpara GPS	2.44	1.50	1.50	0.00	0.00	0.00	0	0.00	0	0.00
361234065	Fatepur Janata Bazar to Gangasram Bazar	2.80	2.00	2.00	0.00	0.00	0.00	0	0.00	0	0.00
361234066	TEroshira Bazar to Palashkanda Bazar.	2.44	1.75	1.75	0.00	0.00	0.00	0	0.00	0	0.00
361234068	Shabazpur Bazar To Kashigonj Bazar.	2.44	1.00	1.00	0.00	0.00	0.00	0	0.00	0	0.00
361234069	Shyamgonj Bazar to Food godown.	2.99	0.50	0.00	0.50	0.00	0.00	0	0.00	0	0.00
361234070	Mailakanda UPHQ to Dekura bazar.	2.44	2.50	2.50	0.00	0.00	0.00	3	1.80	0	0.00
361234071	Achintapur Bazar to Mahisharan Bazar	3.66	3.50	3.50	0.00	0.00	0.00	1	12.00	1	0.60
361234072	Nahata Bazar to Bishampur Bazar.	2.90	3.00	3.00	0.00	0.00	0.00	0	0.00	3	9.60
361234073	Maoha Bazar to Neezmaoha Bazar	3.66	3.50	3.50	0.00	0.00	0.00	2	5.20	2	3.00
361234074	Tengurapar Bazar to Ramchandrapur via Balipara bazar.	2.40	2.05	2.05	0.00	0.00	0.00	2	4.60	1	1.00
361234075	Sharishtola Bazar to Baluchara Bazar.	2.90	2.50	2.50	0.00	0.00	0.00	3	1.80	1	1.00
361234076	Mailakanda UPHQ to Mahima Bazar	3.66	3.50	3.50	0.00	0.00	0.00	3	10.10	0	0.00
361234077	Bukainagar UPHQ to Shohagi GC.	3.66	3.50	3.50	0.00	0.00	0.00	2	8.60	0	0.00
361234078	Achintapur UPHQ to Shohagi GC.	2.90	4.59	4.59	0.00	0.00	0.00	0	0.00	5	102.40
VILLAGE ROAD-A TOTAL: 46 Nos. Road			178.99	171.29	7.70	0.00	0.00	145	311.70	41	238.90

ROAD TYPE : VILLAGE ROAD-B

361235001	Chollisha kowrat - Surzakona	3.37	4.30	4.30	0.00	0.00	0.00	3	9.74	0	0.00
361235002	Dhenga - Nowpai Rd	3.59	2.20	2.20	0.00	0.00	0.00	0	0.00	6	53.00
361235005	Gouripur - Krishnapur Road	3.30	5.92	5.92	0.00	0.00	0.00	1	0.60	3	15.00
361235009	Passar bazar to Bhuyar bazar via Shabazpur.	3.00	4.00	4.00	0.00	0.00	0.00	4	10.80	0	0.00
361235010	Laturpaya UZR- Sharisati Road	3.90	5.74	5.74	0.00	0.00	0.00	15	15.40	0	0.00
361235012	Gazipur - Goyeskhila Road	2.80	2.00	2.00	0.00	0.00	0.00	6	5.40	0	0.00
361235019	Singjani - Kapalipara Road	3.00	2.56	2.56	0.00	0.00	0.00	0	0.00	3	39.00
361235020	Maniarkanda - Konadohor Rd	2.83	1.80	1.80	0.00	0.00	0.00	0	0.00	3	7.50
361235022	Monati - Beltali Road	2.78	1.75	1.75	0.00	0.00	0.00	0	0.00	3	13.50

BASIC INFORMATION OF ROAD

DIVISION : DHAKA

DISTRICT : MYMENSINGH

ROAD CODE	ROAD NAME	CREST WIDTH (m)	TOTAL LENGTH (Km)	SURFACE TYPE-WISE BREAK-UP (Km)				STRUCTURE		EXISTING GAP	
				EARTHEN	FLEXIBLE PAVEMENT (BC)	BRICK PAVEMENT (WBM/HBB/BFS)	RIGID PAVEMENT (CC/RCC)	NUMBER	SPAN (m)	NUMBER	SPAN (m)
1	2	3	4	5	6	7	8	9	10	11	12
361235023	Kashiarchar - Shutiakhali Road	2.00	2.49	2.49	0.00	0.00	0.00	0	0.00	6	61.00
361235024	Mahmudnagar - Bagber Rd	2.50	3.46	3.46	0.00	0.00	0.00	0	0.00	2	8.00
361235026	Nowpai - Railway Line Rd	2.75	1.46	1.46	0.00	0.00	0.00	0	0.00	3	6.30
361235027	Shamgonj -Railway Station Rd	2.80	0.90	0.40	0.50	0.00	0.00	3	2.50	0	0.00
361235032	Challisha Kawrat-Railway Rd	3.50	0.91	0.91	0.00	0.00	0.00	0	0.00	2	0.90
361235033	Birahmedpur to Royshimul via Gaterkona.	2.75	3.50	3.50	0.00	0.00	0.00	5	8.70	0	0.00
361235034	Ghaterkona - Pathrail via Kashicharan Rd	3.25	4.50	4.50	0.00	0.00	0.00	1	0.90	2	26.00
361235040	Kaltapara - Nandigram Rd	2.50	2.43	2.43	0.00	0.00	0.00	2	1.80	4	3.60
361235047	Darua Bazar Rahamatgonj Bazar via Bhsabandh.	3.50	5.00	5.00	0.00	0.00	0.00	2	16.00	1	15.00
361235050	Ashariya - Ghoraghat Rd	3.00	1.20	1.20	0.00	0.00	0.00	0	0.00	3	6.00
361235051	Bhuyar bazar - Paltipara Rd	1.00	3.80	3.80	0.00	0.00	0.00	0	0.00	5	24.00
361235052	Biskha-Gouripur rd.	3.50	3.40	3.40	0.00	0.00	0.00	3	4.50	0	0.00
361235055	Gavishimul - Nondura Rd	1.95	1.97	1.97	0.00	0.00	0.00	2	5.20	3	6.00
361235056	Shalihore - Shabazpur Rd	3.00	2.07	2.07	0.00	0.00	0.00	0	0.00	6	11.00
361235057	Pachar bazar - Doulatabad Rd	2.00	4.00	4.00	0.00	0.00	0.00	3	12.60	4	5.00
361235058	Bhutiara kona-Darakandi Rd	1.50	3.50	3.50	0.00	0.00	0.00	0	0.00	4	58.00
361235060	Kashiarchar- Khodaboxpur rd.	3.10	2.44	2.44	0.00	0.00	0.00	0	0.00	6	25.00
361235061	Bir Ahammedpur - Shalpa Nowhata Rd	1.30	0.86	0.86	0.00	0.00	0.00	0	0.00	1	15.00
361235063	Kulla Railway- Batta road	2.60	3.25	3.25	0.00	0.00	0.00	4	2.40	0	0.00
361235064	Nowbanga Bazar to Bholar algie	2.88	4.75	4.75	0.00	0.00	0.00	3	32.60	0	0.00
361235065	Bhangnamari UPHQ to Surjadoba Rd.	3.66	4.50	4.50	0.00	0.00	0.00	1	12.00	0	0.00
361235066	Anatagonj Bazar to Moragang Rd via Gajaripara.	2.44	3.25	3.25	0.00	0.00	0.00	0	0.00	0	0.00
361235067	Sutirpar to Khelargie Bridge.	2.00	2.50	2.50	0.00	0.00	0.00	0	0.00	0	0.00
361235068	Durbachara to Shambugonj Bazar.	2.44	1.00	1.00	0.00	0.00	0.00	0	0.00	0	0.00
361235069	Khodaboxpur to Brahmkshaputra Kheya Ghat	2.00	1.75	1.75	0.00	0.00	0.00	0	0.00	0	0.00
361235070	Solari Bazar to Marichali Noyapara.	2.44	3.25	3.25	0.00	0.00	0.00	0	0.00	0	0.00
361235071	Gazipur Bazar to Payragram.	2.44	1.25	1.25	0.00	0.00	0.00	0	0.00	0	0.00
361235072	Payra UZR To Raygonj Bazar.	2.44	2.50	2.50	0.00	0.00	0.00	0	0.00	0	0.00
361235073	Rampur UZR to Singhjani.	2.44	2.50	2.50	0.00	0.00	0.00	0	0.00	0	0.00
361235074	Rampur UZR to Shahebkachari UNR.	2.88	1.00	1.00	0.00	0.00	0.00	0	0.00	0	0.00
361235075	Dewhakhola UPHQ - Kazirghat	2.44	2.00	2.00	0.00	0.00	0.00	0	0.00	0	0.00
361235076	Panti to Barabree Dewhakhola.	2.44	2.00	2.00	0.00	0.00	0.00	0	0.00	0	0.00
361235077	Dewhakhola Bazar to Marichali (s).	2.44	2.00	2.00	0.00	0.00	0.00	1	5.00	0	0.00
361235078	Dewhakhola Bazar to Marichali (maddy)	2.44	2.50	2.50	0.00	0.00	0.00	0	0.00	0	0.00
361235079	Khamar Bazar to Solari chowrasta.	3.66	3.50	3.50	0.00	0.00	0.00	1	5.00	0	0.00
361235080	Nagua Bazar to Charjitar Bazar	2.90	3.75	3.75	0.00	0.00	0.00	0	0.00	2	24.00
361235081	Rukundipur Kha Bari to Malhater Bari Via Fazlu.	2.90	2.50	2.50	0.00	0.00	0.00	0	0.00	0	0.00
361235082	Nagua Bazar to Ramgopalpur Bazar.	2.44	6.50	6.50	0.00	0.00	0.00	0	0.00	0	0.00
361235083	Kaladia to Takpur	2.44	1.50	1.50	0.00	0.00	0.00	0	0.00	0	0.00
361235084	Rampur Singhjani UZR to Karmakarpara.	2.44	2.00	2.00	0.00	0.00	0.00	0	0.00	0	0.00
361235085	Mamodipur UZR to RHD.	3.66	1.50	1.50	0.00	0.00	0.00	1	3.00	0	0.00
361235086	RHD to Nandigram.	3.66	1.50	1.50	0.00	0.00	0.00	0	0.00	0	0.00
361235087	Chatuakanda UZR to Damgaon.	3.66	2.75	2.75	0.00	0.00	0.00	0	0.00	0	0.00
361235088	Rampur UZR to Rampur(E)UNR.	3.66	1.50	1.50	0.00	0.00	0.00	0	0.00	0	0.00
361235089	Tatkura UZR to Guzikha rd.	3.66	1.00	1.00	0.00	0.00	0.00	0	0.00	0	0.00
361235091	Pumbailmor to Ishwargonj UZR	2.44	1.00	1.00	0.00	0.00	0.00	0	0.00	0	0.00
361235092	Pumbail to Bardanpara via Tengguriakanda.	2.44	3.50	3.50	0.00	0.00	0.00	0	0.00	0	0.00
361235093	Shalihor Bazar to Nomoshudrapara rd.	2.90	1.00	1.00	0.00	0.00	0.00	0	0.00	0	0.00
361235094	Abasan Project to Nathpara RD.	2.44	4.50	4.50	0.00	0.00	0.00	2	3.00	0	0.00
361235095	Shalihor Bhuyanpara to Kaiosthapara.	2.44	2.00	2.00	0.00	0.00	0.00	1	0.60	0	0.00
361235096	Madusudan GPS to Shalihor(E)	2.44	2.00	2.00	0.00	0.00	0.00	1	0.60	0	0.00
361235097	Shalihor Natun Bazar to Gaongouripur RD.	2.44	1.50	1.50	0.00	0.00	0.00	1	0.60	0	0.00
361235098	Shabazpur bazar to Dakshinpara rd.	2.00	3.50	3.50	0.00	0.00	0.00	3	18.50	0	0.00
361235099	Gazandar GPS to Shalihor kurapara.	2.44	2.00	2.00	0.00	0.00	0.00	0	0.00	0	0.00
361235100	Shabazpur Madrasa to Shabazpur Maddyapara.	2.90	1.00	1.00	0.00	0.00	0.00	1	9.00	0	0.00
361235101	Gazandar to Nandura RD.	2.44	2.00	2.00	0.00	0.00	0.00	1	0.60	0	0.00
361235102	Gavishimul to Nandura RD.	2.90	2.00	2.00	0.00	0.00	0.00	1	3.50	0	0.00

BASIC INFORMATION OF ROAD

DIVISION : DHAKA

DISTRICT : MYMENSINGH

ROAD CODE	ROAD NAME	CREST WIDTH (m)	TOTAL LENGTH (Km)	SURFACE TYPE-WISE BREAK-UP (Km)				STRUCTURE		EXISTING GAP	
				EARTHEN	FLEXIBLE PAVEMENT (BC)	BRICK PAVEMENT (WBM/HBB/BFS)	RIGID PAVEMENT (CC/RCC)	NUMBER	SPAN (m)	NUMBER	SPAN (m)
1	2	3	4	5	6	7	8	9	10	11	12
361235103	Himmatnagar to Esulia rd.	2.00	1.50	1.50	0.00	0.00	0.00	0	0.00	1	12.00
361235104	Gavishimul to Himmatnagar Bazar.	2.90	2.50	2.50	0.00	0.00	0.00	1	3.50	0	0.00
361235105	Konapara to Hatshira.	2.00	1.50	1.50	0.00	0.00	0.00	0	0.00	1	12.00
361235106	Kowrat UZR to Ditpur.	2.00	2.00	2.00	0.00	0.00	0.00	1	5.00	0	0.00
361235107	Denga Maddy to Rail Station.	2.00	1.75	1.75	0.00	0.00	0.00	0	0.00	1	15.00
361235108	Satpai to Kuturagaon.	2.44	2.00	2.00	0.00	0.00	0.00	0	0.00	1	1.00
361235109	Tangoa to Kuturuagaon.	2.44	1.00	1.00	0.00	0.00	0.00	0	0.00	1	1.00
361235110	paschim Mailakanda to Rail station.	2.44	1.50	1.50	0.00	0.00	0.00	0	0.00	1	2.00
361235111	Govindapur GC to Himmatnagar bazar.	2.44	2.75	2.75	0.00	0.00	0.00	2	15.00	1	1.00
361235112	Tangoa to Noupai	2.44	2.50	2.50	0.00	0.00	0.00	0	0.00	1	2.00
361235113	Paschim Mailakanda to Noupai.	2.44	1.50	1.50	0.00	0.00	0.00	0	0.00	1	2.00
361235114	Rail station Mailakanda (E).	3.66	2.00	2.00	0.00	0.00	0.00	0	0.00	1	0.60
361235116	Lamapara east to West.	2.90	1.50	1.50	0.00	0.00	0.00	0	0.00	2	1.50
361235117	Kowrat Bazar t6o Lamapara.	2.90	3.00	3.00	0.00	0.00	0.00	0	0.00	4	4.60
361235118	Paschim kowrat to Shaljankanda.	2.90	2.00	2.00	0.00	0.00	0.00	0	0.00	1	1.00
361235119	Mailakanda UPHQ to Kajla Bazar.	2.90	2.00	2.00	0.00	0.00	0.00	2	3.60	0	0.00
361235120	Ramjibonpur to Kandapara rd	2.44	2.50	2.50	0.00	0.00	0.00	1	12.00	1	1.00
361235121	Diupara to Betandar High school.	3.66	0.50	0.50	0.00	0.00	0.00	0	0.00	0	0.00
361235122	Daribree to Breebaraug.	2.90	2.50	2.50	0.00	0.00	0.00	1	6.00	0	0.00
361235123	Kismatbarabug to Daribree Madrasa.	2.90	1.00	1.00	0.00	0.00	0.00	1	0.60	0	0.00
361235124	Diupara to Kowlatia.	2.90	2.50	2.50	0.00	0.00	0.00	1	0.60	0	0.00
361235125	Diupara to Bangla bazar.	2.90	2.50	2.50	0.00	0.00	0.00	1	5.00	0	0.00
361235126	Mamudnagar to Fulohar.	2.90	3.00	3.00	0.00	0.00	0.00	1	3.00	0	0.00
361235127	Trishgar to Mazar.	2.90	1.00	1.00	0.00	0.00	0.00	1	2.00	0	0.00
361235128	Krishnapur to Dariapur rd.	2.44	2.00	2.00	0.00	0.00	0.00	0	0.00	0	0.00
361235129	Batta to simrail rd.	2.44	1.00	1.00	0.00	0.00	0.00	1	1.20	0	0.00
361235130	Chuerkanda UZR toNazirpur via Gagla.	2.44	4.50	4.50	0.00	0.00	0.00	1	2.00	6	4.80
361235131	West Singraun to East Singraun	1.50	2.50	2.50	0.00	0.00	0.00	0	0.00	3	10.20
361235132	Achintapur bazar to mirikpur.	2.44	2.50	2.50	0.00	0.00	0.00	1	3.00	1	0.00
361235133	Achitapur UZR to Mukhuria Bazarvia Khandar.	2.44	3.75	3.75	0.00	0.00	0.00	4	21.20	7	17.30
361235134	Jugidanguri to Bhalukapur.	3.66	2.50	2.50	0.00	0.00	0.00	0	0.00	3	1.80
361235135	Doulatabad to Jugidangury.	1.00	1.25	1.25	0.00	0.00	0.00	0	0.00	2	35.00
361235136	Dopajangalia to Shanipara	2.44	2.50	2.50	0.00	0.00	0.00	3	1.80	2	1.20
361235137	Jugidanguri to Maskanda	2.44	1.50	1.50	0.00	0.00	0.00	0	0.00	2	2.00
361235138	Shabajpur to Tengapara Road via Poltipara	2.50	3.20	3.20	0.00	0.00	0.00	1	13.50	2	2.00
361235139	Jugidanguri UZR to Bhalukapur	2.44	2.50	2.50	0.00	0.00	0.00	1	3.00	2	2.00
361235140	Sharishati to Pathrail Road	2.44	2.50	2.50	0.00	0.00	0.00	0	0.00	2	2.00
361235141	Sharishahati to Bhuer Bazar Road via Bhangurihati	2.80	5.50	5.50	0.00	0.00	0.00	1	0.60	4	8.00
361235142	Bhutiarkona to Bawshalipara Kheaghat	2.50	3.00	3.00	0.00	0.00	0.00	0	0.00	3	42.00
361235143	Nayanagar to Nizmouha Reziplabi	2.90	2.50	2.50	0.00	0.00	0.00	0	0.00	3	11.00
361235144	Mouha Bazar to Lunapara Road	2.90	3.50	3.50	0.00	0.00	0.00	0	0.00	5	11.00
361235145	Boraikanda to Lunapara Road	2.80	5.00	5.00	0.00	0.00	0.00	0	0.00	5	11.00
361235146	Ramkrishnapur to Koreha Dattapara	1.30	4.50	4.50	0.00	0.00	0.00	0	0.00	4	16.00
361235147	Bhutiarkona Bazar to Kormoria RD.	2.90	3.00	3.00	0.00	0.00	0.00	2	0.60	1	5.00
361235148	Tatirpara to Patchkania RD.	1.90	1.50	1.50	0.00	0.00	0.00	0	0.00	2	1.20
361235149	Baluakanda to Singraund.	1.00	1.00	1.00	0.00	0.00	0.00	0	0.00	2	1.20
361235150	Noupara to Tatrakanda.	3.00	4.00	4.00	0.00	0.00	0.00	2	0.90	3	6.60
361235151	Nanikhal to Balijuri.	2.90	2.50	2.50	0.00	0.00	0.00	2	1.20	3	3.50
361235152	Balijuri to Polarkanda.	2.44	1.00	1.00	0.00	0.00	0.00	0	0.00	1	0.60
361235153	Balijuri Bazar to Tenrapara.	2.99	1.75	1.75	0.00	0.00	0.00	0	0.00	3	4.00
361235154	Hassanpur to Khokuakali.	2.90	2.00	2.00	0.00	0.00	0.00	3	4.20	0	0.00
361235155	Monatybazar to Shanupara RD.	2.44	1.25	1.25	0.00	0.00	0.00	1	0.60	1	0.60
361235156	Ditpur to Gomra.	2.00	1.25	1.25	0.00	0.00	0.00	0	0.00	2	1.20
361235157	Chanpur to Atkapara.	2.00	1.00	1.00	0.00	0.00	0.00	1	0.60	0	0.00
361235158	Monaty to Gohalakanda.	2.44	1.50	1.50	0.00	0.00	0.00	1	0.60	2	1.20
361235159	Guzikha to Nougga	3.66	1.50	1.50	0.00	0.00	0.00	1	0.60	1	0.00
361235160	Chandershatia to Kaltapara RD.	2.44	1.50	1.50	0.00	0.00	0.00	1	0.30	2	0.60

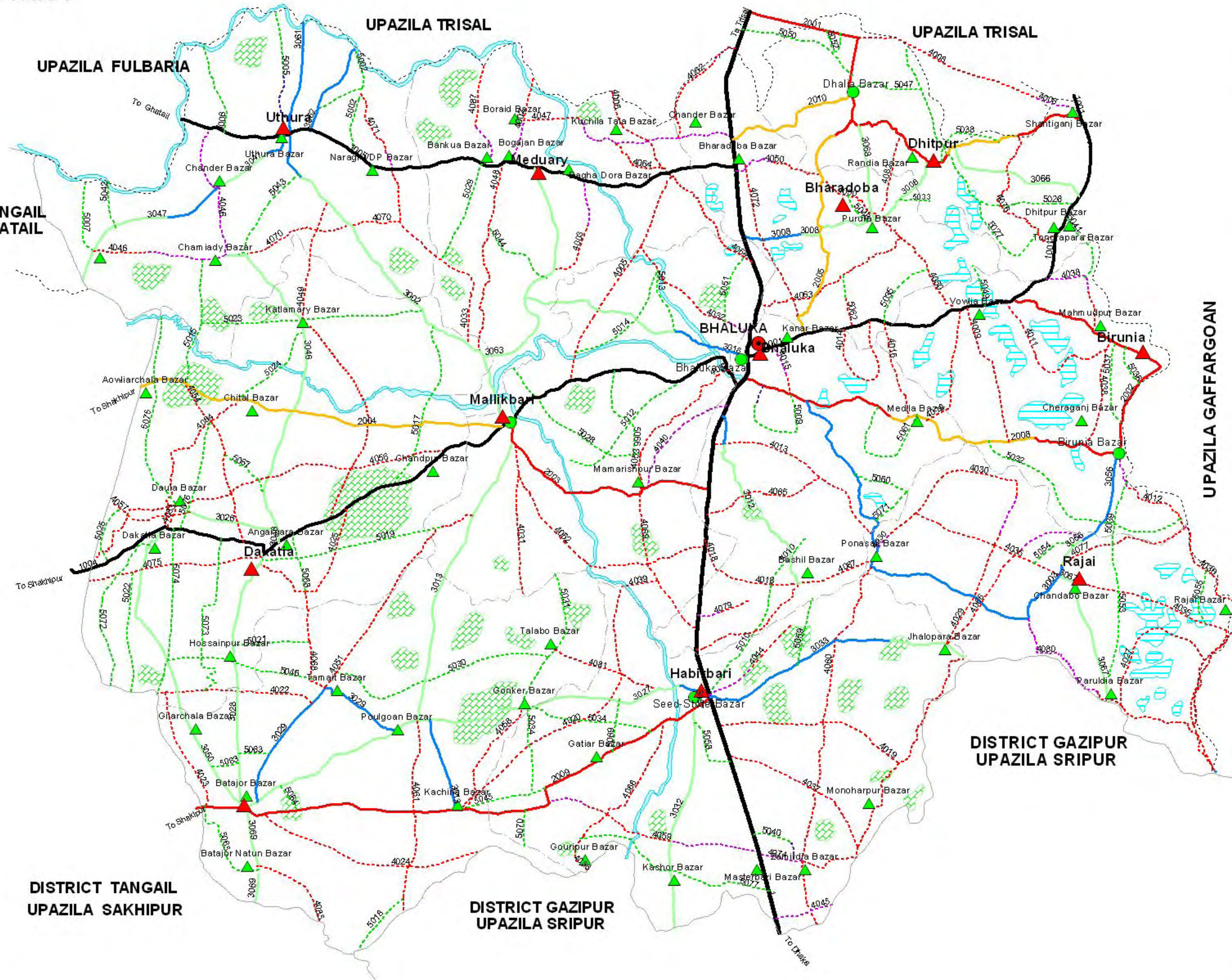
BASIC INFORMATION OF ROAD

DIVISION : DHAKA

DISTRICT : MYMENSINGH

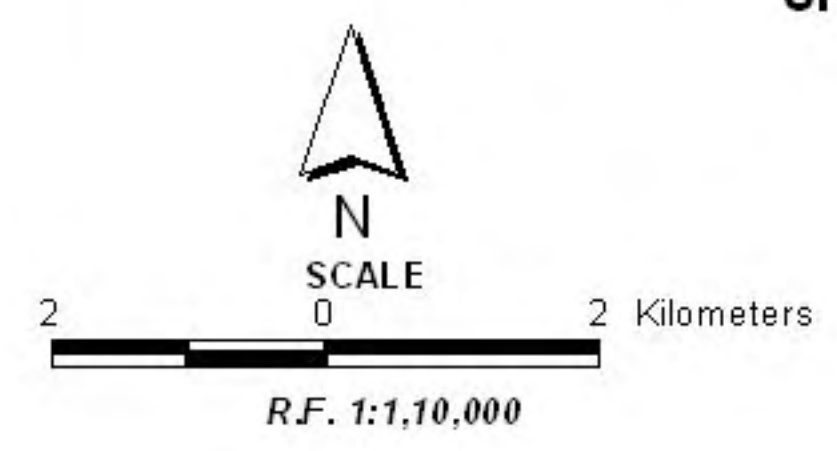
ROAD CODE	ROAD NAME	CREST WIDTH (m)	TOTAL LENGTH (Km)	SURFACE TYPE-WISE BREAK-UP (Km)				STRUCTURE		EXISTING GAP	
				EARTHEN	FLEXIBLE PAVEMENT (BC)	BRICK PAVEMENT (WBM/HBB/BFS)	RIGID PAVEMENT (CC/RCC)	NUMBER	SPAN (m)	NUMBER	SPAN (m)
1	2	3	4	5	6	7	8	9	10	11	12
361235161	Kaltapara UZR(Gujikha)- Gujikha Mosque.	3.66	1.00	1.00	0.00	0.00	0.00	1	0.60	0	0.00
361235162	Gujikha Mosque RD.	3.66	0.50	0.50	0.00	0.00	0.00	1	3.00	0	0.00
361235163	Nowbanga North - Nowbanga South Road	1.50	2.00	2.00	0.00	0.00	0.00	0	0.00	0	0.00
361235164	Ramgopalpur Bazar - Berati Road	1.50	2.00	2.00	0.00	0.00	0.00	1	2.00	0	0.00
361235165	Berati North - Berati South	1.20	1.00	1.00	0.00	0.00	0.00	0	0.00	0	0.00
VILLAGE ROAD-B TOTAL: 128 Nos. Road				306.11	305.61	0.50	0.00	115	308.34	169	682.50
GOURIPUR UPAZILA TOTAL: 211 Nos. Road				732.21	684.37	47.24	0.60	643	1626.01	234	1149.10

ROAD MAP BHALUKA UPAZILA MYMENSINGH DISTRICT



LEGEND

- Administrative Boundary**
 - International Boundary
 - District Boundary
 - - - Upazila Boundary
 - - - Union Boundary
 - - - Municipal Boundary
- Administrative HQs**
 - District HQ
 - Upazila HQ
 - ▲ Union HQ
- Physical Infrastructures**
 - National Highways
 - Regional Highways
 - Zila Road
 - Upazila Road (Pucca)
 - Upazila Road (Katcha)
 - Union Road (Pucca)
 - Union Road (Katcha)
 - Village Road A (Pucca)
 - Village Road A (Katcha)
 - Village Road B (Pucca)
 - Village Road B (Katcha)
 - Paurashava Road
 - Railway Network
 - Embankment
 - Telecommunication line
 - Power Transmission Line
- Natural Features**
 - Wide River
 - Water Bodies
 - Sandy Area
 - Khal
 - Forest
 - Hill
- Socio-Economic Infrastructures**
 - Growth Centre
 - ▲ Small Hat/Bazar
 - Police Station
 - Upazila Health Complex
 - Family welfare Centre
 - Community Clinic
 - Post Office
 - College
 - High School
 - Primary School
 - Madrasa
 - Mosque
 - ▲ Ashrayan/Abasan
 - Temple



Compiled from : LGED Upazila Base Maps 1994-95, Landsat TM 1998, GPS Survey 1999 and Field Checking In November 2004.
 Projection : Lambert's Conformal Conic
 PREPARED BY : GIS UNIT
 LOCAL GOVERNMENT ENGINEERING DEPARTMENT

BASIC INFORMATION OF ROAD

DIVISION : DHAKA

DISTRICT : MYMENSINGH

ROAD CODE	ROAD NAME	CREST WIDTH (m)	TOTAL LENGTH (Km)	SURFACE TYPE-WISE BREAK-UP (Km)				STRUCTURE		EXISTING GAP	
				EARTHEN	FLEXIBLE PAVEMENT (BC)	BRICK PAVEMENT (WBM/HBB/BFS)	RIGID PAVEMENT (CC/RCC)	NUMBER	SPAN (m)	NUMBER	SPAN (m)
1	2	3	4	5	6	7	8	9	10	11	12

UPAZILA : BHALUKA

ROAD TYPE : UPAZILA ROAD

361132001	Dhaka - Mymensingh H/Way (Bogerbazar) -Shibganj Bazar	7.00	11.42	2.94	8.48	0.00	0.00	29	53.12	0	0.00
361132002	Bhaluka Gaffargoan -Birunia GCCR	7.32	6.42	0.00	6.42	0.00	0.00	13	20.30	0	0.00
361132003	Dhaka-Mymensingh H/W-Mollikbary GCCR	7.30	5.85	0.00	2.00	3.85	0.00	16	49.40	0	0.00
361132004	Mallikbari Bazar - Borchona	5.50	9.75	9.75	0.00	0.00	0.00	13	32.54	1	24.00
361132005	Bhaluka - Dhalia Rd	6.50	6.30	6.12	0.18	0.00	0.00	19	30.80	0	0.00
361132008	Bhaluka -Medila- Birunia road (UZR #51)	5.00	10.60	4.65	5.95	0.00	0.00	11	64.50	2	22.00
361132009	Dhaka - Mym. H/Way (Seed Store GC) - Shakhipur (UZR #46)	6.00	14.30	0.00	11.65	2.65	0.00	15	68.72	0	0.00
361132010	Dhalia GC - Bharaduba new bus stand Road.	4.00	3.45	3.45	0.00	0.00	0.00	15	19.35	0	0.00
UPAZILA ROAD TOTAL: 8 Nos. Road			68.09	26.91	34.68	6.50	0.00	131	338.73	3	46.00

ROAD TYPE : UNION ROAD

361133002	Mallikbari GC- Uthura UP	4.80	9.20	8.22	0.98	0.00	0.00	4	6.20	1	85.00
361133003	Bhaluka UP - Vote Bazar	4.00	13.45	0.00	0.00	13.45	0.00	15	45.40	0	0.00
361133008	Dhitpur UP(Shimulia Bgd.) Baksatra bridge via Bhoradoba UP	2.00	5.70	4.15	1.55	0.00	0.00	25	37.40	0	0.00
361133012	Bhaluka UP - Bashil Bazar	4.80	5.25	4.25	0.45	0.55	0.00	9	17.60	0	0.00
361133013	Mollikbari bazar(UP) - Kachina Bazar.	7.31	10.80	8.50	2.30	0.00	0.00	19	22.64	0	0.00
361133018	Bhaluka UP (Hospital) - Soail bazar Road.	4.25	5.40	4.24	0.80	0.37	0.00	8	35.60	1	60.00
361133026	Dakatia UP - Daula Bazar	4.87	2.75	2.75	0.00	0.00	0.00	6	9.70	0	0.00
361133027	Batazor(Kachina UP) - Seedstore bazar .	6.00	12.20	12.20	0.00	0.00	0.00	21	62.75	0	0.00
361133028	Angargara Bazar(Dakatia UP) - Batazore Bazar	4.26	7.50	7.50	0.00	0.00	0.00	8	12.10	2	3.00
361133029	Batazore(Kachina UP) - Palgaon Bazar via Tamat Bazar.	4.87	5.50	0.00	5.50	0.00	0.00	13	18.90	0	0.00
361133032	Seed store bazar(Hobir bari UP) - kashor bazar Road	4.26	4.30	4.30	0.00	0.00	0.00	4	13.21	0	0.00
361133033	Seed store bazar(Hobir bari UP) - Jhalopaza Rd.	4.80	6.80	2.40	4.40	0.00	0.00	11	60.10	0	0.00
361133046	Angargara Bazar (Dakatia UP) - Katlamari - Chamjadi Bazar	4.00	8.20	8.20	0.00	0.00	0.00	4	6.50	1	30.00
361133047	Uthura UP- Koiadi Bazar via Chander bazar	4.00	6.80	3.25	3.55	0.00	0.00	6	7.02	7	5.90
361133050	Batazor(Kachina UP) - Dakatia bazar	4.50	6.60	6.60	0.00	0.00	0.00	7	7.68	2	2.10
361133056	Vote Bazar(Rajoi UP) - Birunia Bazar	4.00	3.60	1.40	0.00	2.20	0.00	4	13.50	0	0.00
361133061	Uthura UP - Joipur Bazar	4.80	3.00	0.40	2.60	0.00	0.00	6	50.62	0	0.00
361133062	Uthura UP - Porabari bazar	4.80	2.55	0.00	2.55	0.00	0.00	2	39.00	0	0.00
361133063	Meduary UP Office - Pachgaon Bazar	4.00	6.70	6.70	0.00	0.00	0.00	3	13.04	0	0.00
361133066	Dhitpur Bazar - Dhitpur UP (Randia)	4.00	3.80	3.80	0.00	0.00	0.00	2	2.10	9	6.80
361133067	Vote bazar(Rajoi Up) - Paruldia bazar Road.	3.80	1.90	1.90	0.00	0.00	0.00	3	0.90	0	0.00
361133068	Purua Bazar (Bhoradoba UP) - Dhalia GC road.	3.80	3.00	3.00	0.00	0.00	0.00	3	0.90	0	0.00
361133069	Batazore bazar(kachina UP) - Kalmega via Batazore Nutan bazar Rd	4.00	4.55	4.55	0.00	0.00	0.00	4	6.50	1	3.00
UNION ROAD TOTAL: 23 Nos. Road			139.55	98.31	24.68	16.57	0.00	187	489.36	24	195.80

ROAD TYPE : VILLAGE ROAD-A

361134002	Bogajan bazar - Moranadi Rd	3.05	3.05	2.00	1.05	0.00	0.00	4	8.80	0	0.00
361134003	Bandia P/School - Baka nadi Rd	4.00	2.70	1.73	0.00	0.97	0.00	3	1.88	0	0.00
361134005	Meduary - Bhayabo Rd	4.26	6.25	5.75	0.00	0.50	0.00	2	2.13	2	90.00
361134006	Boraduba - Gatail Rd-Baka River Ghat	2.70	2.20	2.20	0.00	0.00	0.00	2	0.90	0	0.00
361134008	Boger bazarShibgonj - Shantigonj Bazar road	4.00	5.85	4.84	1.01	0.00	0.00	5	4.80	0	0.00
361134009	Goair - Junakirtak Rd	4.00	2.75	2.75	0.00	0.00	0.00	2	0.90	0	0.00
361134010	Goair - Medila Rd	4.00	3.18	3.18	0.00	0.00	0.00	2	1.50	0	0.00
361134011	Goair - Mamudpur via Nilertak	4.00	3.50	3.50	0.00	0.00	0.00	3	1.20	0	0.00
361134012	Birunia bazar - Rajoi bazar Rd	3.60	2.90	2.39	0.51	0.00	0.00	2	3.20	5	17.40

BASIC INFORMATION OF ROAD

DIVISION : DHAKA

DISTRICT : MYMENSINGH

ROAD CODE	ROAD NAME	CREST WIDTH (m)	TOTAL LENGTH (Km)	SURFACE TYPE-WISE BREAK-UP (Km)				STRUCTURE		EXISTING GAP	
				EARTHEN	FLEXIBLE PAVEMENT (BC)	BRICK PAVEMENT (WBM/HBB/BFS)	RIGID PAVEMENT (CC/RCC)	NUMBER	SPAN (m)	NUMBER	SPAN (m)
1	2	3	4	5	6	7	8	9	10	11	12
361134013	Ponashail - Kathali Road	3.35	5.40	5.40	0.00	0.00	0.00	3	1.58	0	0.00
361134014	Bhaluka - Rangchapara	3.65	3.70	3.70	0.00	0.00	0.00	3	1.20	0	0.00
361134015	Bhaluka GashField office - purba Bhaluka Via (Bhaluka Dhakhil Madrasha).	3.65	2.20	0.70	1.50	0.00	0.00	1	0.30	0	0.00
361134016	Muktir bazar - Medila Flood Shelter	3.65	2.50	2.50	0.00	0.00	0.00	2	0.60	0	0.00
361134018	Hazir bazar - Basil Rd	3.80	2.30	2.30	0.00	0.00	0.00	4	19.00	0	0.00
361134019	Dhaka My.H/Way(Seed store) - Hobirbari P/School road	4.20	2.70	2.70	0.00	0.00	0.00	2	3.70	0	0.00
361134020	Kachina bazar - Gadumia	3.65	8.10	8.10	0.00	0.00	0.00	1	4.26	0	0.00
361134022	Tamat bazar - Hossainpur Rd	4.87	4.20	4.20	0.00	0.00	0.00	2	6.90	0	0.00
361134023	Gilarchala - Batajur Rd	4.83	3.30	3.30	0.00	0.00	0.00	3	3.90	0	0.00
361134024	Shailat - Batazore Rd	4.87	5.90	5.90	0.00	0.00	0.00	4	9.41	0	0.00
361134025	Tamat - Angarara Forestry Rd.	4.26	4.40	4.40	0.00	0.00	0.00	2	1.80	0	0.00
361134027	Paruldia - Sutia River Rd	3.43	6.00	6.00	0.00	0.00	0.00	1	2.44	0	0.00
361134029	Jalopazar bazar - Moranadi Rd	3.10	5.90	5.00	0.00	0.90	0.00	1	0.45	0	0.00
361134030	Mora Nadir par - Punashail bazar	3.00	4.70	4.70	0.00	0.00	0.00	1	9.00	0	0.00
361134031	Mallikbari - Nayanpur road	3.50	4.20	4.20	0.00	0.00	0.00	2	0.90	0	0.00
361134032	Bhaluka college - Bhandabo (Boytapara Govt. Pry. School)	4.26	3.50	2.30	0.55	0.65	0.00	1	0.30	0	0.00
361134033	Panchgaon - Jagatber	4.26	3.00	3.00	0.00	0.00	0.00	0	0.00	0	0.00
361134035	Karnapara - Sutia river via chandabo	4.26	8.50	8.50	0.00	0.00	0.00	0	0.00	0	0.00
361134036	Rajoi bazar- Urahati	4.26	4.15	4.15	0.00	0.00	0.00	3	0.90	0	0.00
361134037	Jamirdia - Shimultali	4.26	4.60	4.60	0.00	0.00	0.00	0	0.00	0	0.00
361134038	Bawa - Kongsherkol Road	5.00	6.70	5.70	1.00	0.00	0.00	2	6.90	0	0.00
361134039	Paragaon- Gadumia Rd.	3.00	2.50	2.50	0.00	0.00	0.00	0	0.00	0	0.00
361134040	Dhaka- Mymensingh (Sani Feeds) - Mamarishpur bazar	4.50	2.20	0.20	2.00	0.00	0.00	3	18.60	2	1.20
361134044	Seed Store Muslim Madrasha - Zibontala	3.80	1.70	0.70	1.00	0.00	0.00	0	0.00	1	0.80
361134045	Dhaka- Mym.H/Way (Ideal Mill) - Lohai bazar.	4.00	2.00	0.11	1.89	0.00	0.00	3	1.36	0	0.00
361134046	Hatiber Nabarun Sangha - Kaiadi Bazar Via Chamiadi Bazar	4.50	6.93	2.25	4.68	0.00	0.00	16	15.81	0	0.00
361134047	Bhoradoba new bus stand - Julur Bazar	4.50	6.00	2.70	0.00	3.30	0.00	6	12.00	2	101.00
361134048	Bogajan bazar - Mollikbari Rd.	3.40	6.10	6.10	0.00	0.00	0.00	4	7.40	0	0.00
361134049	Dakatia UP (Akaliapara) - Chamiadi Bazar via Katlamary Bazar	4.00	10.25	8.65	0.60	1.00	0.00	5	21.20	0	0.00
361134050	Bharaduba old bus stand - Guair Nandibari.	3.60	7.70	7.15	0.55	0.00	0.00	4	18.86	4	2.70
361134051	Mollikbari - Tamat Rd.	4.87	6.00	6.00	0.00	0.00	0.00	15	17.51	0	0.00
361134052	Nayanpur - Hajir Bazar Rd.	5.00	5.50	5.50	0.00	0.00	0.00	12	7.94	0	0.00
361134053	Dhamshur - Mamarishpur Rd.	4.80	6.70	6.70	0.00	0.00	0.00	23	26.10	0	0.00
361134054	Angargara - Awliarchala Road.	3.10	5.25	5.25	0.00	0.00	0.00	29	21.52	0	0.00
361134056	Sonakhali - Araipara Road.	4.80	9.70	9.70	0.00	0.00	0.00	4	17.40	5	10.50
361134057	Daula Bazar-Rakhaliapara	4.00	3.50	3.50	0.00	0.00	0.00	0	0.00	0	0.00
361134058	Kachina - Talabo Rd.	4.26	4.00	4.00	0.00	0.00	0.00	5	16.20	0	0.00
361134059	Jamirda (Master bari) - Paragaon Rd.	5.48	5.35	3.49	1.86	0.00	0.00	20	27.50	0	0.00
361134060	Ponasail - Abder Rd.	4.60	8.70	8.20	0.50	0.00	0.00	6	32.72	0	0.00
361134061	Palgaon - Bash Bari Rd.	5.00	4.70	4.70	0.00	0.00	0.00	4	10.20	4	3.20
361134062	Boraduba khabari - Dhaka Mym. Highway .	4.00	3.18	2.92	0.00	0.27	0.00	17	12.68	0	0.00
361134063	Bhaluka Degree college - Bhatgaon.	4.40	4.48	4.48	0.00	0.00	0.00	11	24.27	0	0.00
361134064	Dhaka - Mym. Highway - Kuchilatola Bazr	3.00	4.80	4.80	0.00	0.00	0.00	23	13.34	0	0.00
361134065	Nayeber bazar - Kathali Road.	4.25	3.40	3.40	0.00	0.00	0.00	13	18.06	0	0.00
361134066	Paragaon Noluta kori R&H - Gaoripur Natun bazar	4.00	3.60	3.60	0.00	0.00	0.00	3	4.25	0	0.00
361134067	Meharabari R&H - Punashail bazar	3.95	5.60	5.60	0.00	0.00	0.00	6	13.06	1	100.00
361134068	Tamat bazar - Angargara R&H Rd	4.00	3.70	3.70	0.00	0.00	0.00	1	2.44	4	2.86
361134069	Dhaka-Mym High Way (Habirbari Madrasha) - Mamarishpur	3.60	5.00	5.00	0.00	0.00	0.00	5	3.90	0	0.00
361134070	Naranghi Chowrasta - Chamiadi bazar	3.90	6.10	6.10	0.00	0.00	0.00	6	8.60	0	0.00
361134071	Naranghi Chowrasta - Manjana Bazar	4.20	3.30	3.30	0.00	0.00	0.00	3	20.90	0	0.00
361134072	Bharadoba bus stand bazar - Dhalia Bhaluka GCCR. Via Chaparbari	3.10	4.45	4.45	0.00	0.00	0.00	3	19.50	1	3.00
361134074	Masterbari R&H - Jhalopaza Bazar	4.25	8.50	6.40	2.10	0.00	0.00	2	6.30	0	0.00

BASIC INFORMATION OF ROAD

DIVISION : DHAKA

DISTRICT : MYMENSINGH

ROAD CODE	ROAD NAME	CREST WIDTH (m)	TOTAL LENGTH (Km)	SURFACE TYPE-WISE BREAK-UP (Km)				STRUCTURE		EXISTING GAP		
				EARTHEN	FLEXIBLE PAVEMENT (BC)	BRICK PAVEMENT (WBM/HBB/BFS)	RIGID PAVEMENT (CC/RCC)	NUMBER	SPAN (m)	NUMBER	SPAN (m)	
1	2	3	4	5	6	7	8	9	10	11	12	
361134075	Angargara U.P H/Qtr - Araipara Bazar	3.65	4.60	4.60	0.00	0.00	0.00	3	3.00	0	0.00	
361134076	Tongrapara bazar - Najuakanda Road.	4.00	4.10	4.10	0.00	0.00	0.00	3	2.40	1	0.90	
361134077	Rajoir UP (Vote Bazar) - Rajoi bazar	4.60	5.20	4.00	0.00	1.20	0.00	24	11.82	0	0.00	
361134079	Meherabari NHW (Near Hajir bazar) - Iman Ali,s house	4.00	0.50	0.13	0.37	0.00	0.00	1	2.50	0	0.00	
361134080	Jamirapara - Urahati Govt. Pry. School Road.	4.00	6.10	4.50	0.00	1.60	0.00	4	1.80	0	0.00	
361134081	Seed store Bazer-Talabo Bazer.	3.50	3.00	3.00	0.00	0.00	0.00	2	12.60	0	0.00	
361134082	Purura GPS To Dhalia - Shibgonj GC road via purura Jnr. Sch.	3.00	3.00	3.00	0.00	0.00	0.00	0	0.00	0	0.00	
361134083	Dakatia Chowrasta Bazar - Daula Bazar	3.50	1.30	1.30	0.00	0.00	0.00	0	0.00	0	0.00	
361134084	Daula Bazar - Chital Bazar via Shinglar Bazar	4.00	4.50	4.50	0.00	0.00	0.00	0	0.00	0	0.00	
361134085	Batazore Nutan Bazar - Kanar Bazar	4.00	3.50	3.50	0.00	0.00	0.00	4	14.30	0	0.00	
361134086	Vote Bazar(Rajoi UP)-Birunia Rd at Kollabo More to Jalopaza.	4.00	7.50	6.00	0.00	1.50	0.00	3	1.50	0	0.00	
361134087	Bankua bazar - Mora Nadi via Rmapur Madrasha	3.60	3.50	2.70	0.80	0.00	0.00	3	0.98	0	0.00	
VILLAGE ROAD-A TOTAL: 73 Nos. Road				336.02	302.17	21.97	11.88	0.00	362	569.35	32	333.56

ROAD TYPE : VILLAGE ROAD-B

361135002	Manjana - Kholabari Road	3.60	1.70	1.70	0.00	0.00	0.00	2	0.60	0	0.00
361135005	Uthara bazar - Kostapara Road	4.50	3.25	2.65	0.60	0.00	0.00	4	3.62	0	0.00
361135006	Hatiber R&H Rd. - Mora Nadi	4.00	2.40	2.40	0.00	0.00	0.00	2	0.90	0	0.00
361135007	Kaoidi School - Shakhipur Rd.	3.60	2.00	2.00	0.00	0.00	0.00	3	2.42	0	0.00
361135009	Bhaluka-Kharuali Rd	4.20	4.00	3.30	0.00	0.70	0.00	1	0.90	0	0.00
361135010	Basil - Meherabari Rd.	2.65	4.50	4.50	0.00	0.00	0.00	1	0.60	0	0.00
361135012	Bhaluka Mallikbari Rd at Barta - Dargarchala Road.	4.75	3.50	3.50	0.00	0.00	0.00	6	4.40	0	0.00
361135013	Boyatapara P/School - Dairapara Rd	3.25	1.20	1.20	0.00	0.00	0.00	1	0.60	0	0.00
361135014	Kochkhali - Boyatapara P/School Rd	3.00	3.00	3.00	0.00	0.00	0.00	2	0.60	0	0.00
361135015	Dakatia - Chamiadi Rd	3.10	3.40	3.40	0.00	0.00	0.00	3	2.40	1	40.00
361135017	Chaandpur - Pachgoan Rd	3.50	4.75	4.75	0.00	0.00	0.00	3	5.78	1	24.00
361135018	kachina - Kachari Ghat Rd	3.65	2.00	2.00	0.00	0.00	0.00	1	2.70	0	0.00
361135019	Angargara bazar- Gubudia Rd.	3.00	4.75	4.75	0.00	0.00	0.00	5	6.20	0	0.00
361135021	Hossainpur Uttar para - Tamat Rd.	3.20	1.75	1.75	0.00	0.00	0.00	0	0.00	0	0.00
361135022	Isa Dhigi - Dakatia bazar Rd.	4.25	2.10	2.10	0.00	0.00	0.00	1	0.90	0	0.00
361135023	Panchgaon - Katlamari Rd	3.50	5.30	5.30	0.00	0.00	0.00	1	5.00	0	0.00
361135024	Dakatia - Katlamari Rd	3.80	5.50	5.50	0.00	0.00	0.00	0	0.00	0	0.00
361135025	Shahid Sobhan - Mollik Rd	2.75	1.80	1.80	0.00	0.00	0.00	1	2.00	0	0.00
361135026	Palastali - Dhithpur Rd	3.04	6.62	6.62	0.00	0.00	0.00	3	13.20	0	0.00
361135027	Tongrapara bazar Najuakanda RD -Nayavita Rd	2.90	3.90	3.90	0.00	0.00	0.00	0	0.00	0	0.00
361135028	Dhamsur - Bhayabo Rd	3.04	3.90	3.90	0.00	0.00	0.00	3	2.10	0	0.00
361135029	Bankua Bazar - Jagatber School Bazar Road.	2.70	3.75	3.75	0.00	0.00	0.00	3	33.30	0	0.00
361135030	Tamat - Kadigor Rd.	3.50	4.90	4.90	0.00	0.00	0.00	0	0.00	0	0.00
361135031	Gonkar bazar - Talabo Rd	3.00	3.00	3.00	0.00	0.00	0.00	1	12.00	0	0.00
361135032	Bank Sutia - Chunnar khal	3.65	8.30	8.30	0.00	0.00	0.00	0	0.00	0	0.00
361135033	Purura Baidarpukurpar - Rangchapra	3.80	1.20	1.20	0.00	0.00	0.00	2	8.30	0	0.00
361135034	Paragaon Shimultali Mor - Gonkar Bazar road via Ashrayan	3.80	2.50	2.50	0.00	0.00	0.00	3	1.80	2	1.20
361135035	Muktir bazar - Bhatgaon road	3.00	2.75	2.75	0.00	0.00	0.00	1	30.00	2	1.50
361135036	Berunia G.C. road - Mahmudpur G.C. road via Tekpara	4.15	1.45	1.45	0.00	0.00	0.00	2	1.50	1	0.60
361135037	Mahmudpur G.C. road Jashim's house - Kongsherkol G.C. rd.	4.10	2.80	2.55	0.25	0.00	0.00	1	6.20	3	1.90
361135038	Randia Shekh Mosharaf house - Purba Dhalia Habibur Rahman Sarker,S house	2.90	1.50	1.50	0.00	0.00	0.00	0	0.00	0	0.00
361135039	Berunia Cheragonj bazar - Chandabo Nutan Bazar	3.90	2.54	2.54	0.00	0.00	0.00	1	0.60	6	6.50
361135040	Dhaka-Mymensingh R&H to Impressive Textile via Narish Feed mill.	4.90	2.00	1.25	0.75	0.00	0.00	0	0.00	0	0.00
361135041	Tongrapara RHD-Chandrati palpara Road via syamakhali.	4.00	2.10	2.10	0.00	0.00	0.00	0	0.00	0	0.00
361135042	Kaiadi bazar-Kaha Igaon Road.	2.90	2.10	2.10	0.00	0.00	0.00	1	36.00	0	0.00
361135043	Uthora Mallikbari Road-Chamiadi bazar Road.	2.44	3.00	3.00	0.00	0.00	0.00	1	10.00	0	0.00

BASIC INFORMATION OF ROAD

DIVISION : DHAKA

DISTRICT : MYMENSINGH

ROAD CODE	ROAD NAME	CREST WIDTH (m)	TOTAL LENGTH (Km)	SURFACE TYPE-WISE BREAK-UP (Km)				STRUCTURE		EXISTING GAP	
				EARTHEN	FLEXIBLE PAVEMENT (BC)	BRICK PAVEMENT (WBM/HBB/BFS)	RIGID PAVEMENT (CC/RCC)	NUMBER	SPAN (m)	NUMBER	SPAN (m)
1	2	3	4	5	6	7	8	9	10	11	12
361135044	Meduary Up office Pachgaon Road- Bogajan bazar Road.	2.90	2.50	2.50	0.00	0.00	0.00	2	16.60	0	0.00
361135045	Simultoly more - Kachina bazar road	2.70	2.70	2.70	0.00	0.00	0.00	1	0.30	3	1.80
361135046	Tamat Bazar(Kadhenga) -Gilarchala bazar via Hossainpur Bazar Rd.	3.00	5.00	5.00	0.00	0.00	0.00	4	2.10	1	2.00
361135047	Dhalia Bazar - Palashtali Road	3.05	2.20	2.20	0.00	0.00	0.00	4	13.50	0	0.00
361135048	Purura GPS Bazar Dhalia GC Rd - Bharadoba Nandibari Rd.via Khan Bari	2.10	1.20	1.20	0.00	0.00	0.00	1	0.30	0	0.00
361135049	Bhawalia Baju Bazar - Palashirtek Road	2.60	2.25	2.25	0.00	0.00	0.00	4	2.70	0	0.00
361135050	Dhaka-Mym.H/Way at Bogar Bazar - Dhalia GC Rd via Bahuli	2.80	3.96	3.96	0.00	0.00	0.00	4	3.70	0	0.00
361135051	Bhaluka Bhandabo road - Dhaka-Mym H/Way Kuchilatola Rd.	2.45	2.15	2.15	0.00	0.00	0.00	2	2.60	0	0.00
361135052	Bogar bazar Shibgonj GC Rd - Bahuli Pry. School Rd.	2.45	2.00	2.00	0.00	0.00	0.00	3	1.50	0	0.00
361135053	Paruldia Bazar - Rajoi Bazar Road via Suhai Rd.	3.00	4.00	4.00	0.00	0.00	0.00	3	2.60	0	0.00
361135054	Vote Bazar to Karnapara Sutia River Rd via Anna Beel.	2.90	2.00	2.00	0.00	0.00	0.00	2	0.60	0	0.00
361135055	Sutia River - Rajoi Primary School Road.	3.00	1.50	1.50	0.00	0.00	0.00	2	0.60	0	0.00
361135056	Bogar Bazar GC Rd - Bahuli GPS via Mostu Member's house.	2.40	1.75	1.75	0.00	0.00	0.00	3	0.90	0	0.00
361135057	Seedstore Aulatoli Rd - Seed Store Batazore Rd.	2.75	1.50	1.50	0.00	0.00	0.00	0	0.00	0	0.00
361135058	Dhaka-Mym. H/W -Kashor Rd. via Labonkota	2.75	2.00	2.00	0.00	0.00	0.00	0	0.00	0	0.00
361135059	Seedstore Jhalopaza Rd - Jibantala Khal via Dakhil Madrasha	2.75	2.50	2.50	0.00	0.00	0.00	0	0.00	0	0.00
361135060	Aska Bazar Ghate - Chullar Khal Road.	3.05	1.80	1.80	0.00	0.00	0.00	2	0.60	1	0.60
361135061	Medila Bazar - Bhaluka Berunia Road Via Kandapara	3.05	3.00	3.00	0.00	0.00	0.00	2	1.20	0	0.00
361135062	Dhakhin Rangchakra GPS(R&H)- Uttar Rangchakra GPS	3.05	2.00	2.00	0.00	0.00	0.00	0	0.00	0	0.00
361135063	Gilarchala-Dhakuria	3.66	3.00	3.00	0.00	0.00	0.00	2	1.80	0	0.00
361135064	Seedstore Batazore road - Alljura Pukur par	3.66	1.20	1.20	0.00	0.00	0.00	1	0.30	1	7.00
361135065	Batazore Nutan Bazar - Seed Store Sakhipur Road	3.67	3.00	3.00	0.00	0.00	0.00	1	5.00	0	0.00
361135066	Bhaluka Mallikbari Rd - Barta Dargarchala Road	2.44	2.50	2.50	0.00	0.00	0.00	3	1.80	0	0.00
361135067	Anagaara Katlamary Rd - Aowaliar Chala Bazar Road	2.75	4.50	4.50	0.00	0.00	0.00	3	1.50	0	0.00
361135068	Chanpur Bazar (RHD) - Tamat Forest Office Road	3.05	2.40	2.40	0.00	0.00	0.00	3	1.20	0	0.00
361135069	Gotiar bazar - Gonker bazar road	2.80	2.40	2.40	0.00	0.00	0.00	2	2.60	0	0.00
361135070	Paragaon Kashem member's house-Azger master house Rd	2.80	1.20	1.20	0.00	0.00	0.00	2	0.90	0	0.00
361135071	Ashka sluice gate - Chullar khal road	2.80	1.10	1.10	0.00	0.00	0.00	1	0.30	1	40.00
361135072	Dakatia bazar - Nhichintra pur Road	2.85	3.50	3.50	0.00	0.00	0.00	4	3.50	0	0.00
361135073	Ballachara(RHD) - Gilarchala road	2.80	4.55	4.55	0.00	0.00	0.00	4	1.50	0	0.00
361135074	Shamalia(RHD) - Matigara road	2.90	4.70	4.70	0.00	0.00	0.00	3	2.80	0	0.00
361135075	Hizlipara Mokter Ali House - Mohisgara road	2.75	5.55	5.55	0.00	0.00	0.00	4	3.70	0	0.00
361135076	Shamalia(RHD) - Baliagara house of Abdul Kadduss road	2.80	2.10	2.10	0.00	0.00	0.00	3	0.90	0	0.00
361135077	Jamirdia Kumer para (RHD)-Gouripur bazar via Kashore bazar Rd	3.40	5.50	5.50	0.00	0.00	0.00	2	2.60	0	0.00
VILLAGE ROAD-B TOTAL: 70 Nos. Road			208.42	206.12	1.60	0.70	0.00	136	274.82	23	127.10
BHALUKA UPAZILA TOTAL: 174 Nos. Road			752.08	633.50	82.93	35.65	0.00	816	1672.26	82	702.46