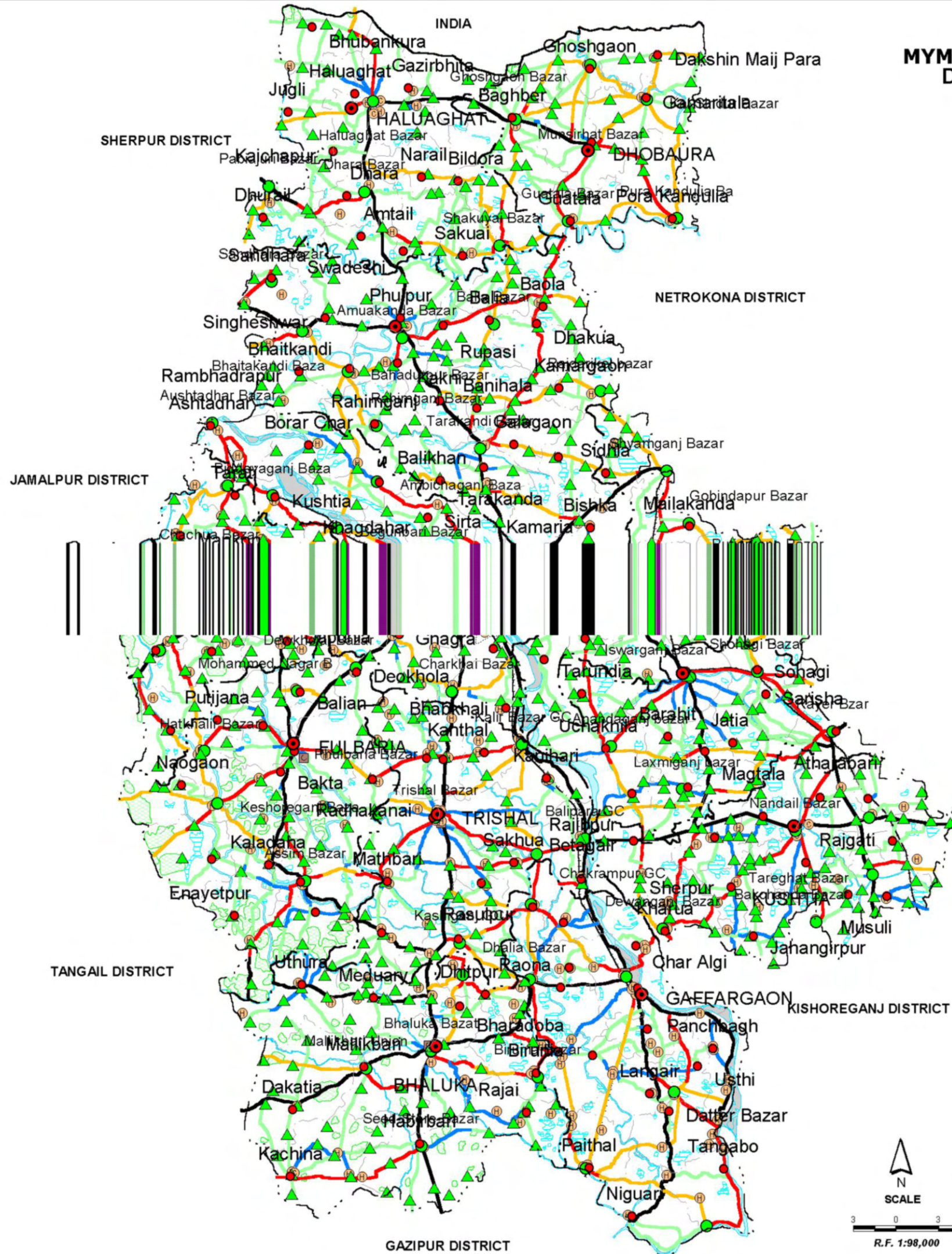


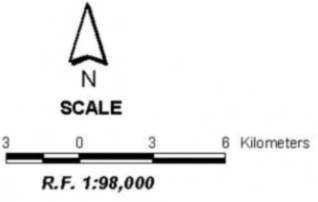
**MYMENSINGH**

# ROAD MAP MYMENSINGH DISTRICT DHAKA DIVISION



## LEGEND

- Headquarters**
  - District HQ
  - Upazila HQ
  - Union HQ
- Road Network**
  - National Highways
  - Regional Highways
  - Zila Road
  - Upazila Road Pucca
  - Upazila Road Katcha
  - Union Road Pucca
  - Union Road Katcha
  - Tongi Road
  - Railway Network
- Natural Feature**
  - Wide River
  - Froest
- Socio-economic Infrastructure**
  - Growth Centre
  - ▲ Small Hat/Bazar
  - Police Station
  - Thana Health Complex
  - College
  - High School
  - University

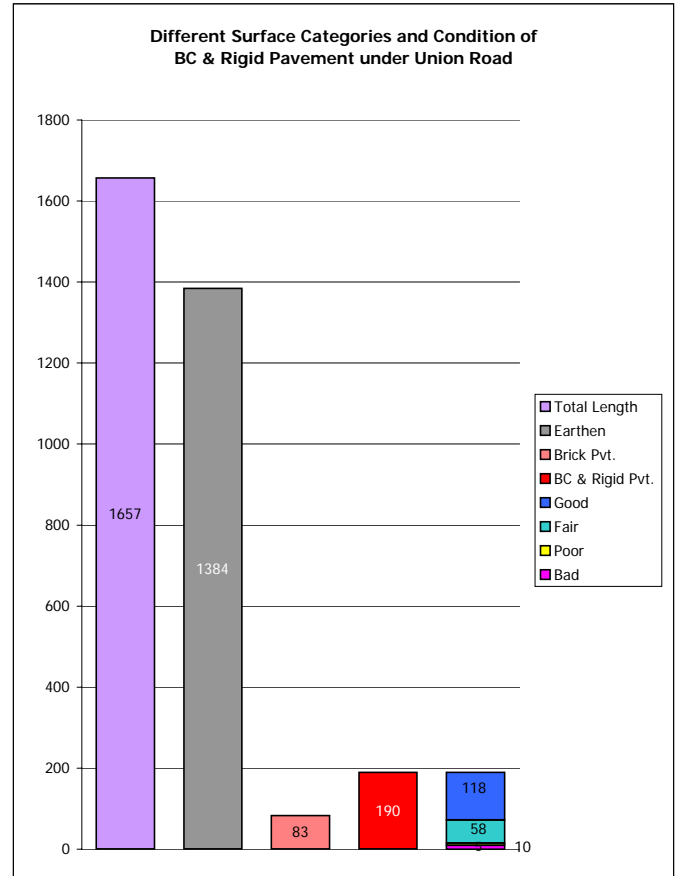
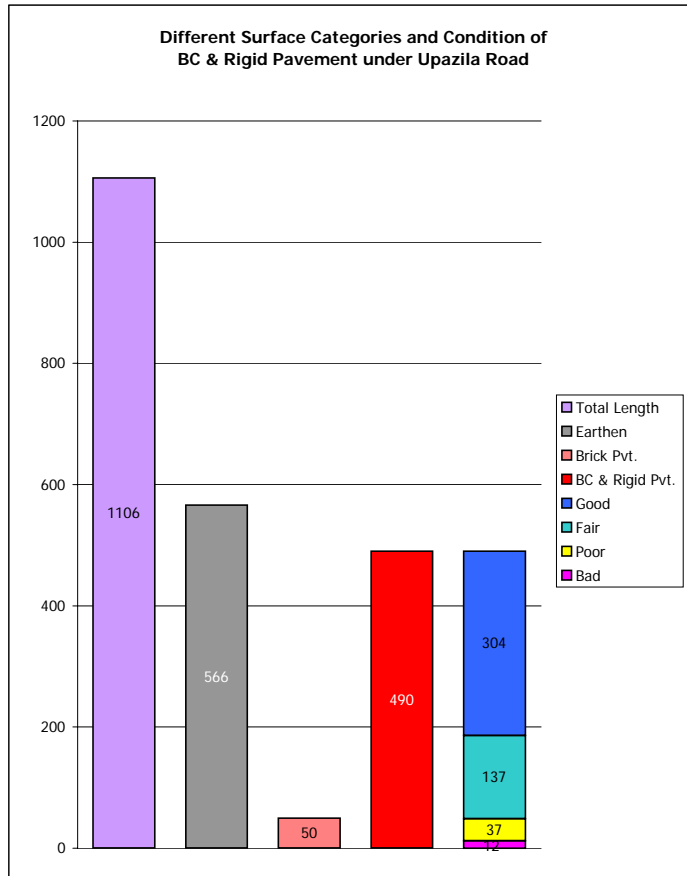
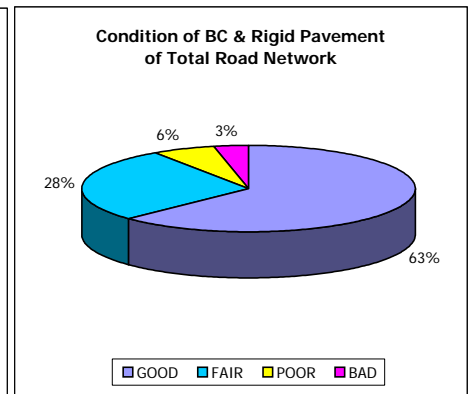
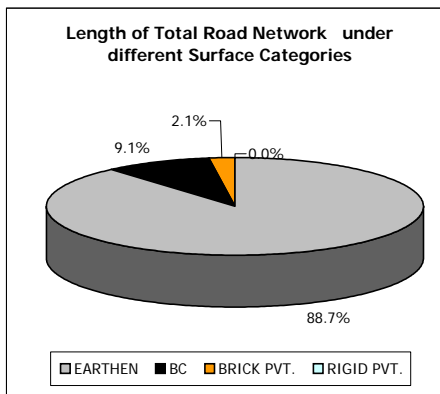
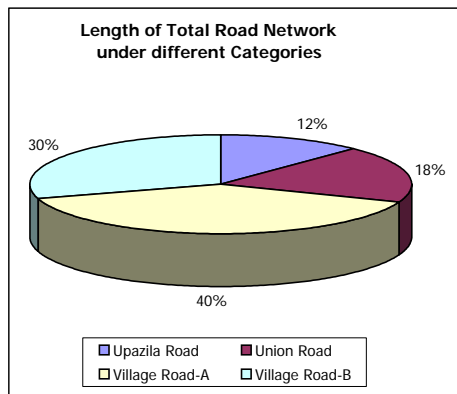


Compiled from : SPOT Image 1989-90, Aerial Photograph 1983-84,  
Topographic Maps, Thana Maps, B.B.S and Field Checking.  
Projection : Lambert's Conformal Conic  
Data Source : GPS Field Survey 1999

PREPARED BY : GIS UNIT  
LOCAL GOVERNMENT ENGINEERING DEPARTMENT

**LOCAL GOVERNMENT ENGINEERING DEPARTMENT  
DISTRICT SUMMARY OF ROAD  
DISTRICT : MYMENSINGH**

ROAD TYPE	NUMBER OF ROAD	TOTAL LENGTH (Km)	SURFACE TYPE-WISE BREAK-UP (Km)				CONDITION OF BC & RIGID PVT. ROAD (As of December, 2003) (Km)				STRUCTURE		EXISTING GAP	
			EARTHEN	FLEXIBLE PAVEMENT (BC)	BRICK PAVEMENT (WBM/HBB/BFS)	RIGID PAVEMENT (CC/RCC)	GOOD	FAIR	POOR	BAD	NUMBER	SPAN (m)	NUMBER	SPAN (m)
Upazila Road	122	1106	566	490	50	0	304	137	37	12	2046	7151	295	2854
Union Road	266	1657	1384	190	83	0	118	58	5	10	2139	6244	664	3216
Village Road-A	841	3559	3375	134	49	0	87	35	7	6	2867	6460	1337	5550
Village Road-B	1109	2671	2655	8	7	1	8	1	0	1	1131	2242	1169	3199
<b>TOTAL</b>	<b>2338</b>	<b>8993</b>	<b>7981</b>	<b>822</b>	<b>189</b>	<b>2</b>	<b>517</b>	<b>230</b>	<b>49</b>	<b>29</b>	<b>8183</b>	<b>22098</b>	<b>3465</b>	<b>14819</b>



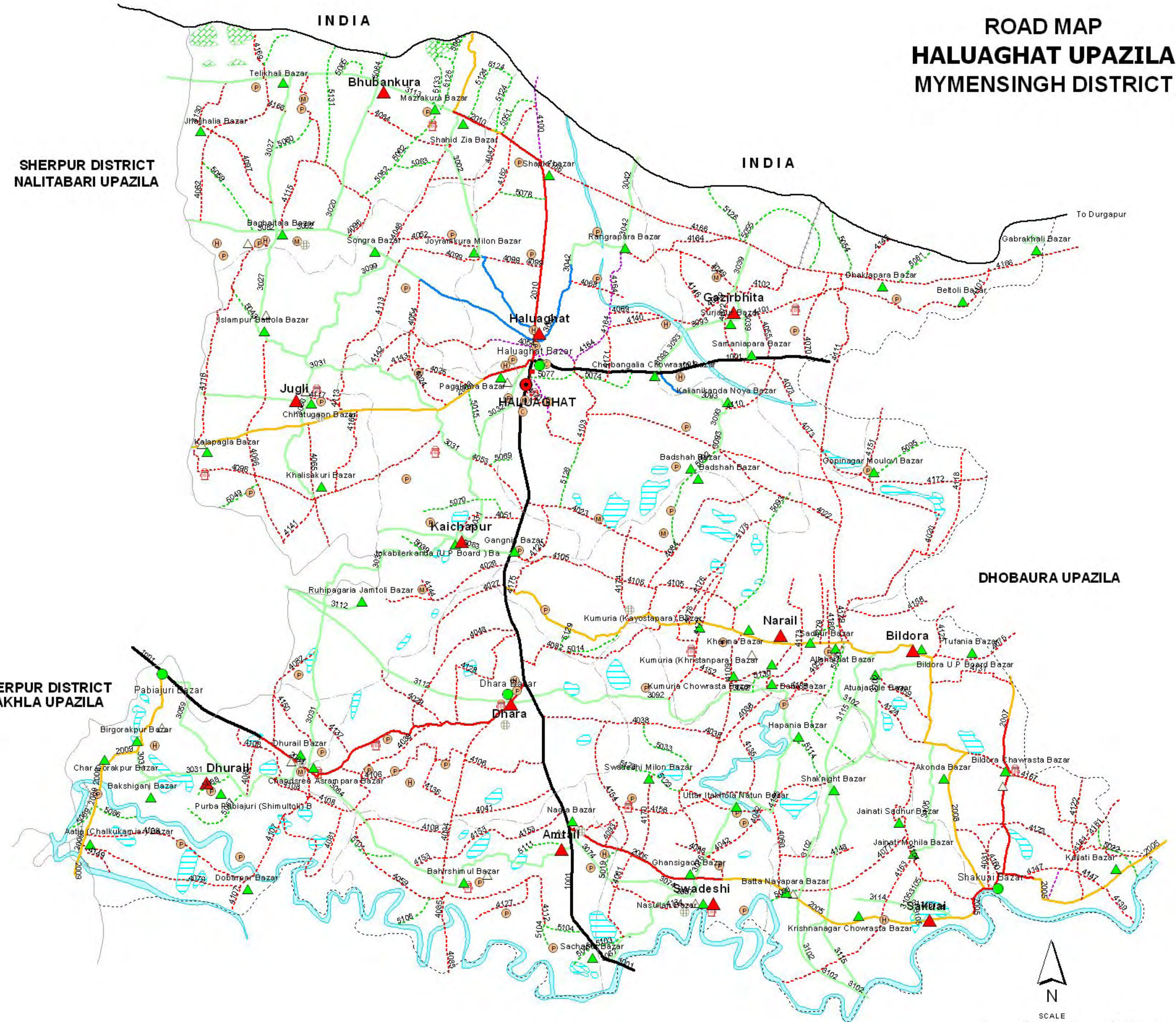
# ROAD MAP HALUAGHAT UPAZILA MYMENSINGH DISTRICT

## LEGEND

- Administrative Boundary**
- International Boundary
  - District Boundary
  - Upazila Boundary
  - Union Boundary
  - Municipal Boundary
- Administrative HQs**
- District HQ
  - Upazila HQ
  - Union HQ
- Physical Infrastructures**
- National Highways
  - Regional Highways
  - Zila Road
  - Upazila Road (Pucca)
  - Upazila Road (Katcha)
  - Union Road (Pucca)
  - Union Road (Katcha)
  - Village Road A (Pucca)
  - Village Road A (Katcha)
  - Village Road B (Pucca)
  - Village Road B (Katcha)
  - Paurashava Road
  - Railway Network
  - Embankment
  - Telecommunication line
  - Power Transmission Line
- Natural Features**
- Wide River
  - Water Bodies
  - Sandy Area
  - Khal
  - Forest
  - Hill
- Socio-Economic Infrastructures**
- Growth Centre
  - Small Hat/Bazar
  - Police Station
  - Upazila Health Complex
  - Family welfare Centre
  - Community Clinic
  - Post Office
  - College
  - High School
  - Primary School
  - Madrasa
  - Mosque
  - Ashrayan/Abasan
  - Temple
- Compiled from : LGED Upazila Base Maps 1994-95, Landsat TM 1998,  
GPS Survey 1999 and Field Checking In November 2004.  
Projection : Lambert's Conformal Conic  
PREPARED BY : GIS UNIT  
LOCAL GOVERNMENT ENGINEERING DEPARTMENT

SHERPUR DISTRICT  
NALITABARI UPAZILA

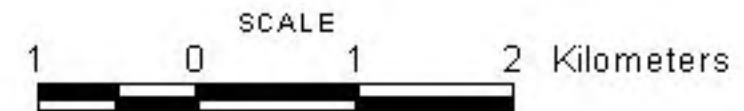
SHERPUR DISTRICT  
NAKHLA UPAZILA



INDIA

DHOBAURA UPAZILA

PHULPUR UPAZILA



R.F. 1: 94,000

## BASIC INFORMATION OF ROAD

**DIVISION : DHAKA**

**DISTRICT : MYMENSINGH**

ROAD CODE	ROAD NAME	CREST WIDTH (m)	TOTAL LENGTH (Km)	SURFACE TYPE-WISE BREAK-UP (Km)				STRUCTURE		EXISTING GAP	
				EARTHEN	FLEXIBLE PAVEMENT (BC)	BRICK PAVEMENT (WBM/HBB/ BFS)	RIGID PAVEMENT (CC/RCC)	NUMBER	SPAN (m)	NUMBER	SPAN (m)
1	2	3	4	5	6	7	8	9	10	11	12

**UPAZILA : HALUAGHAT**

**ROAD TYPE : UPAZILA ROAD**

361242003	Haluaghat - Nalitabari Rd.	5.20	8.49	7.19	1.30	0.00	0.00	11	79.90	2	1.25
361242004	Pabijuri Bailly Bridge(Nalitabari) - Dara Road(Mymensingh part). (UZR #54)	7.34	9.80	0.00	9.80	0.00	0.00	26	71.26	0	0.00
361242005	R&H (Nagla) - Goatola GC via Shakuai GC(Haluaghat part).	5.03	17.50	8.74	4.07	4.70	0.00	24	46.40	1	112.00
361242007	Taldighi - Munshirhat Rd (Haluaghat part).	7.32	6.65	0.00	6.65	0.00	0.00	17	140.30	0	0.00
361242008	R&H(Itakhola) - Shakuai GC Road via Narail & Bildora UP office.	3.23	19.60	19.60	0.00	0.00	0.00	38	108.50	5	74.25
361242009	Pabijuri GC - Tarakanda GC Road via Gorakpur Bazar.	3.00	6.50	6.50	0.00	0.00	0.00	4	2.40	11	357.00
361242010	Haluaghat -Tinani - Karaitoli Coal Depu Rd. (UZR #49)	5.26	9.00	2.30	1.32	5.38	0.00	14	73.06	2	2.63
<b>UPAZILA ROAD TOTAL: 7 Nos. Road</b>			<b>77.54</b>	<b>44.32</b>	<b>23.14</b>	<b>10.08</b>	<b>0.00</b>	<b>134</b>	<b>521.82</b>	<b>21</b>	<b>547.13</b>

**ROAD TYPE : UNION ROAD**

361243002	Haluaghat UP - Joyramkura Bazar - Koraitoli BDR Camp (Shahid Zia Bazar) Rd.	4.87	6.50	3.77	2.73	0.00	0.00	14	46.65	0	0.00
361243020	Baghaitola bazar Road(Amirkhakura) - Bhubankura U.P Office Rd.	4.00	3.60	3.60	0.00	0.00	0.00	5	20.00	0	0.00
361243027	Jugli UP office - Telikhali Bazar Road via Baghaitola Bazar	3.20	8.60	8.60	0.00	0.00	0.00	8	31.50	1	30.00
361243031	Jugli UP office - Gorokpur Bazar via Dhurail UP office Road via Kaichapur UP office	3.40	21.80	21.80	0.00	0.00	0.00	8	90.80	1	45.00
361243032	Pagolpara Bazar - Kaichapur UP Office Rd.	3.90	5.75	5.75	0.00	0.00	0.00	8	37.20	0	0.00
361243039	Boalmara Bazar - Katalmari Chowrasta via Gazirvita UP office.	3.62	3.35	3.35	0.00	0.00	0.00	5	25.10	1	2.00
361243042	Haluaghat UP office - Border of India via Rangrapara Bazar.	3.30	7.20	5.39	1.81	0.00	0.00	7	32.80	2	13.00
361243059	Paschim Pabijuri - Purba Pabijuri via Dhurail UP office Road.	3.10	2.92	2.92	0.00	0.00	0.00	1	30.00	5	6.00
361243067	R&H(Sharchapur Bazar) - Swadeshi UP office Road.	3.65	3.90	3.90	0.00	0.00	0.00	2	4.60	2	3.00
361243074	Swadeshi UP office - Amtail UP office Road.	3.65	2.78	2.78	0.00	0.00	0.00	2	3.90	2	2.00
361243076	Swadeshi UP office -Babu Bazar Rd. via Hapania	3.50	9.38	9.38	0.00	0.00	0.00	18	66.25	6	77.00
361243080	Khalishakuri Bazar - Joymangal via Jugli UP office.	3.25	5.85	5.85	0.00	0.00	0.00	5	13.00	2	2.00
361243082	Haluaghat - Kakorkanda Bazar via Baghaitola Bazar.	4.45	8.22	3.62	2.00	2.60	0.00	17	98.32	1	1.00
361243083	R&H (Gangina Bazar) - Lorki river via Kaichapur UP office.	3.20	4.00	4.00	0.00	0.00	0.00	5	37.60	3	31.25
361243084	Amtail UP office - Chandsree bazar via Bahirshimul	4.00	8.20	8.20	0.00	0.00	0.00	11	18.70	2	60.63
361243092	Dhara UP - Babu bazar Rd.	3.50	6.83	6.83	0.00	0.00	0.00	15	39.82	6	4.80
361243093	Gazirvita UP office - Badshah Bazar via Charbangalia Bazar.	3.50	7.10	6.65	0.45	0.00	0.00	8	38.80	1	35.00
361243099	Jugli U.P office - Sangra bazar	2.90	4.15	4.15	0.00	0.00	0.00	5	28.70	5	5.00
361243102	Bildora UP -Defulia Ferrighat via Batta Bazar.	2.90	12.75	12.75	0.00	0.00	0.00	4	15.40	9	58.70
361243105	Sakuai UP office - Kanakorikanda via Jainati Bazar.	2.90	4.00	4.00	0.00	0.00	0.00	3	10.00	3	6.00
361243112	Dhara UP office - Ruhipagaria Bazar via Guniarikanda.	3.00	14.82	14.82	0.00	0.00	0.00	2	28.00	9	15.00
361243113	Border road (Rangonpara - Mazrakura) via Bhubankura UP office.	4.30	6.15	3.84	2.31	0.00	0.00	13	79.40	2	70.00
361243114	Shakuai U.P office - Krishananagar chowrasta Bazar	3.50	3.00	3.00	0.00	0.00	0.00	0	0.00	3	7.00
361243115	Defulia Bazar - Bildora UP Office (Uluakanda) via Krisnonagar Chowrasta via Shaknight Bazar	3.20	13.00	13.00	0.00	0.00	0.00	4	10.24	4	8.00
<b>UNION ROAD TOTAL: 24 Nos. Road</b>			<b>173.85</b>	<b>161.95</b>	<b>9.30</b>	<b>2.60</b>	<b>0.00</b>	<b>170</b>	<b>806.78</b>	<b>70</b>	<b>482.37</b>

**ROAD TYPE : VILLAGE ROAD-A**

361244020	Badsha bazar Chowmohoni - Batgachhiakanda.	3.60	9.02	9.02	0.00	0.00	0.00	0	0.00	2	3.00
361244022	Khandakpara - Batgachhiakanda via Badsha Bazar	3.05	7.70	7.70	0.00	0.00	0.00	0	0.00	3	7.00
361244023	R&H(Darsharpar) - Kowalizan Madrasa Rd .	3.65	7.25	7.25	0.00	0.00	0.00	1	6.00	2	6.00

## BASIC INFORMATION OF ROAD

**DIVISION : DHAKA**

**DISTRICT : MYMENSINGH**

ROAD CODE	ROAD NAME	CREST WIDTH (m)	TOTAL LENGTH (Km)	SURFACE TYPE-WISE BREAK-UP (Km)				STRUCTURE		EXISTING GAP	
				EARTHEN	FLEXIBLE PAVEMENT (BC)	BRICK PAVEMENT (WBM/HBB/BFS)	RIGID PAVEMENT (CC/RCC)	NUMBER	SPAN (m)	NUMBER	SPAN (m)
1	2	3	4	5	6	7	8	9	10	11	12
361244024	Jamgora - Randanikura via Nayarikura	3.65	4.22	4.22	0.00	0.00	0.00	0	0.00	3	7.00
361244025	UZR(Madaniagar) - Randanikura via Nalua	3.50	4.95	4.95	0.00	0.00	0.00	1	0.90	3	95.00
361244026	R&H(Gangina) - Borokhalerpar	3.00	7.10	7.10	0.00	0.00	0.00	1	12.00	3	16.00
361244027	R&H (Baniakanda) - Ruhipagar Rd.	3.04	4.40	4.40	0.00	0.00	0.00	0	0.00	3	16.00
361244029	Dhara Kuruapara Chowrasta - Guniarikanda	3.65	2.05	2.05	0.00	0.00	0.00	0	0.00	2	4.00
361244031	Shakuai Godown - Dariakanda Rd.	3.00	4.25	4.25	0.00	0.00	0.00	1	0.90	1	2.00
361244036	Bausa - Kalibarighat- Babu Bazar Road	3.20	7.25	7.25	0.00	0.00	0.00	0	0.00	3	6.00
361244038	R&H(Lalarpar) - Bausa Kalibarighat - Uttar Itakhola Rd	3.00	7.00	7.00	0.00	0.00	0.00	0	0.00	3	5.50
361244039	UZR(Kuruapara) - Rustampur School Rd.	3.00	5.20	5.20	0.00	0.00	0.00	0	0.00	3	6.00
361244041	Birguchhina - Tikuria Rd.	3.00	4.00	4.00	0.00	0.00	0.00	0	0.00	3	6.00
361244042	Bausa - Uttar Itakhola Rd	3.25	2.00	2.00	0.00	0.00	0.00	0	0.00	3	5.00
361244046	Karaitola FRB - Sangra Bazar road.	3.50	2.65	2.65	0.00	0.00	0.00	1	0.90	0	0.00
361244047	Shandakura - Laxmikura Rd.	3.00	2.75	2.75	0.00	0.00	0.00	0	0.00	2	4.00
361244048	Tikuria - Darinagura Rd.	3.10	3.00	3.00	0.00	0.00	0.00	1	0.90	1	3.00
361244049	Beroidakuni - Surjapur bazar Rd.	3.00	2.40	2.40	0.00	0.00	0.00	1	15.00	1	2.00
361244051	Darsharpar - Kaichapur Rd.	3.65	1.00	1.00	0.00	0.00	0.00	4	30.40	0	0.00
361244052	Joyramkura - Songra Rd.	2.70	3.72	3.72	0.00	0.00	0.00	2	10.94	0	0.00
361244053	R&H(Darsharpar) - UZR(Jamgora) Rd.	3.00	3.50	3.50	0.00	0.00	0.00	0	0.00	3	16.00
361244054	Haluaghat - Goshber via Chalkpara Eidgah Field Rd.	3.20	6.90	6.47	0.43	0.00	0.00	5	35.82	1	2.00
361244055	Gazirvita vill.- Boalmara Rd.	3.00	2.51	2.51	0.00	0.00	0.00	0	0.00	3	23.00
361244058	Babubazar - Alisharbazard Rd.	2.50	3.00	3.00	0.00	0.00	0.00	0	0.00	3	12.00
361244059	Kudalia - Bahirshemul bazar	3.04	4.60	4.60	0.00	0.00	0.00	0	0.00	3	6.00
361244060	Itakhola (UZR) - Uttar Sudarshan khila	3.00	4.50	4.50	0.00	0.00	0.00	0	0.00	3	8.00
361244061	Matikata - Nasullah	3.00	3.05	3.05	0.00	0.00	0.00	0	0.00	3	6.00
361244062	Batkuri world vision - Telikhali UNR	3.00	4.00	4.00	0.00	0.00	0.00	0	0.00	3	9.00
361244064	Mazrakura - Mahishlety via Kumargati	3.50	2.10	2.10	0.00	0.00	0.00	1	0.90	1	2.00
361244065	Gamaritola UZR - Ruhipagar Rd.	3.00	2.20	2.20	0.00	0.00	0.00	0	0.00	2	7.00
361244066	Islampur Chowrasta - Nizpara ghat	3.20	5.10	5.10	0.00	0.00	0.00	0	0.00	4	11.00
361244068	Monikura - Muzakhali	4.00	1.50	1.50	0.00	0.00	0.00	1	0.90	1	2.00
361244069	Muzakhali - Surjapur bazar Rd.	4.00	3.25	3.25	0.00	0.00	0.00	3	24.00	1	2.00
361244070	Gazirvita R&H - Kochuakura UNR	3.50	3.00	3.00	0.00	0.00	0.00	1	10.00	2	4.00
361244072	Sumoniapara west side - Surjapur bazar	2.50	2.40	2.40	0.00	0.00	0.00	0	0.00	2	9.00
361244073	Sumoniapara - Gupinagar via Boalmara	3.00	4.25	4.25	0.00	0.00	0.00	2	4.60	1	5.00
361244075	Bildora U.P office - Kurerghat	3.00	3.50	3.50	0.00	0.00	0.00	0	0.00	3	11.00
361244077	UZR(Batta bazar) - Joinati	4.00	3.35	3.35	0.00	0.00	0.00	4	15.82	1	2.00
361244079	Mokamia(Atirbazar) - Isamoti river ghat (Dobarpar)	3.00	4.00	4.00	0.00	0.00	0.00	0	0.00	4	14.00
361244080	UZR(Dharabanni) - Purba Pabaijuri Rdl.	3.00	2.00	2.00	0.00	0.00	0.00	0	0.00	2	4.00
361244081	Jawgora (VRA-107) - Dhurail (VRA-108) Rd.	3.00	2.50	2.50	0.00	0.00	0.00	0	0.00	2	6.00
361244082	Purba Dhurail GCCR - Sonamukha Rd.	4.00	3.00	3.00	0.00	0.00	0.00	0	0.00	3	8.00
361244084	Purba Narail - Kawalisan Rd.	3.50	5.10	5.10	0.00	0.00	0.00	0	0.00	3	10.00
361244085	Bahirshimul - Chokerkanda Rd.	4.00	3.00	3.00	0.00	0.00	0.00	1	10.00	2	5.00
361244086	UZR(Dakkhin Itakhola) - Sudarshankhila Rd.	3.05	2.00	2.00	0.00	0.00	0.00	0	0.00	2	6.00
361244092	Dhara - Kumuria Rd.	3.00	4.90	4.90	0.00	0.00	0.00	3	6.60	2	8.09
361244093	Nagla Bazar - Sawdeshi Rd.	3.50	1.57	1.57	0.00	0.00	0.00	6	4.80	0	0.00
361244094	Dhara - Bahirshimul Rd. via kuruaapara.	4.25	4.95	4.95	0.00	0.00	0.00	5	22.73	2	2.90
361244095	Borbila - Bahirshimul Rd. via Konapara	3.00	5.20	5.20	0.00	0.00	0.00	4	42.34	2	14.00
361244096	Polashtola - Telikhali BDR Camp Rd.	4.00	4.75	4.75	0.00	0.00	0.00	3	3.63	1	0.90
361244097	Baghaitola - Mayakashi Road	3.00	3.55	3.55	0.00	0.00	0.00	2	11.70	0	0.00
361244098	Jamgora - Kalapagla via Khalishakuri Bazar Rd.	3.65	8.25	8.25	0.00	0.00	0.00	3	17.91	4	39.00
361244099	Monikura UZR - Ghoshber Rd. via Joyramkura.	3.65	3.75	2.75	0.10	0.90	0.00	5	11.55	0	0.00
361244100	Tinani (Shapla Bazar) - Gobrakura Coal Depu Rd.	3.65	1.90	0.00	1.56	0.35	0.00	2	2.72	0	0.00
361244101	Charbangalia (Kachhandhara khal) - Border Rd. via Beltoli Bazar.	3.00	11.85	11.85	0.00	0.00	0.00	6	52.70	13	237.00
361244102	Surjapur Bazar - Border (Kachuachura Chowrasta) Rd.	3.00	2.00	2.00	0.00	0.00	0.00	6	19.40	0	0.00
361244103	Haluaghat - Akonpara via khandakpara Rd.	3.80	5.00	3.80	1.20	0.00	0.00	7	21.30	1	2.00
361244104	Shakuai bazar - Shaknight Bazar Rd.	3.00	8.50	8.50	0.00	0.00	0.00	6	6.00	6	25.00
361244105	R&H(Ganginarpar) - Kumuria FWC Rd.	2.10	5.00	5.00	0.00	0.00	0.00	0	0.00	5	9.00
361244106	Chandsree - Birkuchhina Rd.	3.00	5.80	5.80	0.00	0.00	0.00	5	15.72	0	0.00

## BASIC INFORMATION OF ROAD

**DIVISION : DHAKA**

**DISTRICT : MYMENSINGH**

ROAD CODE	ROAD NAME	CREST WIDTH (m)	TOTAL LENGTH (Km)	SURFACE TYPE-WISE BREAK-UP (Km)				STRUCTURE		EXISTING GAP	
				EARTHEN	FLEXIBLE PAVEMENT (BC)	BRICK PAVEMENT (WBM/HBB/BFS)	RIGID PAVEMENT (CC/RCC)	NUMBER	SPAN (m)	NUMBER	SPAN (m)
1	2	3	4	5	6	7	8	9	10	11	12
361244107	Dhurail Bazar - Dobarpar Bazar Rd.	3.00	5.35	5.35	0.00	0.00	0.00	1	3.00	4	80.00
361244108	Pabijhuri - Kodalia Bandh Rd.	3.50	6.59	6.59	0.00	0.00	0.00	0	0.00	16	23.00
361244109	Ghanshigaon - Kumuria Bazar Rd.	3.00	12.00	12.00	0.00	0.00	0.00	0	0.00	13	21.00
361244110	Haluaghat Dhobaura R&H - Kalianikanda Bazar.	3.04	2.50	2.50	0.00	0.00	0.00	0	0.00	3	4.00
361244111	Mekiarkanda Mosque - Shimulkuchi Border Rd.	3.00	2.90	2.90	0.00	0.00	0.00	0	0.00	5	39.00
361244112	Borbila - Bahirshumul bazar Rd.	2.90	6.57	6.57	0.00	0.00	0.00	3	48.60	2	9.50
361244113	Jadukura - Songra bazar Rd.	3.10	4.10	4.10	0.00	0.00	0.00	2	24.60	2	4.00
361244115	Baghaitola Bazar - Dhanvanga Rd.	2.80	6.10	6.10	0.00	0.00	0.00	2	24.90	3	11.00
361244116	Kalapagla bazar - Baghaitola bazar	3.20	5.75	5.75	0.00	0.00	0.00	1	10.00	1	60.00
361244117	Jugli UP office - UZR.	2.10	2.10	2.10	0.00	0.00	0.00	1	0.60	3	24.00
361244118	Alisharbazar - Munshirhat via botgachhiakanda.	3.00	9.02	9.02	0.00	0.00	0.00	1	0.90	2	92.00
361244120	Darsharpar - Gangina.	2.50	2.75	2.75	0.00	0.00	0.00	0	0.00	2	13.19
361244121	Khandakpara - Dakkhin Khairakuri.	2.70	4.25	4.25	0.00	0.00	0.00	0	0.00	8	10.00
361244122	UZR (Koilati) - Naliakanda Rd.	2.80	7.00	7.00	0.00	0.00	0.00	0	0.00	10	17.00
361244123	Bonogram - Kaziakanda via Chupinagar Rd.	2.80	4.79	4.79	0.00	0.00	0.00	1	4.00	7	11.00
361244124	Atuajungle Bazar - Kanakorikanda Rd.	3.00	6.00	6.00	0.00	0.00	0.00	0	0.00	12	17.00
361244125	Ganakkhali Riverghat - Palashkanda P.School.	2.80	3.00	3.00	0.00	0.00	0.00	0	0.00	6	8.00
361244127	Bahirshumul BRAC School - Chuannohazar Eidgah Rd.	3.00	1.90	1.90	0.00	0.00	0.00	1	10.00	2	3.00
361244128	Darinagua - Kuruapara	3.00	4.10	4.10	0.00	0.00	0.00	5	12.74	0	0.00
361244129	Mekiarkanda - Alisharbazar	3.00	15.00	15.00	0.00	0.00	0.00	0	0.00	4	28.00
361244130	Jhaljhla - Ranganpara Rd.	2.90	1.70	1.70	0.00	0.00	0.00	0	0.00	3	8.00
361244131	Atuajungle - Godaria Bridge via Tufania Bazar.	2.50	3.50	3.50	0.00	0.00	0.00	0	0.00	5	31.00
361244134	Nasullah bazar -UZR(Dhakin Itakhola) Rd.	3.00	2.50	2.50	0.00	0.00	0.00	0	0.00	4	6.00
361244135	Ramkhali bridge - Itakhola Hapania Rd	3.00	5.95	5.95	0.00	0.00	0.00	0	0.00	12	16.00
361244136	Tikuria Battola - Rustampur Rd.	2.80	4.00	4.00	0.00	0.00	0.00	0	0.00	7	9.00
361244137	Asrampara UZR - Kawlara Rd.	2.50	3.00	3.00	0.00	0.00	0.00	1	1.00	4	6.00
361244138	Dobarpar bazar - Mokamia Via Jaitak Mirjapara	3.00	5.25	5.25	0.00	0.00	0.00	0	0.00	18	22.00
361244139	Oty School UZR - Jobed Ali SK House via Boroikandi Ferryghat Rd.	3.00	2.25	2.25	0.00	0.00	0.00	0	0.00	4	5.00
361244140	Mojakhali - Biroidakuni Rd.	2.90	2.00	2.00	0.00	0.00	0.00	0	0.00	2	5.00
361244141	Nayapara (Madrasa) - Nizpara ghat	2.90	2.10	2.10	0.00	0.00	0.00	0	0.00	4	7.50
361244142	Noiarikura - Ghoshber (foot bridge)	2.90	2.20	2.20	0.00	0.00	0.00	0	0.00	6	10.00
361244143	Jamgora - Baraliakona	2.40	1.00	1.00	0.00	0.00	0.00	0	0.00	2	3.50
361244144	Karaikanda - Barokhalerpar Rd.	2.50	1.70	1.70	0.00	0.00	0.00	1	1.00	2	3.00
361244145	UNR(Shimulkuchi) - Dumnikura Rd.	3.00	1.90	1.90	0.00	0.00	0.00	1	0.90	2	3.00
361244146	Surjapur - Dakkhin Nalkura Rd.	3.00	1.30	1.30	0.00	0.00	0.00	1	0.90	2	2.50
361244147	Koilati Bazar - Outi Rd. via Saluakanda	2.60	2.50	2.50	0.00	0.00	0.00	0	0.00	6	13.00
361244148	Krishnanagar - Banuapara Rd.	3.00	3.00	3.00	0.00	0.00	0.00	0	0.00	2	18.00
361244149	Mokamia - Charpara Rd.	2.50	1.50	1.50	0.00	0.00	0.00	0	0.00	3	4.00
361244150	Kawlara - Uttar Pabijhuri Rd.	2.40	1.10	1.10	0.00	0.00	0.00	0	0.00	1	1.00
361244151	Mekiarkanda - Gopinagar Pry.School Rd.	2.50	1.50	1.50	0.00	0.00	0.00	0	0.00	3	4.00
361244152	Kumuria Nayapara - Nagdhara River Rd.	3.00	6.00	6.00	0.00	0.00	0.00	0	0.00	2	3.10
361244153	R&H(Dhopaguchhina) - Bishampur via Seeklabeel Rd.	2.50	4.80	4.80	0.00	0.00	0.00	0	0.00	7	7.75
361244154	UZR(Thangabar) - R&H (Lalarpar) Rd.	2.60	5.00	5.00	0.00	0.00	0.00	0	0.00	4	4.40
361244155	Shaknight bazar - Uttar Itakhala Rd.	2.50	2.50	2.50	0.00	0.00	0.00	1	0.90	4	5.50
361244156	Uttar Itakhola Naya bazar - Sawdeshi High School Rd.	2.60	3.50	3.50	0.00	0.00	0.00	1	1.50	3	4.00
361244158	Bildora U.P office - Ganakhali river Ghat via Bataghata Rd.	2.50	6.00	6.00	0.00	0.00	0.00	1	4.00	6	10.60
361244159	Atuajungle bazar - Uluakanda Rd.	2.40	3.00	3.00	0.00	0.00	0.00	0	0.00	6	19.50
361244160	Sakuai bazar - Kandapara - Bonogram FWC Rd.	2.40	3.30	3.30	0.00	0.00	0.00	2	1.80	6	9.50
361244161	Oty Pry. School - Koilati Ferryghat	2.90	2.50	1.50	0.00	1.00	0.00	0	0.00	7	13.00
361244162	Monikura - Border Rd(Gobrakura)	3.00	2.70	2.70	0.00	0.00	0.00	2	4.00	5	28.20
361244163	Jainaty Mohila Bazar - Fonia Ferryghat Rd.	3.05	9.00	9.00	0.00	0.00	0.00	1	5.00	4	12.00
361244164	Haluaghat - Rangrapara Bazar Rd.	3.66	7.60	3.55	2.25	1.80	0.00	5	15.60	0	0.00
361244165	Jugli UP office - Khalishakuri Bazar via Jadukura.	3.60	4.40	4.40	0.00	0.00	0.00	4	14.40	2	2.00
361244166	Border road (Shaplabazar - Gabrakhali)	4.30	12.76	9.48	2.88	0.40	0.00	12	96.40	5	175.00
361244167	Kanakorikanda - Goatola UP via Bildora Chowrasta Bazar.	2.50	8.00	8.00	0.00	0.00	0.00	9	54.00	2	5.00

## BASIC INFORMATION OF ROAD

**DIVISION : DHAKA**

**DISTRICT : MYMENSINGH**

ROAD CODE	ROAD NAME	CREST WIDTH (m)	TOTAL LENGTH (Km)	SURFACE TYPE-WISE BREAK-UP (Km)				STRUCTURE		EXISTING GAP		
				EARTHEN	FLEXIBLE PAVEMENT (BC)	BRICK PAVEMENT (WBM/HBB/ BFS)	RIGID PAVEMENT (CC/RCC)	NUMBER	SPAN (m)	NUMBER	SPAN (m)	
1	2	3	4	5	6	7	8	9	10	11	12	
361244168	Jamgora - Baraliakona Rd.	3.00	1.10	1.10	0.00	0.00	0.00	0	0.00	0	0.00	
361244169	Zamgora - Banaichengipara Border Rd.	2.50	1.50	1.50	0.00	0.00	0.00	0	0.00	0	0.00	
361244170	UZR (Matikatha) - Swadeshi Millon Bazar Rd.	2.80	4.00	4.00	0.00	0.00	0.00	0	0.00	0	0.00	
361244171	Balichanda - Beroidhakoni Rd.	2.50	1.50	1.50	0.00	0.00	0.00	0	0.00	0	0.00	
361244172	Gupinagar Moulovi Bazar - Munshi khal Rd.	2.80	3.50	3.50	0.00	0.00	0.00	0	0.00	0	0.00	
361244173	Sadur Bazar - Babu Bazar Rd.	2.70	3.00	3.00	0.00	0.00	0.00	0	0.00	0	0.00	
361244174	Purba Narail - Nagdhora River Rd.	2.80	3.20	3.20	0.00	0.00	0.00	0	0.00	0	0.00	
361244175	Kismot Narail - Palpara Rd	2.75	2.00	2.00	0.00	0.00	0.00	0	0.00	0	0.00	
361244176	Kumuria Nayapara - Moknapara Rd.	2.90	7.00	7.00	0.00	0.00	0.00	0	0.00	0	0.00	
361244177	Dhara Babu bazar rd - Nagdhora River Rd.	2.80	7.50	7.50	0.00	0.00	0.00	0	0.00	0	0.00	
361244178	Kumuria Nayapara - Nagdhora River Rd.	2.70	2.50	2.50	0.00	0.00	0.00	0	0.00	0	0.00	
361244179	Baghmar - Nagdhora River Rd.	2.70	2.75	2.75	0.00	0.00	0.00	0	0.00	0	0.00	
361244180	Baghmar Pry. School - Nagdhora River Rd.	2.70	3.20	3.20	0.00	0.00	0.00	0	0.00	0	0.00	
361244181	Babu Bazr - Gonapara Rd.	2.80	2.20	2.20	0.00	0.00	0.00	0	0.00	0	0.00	
<b>VILLAGE ROAD-A TOTAL: 129 Nos. Road</b>				540.92	528.06	8.42	4.45	0.00	154	759.82	395	1673.13

**ROAD TYPE : VILLAGE ROAD-B**

361245014	Purba Dhara-Kumuria Road (Machhail) - Kumuria (UZR-08) Rd.	3.00	2.75	2.75	0.00	0.00	0.00	0	0.00	3	5.00
361245015	UZR(Madaninagar) - Barodashpara Rd.	3.00	1.20	1.20	0.00	0.00	0.00	2	2.90	2	4.00
361245019	Gati Pry. School - UZR( Nagla) Rd.	3.00	0.75	0.75	0.00	0.00	0.00	1	0.90	1	2.00
361245022	Naliakanda - Muzakanda Ferryghat Rd.	3.00	0.71	0.71	0.00	0.00	0.00	0	0.00	11	17.00
361245030	Kurerkhal - Kurerkhal via Hapania Bazar Rd.	2.90	5.00	5.00	0.00	0.00	0.00	0	0.00	4	8.00
361245033	Bausa - Nasullah Kumuria Rd.	3.00	1.75	1.75	0.00	0.00	0.00	0	0.00	4	6.00
361245039	Koraikanda - Kaichapur UP Office Rd	2.80	0.90	0.90	0.00	0.00	0.00	1	1.82	1	1.00
361245043	Islampur - Gilaboi Pry. School Rd.	3.00	1.50	1.50	0.00	0.00	0.00	1	0.90	7	12.50
361245046	R&H(Borbila) - Kangsho river Bandh Rd.	3.00	1.20	1.20	0.00	0.00	0.00	2	10.90	1	2.00
361245049	Nayapara - Nizpara Rd.	2.80	2.20	2.20	0.00	0.00	0.00	0	0.00	4	15.00
361245051	Border rd - Gobrkura coal depu rd.	3.00	1.50	1.50	0.00	0.00	0.00	0	0.00	3	6.00
361245054	Surjapur border - Dumnikura Rd.	3.00	2.95	2.95	0.00	0.00	0.00	1	5.00	5	6.00
361245055	KatalmaryUNR - Dumnikura Rd.	3.00	2.00	2.00	0.00	0.00	0.00	0	0.00	6	7.00
361245059	Baghaitola Betkuri rd - Betkuri Mayakashi Rd.	3.00	2.00	2.00	0.00	0.00	0.00	9	6.90	0	0.00
361245060	Aski para Pry.school - Baghaitola Telikhali BOP Rd.	3.00	1.50	1.50	0.00	0.00	0.00	1	9.14	3	3.00
361245061	Karaitola - Karaitola coal dipu Rd.	4.00	1.50	1.50	0.00	0.00	0.00	1	1.00	4	5.00
361245062	Palashtola mission school - Mazrakura Vill. Rd.	3.50	2.50	2.50	0.00	0.00	0.00	0	0.00	6	6.50
361245063	Kumargati Battola - Kumargati	2.90	1.50	1.50	0.00	0.00	0.00	1	0.90	4	0.00
361245064	Bhubankura U.P officeUNR - Border of India	2.70	1.50	1.50	0.00	0.00	0.00	0	0.00	3	0.00
361245065	Border Rd.UNR - Border Rd. via Mohishlety	2.60	1.50	1.50	0.00	0.00	0.00	0	0.00	4	4.30
361245069	Barodashpara - Darsha river	2.50	1.60	1.60	0.00	0.00	0.00	1	0.90	4	6.50
361245070	Barodashpara - Maizpara- Fakirpara Rd.	2.40	2.50	2.50	0.00	0.00	0.00	0	0.00	3	4.00
361245074	Akonpara Balichanda - R&H(Balichanda) Rd.	2.70	1.90	1.90	0.00	0.00	0.00	2	20.90	3	4.00
361245077	Haluaghat P.S. - R&H (Akonpara Akhra)	3.00	1.00	1.00	0.00	0.00	0.00	0	0.00	2	2.00
361245078	UZR(Gobrakura) - Paschim Gobrakura Rd.	3.00	1.50	1.50	0.00	0.00	0.00	0	0.00	3	3.50
361245081	Bandarkata - Border of India Rd.	3.00	1.40	1.40	0.00	0.00	0.00	0	0.00	4	6.00
361245083	Batta Bazar - Picka Rd.	3.00	1.00	1.00	0.00	0.00	0.00	0	0.00	1	1.50
361245086	Chalk Mokamia Pry. school - Kongsha river Rd.	2.60	2.00	2.00	0.00	0.00	0.00	0	0.00	4	4.90
361245087	Gazariapara - Purba Pabaijuri Rd.	2.50	1.80	1.80	0.00	0.00	0.00	1	0.90	3	4.00
361245088	Pabaijuri H/School - Konnapara Rd.	2.40	1.75	1.75	0.00	0.00	0.00	0	0.00	3	18.00
361245089	Chalk Mokamia Pry. School - Tara kanda border	2.45	1.40	1.40	0.00	0.00	0.00	0	0.00	3	2.90
361245091	Nagpara - East Narail Rd.	2.50	1.00	1.00	0.00	0.00	0.00	0	0.00	1	2.00
361245092	Kowalijan bazar - Kowalijan mosque	2.40	0.80	0.80	0.00	0.00	0.00	0	0.00	1	1.00
361245093	Kumuria Chowrasta - Temohoni of Darsha River (Muknapara).	2.40	4.90	4.90	0.00	0.00	0.00	0	0.00	2	2.50
361245095	Gopinagar Pry.School - Gopinagar Hazi bari Rd.	2.40	1.00	1.00	0.00	0.00	0.00	0	0.00	2	3.00
361245101	Amtail Furkania madrasha - Showarikanda Rd.	2.40	1.75	1.75	0.00	0.00	0.00	0	0.00	2	2.00
361245103	R&H(Borbila) - Jugania Rd.	2.50	1.00	1.00	0.00	0.00	0.00	0	0.00	1	2.50
361245104	Borbila Bahirsimum Rd - Sarchapur community school	3.00	0.95	0.95	0.00	0.00	0.00	0	0.00	1	1.25



## BASIC INFORMATION OF ROAD

**DIVISION : DHAKA**

**DISTRICT : MYMENSINGH**

ROAD CODE	ROAD NAME	CREST WIDTH (m)	TOTAL LENGTH (Km)	SURFACE TYPE-WISE BREAKE-UP (Km)				STRUCTURE		EXISTING GAP	
				EARTHEN	FLEXIBLE PAVEMENT (BC)	BRICK PAVEMENT (WBM/HBB/BFS)	RIGID PAVEMENT (CC/RCC)	NUMBER	SPAN (m)	NUMBER	SPAN (m)
1	2	3	4	5	6	7	8	9	10	11	12
361245106	Amtail - Dhalar char Rd.	2.40	2.00	2.00	0.00	0.00	0.00	0	0.00	4	5.00
361245111	Amtail UP office - Pada beel Rd.	2.60	1.25	1.25	0.00	0.00	0.00	0	0.00	1	1.00
361245114	Shaknight bazar - Hapania Bazar Rd.	2.50	1.00	1.00	0.00	0.00	0.00	1	10.00	1	1.00
361245123	Nasullah Kumuria (VRA-109 Rd.) - Goler khal Rd.	3.00	2.00	2.00	0.00	0.00	0.00	0	0.00	2	4.00
361245124	Border road - Border via Laxmikura	2.90	2.34	2.34	0.00	0.00	0.00	0	0.00	1	1.50
361245125	Koraitali UNR- Mannag river via Coal depu	3.00	2.50	2.50	0.00	0.00	0.00	0	0.00	3	10.00
361245126	Katalmari UNR - Border of India	3.00	1.50	1.50	0.00	0.00	0.00	0	0.00	2	7.00
361245127	Laxmikura - Caol dipu Rd.	3.60	2.00	2.00	0.00	0.00	0.00	1	0.30	2	5.00
361245128	R & H (Haluaghat Bazar) - Khairakuri Road.	3.00	1.50	0.00	0.00	1.50	0.00	0	0.00	0	0.00
361245129	Dhara-Kismot Narail Rd.	2.80	1.00	1.00	0.00	0.00	0.00	0	0.00	0	0.00
361245130	Alom Mosqu - Javed Ali Member House Rd.	2.70	1.90	1.90	0.00	0.00	0.00	0	0.00	0	0.00
361245131	Dhonbanga - Border of India.	2.60	1.80	1.80	0.00	0.00	0.00	0	0.00	0	0.00
361245132	Zamgora - Dhopajuri Border Rd.	2.70	1.00	1.00	0.00	0.00	0.00	0	0.00	0	0.00
361245133	Koraitola - karaitola beel.	2.60	2.00	2.00	0.00	0.00	0.00	0	0.00	0	0.00
<b>VILLAGE ROAD-B TOTAL: 52 Nos. Road</b>			89.45	87.95	0.00	1.50	0.00	26	73.36	135	216.35
<b>HALUAGHAT UPAZILA TOTAL: 212 Nos. Road</b>			881.76	822.28	40.85	18.63	0.00	484	2161.78	621	2918.98

# ROAD MAP ISHWARGANJ UPAZILA MYMENSINGH DISTRICT

## LEGEND

### Administrative Boundary

- International Boundary
- District Boundary
- Upazila Boundary
- Union Boundary
- Municipal Boundary

### Administrative HQs

- District HQ
- Upazila HQ
- ▲ Union HQ

### Physical Infrastructures

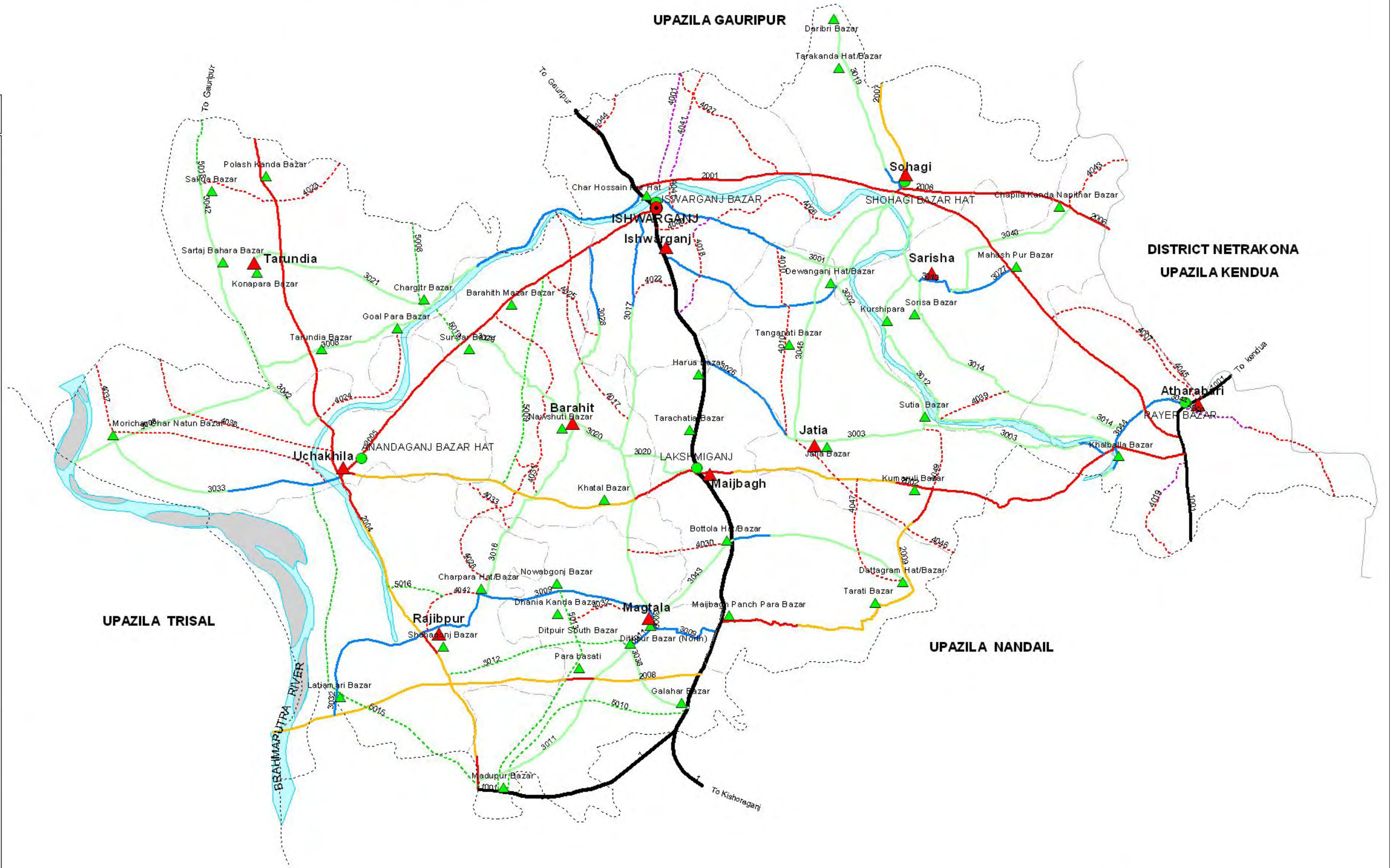
- National Highways
- Regional Highways
- Zila Road
- Upazila Road (Pucca)
- Upazila Road (Katcha)
- Union Road (Pucca)
- Union Road (Katcha)
- Village Road A (Pucca)
- Village Road A (Katcha)
- Village Road B (Pucca)
- Village Road B (Katcha)
- Paurashava Road
- Railway Network
- Embankment
- Telecommunication line
- Power Transmission Line

### Natural Features

- Wide River
- Water Bodies
- Sandy Area
- Khal
- Forest
- Hill

### Socio-Economic Infrastructures

- Growth Centre
- ▲ Small Hat/Bazar
- Police Station
- Upazila Health Complex
- ⊕ Family welfare Centre
- ⊕ Community Clinic
- Ⓜ Post Office
- Ⓜ College
- Ⓜ High School
- Ⓜ Primary School
- Ⓜ Madrasa
- Ⓜ Mosque
- Ⓜ Ashrayan/Abasan
- Ⓜ Temple

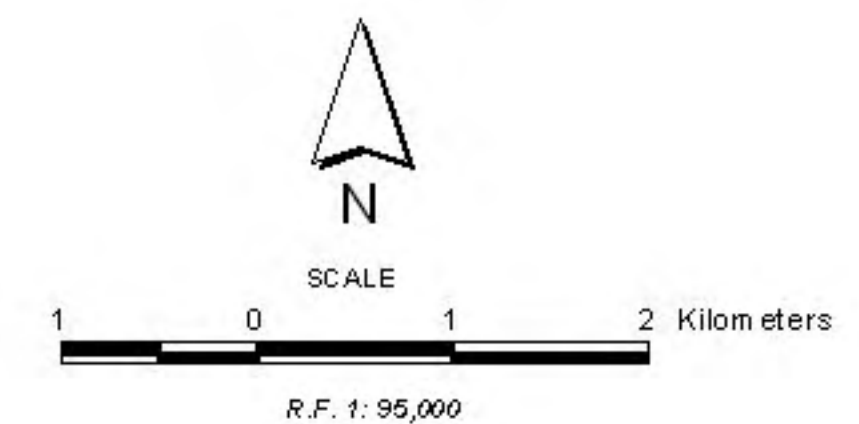


Compiled from : LGED Upazila Base Maps 1994-95, Landsat TM 1998, GPS Survey 1999 and Field Checking in November 2004.

Projection : Lambert's Conformal Conic

PREPARED BY : GIS UNIT

LOCAL GOVERNMENT ENGINEERING DEPARTMENT



## BASIC INFORMATION OF ROAD

**DIVISION : DHAKA**

**DISTRICT : MYMENSINGH**

ROAD CODE	ROAD NAME	CREST WIDTH (m)	TOTAL LENGTH (Km)	SURFACE TYPE-WISE BREAK-UP (Km)				STRUCTURE		EXISTING GAP	
				EARTHEN	FLEXIBLE PAVEMENT (BC)	BRICK PAVEMENT (WBM/HBB/BFS)	RIGID PAVEMENT (CC/RCC)	NUMBER	SPAN (m)	NUMBER	SPAN (m)
1	2	3	4	5	6	7	8	9	10	11	12

**UPAZILA : ISHWARGANJ**

**ROAD TYPE : UPAZILA ROAD**

361312001	Iswargonj - Royer Bazar Road.	7.30	14.99	0.00	14.99	0.00	0.00	26	90.35	0	0.00	
361312002	Uchakhila (Ishwarganj) - Laxmiganj - Kumaruli - Atharabari - Kendua Rd (Uchakhila - Atharabari portion). (UZR #70)	5.00	21.00	10.76	8.30	1.94	0.00	28	81.89	27	22.02	
361312004	Gazipur(Iswarganj portion) - Dewanganj GC Road.	6.00	17.54	5.81	9.28	2.45	0.00	12	85.26	0	0.00	
361312005	Iswargong - Anandagong Rd.	6.00	10.00	0.00	10.00	0.00	0.00	11	32.70	0	0.00	
361312006	Sohagi Bazar-Shahidpur Bazar G.C(Ishwarganj Portion)	4.88	4.95	0.85	4.10	0.00	0.00	9	33.07	0	0.00	
361312007	Sohagi Bazar-Bekhairhati Bazar G.C(Ishwarganj Portion)	6.00	2.61	2.61	0.00	0.00	0.00	6	6.60	0	0.00	
361312008	Bairati (Ishwarganj) - Dhitpur - Abdullahpur - Parabashati - Beelkherua - Shahagonj - Balipara (Trishal) Road. (UZR #74)	3.66	13.00	12.60	0.00	0.40	0.00	20	37.62	22	16.97	
361312009	Maizbag - Dattagram - Kumaruli Rd. (UZR #78)	4.26	7.50	4.80	1.00	1.70	0.00	13	25.10	5	3.13	
<b>UPAZILA ROAD TOTAL: 8 Nos. Road</b>				91.59	37.43	47.67	6.49	0.00	125	392.59	54	42.12

**ROAD TYPE : UNION ROAD**

361313001	Sohagi U.P - CharHossainpur Hat	4.88	8.28	5.54	2.74	0.00	0.00	14	89.98	0	0.00	
361313002	Ishwargonj U.P - Sutia Bazar via Dewanganj Hat	8.50	8.50	4.00	4.50	0.00	0.00	17	33.80	0	0.00	
361313003	Jatia U.P-Khalbilla Bazar.	4.26	11.75	11.25	0.50	0.00	0.00	10	96.65	0	0.00	
361313008	Iswargong - Kalir bazar Road.	4.88	15.00	9.34	5.66	0.00	0.00	27	45.68	0	0.00	
361313009	Maizbag Bazar - Rajibpur UP via Mogtola UP	4.26	8.00	0.00	8.00	0.00	0.00	36	53.90	0	0.00	
361313011	Mogtola U.P-Modhupur Bazar Road.	4.00	7.45	6.70	0.75	0.00	0.00	36	56.89	3	2.59	
361313012	Sohagi U.P-Khalbilla Bazar Road.	3.66	9.00	9.00	0.00	0.00	0.00	11	25.20	0	0.00	
361313014	Sarisha U.P-Khaballa Bazar Road.	3.10	6.10	6.10	0.00	0.00	0.00	7	35.41	0	0.00	
361313016	Barihiti U.P-Charpara Bazar Road.	3.66	5.10	5.10	0.00	0.00	0.00	3	3.62	0	0.00	
361313017	Mogtola U.P -CharHossainpur Hat Road.	3.66	10.17	7.87	2.30	0.00	0.00	20	51.90	0	0.00	
361313019	Sohagi U.P-Daribri Bazar Road.	3.66	4.20	3.29	0.91	0.00	0.00	3	3.00	3	11.00	
361313020	Barahit U.P-Majibag U.P.	3.66	6.51	6.51	0.00	0.00	0.00	10	11.45	0	0.00	
361313021	Tarundia U.P-Charzithar Bazar Road.	3.66	5.50	5.50	0.00	0.00	0.00	5	11.82	0	0.00	
361313026	Jatia U.P-Harua Bazar.	4.88	3.25	0.00	3.25	0.00	0.00	5	11.60	0	0.00	
361313027	Sarisha U.P-Maheshpur Bazar Road,	4.26	1.42	0.00	1.42	0.00	0.00	2	2.10	0	0.00	
361313028	Barahit U.P-CharHossainpurHat Road	3.66	3.65	2.00	1.65	0.00	0.00	19	24.33	0	0.00	
361313029	Barahit U.P-SurjapurBazar Road	3.66	3.50	3.50	0.00	0.00	0.00	2	1.20	0	0.00	
361313032	Rajibpur U.P-Latiamari Bazar Road.	3.66	3.00	2.12	0.88	0.00	0.00	3	77.20	0	0.00	
361313033	Uchakhila U.P-Marichar Char Nutun Bazar Road.	4.26	6.00	3.80	0.90	1.30	0.00	4	186.60	0	0.00	
361313038	Mogtola U.P-Galaher Bazar Road.	3.66	2.80	2.80	0.00	0.00	0.00	1	0.60	0	0.00	
361313040	Sharisha U.P- Napiter Bazar Road.	3.10	4.00	4.00	0.00	0.00	0.00	3	3.02	0	0.00	
361313042	Uchakhila UP - Sakua Bazar Rd.	3.66	7.70	7.70	0.00	0.00	0.00	20	32.21	0	0.00	
361313043	Mogtola UP - Dattagram Bazar via Bottala Road	4.25	8.20	7.30	0.90	0.00	0.00	0	0.00	0	0.00	
361313044	Atharabari UP - Khalbolla Bazar	5.00	4.20	0.84	3.36	0.00	0.00	5	7.20	2	3.00	
361313045	Sohagi UP - Jatia UP Road	3.05	8.60	8.60	0.00	0.00	0.00	0	0.00	0	0.00	
<b>UNION ROAD TOTAL: 25 Nos. Road</b>				161.88	122.85	37.73	1.30	0.00	263	865.36	8	16.59

**ROAD TYPE : VILLAGE ROAD-A**

361314001	Ishwargonj bazar - Paibakuri Rd	3.66	2.76	0.00	2.76	0.00	0.00	6	11.70	0	0.00
361314007	Royer bazar - Ishwargonj GCCR RD	3.50	5.07	5.07	0.00	0.00	0.00	7	20.10	0	0.00
361314010	Jatia - Nejtulondar Road	3.50	5.16	4.08	1.08	0.00	0.00	9	14.32	0	0.00
361314017	Kachamatia - Borajura	3.61	6.31	6.31	0.00	0.00	0.00	5	3.90	0	0.00
361314018	Ashrabpur R&H Islampur Rd.	4.00	3.00	1.40	1.60	0.00	0.00	3	3.10	0	0.00
361314019	Kandua Kishrgang R&H Behettare Rd	4.20	4.20	2.70	1.50	0.00	0.00	5	3.30	0	0.00
361314022	Mym.-Kish. R&H-Charhossain pur Rd.	3.66	1.50	1.50	0.00	0.00	0.00	1	0.60	0	0.00
361314023	Sakuabazar- Isharganj iast boarder Rd.	3.60	3.50	3.50	0.00	0.00	0.00	3	3.00	0	0.00

## BASIC INFORMATION OF ROAD

**DIVISION : DHAKA**

**DISTRICT : MYMENSINGH**

ROAD CODE	ROAD NAME	CREST WIDTH (m)	TOTAL LENGTH (Km)	SURFACE TYPE-WISE BREAKE-UP (Km)				STRUCTURE		EXISTING GAP		
				EARTHEN	FLEXIBLE PAVEMENT (BC)	BRICK PAVEMENT (WBM/HBB/BFS)	RIGID PAVEMENT (CC/RCC)	NUMBER	SPAN (m)	NUMBER	SPAN (m)	
1	2	3	4	5	6	7	8	9	10	11	12	
361314024	Goalpara-Baliahata Rd.	3.60	4.00	4.00	0.00	0.00	0.00	4	2.55	0	0.00	
361314025	Pambil GPS-Ishargang-AnandagangRd.	3.66	1.80	1.80	0.00	0.00	0.00	2	1.50	0	0.00	
361314026	Islampur madrasa -Bhadraghat	3.00	3.15	3.15	0.00	0.00	0.00	4	4.60	0	0.00	
361314027	Syedbhakuri - Nayashimul	3.00	4.20	4.20	0.00	0.00	0.00	5	2.85	0	0.00	
361314028	Paikura - Charpara bazar	3.00	7.05	7.05	0.00	0.00	0.00	5	3.15	0	0.00	
361314030	Dhitpur road -Battala Road	3.00	2.20	2.20	0.00	0.00	0.00	4	11.10	0	0.00	
361314031	Rajendrapur-Bulshuma	3.00	2.00	2.00	0.00	0.00	0.00	3	1.80	0	0.00	
361314032	Dhitpur Bazar - Tarabpasail	3.00	2.80	2.80	0.00	0.00	0.00	3	1.65	0	0.00	
361314033	Laxmiganj Anandaganj Road - Charpara bazar road	3.00	2.30	2.30	0.00	0.00	0.00	3	2.10	0	0.00	
361314037	Uchakhila U.P-CharAlgi Road.	3.50	7.00	7.00	0.00	0.00	0.00	2	5.75	0	0.00	
361314038	Uchakhila Hospital-NawBhanga Bazar Road.	3.66	4.00	4.00	0.00	0.00	0.00	5	114.00	0	0.00	
361314039	sutia bazar-sorisha primary school road	3.00	2.00	2.00	0.00	0.00	0.00	1	75.00	0	0.00	
361314040	Atharabari U.P-Roailbari Bazar Road.	4.88	4.65	3.15	1.50	0.00	0.00	3	14.00	0	0.00	
361314041	Ishwargonj U.P-Bangla Bazar Road,	3.66	3.00	1.00	2.00	0.00	0.00	0	0.00	0	0.00	
361314042	Rajibpur U.P-Charpara Bazar Road.	3.05	3.00	3.00	0.00	0.00	0.00	0	0.00	0	0.00	
361314043	Napiter Bazar-Achintapur U.P(Ishwargonj portion)	3.10	2.46	2.46	0.00	0.00	0.00	3	2.10	0	0.00	
361314044	Ishwargonj U.P-Maijhati Bazar(Ishwargonj portion)	3.66	5.08	3.08	2.00	0.00	0.00	7	11.60	0	0.00	
361314045	Atharabari U.P-Ganda Bazar Road.	3.66	3.37	3.37	0.00	0.00	0.00	6	16.50	0	0.00	
361314046	Jatia U.P-Chamta Bazar Road.	3.66	5.03	5.03	0.00	0.00	0.00	7	26.70	0	0.00	
361314047	Uchakhila - Atharabari Road (Purba Jatia Primary School) - Dattagram Bazar Road via Kawran Bazar	3.70	5.20	5.20	0.00	0.00	0.00	0	0.00	0	0.00	
361314048	Char Hossainpur Madrasha - Islampur Madrasha Road	3.00	2.35	2.35	0.00	0.00	0.00	0	0.00	0	0.00	
361314049	Sutia Bazar - Kuamruli Bazar Road	3.65	1.80	1.80	0.00	0.00	0.00	0	0.00	0	0.00	
<b>VILLAGE ROAD-A TOTAL: 30 Nos. Road</b>				109.94	97.50	12.44	0.00	0.00	106	356.97	0	0.00
<b>ROAD TYPE : VILLAGE ROAD-B</b>												
361315008	Charjithar - Terochhati Rd	3.50	3.50	3.50	0.00	0.00	0.00	2	1.20	0	0.00	
361315009	Pikura - Copati bazar Rd	3.00	5.45	5.45	0.00	0.00	0.00	4	11.10	0	0.00	
361315010	Galahaar - Madhupur Bazar	3.00	2.50	2.50	0.00	0.00	0.00	5	12.42	0	0.00	
361315012	Bagber Abdullahpur - Maizhati Rd	2.30	5.50	5.50	0.00	0.00	0.00	5	12.42	0	0.00	
361315013	Madhupur Kamrampur R&H Rd - Nawab bazar road	2.40	5.09	5.09	0.00	0.00	0.00	5	9.70	0	0.00	
361315015	Anandaganj Road-Modhupur Bazar via Latimari Bazar.	3.66	9.60	9.60	0.00	0.00	0.00	3	1.80	0	0.00	
361315016	Uchalhila-Modhupur-Bhabanipur Road.	3.66	2.20	2.20	0.00	0.00	0.00	0	0.00	0	0.00	
361315018	Sakua - Bhangnamari UP	3.66	1.00	1.00	0.00	0.00	0.00	0	0.00	0	0.00	
361315019	Ishwarganj - Anandaganj Road at Surzer Bazar - Ishwarganj Kalir Bazar Road (Goalpara)	3.00	2.85	2.85	0.00	0.00	0.00	0	0.00	0	0.00	
<b>VILLAGE ROAD-B TOTAL: 9 Nos. Road</b>				37.69	37.69	0.00	0.00	0.00	24	48.64	0	0.00
<b>ISHWARGANJ UPAZILA TOTAL: 72 Nos. Road</b>				401.10	295.47	97.84	7.79	0.00	518	1663.56	62	58.71