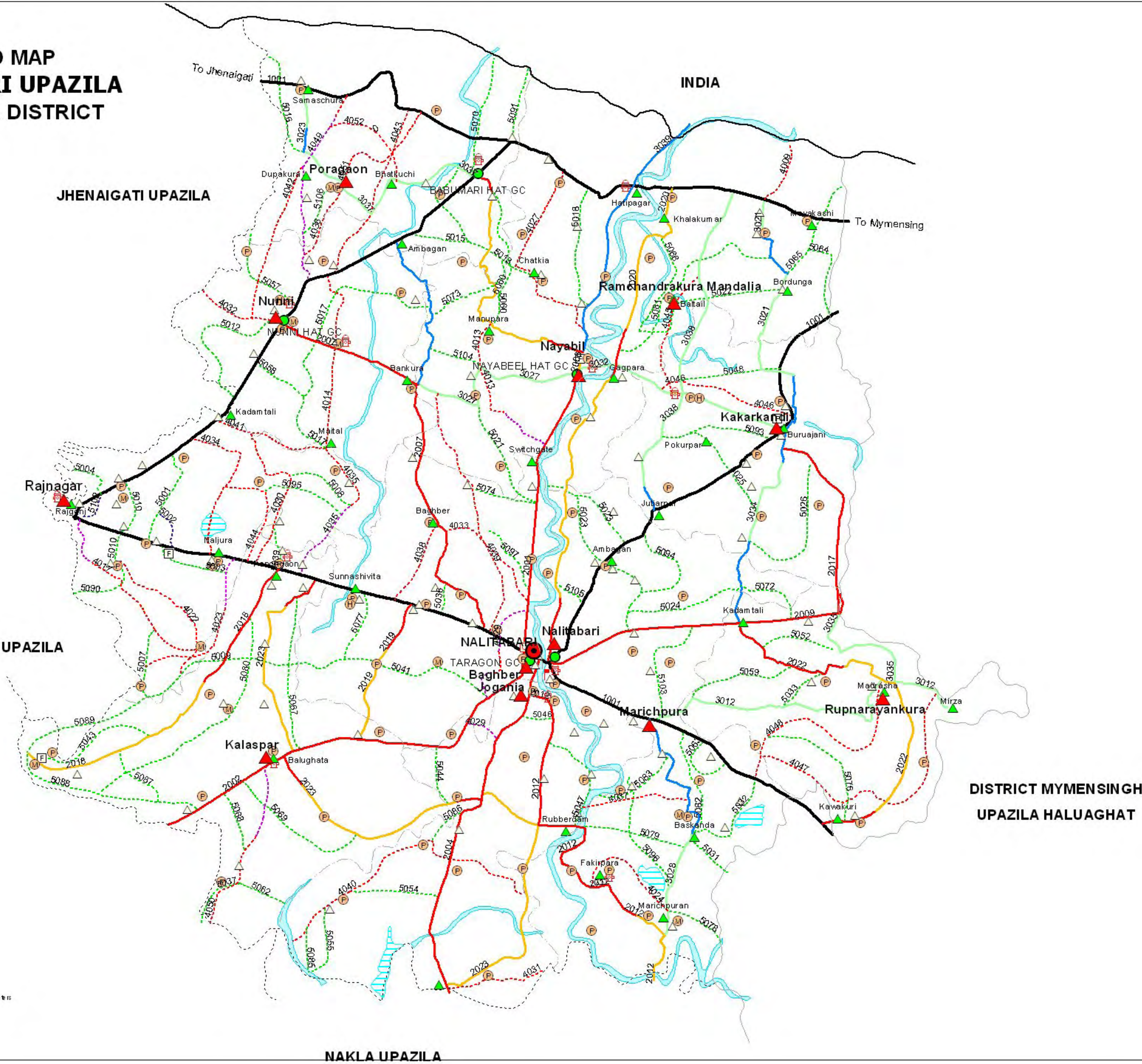


# ROAD MAP NALITABRI UPAZILA SHERPUR DISTRICT



### LEGEND

**Administrative Boundary**

- International Boundary
- District Boundary
- Upazila Boundary
- Union Boundary
- Municipal Boundary

**Administrative HQs**

- District HQ
- Upazila HQ
- Union HQ

**Physical Infrastructures**

- National Highways
- Regional Highways
- Zila Road
- Upazila Road (Pucca)
- Upazila Road (Katcha)
- Union Road (Pucca)
- Union Road (Katcha)
- Village Road A (Pucca)
- Village Road A (Katcha)
- Village Road B (Pucca)
- Village Road B (Katcha)
- Paurashava Road
- Railway Network
- Embankment
- Telecommunication line
- Power Transmission Line

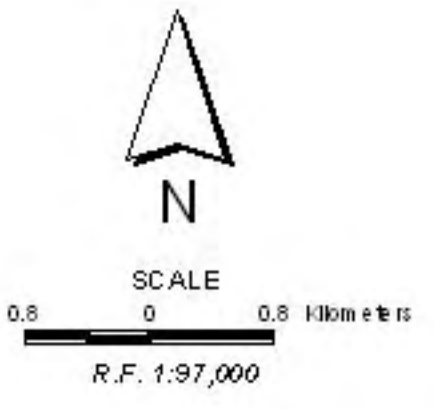
**Natural Features**

- Wide River
- Water Bodies
- Sandy Area
- Khal
- Forest
- Hill

**Socio-Economic Infrastructures**

- Growth Centre
- Small Hat/Bazar
- Police Station
- Upazila Health Complex
- Family welfare Centre
- Community Clinic
- Post Office
- College
- High School
- Primary School
- Madrasa
- Mosque
- Ashrayan/Abasan
- Temple

Compiled from : LGED Upazila Base Maps 1994-95, Landsat TM 1998, GPS survey 1999 and Field Checking in November 2004.  
Projection : Lambert's Conformal Conic  
PREPARED BY : GIS UNIT  
LOCAL GOVERNMENT ENGINEERING DEPARTMENT



NAKLA UPAZILA

## BASIC INFORMATION OF ROAD

**DIVISION : DHAKA**

**DISTRICT : SHERPUR**

ROAD CODE	ROAD NAME	CREST WIDTH (m)	TOTAL LENGTH (Km)	SURFACE TYPE-WISE BREAK-UP (Km)				STRUCTURE		EXISTING GAP	
				EARTHEN	FLEXIBLE PAVEMENT (BC)	BRICK PAVEMENT (WBM/HBB/BFS)	RIGID PAVEMENT (CC/RCC)	NUMBER	SPAN (m)	NUMBER	SPAN (m)
1	2	3	4	5	6	7	8	9	10	11	12

**UPAZILA : NALITABARI**

**ROAD TYPE : UPAZILA ROAD**

389702001	Nalitabari - Nayabeel	6.70	6.70	0.00	6.70	0.00	0.00	10	54.80	0	0.00	
389702002	Nalitabari - Gazirkhamar	7.32	10.00	0.00	10.00	0.00	0.00	17	347.50	0	0.00	
389702004	Nalitabari - Nakla Rd.	5.50	8.75	0.00	8.75	0.00	0.00	11	249.00	0	0.00	
389702006	Nayabil Bazar - Baromari	7.32	7.73	6.11	1.62	0.00	0.00	3	36.50	3	19.50	
389702007	Nalitabari - Nanni	7.32	10.65	0.00	10.65	0.00	0.00	15	185.80	0	0.00	
389702009	Nalitabari - Haluaghat.	4.87	7.85	0.00	2.40	5.45	0.00	10	112.40	0	0.00	
389702012	Nalitabari -Tarakandi GC (Nakla) via Rubber dam	7.00	9.75	1.35	7.80	0.60	0.00	7	147.00	2	42.50	
389702017	Kala Pagla -Kakarkandi Bazar. (UZR #62)	3.00	5.50	0.00	0.18	5.32	0.00	4	37.50	0	0.00	
389702018	Panchgaon -Gazirkhamar via Ghugurakandi, Surjanagar (UZR #63)	3.65	9.10	5.55	2.50	1.05	0.00	7	179.85	4	26.00	
389702019	Ranigaon - Gulla Mosque. (UZR #67)	3.00	3.50	2.40	1.10	0.00	0.00	0	0.00	3	45.00	
389702020	Araiani Bazar-Ghagpara bazar-Kalakuma-Karanga para (UZR #68)	4.00	13.00	10.00	1.20	1.80	0.00	5	97.10	2	70.00	
389702022	Kadamtali-Madrasa Bazar- Kaowakuri Bazar (UZR #66)	4.00	10.30	6.13	2.00	2.17	0.00	8	44.50	2	9.00	
389702023	Daharipara-Nakshi-Tarakanda-Kapasias-Dhanakusa bazar (UZR #65)	4.50	15.80	13.70	1.80	0.30	0.00	11	287.10	5	275.50	
<b>UPAZILA ROAD TOTAL: 13 Nos. Road</b>				118.63	45.24	56.70	16.69	0.00	108	1779.05	21	487.50

**ROAD TYPE : UNION ROAD**

389703012	Marichpuran UP office -Madrasa Bazar -Mirzabazar road	3.00	8.00	8.00	0.00	0.00	0.00	4	17.00	0	0.00	
389703021	Kakarkandi - Ramchandrakura UP	4.00	5.00	3.62	1.38	0.00	0.00	2	30.60	0	0.00	
389703023	Poragaon UP Office - Sameschura bazar	4.00	2.60	2.10	0.50	0.00	0.00	4	11.00	0	0.00	
389703027	Nayabil UP office-Bankura-Ambagan bazar road	5.00	9.00	5.00	4.00	0.00	0.00	3	52.00	0	0.00	
389703028	Marichpuran UP office-Marichpuran bazar	3.00	7.25	2.63	2.83	1.80	0.00	3	46.20	0	0.00	
389703032	Kakarkandi bazar-Nayabil UP road	3.10	4.70	4.70	0.00	0.00	0.00	1	20.00	1	120.00	
389703034	Kadamtali-Kakarkandi UP office	4.50	6.00	3.20	2.00	0.80	0.00	2	39.60	0	0.00	
389703035	Rupnarayankra UP office -kalapagla bazar via Nizparpara	3.10	4.00	4.00	0.00	0.00	0.00	3	34.00	1	40.00	
389703037	Poragong up office - Baromari Bazar.	3.04	4.23	4.23	0.00	0.00	0.00	4	23.90	1	120.00	
389703038	Sutiarpur Bazar to Ramchandrakura UP office	3.00	9.00	8.40	0.60	0.00	0.00	3	52.00	2	8.00	
389703039	Nayabil UP -Nakugaon Landport via Hatipagar Bazar (Chairali) road.	7.32	6.25	0.00	6.25	0.00	0.00	5	105.50	0	0.00	
<b>UNION ROAD TOTAL: 11 Nos. Road</b>				66.03	45.88	17.56	2.60	0.00	34	431.80	5	288.00

**ROAD TYPE : VILLAGE ROAD-A**

389704009	Ram Chandra Kura UP Office - Panihata.	3.00	1.60	1.60	0.00	0.00	0.00	0	0.00	2	22.00
389704013	Andharopara - Manupara Bazar.	3.10	4.40	3.10	0.00	1.30	0.00	2	42.00	0	0.00
389704014	Nanni R&H Road - Krishnapatty	3.10	3.95	3.95	0.00	0.00	0.00	0	0.00	2	6.00
389704017	Tinani - Barodubi	3.65	4.00	2.80	0.00	1.20	0.00	1	10.00	0	0.00
389704022	Barodubi Madrasa - Dohalia Primary School via Khejur Bagan	3.00	3.75	3.75	0.00	0.00	0.00	0	0.00	0	0.00
389704023	Naljora bazar- Ashryan road	3.20	4.50	2.80	1.70	0.00	0.00	3	35.50	2	43.00
389704024	Fakirpara bazar to Marichpuran bazar	2.00	3.25	3.25	0.00	0.00	0.00	1	15.00	1	1.00
389704027	Nayabil - Dawdhara Katabari	3.00	5.00	5.00	0.00	0.00	0.00	4	40.65	2	60.00
389704029	Nakla FRB - Nayabil FRB Road (bypass road)	4.00	3.50	1.00	0.00	2.50	0.00	4	48.63	0	0.00
389704030	Amtali-Kadamtali bazar road	4.00	5.00	5.00	0.00	0.00	0.00	0	0.00	0	0.00
389704031	Taitala Bazar- Sapnail ashrayan	3.66	2.50	2.50	0.00	0.00	0.00	1	22.50	0	0.00
389704032	Nanni GC - Jhinaigati GC (Jhinaigati)	4.00	2.50	2.38	0.00	0.12	0.00	5	32.00	0	0.00
389704033	Nalitabari Nayabil UPZ road-Baghber bazar	4.00	3.70	3.70	0.00	0.00	0.00	5	80.00	0	0.00
389704034	Naljora bazar - Nanni R&H RD	3.20	4.15	4.15	0.00	0.00	0.00	4	9.09	0	0.00
389704035	Dhohripara -Krisnapatty road	3.04	4.55	2.85	0.20	1.50	0.00	6	6.40	1	20.00
389704036	Nanni Uttarband-Poragaon UP office	3.80	2.00	2.00	0.00	0.00	0.00	1	3.00	0	0.00

## BASIC INFORMATION OF ROAD

### DIVISION : DHAKA

### DISTRICT : SHERPUR

ROAD CODE	ROAD NAME	CREST WIDTH (m)	TOTAL LENGTH (Km)	SURFACE TYPE-WISE BREAK-UP (Km)				STRUCTURE		EXISTING GAP		
				EARTHEN	FLEXIBLE PAVEMENT (BC)	BRICK PAVEMENT (WBM/HBB/BFS)	RIGID PAVEMENT (CC/RCC)	NUMBER	SPAN (m)	NUMBER	SPAN (m)	
1	2	3	4	5	6	7	8	9	10	11	12	
389704037	Bhogaipar - Guzakura.	3.10	1.70	1.70	0.00	0.00	0.00	1	18.00	1	20.00	
389704038	South Kalinagar - Baghber Mosque.	2.75	4.60	4.60	0.00	0.00	0.00	0	0.00	0	0.00	
389704039	Nalitabari Sherpur RHD - Ratkuchi.	2.75	5.80	5.80	0.00	0.00	0.00	0	0.00	0	0.00	
389704040	Duganga - Gorakura.	3.00	7.00	7.00	0.00	0.00	0.00	4	83.00	2	65.00	
389704041	Kadamtali -Krisnapatty	2.90	2.90	2.90	0.00	0.00	0.00	0	0.00	0	0.00	
389704042	Dhopakura - Nonni Bazar.	3.00	3.25	3.25	0.00	0.00	0.00	0	0.00	0	0.00	
389704043	Chaichakura - Burunga.	3.20	5.00	5.00	0.00	0.00	0.00	1	15.00	1	12.00	
389704044	Panchgaon - Amlatali.	3.50	3.80	3.80	0.00	0.00	0.00	1	0.60	0	0.00	
389704045	Ghailara School - Tarani Road.	3.10	6.70	6.70	0.00	0.00	0.00	0	0.00	0	0.00	
389704046	Ghagpara bazar to Barujani	2.60	5.00	5.00	0.00	0.00	0.00	0	0.00	2	85.00	
389704047	Gasgara pry. School to Mirzabazar via Kauakuri bz road	2.00	6.00	6.00	0.00	0.00	0.00	0	0.00	2	64.00	
389704048	Dhara road to Madrasha bazar via gasgara Pry school	2.66	4.00	4.00	0.00	0.00	0.00	0	0.00	0	0.00	
389704049	Nanni - Shameschura (Parjatan Rd.)	3.65	4.92	0.55	4.38	0.00	0.00	7	22.24	0	0.00	
389704050	Kalashpar UP office to Rashulpur Bazar	3.00	4.50	3.20	0.00	1.30	0.00	2	90.60	0	0.00	
389704051	Poragram UP office - Parjatan Road	2.50	3.00	3.00	0.00	0.00	0.00	1	13.50	1	12.00	
389704052	Batkuchi Bazar - Shamajchura Parjatan Bazar	3.00	3.00	3.00	0.00	0.00	0.00	3	13.50	0	0.00	
<b>VILLAGE ROAD-A TOTAL: 32 Nos. Road</b>				129.52	115.33	6.28	7.92	0.00	57	601.20	19	410.00

### ROAD TYPE : VILLAGE ROAD-B

389705002	Rajnagar Primary School towards.	3.10	0.70	0.00	0.70	0.00	0.00	1	0.60	0	0.00
389705003	Balishpur Road.	3.20	2.03	2.03	0.00	0.00	0.00	1	0.60	1	20.00
389705004	Nanni RHD Road - Moktab.	3.20	1.40	1.40	0.00	0.00	0.00	1	9.00	0	0.00
389705007	Sonnaskura - Boradubi.	3.10	3.05	3.05	0.00	0.00	0.00	1	0.90	0	0.00
389705008	Krishna Patty - Chandgoan.	3.65	1.75	1.75	0.00	0.00	0.00	1	0.90	0	0.00
389705009	Nager Khal - Ranigoan Pry. School.	2.75	4.30	4.30	0.00	0.00	0.00	1	15.00	0	0.00
389705010	Nanni RHD Road - Dhohalia Pry. School.	3.04	2.60	2.60	0.00	0.00	0.00	1	0.90	0	0.00
389705012	Nanni Jhinaigati Road - Tinani Road.	3.00	3.60	3.60	0.00	0.00	0.00	0	0.00	0	0.00
389705013	Shakerkura - Baro mari Bazar.	3.00	3.83	3.83	0.00	0.00	0.00	0	0.00	0	0.00
389705015	Batkuchi - Bonarpara.	3.05	1.35	1.35	0.00	0.00	0.00	0	0.00	0	0.00
389705016	Somaschura - Batkuchi.	2.90	2.50	2.50	0.00	0.00	0.00	0	0.00	2	5.00
389705017	Kairakuri - Maital	3.25	6.50	6.50	0.00	0.00	0.00	0	0.00	0	0.00
389705018	Dawdhara Katabari - Hatipagar.	3.00	2.85	2.85	0.00	0.00	0.00	0	0.00	2	56.00
389705021	Khalishkakura - Simultala.	2.50	3.05	3.05	0.00	0.00	0.00	0	0.00	3	69.00
389705022	Bishgrripara - Mandaliapara	3.00	3.85	3.85	0.00	0.00	0.00	0	0.00	1	20.00
389705023	Saluatata - Chander Nanni.	3.00	7.70	7.70	0.00	0.00	0.00	0	0.00	2	40.00
389705024	Gerapacha Road.	3.00	1.76	1.76	0.00	0.00	0.00	0	0.00	0	0.00
389705025	Binnibari - Kawlara.	3.04	3.70	3.70	0.00	0.00	0.00	0	0.00	0	0.00
389705026	Rasaitala - Sohagpur.	2.80	3.90	3.90	0.00	0.00	0.00	0	0.00	1	15.00
389705031	Bashkanda Road.	2.90	1.00	1.00	0.00	0.00	0.00	0	0.00	2	27.00
389705032	Dhara road - Ullar Par.	3.00	2.35	2.35	0.00	0.00	0.00	0	0.00	0	0.00
389705033	Gasgara - Killarpara.	3.00	3.05	3.05	0.00	0.00	0.00	0	0.00	0	0.00
389705036	Ranigaon Road.	2.00	0.75	0.75	0.00	0.00	0.00	0	0.00	0	0.00
389705037	Nakshi Road.	2.00	1.20	1.20	0.00	0.00	0.00	0	0.00	0	0.00
389705039	Panchgaon bazar - Sagardi.	3.00	1.60	1.60	0.00	0.00	0.00	0	0.00	2	27.00
389705041	Kalinagar - Ranigaon Pry./ School.	3.00	2.80	2.80	0.00	0.00	0.00	0	0.00	0	0.00
389705043	Sherpur Bourder - East Kalaspar.	3.05	3.50	3.50	0.00	0.00	0.00	0	0.00	0	0.00
389705044	Kapashia- Sitpara	2.75	2.50	2.50	0.00	0.00	0.00	0	0.00	0	0.00
389705046	Sitpara Road.	3.00	0.75	0.00	0.00	0.00	0.75	0	0.00	0	0.00
389705047	Gobindanagar Road.	3.65	1.85	1.85	0.00	0.00	0.00	2	15.00	0	0.00
389705048	Purbba Manikkura - Ghailara.	3.00	2.80	2.80	0.00	0.00	0.00	0	0.00	0	0.00
389705052	Debipur - Gopalpur Road.	3.10	3.00	3.00	0.00	0.00	0.00	0	0.00	0	0.00
389705054	Baitkamari Road.	3.00	2.00	2.00	0.00	0.00	0.00	0	0.00	1	60.00
389705055	Bathurkanda Road.	3.00	1.75	1.75	0.00	0.00	0.00	0	0.00	1	60.00
389705057	Nanni Uttar Bandh - Haldigram.	3.00	2.25	2.25	0.00	0.00	0.00	1	3.00	1	12.00
389705058	Nanni RHD road - Nichentapur.	2.70	1.02	1.02	0.00	0.00	0.00	0	0.00	0	0.00

## BASIC INFORMATION OF ROAD

**DIVISION : DHAKA**

**DISTRICT : SHERPUR**

ROAD CODE	ROAD NAME	CREST WIDTH (m)	TOTAL LENGTH (Km)	SURFACE TYPE-WISE BREAK-UP (Km)				STRUCTURE		EXISTING GAP	
				EARTHEN	FLEXIBLE PAVEMENT (BC)	BRICK PAVEMENT (WBM/HBB/BFS)	RIGID PAVEMENT (CC/RCC)	NUMBER	SPAN (m)	NUMBER	SPAN (m)
1	2	3	4	5	6	7	8	9	10	11	12
389705059	Ainatal - Khidirpara	3.10	2.75	2.75	0.00	0.00	0.00	0	0.00	0	0.00
389705060	Baromari - Daodhara Road	2.50	3.50	3.50	0.00	0.00	0.00	1	4.00	0	0.00
389705062	South nakshi - Ghoramara Khal	2.62	2.00	2.00	0.00	0.00	0.00	0	0.00	0	0.00
389705063	Dhara rd - Dhara Rd	2.40	1.70	1.70	0.00	0.00	0.00	0	0.00	0	0.00
389705064	Bishgiri parar - Mayakshi	3.00	2.50	2.50	0.00	0.00	0.00	0	0.00	0	0.00
389705065	Mayakashi - Panihata	2.50	2.00	2.00	0.00	0.00	0.00	0	0.00	1	12.00
389705066	Kalakuma bazar - Manadalia para	2.50	3.00	3.00	0.00	0.00	0.00	0	0.00	0	0.00
389705067	Dohoriapara CARE rd -Ghonapara mosque	2.50	3.75	3.75	0.00	0.00	0.00	0	0.00	0	0.00
389705068	Nakshi Maidda para - Chuaghat FRB Rd	2.00	1.75	1.75	0.00	0.00	0.00	0	0.00	1	50.00
389705069	Kapashia Balughat Rd - Nalitabari Gazir khamar road	2.50	1.20	1.20	0.00	0.00	0.00	0	0.00	1	70.00
389705070	Baromari - Khal Chanda Rd	3.00	3.00	3.00	0.00	0.00	0.00	0	0.00	2	27.00
389705072	Balukakura - Andariagop	3.50	2.00	2.00	0.00	0.00	0.00	2	36.00	1	35.00
389705073	Manikchand para - Bhatpur Rd.	2.50	2.00	2.00	0.00	0.00	0.00	0	0.00	0	0.00
389705074	Sluicegate - Khalishakura Rd.	2.50	1.00	1.00	0.00	0.00	0.00	1	14.50	1	35.00
389705076	Gasghara - Kawakuri Rd.	2.00	4.00	4.00	0.00	0.00	0.00	0	0.00	0	0.00
389705077	South Sannashivita Rd.	2.00	1.27	1.27	0.00	0.00	0.00	0	0.00	0	0.00
389705078	Morichpuran - Gorufpur Rd.	2.00	2.20	2.20	0.00	0.00	0.00	1	20.00	0	0.00
389705079	Rubber dam - kayarpar Rd.	1.50	2.38	2.38	0.00	0.00	0.00	0	0.00	1	6.00
389705080	Borodubi Madrasa - Kolash Nadir Ghat	2.00	6.00	6.00	0.00	0.00	0.00	1	32.00	3	46.88
389705081	Mondoliapara - Beltail Rd.	2.00	5.00	5.00	0.00	0.00	0.00	0	0.00	0	0.00
389705082	Nalitabari Dhara Road - Gojakura	2.00	2.00	2.00	0.00	0.00	0.00	0	0.00	0	0.00
389705083	Khalbanga - Kharkhariakanda Rd.	2.00	1.50	1.50	0.00	0.00	0.00	0	0.00	0	0.00
389705085	Ghoramara Mosque to Baraitar road	1.80	3.00	3.00	0.00	0.00	0.00	0	0.00	0	0.00
389705086	Jogania to Tahoshil office	3.60	1.00	1.00	0.00	0.00	0.00	0	0.00	0	0.00
389705087	Khorarghat bridge to east Kalaspar	2.25	1.70	1.70	0.00	0.00	0.00	0	0.00	2	56.00
389705088	Khorarghat to Naimi Madrasa	1.80	4.50	4.50	0.00	0.00	0.00	2	49.00	4	30.00
389705089	Barodubi to west kalaspar road	2.60	3.50	3.50	0.00	0.00	0.00	0	0.00	0	0.00
389705090	Dohali matpar to Isamari	1.85	2.50	2.50	0.00	0.00	0.00	0	0.00	0	0.00
389705091	Baromari Mission to Chawkidar tila	1.00	2.00	2.00	0.00	0.00	0.00	0	0.00	0	0.00
389705093	Chhagolkhoa to Sutanal Dighi	2.80	2.00	2.00	0.00	0.00	0.00	0	0.00	0	0.00
389705094	Joinuddinpara Pry school to Kakarkandi road	1.80	3.50	3.50	0.00	0.00	0.00	0	0.00	0	0.00
389705095	Purbo Chandgaon to Krishnapatty	1.80	2.00	2.00	0.00	0.00	0.00	0	0.00	2	60.00
389705096	Bhogairpar to Marichpuran road	2.00	3.75	3.75	0.00	0.00	0.00	0	0.00	1	30.00
389705097	Nalitabari-Nakugaon road to west shimultala ( Mahila Road)	2.10	2.00	2.00	0.00	0.00	0.00	0	0.00	0	0.00
389705101	Mokusha Primary School - Rajnagar Primary School	3.00	3.00	3.00	0.00	0.00	0.00	0	0.00	0	0.00
389705102	Nanni R&H road to Maktab ( Dohalia )	2.50	2.50	0.00	0.00	2.50	0.00	0	0.00	0	0.00
389705103	Nalitabari Dhara Road - Nalitabari Haluagat road	3.50	3.00	3.00	0.00	0.00	0.00	1	3.00	0	0.00
389705104	Manupara - shidhuli	3.00	1.30	1.30	0.00	0.00	0.00	0	0.00	0	0.00
389705105	Nalitabari kalakuma - Saluatata chandarnunni Rd.	3.20	0.80	0.80	0.00	0.00	0.00	1	25.00	0	0.00
389705106	Nanni Uttar bandh - poragaon UP Office road	4.00	1.00	1.00	0.00	0.00	0.00	1	0.60	0	0.00
<b>VILLAGE ROAD-B TOTAL: 76 Nos. Road</b>			194.14	190.19	0.70	2.50	0.75	21	230.00	39	868.88
<b>NALITABARI UPAZILA TOTAL: 132 Nos. Road</b>			508.32	396.63	81.23	29.71	0.75	220	3042.05	84	2054.38

# ROAD MAP SHERPUR SADAR UPAZILA SHERPUR DISTRICT

JHANAIGATI UPAZILA

SRIBARDI UPAZILA

DISTRICT JAMALPUR

ISLAMPUR UPAZILA

NALITABARI UPA.

## LEGEND

### Administrative Boundary

- International Boundary
- District Boundary
- Upazila Boundary
- Union Boundary
- Municipal Boundary

### Administrative HQs

- District HQ
- Upazila HQ
- ▲ Union HQ

### Physical Infrastructures

- National Highways
- Regional Highways
- Zila Road
- Upazila Road (Pucca)
- Upazila Road (Katcha)
- Union Road (Pucca)
- Union Road (Katcha)
- Village Road A (Pucca)
- Village Road A (Katcha)
- Village Road B (Pucca)
- Village Road B (Katcha)
- Paurashava Road
- Railway Network
- Embankment
- Telecommunication line
- Power Transmission Line

### Natural Features

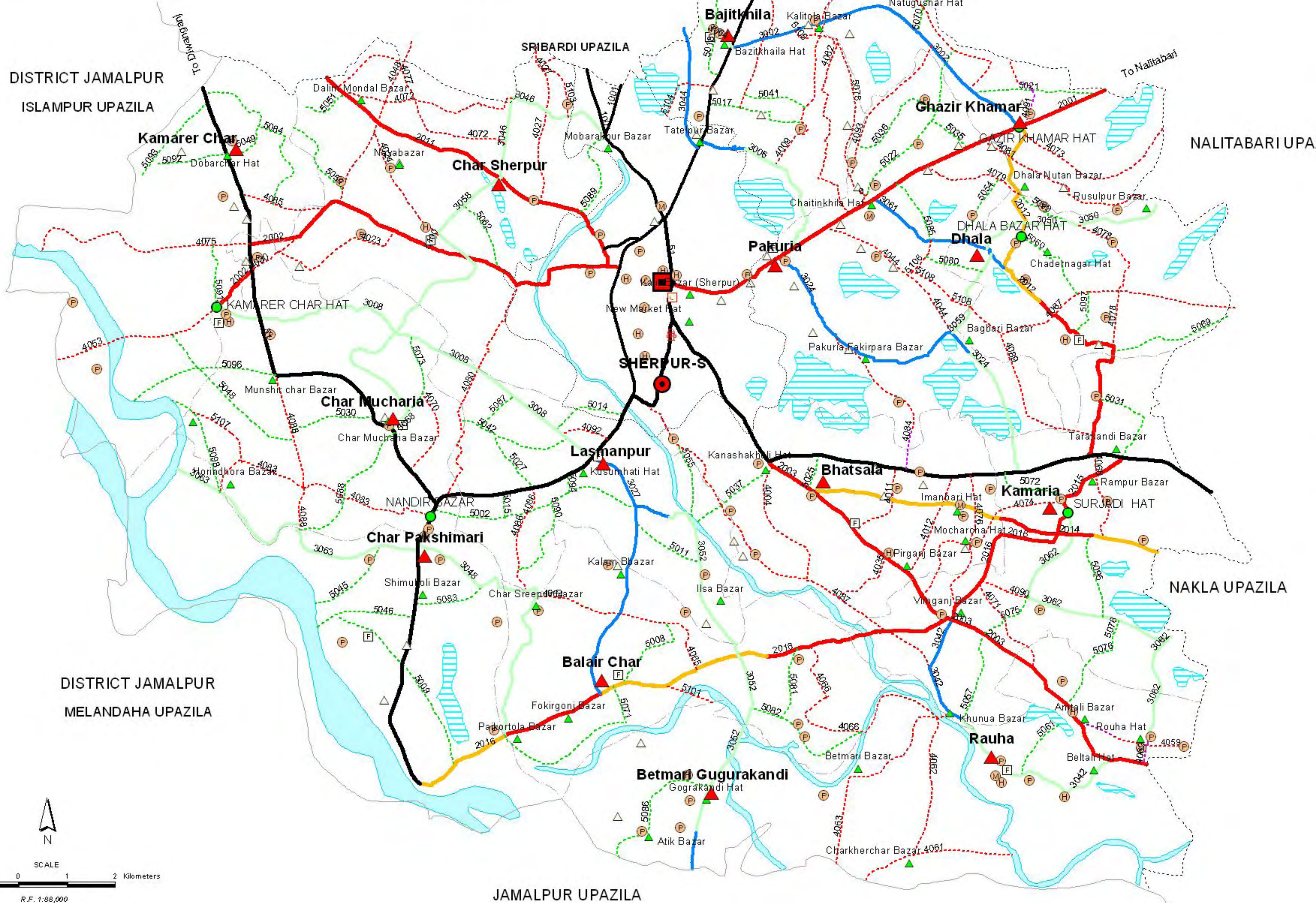
- Wide River
- Water Bodies
- Sandy Area
- Khal
- Forest
- Hill

### Socio-Economic Infrastructures

- Growth Centre
- ▲ Small Hat/Bazar
- Police Station
- Upazila Health Complex
- Family welfare Centre
- Community Clinic
- Post Office
- College
- High School
- Primary School
- Madrasa
- Mosque
- Ashrayan/Abasan
- Temple

Compiled from : LG ED Upazila Base Maps 1994-95, Landsat TM 1998, GPS Survey 1999 and Field Checking in November 2004.  
Projection : Lambert's Conformal Conic

PREPARED BY : GIS UNIT  
LOCAL GOVERNMENT ENGINEERING DEPARTMENT



JAMALPUR UPAZILA



SCALE  
0 1 2 Kilometers  
R.F. 1:88,000

## BASIC INFORMATION OF ROAD

**DIVISION : DHAKA**

**DISTRICT : SHERPUR**

ROAD CODE	ROAD NAME	CREST WIDTH (m)	TOTAL LENGTH (Km)	SURFACE TYPE-WISE BREAK-UP (Km)				STRUCTURE		EXISTING GAP	
				EARTHEN	FLEXIBLE PAVEMENT (BC)	BRICK PAVEMENT (WBM/HBB/BFS)	RIGID PAVEMENT (CC/RCC)	NUMBER	SPAN (m)	NUMBER	SPAN (m)
1	2	3	4	5	6	7	8	9	10	11	12

**UPAZILA : SHERPUR-S**

**ROAD TYPE : UPAZILA ROAD**

389882001	Sherpur - Gazirkhamar Rd	7.32	8.42	0.00	8.42	0.00	0.00	10	55.10	0	0.00
389882002	Sherpur - Kamarerchar Rd	7.32	10.42	0.00	10.42	0.00	0.00	17	119.15	0	0.00
389882003	Sherpur - Chandrakona road.	7.32	10.70	0.00	10.70	0.00	0.00	4	27.50	0	0.00
389882011	Sherpur- Jhagrarchar GC	4.88	6.50	0.00	4.90	1.60	0.00	8	72.25	0	0.00
389882012	Gazirkhamar GC -Tarakandi RHD RD via Dhala GC	4.88	10.00	5.30	4.70	0.00	0.00	8	43.70	1	2.00
389882014	Bhatshala UP -Vurdi Banewardi road (From RHD #61)	4.88	8.00	5.20	2.80	0.00	0.00	5	8.70	1	3.00
389882015	Tarakandi RHD -Surjadi GC	7.32	2.18	0.00	2.18	0.00	0.00	2	3.00	0	0.00
389882016	Surjadi GC -SherpurRHD road via Bolairchar up.	7.32	15.77	7.80	7.97	0.00	0.00	25	433.75	0	0.00
<b>UPAZILA ROAD TOTAL: 8 Nos. Road</b>			<b>71.99</b>	<b>18.30</b>	<b>52.09</b>	<b>1.60</b>	<b>0.00</b>	<b>79</b>	<b>763.15</b>	<b>2</b>	<b>5.00</b>

**ROAD TYPE : UNION ROAD**

389883002	Bazitkhala UP - GazirkhamarUP Rd.	4.88	7.02	0.00	7.02	0.00	0.00	35	52.65	0	0.00
389883006	TatalpurBazer - Pakuria UP.	4.88	3.70	2.70	0.00	1.00	0.00	4	13.82	0	0.00
389883008	Lasmanpur UP - Kamarer char GC	4.88	9.60	9.60	0.00	0.00	0.00	5	36.50	3	96.00
389883024	Pakuria up -RHD road via Bagbari bazer.	4.88	9.50	4.00	5.50	0.00	0.00	10	56.60	0	0.00
389883027	Lasmanpur UP - Boilerchar U.P	4.88	5.80	0.00	5.80	0.00	0.00	10	111.17	0	0.00
389883042	Bhimjongbazer-Betoli bazer via Rouha up.	4.88	6.60	4.60	2.00	0.00	0.00	7	75.00	1	40.00
389883044	Tatalpur bazer - Garjiripa up.	4.88	2.30	0.00	1.20	1.10	0.00	7	16.40	0	0.00
389883046	Charsherpur UP office - Mubarakpur Bazer.	4.88	3.70	3.70	0.00	0.00	0.00	3	45.00	0	0.00
389883048	Charpakimari up- Paikortola bazer via Charsreepur bazer.	3.66	6.65	6.65	0.00	0.00	0.00	4	42.70	2	20.00
389883050	Dhala UP office - Rasulpur bazer.	4.88	4.80	4.80	0.00	0.00	0.00	3	3.75	0	0.00
389883052	Lasman up (Jamtoli)-Gugurakandi up.	4.88	9.00	7.40	1.60	0.00	0.00	9	112.50	2	200.00
389883058	Charmucharia up- Charsherpur up.	4.88	9.05	9.05	0.00	0.00	0.00	11	73.60	0	0.00
389883059	Dhala up - Bagbari bazer.	3.66	2.10	2.10	0.00	0.00	0.00	4	10.20	0	0.00
389883061	Chaitankhila bazer -Dhala up Office.	7.32	3.60	0.30	3.30	0.00	0.00	5	9.22	0	0.00
389883062	Kamaria up Office - Rouha bazer.	3.66	6.55	6.55	0.00	0.00	0.00	5	28.50	1	3.00
389883063	Charpakimari up -Horindhara bazer.	3.66	2.75	2.75	0.00	0.00	0.00	3	78.00	1	50.00
389883064	Bazitkhila up - Indilpur bazer.	3.05	1.50	1.50	0.00	0.00	0.00	1	1.50	0	0.00
<b>UNION ROAD TOTAL: 17 Nos. Road</b>			<b>94.22</b>	<b>65.70</b>	<b>26.42</b>	<b>2.10</b>	<b>0.00</b>	<b>126</b>	<b>767.11</b>	<b>10</b>	<b>409.00</b>

**ROAD TYPE : VILLAGE ROAD-A**

389884001	Jamtali - Palasia Rd	3.05	6.50	6.50	0.00	0.00	0.00	4	33.60	1	40.00
389884004	Kanashakhola - Kuthura Kanda.	3.50	3.20	3.20	0.00	0.00	0.00	2	13.00	0	0.00
389884009	Khatua Kumri - Sonabar Kanda.	2.40	5.89	5.89	0.00	0.00	0.00	5	12.50	0	0.00
389884010	Jamtala - Dariakhila.	3.00	4.55	4.55	0.00	0.00	0.00	0	0.00	0	0.00
389884011	Batshala FWC - Sherpur Nakla Road.	3.00	2.04	2.04	0.00	0.00	0.00	0	0.00	0	0.00
389884012	Sapmari Pry. School - Sherpur Nakla Rd.	3.00	3.90	3.90	0.00	0.00	0.00	3	5.00	0	0.00
389884023	Satanipara - Dashkahania.	3.00	3.48	3.48	0.00	0.00	0.00	2	16.50	0	0.00
389884024	Neziragara - Taliapara.	3.00	2.75	2.75	0.00	0.00	0.00	0	0.00	0	0.00
389884027	Bamnerchar - Jogininmura.	3.00	4.00	4.00	0.00	0.00	0.00	2	11.50	0	0.00
389884030	Latara - Kamarer Char.	3.00	1.35	1.35	0.00	0.00	0.00	2	19.00	1	40.00
389884035	Sapmari - Chandrakona Rd.	3.00	1.80	1.80	0.00	0.00	0.00	0	0.00	0	0.00
389884044	Ganaimominakanda - Bakerkanda	3.50	2.50	2.50	0.00	0.00	0.00	2	1.20	0	0.00
389884048	Konaghara - Balughat Rd.	3.30	3.40	3.40	0.00	0.00	0.00	2	8.65	2	45.00
389884053	Kamarerchar bazar - 6no. Char	2.00	3.00	3.00	0.00	0.00	0.00	2	3.94	3	210.00
389884059	Amtoli bazar - Rouha purbapara Rd	4.00	3.10	2.52	0.00	0.58	0.00	1	3.00	0	0.00
389884061	Charkarchar bazar - Gainbari Ghat road	4.88	3.20	3.20	0.00	0.00	0.00	2	23.00	0	0.00
389884062	Khunua bazar -Charkarchar bazar	4.88	4.80	4.80	0.00	0.00	0.00	5	275.00	1	30.00
389884063	Khunua -Gazaria via Betmari.	3.05	4.50	4.50	0.00	0.00	0.00	2	13.00	2	8.00
389884064	Dhobar char Chowrasta- Charsreepur Bazzar	3.00	2.35	2.35	0.00	0.00	0.00	1	0.60	0	0.00

## BASIC INFORMATION OF ROAD

**DIVISION : DHAKA**

**DISTRICT : SHERPUR**

ROAD CODE	ROAD NAME	CREST WIDTH (m)	TOTAL LENGTH (Km)	SURFACE TYPE-WISE BREAK-UP (Km)				STRUCTURE		EXISTING GAP	
				EARTHEN	FLEXIBLE PAVEMENT (BC)	BRICK PAVEMENT (WBM/HBB/BFS)	RIGID PAVEMENT (CC/RCC)	NUMBER	SPAN (m)	NUMBER	SPAN (m)
1	2	3	4	5	6	7	8	9	10	11	12
389884065	KumrarcharUZR -Dhobarchar Chowrasta mour	2.50	2.90	2.90	0.00	0.00	0.00	2	1.50	1	3.00
389884066	Jangaldi(new bazer) -Hkunua bazer via Rahatunnasha grils school.	3.05	6.00	6.00	0.00	0.00	0.00	2	7.00	1	80.00
389884067	Bakarkanda (GPS) - Chandarnagar (east)	3.05	3.20	3.20	0.00	0.00	0.00	4	40.00	0	0.00
389884068	Tarakandi RHD road - Andhariabaniapara rd	3.05	1.60	1.60	0.00	0.00	0.00	1	1.52	0	0.00
389884069	Rouha bazar - Mazir bazar	4.88	0.60	0.00	0.00	0.60	0.00	0	0.00	0	0.00
389884070	Charmucharia puranpara -Dhatiapara.	3.05	2.45	2.45	0.00	0.00	0.00	2	3.45	0	0.00
389884071	Rouhacharpara-Sutirpar Rd.	3.05	2.30	2.30	0.00	0.00	0.00	1	7.50	0	0.00
389884072	Nagpara -Dalim mondal bazar	3.05	3.40	3.40	0.00	0.00	0.00	3	7.40	0	0.00
389884073	Chalkpara -Koraitala Rd.	3.05	3.65	3.65	0.00	0.00	0.00	2	4.18	1	10.00
389884074	Kamaria UP - Pirgonj bazar	3.05	4.25	4.25	0.00	0.00	0.00	1	2.40	0	0.00
389884075	Chowdhoribari mour- 7no Char	3.05	4.20	4.20	0.00	0.00	0.00	2	7.00	3	125.00
389884076	Bhimgonj bazar -Howragoar RHD Rd.	3.05	3.20	3.20	0.00	0.00	0.00	0	0.00	0	0.00
389884077	Kandapara -Dalimmondal bazer road.	3.05	4.40	4.40	0.00	0.00	0.00	5	19.02	0	0.00
389884078	Chandarnagar Chakkarpar- Purbapanjurbanga	3.05	3.66	3.66	0.00	0.00	0.00	3	25.00	0	0.00
389884079	Taragor - Bakirpar	3.05	2.30	2.30	0.00	0.00	0.00	1	4.50	0	0.00
389884080	Dhopaghat UZR - Nandir bazer road.	3.05	4.80	4.80	0.00	0.00	0.00	4	10.16	3	70.00
389884081	Purbabaratia UZR - Rasulpur bazer.	3.30	4.46	4.46	0.00	0.00	0.00	3	15.94	0	0.00
389884082	Bhattola bazer - Kalitola bazer	3.10	6.20	6.20	0.00	0.00	0.00	5	13.05	2	12.50
389884083	Nandir bazer -Horindhara bazer.	4.88	4.60	4.60	0.00	0.00	0.00	4	27.00	3	60.00
389884084	Howragor RHD road - Pakuria pucca road.	4.88	3.70	2.20	1.50	0.00	0.00	7	20.50	0	0.00
389884085	Kunagara - Koraitola road	4.88	2.00	0.00	2.00	0.00	0.00	6	35.00	0	0.00
389884086	Ginapara- Charsreepur bazer	3.05	4.00	4.00	0.00	0.00	0.00	4	18.70	2	40.00
389884087	Astomitola -Khunua road.	4.88	7.92	7.92	0.00	0.00	0.00	8	47.50	0	0.00
389884088	Munshirchar bazer -Horindhara (Amtoli)	4.88	3.40	3.40	0.00	0.00	0.00	4	48.00	3	55.00
389884089	Badhatagoria -Tarakandi road.	3.05	5.50	5.50	0.00	0.00	0.00	3	30.40	1	5.00
389884090	Sutirpar chalkpara- Sutirpar bazer	3.05	1.00	1.00	0.00	0.00	0.00	0	0.00	0	0.00
389884091	Gazirkhamar UP - Panchgoan bazer.	3.05	1.85	0.85	0.00	1.00	0.00	1	15.00	0	0.00
389884092	Sherpur Jamalpur RHd road - Baganbari road	4.00	1.20	1.20	0.00	0.00	0.00	0	0.00	0	0.00
389884093	Taragar(GPS)- Boriarpar	3.00	4.00	4.00	0.00	0.00	0.00	0	0.00	0	0.00
<b>VILLAGE ROAD-A TOTAL: 48 Nos. Road</b>			169.05	163.37	3.50	2.18	0.00	115	851.21	30	833.50

**ROAD TYPE : VILLAGE ROAD-B**

389885002	Lasmenpur - Nondir Bazar	3.00	4.50	4.50	0.00	0.00	0.00	3	17.00	0	0.00
389885008	Dhoparchar(GPS)- Balairchar U.P.Office.	2.50	2.00	2.00	0.00	0.00	0.00	3	5.40	2	60.00
389885009	Chinarchar - Satpakkia Rd.	2.75	4.72	4.72	0.00	0.00	0.00	1	4.50	2	15.00
389885011	Lasmanpur - Ilisha bazar	3.00	2.00	2.00	0.00	0.00	0.00	0	0.00	0	0.00
389885014	Sheripool - Daripara.	2.50	2.15	2.15	0.00	0.00	0.00	1	6.00	1	5.00
389885015	Tikarchar - Sherpur Jamalpur Rd.	3.00	0.70	0.70	0.00	0.00	0.00	1	20.00	0	0.00
389885017	Mirzapur - Balia.	3.00	2.15	2.15	0.00	0.00	0.00	1	3.00	0	0.00
389885018	Kumri RHD - Sultanpur.	3.00	4.00	4.00	0.00	0.00	0.00	1	1.20	0	0.00
389885021	Palasia - Kharer Ghat.	2.80	3.48	3.48	0.00	0.00	0.00	1	1.50	0	0.00
389885022	Taragar - Sankibhanga Rd	3.00	4.03	4.03	0.00	0.00	0.00	3	12.00	1	20.00
389885025	Sherpur Chandrakona - Nakla Rd.	2.78	0.78	0.00	0.78	0.00	0.00	0	0.00	0	0.00
389885027	Ginapara RDH - Krishnapur.	2.80	0.85	0.85	0.00	0.00	0.00	1	2.70	0	0.00
389885030	Charmuchria - Munshirchar Road	2.50	2.07	2.07	0.00	0.00	0.00	1	2.00	4	50.00
389885031	Tarakandi - Kamaria GPS Road	3.05	2.10	2.10	0.00	0.00	0.00	1	10.00	0	0.00
389885035	Purba Baratia - Madhya Borita Rd	3.00	0.85	0.85	0.00	0.00	0.00	0	0.00	0	0.00
389885036	Madya Boritia - Baritar Rd.	3.05	2.10	2.10	0.00	0.00	0.00	2	20.00	0	0.00
389885037	Kanasha Khola - Ilsa Ghat	3.05	1.85	1.85	0.00	0.00	0.00	1	12.00	0	0.00
389885041	Balia Darikhila Rd.	3.00	1.35	1.35	0.00	0.00	0.00	0	0.00	0	0.00
389885042	Ginapara - Krisnapur	3.05	3.10	3.10	0.00	0.00	0.00	4	9.60	0	0.00
389885045	Puradokan - Takimari Rd	3.00	1.70	1.70	0.00	0.00	0.00	0	0.00	0	0.00
389885046	Dunurpara - Flood Embt.	3.05	3.10	3.10	0.00	0.00	0.00	0	0.00	0	0.00
389885048	Munshirchar - Paistirchar Rd	3.05	3.25	3.25	0.00	0.00	0.00	1	3.05	1	30.00
389885049	Dubercharbazar - Rangadoba Rd	2.80	2.50	1.53	0.50	0.48	0.00	3	8.22	0	0.00

## BASIC INFORMATION OF ROAD

**DIVISION : DHAKA**

**DISTRICT : SHERPUR**

ROAD CODE	ROAD NAME	CREST WIDTH (m)	TOTAL LENGTH (Km)	SURFACE TYPE-WISE BREAK-UP (Km)				STRUCTURE		EXISTING GAP	
				EARTHEN	FLEXIBLE PAVEMENT (BC)	BRICK PAVEMENT (WBM/HBB/BFS)	RIGID PAVEMENT (CC/RCC)	NUMBER	SPAN (m)	NUMBER	SPAN (m)
1	2	3	4	5	6	7	8	9	10	11	12
389885050	Satanipara - Herua Rd	3.05	2.79	2.79	0.00	0.00	0.00	3	9.50	0	0.00
389885051	Herua Nayapara - Dhalimondal bazar	3.05	1.30	1.30	0.00	0.00	0.00	0	0.00	0	0.00
389885054	Dhala Baluakanda -Bakirpar	2.80	1.20	1.20	0.00	0.00	0.00	2	7.50	0	0.00
389885055	Bairapuranpur - Lasmanpur Ferryghat	3.00	1.70	1.70	0.00	0.00	0.00	0	0.00	0	0.00
389885057	Solarchar - Khunua Rd.	3.00	1.50	1.50	0.00	0.00	0.00	2	30.60	1	6.00
389885060	Chandernagor -Dhala via Polobhanga Rd.	3.05	2.50	2.50	0.00	0.00	0.00	1	12.00	0	0.00
389885061	Astamitola beltoli Rd. - Fatiamari refugee para	2.40	1.50	1.50	0.00	0.00	0.00	1	10.00	0	0.00
389885062	Dhopaghat - CharsherpurTaleb Ali madrasha Rd.	3.05	2.40	2.40	0.00	0.00	0.00	2	23.00	0	0.00
389885064	Borearpar - Taragar GPS Rd.	3.05	4.32	4.32	0.00	0.00	0.00	5	21.43	0	0.00
389885069	Chandernagor - Nayapara Rd.	2.40	3.00	3.00	0.00	0.00	0.00	0	0.00	0	0.00
389885070	Khorkharia - Kurulia Kanda Rd.	3.05	2.00	2.00	0.00	0.00	0.00	2	3.60	1	50.00
389885071	Chalkshabdi- Paikertola Bazzar.	3.05	5.00	5.00	0.00	0.00	0.00	1	3.66	2	11.00
389885072	TatultataRhd road - Kamaria UP	4.88	1.20	1.20	0.00	0.00	0.00	1	4.00	0	0.00
389885073	Charmucharia - Dhatiapara	2.40	2.20	2.20	0.00	0.00	0.00	1	0.45	1	10.00
389885075	Rogunathpur(UZR) - Andharia Sutirpar bazar	3.05	2.26	2.26	0.00	0.00	0.00	2	4.85	0	0.00
389885076	Andharia Sutirpar - Rouha Amtoli bazar	2.40	2.65	2.65	0.00	0.00	0.00	2	5.00	1	10.00
389885078	East kumri -Lokaipar Rd	2.45	2.50	2.50	0.00	0.00	0.00	1	9.00	0	0.00
389885080	Badhatagoria - Dhala Rd.	3.05	1.40	1.40	0.00	0.00	0.00	0	0.00	0	0.00
389885081	Jangldi dhakinpara - Jangldi UZR Rd	2.40	2.20	2.20	0.00	0.00	0.00	1	2.40	0	0.00
389885082	Jangldi parchimpara - charjangaldi Rd	3.05	2.30	2.30	0.00	0.00	0.00	0	0.00	2	70.00
389885083	Shimultoli bazar -khaspara Rd	3.05	1.50	1.50	0.00	0.00	0.00	1	4.50	2	80.00
389885084	Lotaria - Sannyashir char Rd.	2.45	2.00	2.00	0.00	0.00	0.00	1	0.90	1	10.00
389885085	Taragor -Baluakanda More.	3.05	1.60	1.60	0.00	0.00	0.00	1	1.00	0	0.00
389885086	Gugurakandi - Atik bazar	2.45	2.20	2.20	0.00	0.00	0.00	1	0.90	1	5.00
389885087	Dhoripara - Krishnopur	3.05	1.30	1.30	0.00	0.00	0.00	1	3.00	0	0.00
389885088	Charmucharia - Horindhora(amtoli)	2.40	2.80	2.80	0.00	0.00	0.00	2	4.20	3	30.00
389885089	Akhar mahmud bazar -Ramkrishnopur	2.40	2.20	2.20	0.00	0.00	0.00	0	0.00	2	70.00
389885090	Dhigoldi -Tikarchar	2.45	1.85	1.85	0.00	0.00	0.00	1	2.70	0	0.00
389885091	Kamarerchar bazar - Shabdirchar Rd.	3.05	1.50	1.50	0.00	0.00	0.00	0	0.00	0	0.00
389885092	Kamarerchar UP Banuarchar bazer.	4.00	2.15	2.15	0.00	0.00	0.00	0	0.00	1	12.00
389885093	Shibuttar - Flood Embankment.	3.05	2.20	2.20	0.00	0.00	0.00	1	7.50	0	0.00
389885094	Sherpur RHD road - Hatiagla .	3.05	0.85	0.85	0.00	0.00	0.00	2	5.00	0	0.00
389885095	Andaria sutirpar - Surjadi Rd.	3.05	1.65	1.65	0.00	0.00	0.00	0	0.00	0	0.00
389885097	Khuhakanda - Chandarnagar Madyapara Rd.	3.05	1.80	1.80	0.00	0.00	0.00	0	0.00	0	0.00
389885098	Horindhora bazer - Jangaldi Flood Embankment.	3.05	2.50	2.50	0.00	0.00	0.00	0	0.00	0	0.00
389885099	Pangorbanga bazer -Pangorbanga madhya para.	4.88	0.65	0.65	0.00	0.00	0.00	0	0.00	0	0.00
389885100	Tangarpara UZR -Charsherpur High school.	3.05	0.65	0.65	0.00	0.00	0.00	1	2.40	0	0.00
389885101	Chalk shabdi UZR -Kathaltoli bandh.	2.50	1.50	1.50	0.00	0.00	0.00	1	30.00	1	50.00
389885102	Bakerkandha puranpara- Ullakanda road.	2.50	1.00	1.00	0.00	0.00	0.00	1	12.00	1	10.00
389885103	Mobarak bridge- kazirchar road.	2.00	2.00	2.00	0.00	0.00	0.00	1	50.00	0	0.00
389885104	Mirjapur - kandipara road.	2.80	1.50	1.50	0.00	0.00	0.00	1	2.50	0	0.00
389885105	Kumri - Modipara road.	3.40	1.00	1.00	0.00	0.00	0.00	1	12.00	0	0.00
389885106	Badatagoria(Tatultola)- Ramkhila road.	2.40	1.50	1.50	0.00	0.00	0.00	1	3.05	0	0.00
<b>VILLAGE ROAD-B TOTAL: 66 Nos. Road</b>			139.15	137.40	1.28	0.48	0.00	74	426.81	31	604.00
<b>SHERPUR-S UPAZILA TOTAL: 139 Nos. Road</b>			474.41	384.77	83.29	6.36	0.00	394	2808.28	73	1851.50



# ROAD MAP SRIBARDI UPAZILA SHERPUR DISTRICT

BAKSHIGANJ UPAZILA  
JAMALPUR DISTRICT

INDIA

JHENAIGATHI UPAZILA

ISLAMPUR UPAZILA  
JAMALPUR DISTRICT

SHERPUR SADAR UPAZILA

## LEGEND

### Administrative Boundary

- International Boundary
- District Boundary
- - - Upazila Boundary
- - - Union Boundary
- ..... Municipal Boundary

### Administrative HQs

- District HQ
- Upazila HQ
- ▲ Union HQ

### Physical Infrastructures

- National Highways
- Regional Highways
- Zila Road
- Upazila Road (Pucca)
- Upazila Road (Katcha)
- Union Road (Pucca)
- Union Road (Katcha)
- Village Road A (Pucca)
- Village Road A (Katcha)
- Village Road B (Pucca)
- Village Road B (Katcha)
- Paurashava Road
- Railway Network
- Embankment
- Telecommunication line
- Power Transmission Line

### Natural Features

- Wide River
- Water Bodies
- Sandy Area
- Khal
- Forest
- Hill

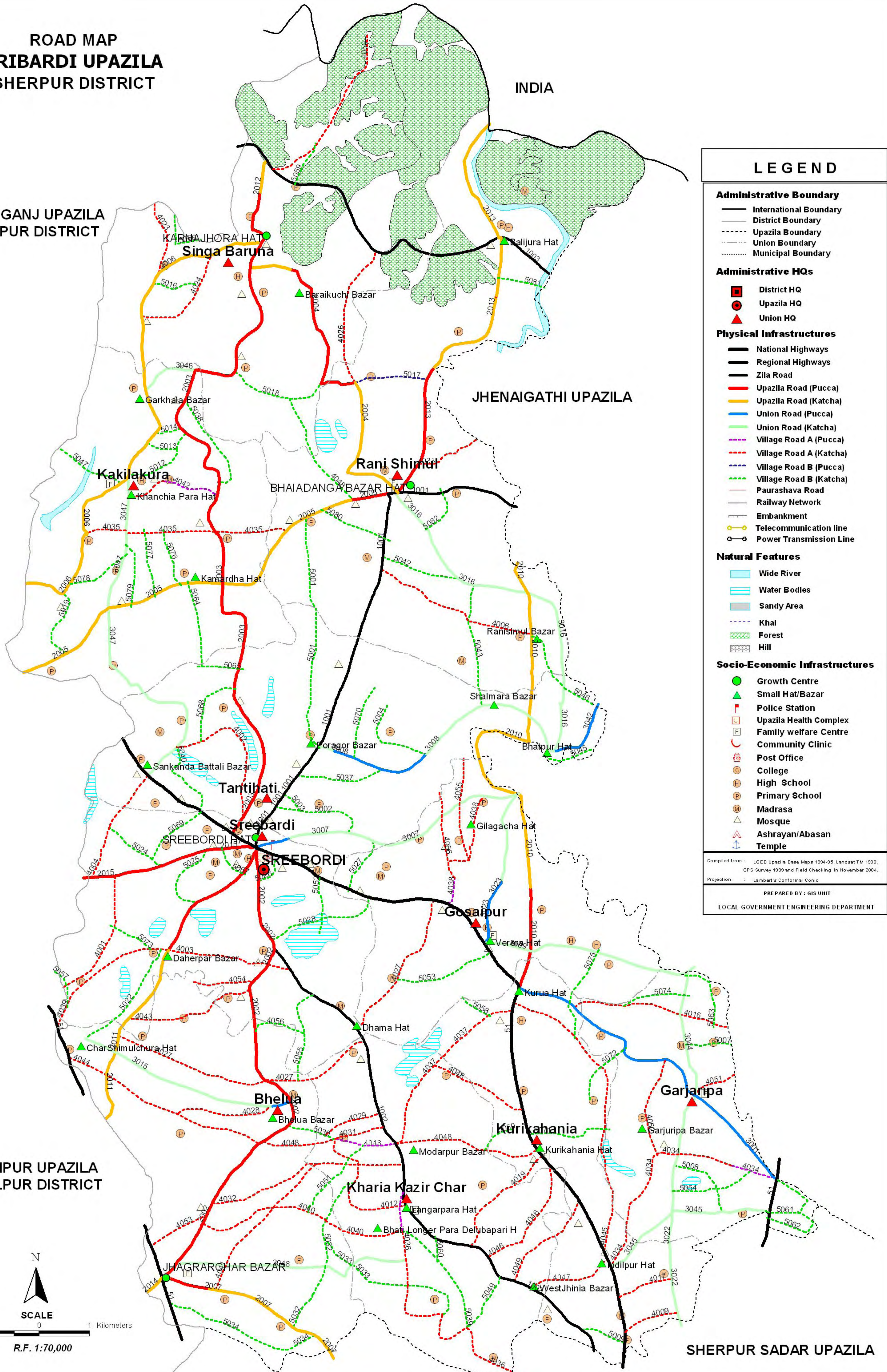
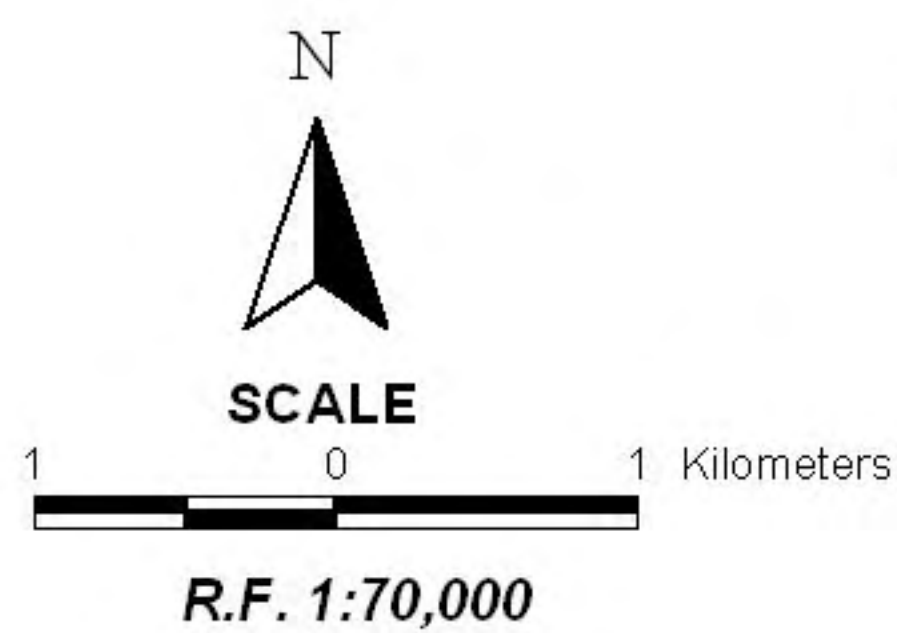
### Socio-Economic Infrastructures

- Growth Centre
- ▲ Small Hat/Bazar
- Police Station
- Upazila Health Complex
- Family welfare Centre
- Community Clinic
- Post Office
- College
- High School
- Primary School
- Madrasa
- Mosque
- ▲ Ashrayan/Abasan
- ▲ Temple

Compiled from : LGED Upazila Base Maps 1994-95, Landsat TM 1998,  
GPS Survey 1998 and Field Checking in November 2004.  
Projection : Lambert's Conformal Conic

PREPARED BY : GIS UNIT

LOCAL GOVERNMENT ENGINEERING DEPARTMENT



## BASIC INFORMATION OF ROAD

**DIVISION : DHAKA**

**DISTRICT : SHERPUR**

ROAD CODE	ROAD NAME	CREST WIDTH (m)	TOTAL LENGTH (Km)	SURFACE TYPE-WISE BREAK-UP (Km)				STRUCTURE		EXISTING GAP	
				EARTHEN	FLEXIBLE PAVEMENT (BC)	BRICK PAVEMENT (WBM/HBB/BFS)	RIGID PAVEMENT (CC/RCC)	NUMBER	SPAN (m)	NUMBER	SPAN (m)
1	2	3	4	5	6	7	8	9	10	11	12

**UPAZILA : SREEBORDI**

**ROAD TYPE : UPAZILA ROAD**

389902002	Sreebordi - Jhagrarchar GC	7.32	10.60	0.00	10.60	0.00	0.00	15	109.26	0	0.00
389902003	Sreebordi - Karnajhora GC	7.32	14.50	0.00	14.50	0.00	0.00	20	111.70	0	0.00
389902004	Bhayadanga-Matiphata-Karnajora	7.32	6.33	3.33	3.00	0.00	0.00	15	50.45	1	100.00
389902005	Bhayadanga- Bakshigonj Road.	4.80	9.21	8.36	0.85	0.00	0.00	26	127.94	0	0.00
389902006	Karnajhora - Bakshiganj.	2.90	10.42	10.42	0.00	0.00	0.00	7	16.90	4	63.00
389902007	Jhagrarchar GC - Sherpur Sadar. (Thana ghat)	3.50	4.30	3.60	0.70	0.00	0.00	7	30.75	0	0.00
389902010	Kurua - Nutun Bazar(Aynapur) Road. (UZR #60)	5.50	9.20	7.45	1.75	0.00	0.00	12	71.15	4	79.00
389902011	Sreeboprdi - Shimulia - Fulkarchar Road. (UZR #59)	3.40	7.15	2.70	4.00	0.45	0.00	11	34.00	3	50.00
389902012	Karnajhora GC - Shaitan Bazar RHD Road.	2.00	1.65	0.90	0.50	0.25	0.00	2	1.20	1	0.60
389902013	Bhuyadanga GC - Balijuri RHD Road.	4.70	6.70	1.60	5.10	0.00	0.00	5	18.02	2	3.90
389902014	Jhagrarchar GC- Benuarchar GC Road.	3.00	0.45	0.00	0.45	0.00	0.00	1	0.90	0	0.00
389902015	Sreebordi GC - Nilokhia Gc	3.30	5.12	0.00	5.12	0.00	0.00	6	18.10	0	0.00
<b>UPAZILA ROAD TOTAL: 12 Nos. Road</b>			<b>85.63</b>	<b>38.36</b>	<b>46.57</b>	<b>0.70</b>	<b>0.00</b>	<b>127</b>	<b>590.37</b>	<b>15</b>	<b>296.50</b>

**ROAD TYPE : UNION ROAD**

389903001	Karua Bazar -Garjuripa U.P.-Changuria GC.	4.80	7.21	0.00	7.21	0.00	0.00	16	98.30	0	0.00
389903007	Sribordi U.P. - Bhatpur Bazar	3.00	5.57	5.07	0.50	0.00	0.00	5	18.40	3	52.50
389903008	Tatihati U.P.(Poragor) - Bhatpur Bazar	4.50	5.77	3.27	2.50	0.00	0.00	9	65.86	0	0.00
389903009	Ghosaipur U.P. - Paikura bazar	3.00	3.70	3.70	0.00	0.00	0.00	7	21.80	1	5.00
389903015	Bhelua U.P. - Shimulchura Bazar	4.26	4.75	4.25	0.50	0.00	0.00	4	13.57	0	0.00
389903016	Ranishimul U.P. - Bhatpur Bazar	3.00	7.08	7.08	0.00	0.00	0.00	8	48.30	2	35.00
389903022	Garjuripa U.P. - Tatalpur Bazar(Nowhata) Road.	4.10	5.00	5.00	0.00	0.00	0.00	11	41.00	5	28.80
389903023	Ghosaipur U.P.- Kuchni para Bazar.	2.08	2.70	1.50	1.20	0.00	0.00	7	21.20	1	0.90
389903042	Bhatpur bazar - Dhansail GC	5.00	1.50	0.00	0.86	0.64	0.00	2	9.90	0	0.00
389903044	Garjuripa U.P.Paikura Bazar .	4.10	2.60	2.60	0.00	0.00	0.00	2	12.00	0	0.00
389903045	Indilpur Bazar- Bazitkhila U.P.	2.50	3.10	3.10	0.00	0.00	0.00	5	9.00	0	0.00
389903046	Singabaruna U.P.-Garkhala Bazar-Battajur U.P.Road.	3.50	6.80	6.80	0.00	0.00	0.00	10	19.40	4	81.80
389903047	Kakilakura U.P.- Sankanda Battali Bazar Road.	3.00	8.00	8.00	0.00	0.00	0.00	9	13.10	2	3.00
389903048	Jhagrarchar GC-Kharia Kazirchar U.P.	3.00	6.10	5.30	0.00	0.80	0.00	3	13.50	5	46.90
<b>UNION ROAD TOTAL: 14 Nos. Road</b>			<b>69.88</b>	<b>55.67</b>	<b>12.77</b>	<b>1.44</b>	<b>0.00</b>	<b>98</b>	<b>405.33</b>	<b>23</b>	<b>253.90</b>

**ROAD TYPE : VILLAGE ROAD-A**

389904001	Marichapara Sribordi Nilokhia road - Daherper.	3.65	3.36	3.36	0.00	0.00	0.00	1	13.00	1	2.00
389904002	Garamar FRB /003- Chackkawria Road	2.10	2.62	2.62	0.00	0.00	0.00	3	8.54	1	2.00
389904003	Mamdadari - Daherpar Bazar.	3.50	2.50	2.50	0.00	0.00	0.00	0	0.00	3	11.00
389904004	Sankanda Batali - Nilakhia.	2.15	2.40	2.40	0.00	0.00	0.00	1	1.00	2	5.00
389904006	Bhayadanga - Ranishimul.	2.60	4.10	3.50	0.60	0.00	0.00	3	14.50	2	16.00
389904009	Chithalia RHD - Ghonapara.	2.50	2.50	1.00	1.30	0.20	0.00	5	7.10	1	3.00
389904012	Langarpara bazar - Ruparpara.	2.90	2.40	2.10	0.00	0.30	0.00	2	6.70	1	2.00
389904016	Kurua Badamtali - Jhinaigati.	2.50	3.33	3.33	0.00	0.00	0.00	3	13.50	1	0.90
389904017	Indilpur Miahkhali-Karar para	2.44	1.53	1.53	0.00	0.00	0.00	1	1.50	1	10.00
389904018	Madarpur Taltala - Garkhola.	2.90	4.44	4.44	0.00	0.00	0.00	1	1.50	4	49.00
389904019	Garkhai Bridge - Kurikahnia RHD.	2.60	2.52	2.52	0.00	0.00	0.00	1	1.82	3	5.00
389904023	Jalanga Madabpur - Lowchapra bazar.	3.00	1.03	1.03	0.00	0.00	0.00	1	12.00	1	0.90
389904024	H/O Jahurru HQ - Shaguna Mat.	2.40	2.17	2.17	0.00	0.00	0.00	3	5.56	1	3.00
389904026	Tatulia FRB/4- Border road.	2.90	5.08	5.08	0.00	0.00	0.00	1	2.00	3	46.00
389904027	Tenachira R&H - Dhatua Akandapara Changpara Shimulchura Road.	4.00	8.98	8.08	0.90	0.00	0.00	6	27.60	10	106.70
389904028	Bhelua bazar Chang para Fulkar char road.	3.00	3.00	3.00	0.00	0.00	0.00	2	3.90	1	0.90
389904029	Halgara - Bachnaber char road.	2.80	3.00	3.00	0.00	0.00	0.00	1	0.60	3	40.90
389904031	Halgara-Ruper para road.	2.80	2.50	2.50	0.00	0.00	0.00	2	78.00	0	0.00

**BASIC INFORMATION OF ROAD**

**DIVISION : DHAKA**

**DISTRICT : SHERPUR**

ROAD CODE	ROAD NAME	CREST WIDTH (m)	TOTAL LENGTH (Km)	SURFACE TYPE-WISE BREAK-UP (Km)				STRUCTURE		EXISTING GAP	
				EARTHEN	FLEXIBLE PAVEMENT (BC)	BRICK PAVEMENT (WBM/HBB/BFS)	RIGID PAVEMENT (CC/RCC)	NUMBER	SPAN (m)	NUMBER	SPAN (m)
1	2	3	4	5	6	7	8	9	10	11	12
389904032	Kownerchar UZR - Kabiraj bari road.	3.00	3.50	3.50	0.00	0.00	0.00	1	0.90	2	3.50
389904033	Bhayadanga-Kangsha road.	3.00	2.00	2.00	0.00	0.00	0.00	1	1.80	2	1.50
389904034	Indilpur Bazar--Kalibari Bazar	2.90	7.00	4.30	2.70	0.00	0.00	12	16.30	3	2.80
389904035	Khatiadanga - Bhaghata.	3.10	4.14	4.14	0.00	0.00	0.00	2	8.00	3	37.00
389904036	Langarpara - Sherpur	3.10	6.00	4.00	1.30	0.70	0.00	6	26.55	13	10.30
389904037	Madarpur bazar - Kurua Bazar road	3.00	4.20	4.20	0.00	0.00	0.00	4	58.20	0	0.00
389904038	Tenachira - Easti Gilagacha.	2.80	2.50	2.00	0.50	0.00	0.00	2	1.20	3	2.60
389904039	Daherpar - Shimulchura Bazar	2.75	3.70	3.70	0.00	0.00	0.00	4	4.82	1	10.00
389904040	Langar para - Chakbandi.	3.00	5.10	5.10	0.00	0.00	0.00	1	12.00	3	10.00
389904041	Halgora - Bararchar- Jhagrarchar	3.74	6.54	6.54	0.00	0.00	0.00	0	0.00	4	13.50
389904042	Kakilakura Sawdagarbari - Khonchia Para Bazar.	4.50	1.68	0.00	0.90	0.78	0.00	6	4.60	0	0.00
389904043	Abuarpara - Shimulchara.	2.20	1.98	1.98	0.00	0.00	0.00	0	0.00	2	5.00
389904044	Laxmidangri UZR- Shimulchara Bazar	4.00	5.25	5.25	0.00	0.00	0.00	2	1.50	2	43.00
389904045	Kurua Madrasha RHD - Indelpur RHD	3.00	7.20	7.20	0.00	0.00	0.00	2	3.00	5	38.00
389904046	Khudurtilla Jamtali - Kurikahnia bazar	2.90	4.35	4.35	0.00	0.00	0.00	2	4.82	3	7.00
389904047	West Ginia Bazar - Indilpur bazar	3.50	4.00	4.00	0.00	0.00	0.00	2	5.14	0	0.00
389904048	Tinanelvelua FRB/2002 To Kurikahania Bazar R&H road	3.50	7.50	5.40	2.10	0.00	0.00	6	47.60	11	84.30
389904049	Mobarakpur - Mamdamari road near Gorkhai Bridge Kurikahonia UP	2.00	5.00	5.00	0.00	0.00	0.00	1	2.00	4	7.00
389904050	Saitan bazar - Bablakona - Hariakona Road	2.50	5.35	5.35	0.00	0.00	0.00	0	0.00	4	180.00
389904051	Gorjuripa UP - Jhenaigati Border Road	2.00	1.65	1.65	0.00	0.00	0.00	1	2.00	1	1.00
389904052	Garjaripa Bazar-Garjaripa UP CARE Road	1.60	2.50	2.50	0.00	0.00	0.00	1	1.00	2	4.00
389904053	Kownerchar UZR - Jhagrarchar RHD Road	2.00	2.60	2.60	0.00	0.00	0.00	1	0.60	2	4.50
389904054	Abuarpara FRB - Bakshabaid Road	1.10	2.00	2.00	0.00	0.00	0.00	1	3.00	1	2.00
389904055	Gilagasha Bazar - Uttar Gilagasha Road	1.80	3.50	3.50	0.00	0.00	0.00	1	0.90	2	5.00
389904056	Gilagasha Amir Hamza House - Gargaria Road	1.50	2.50	2.50	0.00	0.00	0.00	1	0.90	0	0.00
<b>VILLAGE ROAD-A TOTAL: 43 Nos. Road</b>			<b>159.20</b>	<b>146.92</b>	<b>10.30</b>	<b>1.98</b>	<b>0.00</b>	<b>97</b>	<b>405.65</b>	<b>112</b>	<b>776.30</b>

**ROAD TYPE : VILLAGE ROAD-B**

389905001	Poragar Pry. School - Baghata.	2.86	4.29	4.29	0.00	0.00	0.00	1	20.00	2	3.00
389905002	Poragar - Jalkata.	2.10	1.60	1.60	0.00	0.00	0.00	1	1.80	1	2.00
389905003	Poragar Surujmia /H - Litans /H.	2.50	0.50	0.50	0.00	0.00	0.00	1	0.45	0	0.00
389905004	Janokikhila - Saitkakra.	2.43	1.54	1.54	0.00	0.00	0.00	0	0.00	1	3.00
389905007	Gopalkhila UP office - Jhinaigati Boarder.	2.00	0.76	0.76	0.00	0.00	0.00	1	1.00	1	1.00
389905008	Gbonapara - Amrita.	2.50	1.00	1.00	0.00	0.00	0.00	0	0.00	2	3.00
389905009	Parchimjhinia - Est Jhinia.	2.42	1.20	1.20	0.00	0.00	0.00	2	5.14	0	0.00
389905012	Pirozpur UZR - Khanchiapara bazar	2.00	1.33	1.33	0.00	0.00	0.00	3	3.82	0	0.00
389905013	Shatani - Goborikura Madrasha	2.00	0.53	0.53	0.00	0.00	0.00	1	1.00	0	0.00
389905014	Pirozpur shaha para - Sribardi Karnajhora Rd.	2.10	0.55	0.55	0.00	0.00	0.00	2	4.00	0	0.00
389905016	Jalnga Madabpur Pry /S. - Soguna Eydgha.	2.20	0.93	0.93	0.00	0.00	0.00	2	3.00	1	2.00
389905017	Tetulia - Baraikuchi.	2.10	2.01	2.01	0.00	0.00	0.00	0	0.00	3	13.00
389905018	Shinga Baruna - Chakrapur FRB road.	2.40	2.95	2.95	0.00	0.00	0.00	2	23.00	5	68.90
389905019	Baldiarchar - Kutirghat.	2.50	1.27	1.27	0.00	0.00	0.00	2	6.10	0	0.00
389905022	Shimulchura - Balurghat.	3.74	2.26	2.26	0.00	0.00	0.00	1	6.00	2	3.00
389905024	Puran sribordi - Kakrarpar.	2.74	1.44	1.44	0.00	0.00	0.00	1	0.60	0	0.00
389905025	Daherpar - Tarakandi.	2.01	1.32	1.32	0.00	0.00	0.00	1	6.00	1	2.00
389905026	Sribardi Kalakanda - Mathuradi.	2.43	1.18	1.18	0.00	0.00	0.00	1	3.00	1	2.00
389905027	Tenachira RHD Matiakura.	2.45	1.25	1.25	0.00	0.00	0.00	1	2.00	1	2.00
389905028	Mathuradi RHD - Dhairchar.	2.65	2.13	2.13	0.00	0.00	0.00	2	16.00	1	1.00
389905030	Chakbandi - Ruparpara.	2.42	2.76	2.76	0.00	0.00	0.00	2	6.00	2	5.00
389905032	Char Habar - Dhandhanian.	2.42	4.28	4.28	0.00	0.00	0.00	0	0.00	2	3.00
389905033	Dhandhanian - Kharia.	2.42	1.38	1.38	0.00	0.00	0.00	0	0.00	1	2.00
389905034	Charhabar - Bararchar.	2.65	2.23	2.23	0.00	0.00	0.00	2	7.00	1	1.00
389905037	Puragar bridge - Saitkakra.	2.42	1.15	1.15	0.00	0.00	0.00	0	0.00	1	3.00
389905038	Sadagarpara - Kutubpur.	2.42	2.25	2.25	0.00	0.00	0.00	2	7.00	1	1.00
389905039	Longarpara-Kharia kazir char (Jognumura )Road.	1.00	1.13	1.13	0.00	0.00	0.00	1	2.00	1	1.00

## BASIC INFORMATION OF ROAD

**DIVISION : DHAKA**

**DISTRICT : SHERPUR**

ROAD CODE	ROAD NAME	CREST WIDTH (m)	TOTAL LENGTH (Km)	SURFACE TYPE-WISE BREAK-UP (Km)				STRUCTURE		EXISTING GAP	
				EARTHEN	FLEXIBLE PAVEMENT (BC)	BRICK PAVEMENT (WBM/HBB/BFS)	RIGID PAVEMENT (CC/RCC)	NUMBER	SPAN (m)	NUMBER	SPAN (m)
1	2	3	4	5	6	7	8	9	10	11	12
389905040	Sankanda - Chalk kawria.	2.42	1.70	1.70	0.00	0.00	0.00	2	3.75	1	2.00
389905042	Bhayadanga -Shimul kuchi	2.00	1.54	1.54	0.00	0.00	0.00	2	1.80	2	31.00
389905043	Salmara Bazar - Shimulkuchi NGPS	2.05	2.85	2.60	0.25	0.00	0.00	3	3.80	1	0.90
389905045	Bhatpur- Jhinaigati.	2.00	1.31	1.31	0.00	0.00	0.00	0	0.00	1	2.00
389905046	Jhinaigati Border - Ranishmul.	2.00	0.93	0.93	0.00	0.00	0.00	0	0.00	1	2.00
389905047	Khanchia para bazar Dikdari Batta jur border.	2.40	2.50	2.50	0.00	0.00	0.00	0	0.00	3	64.00
389905048	Bhayadanga GC- Hashdara.	3.00	3.00	3.00	0.00	0.00	0.00	1	50.00	1	1.00
389905049	uttar kharia RHD To dakhin kharia road	1.20	1.50	1.50	0.00	0.00	0.00	0	0.00	0	0.00
389905050	Garpara khamar bari_-Taltala road	2.00	1.50	1.50	0.00	0.00	0.00	0	0.00	0	0.00
389905051	Ruperpara-Vangerpara via H/O Chan miah	2.00	2.00	2.00	0.00	0.00	0.00	0	0.00	0	0.00
389905052	Shekdi RHD To boisha beel road	2.00	1.50	1.50	0.00	0.00	0.00	0	0.00	0	0.00
389905053	Bharara RHD -to arilla kanda Dhatua road	1.20	2.50	2.50	0.00	0.00	0.00	0	0.00	0	0.00
389905054	Kalibari to Nowhata paikura road	1.20	3.00	3.00	0.00	0.00	0.00	0	0.00	0	0.00
389905055	Tangerpara GPS to Mamdamari RHD road	1.60	1.50	1.50	0.00	0.00	0.00	0	0.00	0	0.00
389905056	Bandha dhatua to tangerpara road	1.50	1.50	1.50	0.00	0.00	0.00	0	0.00	0	0.00
389905057	Balur ghat mosque to Nilaxmia road	1.50	1.50	1.50	0.00	0.00	0.00	0	0.00	0	0.00
389905058	Kurua Pashimpara - Baysya Bil Road	2.50	0.70	0.70	0.00	0.00	0.00	0	0.00	1	40.00
389905059	Meghadal BDR Camp - Bablakona Road	2.85	1.50	1.50	0.00	0.00	0.00	1	0.90	0	0.00
389905060	Garkhai Bridge - Langarpara Road	1.20	1.50	1.50	0.00	0.00	0.00	2	2.00	0	0.00
389905061	Kalibari GC - Chaitajani Komunity School via Kuddus Member house Road	2.40	2.00	2.00	0.00	0.00	0.00	0	0.00	0	0.00
389905062	Chaitajani RHD - Malijhikanda UP office Road	2.50	10.00	10.00	0.00	0.00	0.00	1	10.00	0	0.00
389905063	Panatiabari - Dhearpar Eidghah Road	2.20	4.50	4.50	0.00	0.00	0.00	1	0.90	0	0.00
389905064	Bakshigonj - Bhayadanga road at Kamardah Road	1.90	2.50	2.50	0.00	0.00	0.00	1	1.00	0	0.00
389905065	Garamara FRB - Putol Road	1.60	2.30	2.30	0.00	0.00	0.00	0	0.00	1	20.00
389905066	Lawchapra Bazar - Kamalpur Land Port Road	2.50	1.80	1.80	0.00	0.00	0.00	0	0.00	0	0.00
389905067	Shasan Ghat - Nayani Sribordi CARE Road	1.60	2.00	2.00	0.00	0.00	0.00	1	3.00	0	0.00
389905068	Golapara Puran Eidgah - Kandapara Road	1.20	2.00	2.00	0.00	0.00	0.00	0	0.00	0	0.00
389905069	East Shunkanda - Shunkanda Pry,School Road-	1.30	2.00	2.00	0.00	0.00	0.00	0	0.00	0	0.00
389905070	Poragor Bhatpur Bazar Road - Shaitkakra Road	1.70	2.00	2.00	0.00	0.00	0.00	0	0.00	0	0.00
389905071	Kurikahnna UP - Namapara Garkhula Road	1.30	1.50	1.50	0.00	0.00	0.00	0	0.00	0	0.00
389905072	Choulia CARA Road - Garkhola Road	1.40	1.80	1.80	0.00	0.00	0.00	0	0.00	1	15.00
389905073	Kuripara Primary School to Chatla bil Road	1.20	1.50	1.50	0.00	0.00	0.00	0	0.00	0	0.00
389905074	Kurua badamtoli Road to Paikura Road	1.40	2.00	2.00	0.00	0.00	0.00	1	15.00	0	0.00
389905075	Chewria Biramondol House to Baliachandi Sharab Master House Road	1.90	2.30	2.30	0.00	0.00	0.00	0	0.00	0	0.00
389905076	Kakilakura Molamari to Bhaidanga Bakshigonj Kamardah road	1.20	2.00	2.00	0.00	0.00	0.00	0	0.00	0	0.00
389905077	Kakilakura Molamari - kushalpur Sonarpara Road	1.10	2.30	2.30	0.00	0.00	0.00	0	0.00	0	0.00
389905078	Sarkardi Purbapara - Demsharghat Road	0.90	1.50	1.50	0.00	0.00	0.00	0	0.00	0	0.00
389905079	Sarkardi - Kamardah Mosque Road	1.20	2.40	2.40	0.00	0.00	0.00	0	0.00	0	0.00
389905080	Thakurbari to Baghata NGPS Road	1.50	3.20	3.20	0.00	0.00	0.00	0	0.00	0	0.00
389905081	Charantola bazar to Tawakucha BDR Camp road	0.90	2.80	2.80	0.00	0.00	0.00	1	10.00	0	0.00
389905082	Bhayadanga Dhansail Road - Ashandiapara Road.	1.20	1.50	1.50	0.00	0.00	0.00	0	0.00	0	0.00
<b>VILLAGE ROAD-B TOTAL: 68 Nos. Road</b>			135.15	134.90	0.25	0.00	0.00	49	227.06	44	299.80
<b>SREEBORDI UPAZILA TOTAL: 137 Nos. Road</b>			449.86	375.85	69.89	4.12	0.00	371	1628.41	194	1626.50