

SHERPUR

ROAD MAP SHERPUR DISTRICT DHAKA DIVISION



LEGEND

Administrative Boundary

- International Boundary
- District Boundary
- Upazila Boundary
- Union Boundary
- Municipal Boundary

Administrative HQs

- District HQ
- Upazila HQ
- Union HQ

Physical Infrastructures

- National Highways
- Regional Highways
- Zila Road
- Upazila Road Pucca
- Upazila Road Katcha
- Union Road Pucca
- Union Road Katcha
- Railways Network
- Embankment

Natural Features

- Wide River
- Water Bodies
- Cher Area

Socio-economic Infrastructures

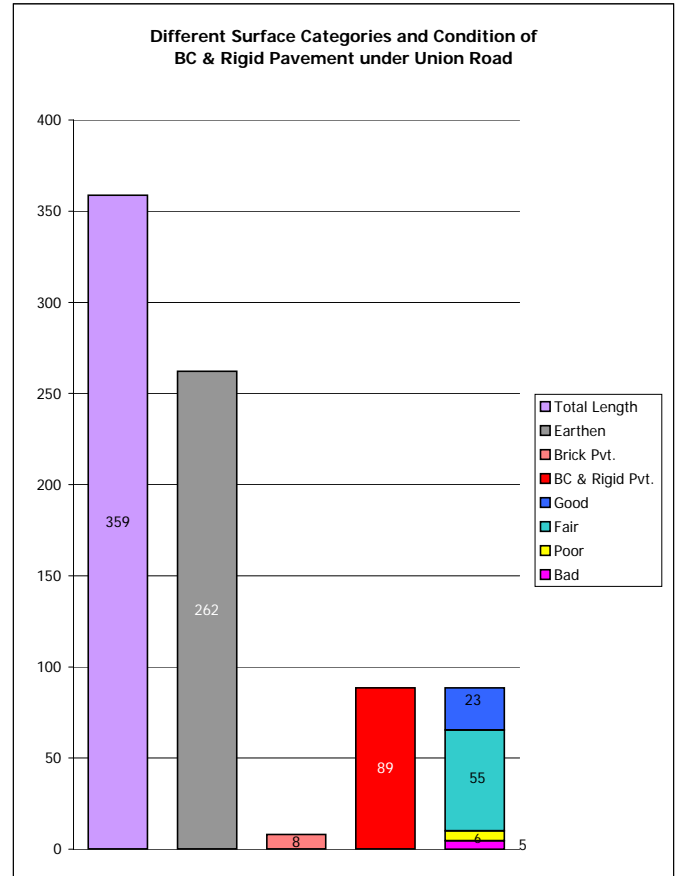
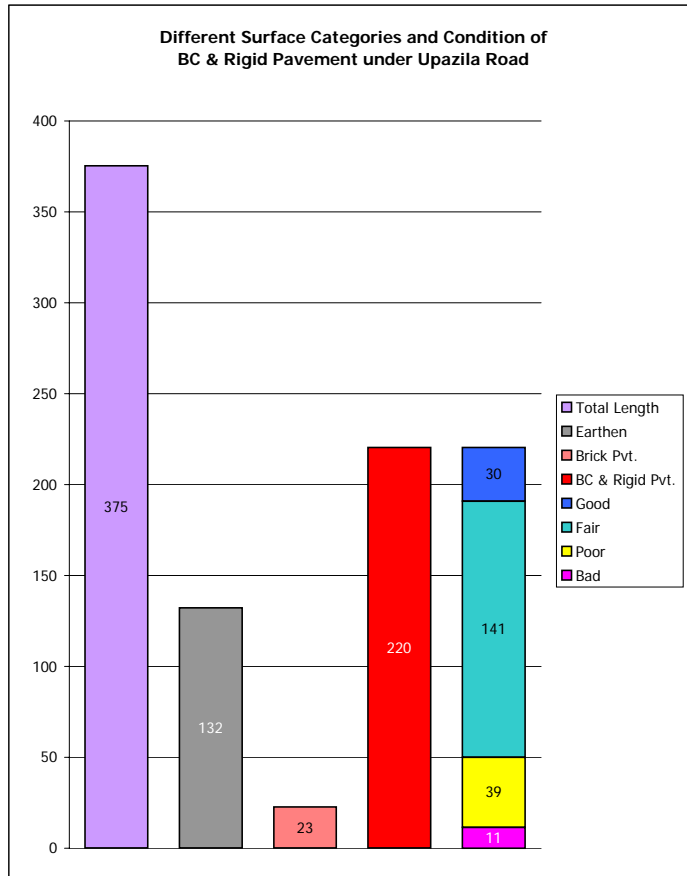
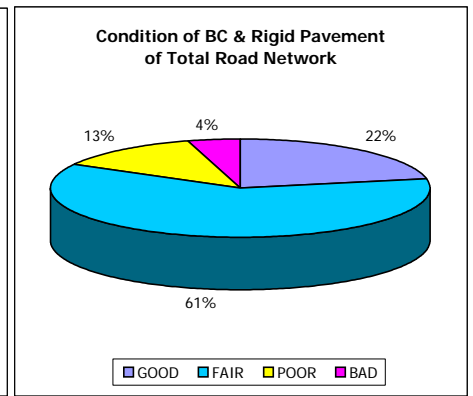
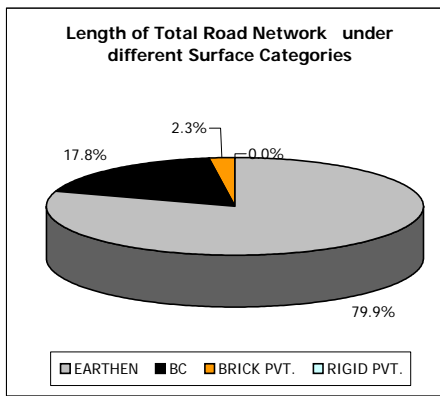
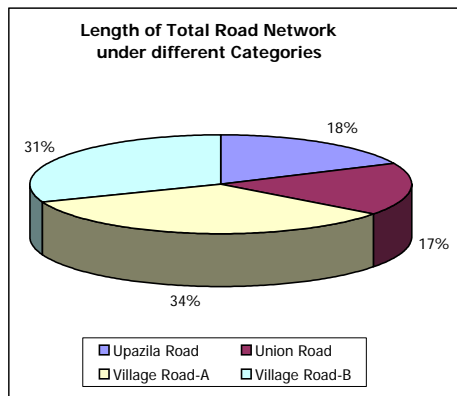
- Growth Centre
- ▲ Small Hat/Bazar
- + Police Station
- Upazila Health Complex
- College
- High School
- University

Compiled from : SPOT Image 1995-00, Aerial Photograph 1993-04,
Topographic Map, Thana Maps, B.S.S and Field Checking.
Projection : Lambert's Conformal Conic
Data Source : GPS Field Survey 1999

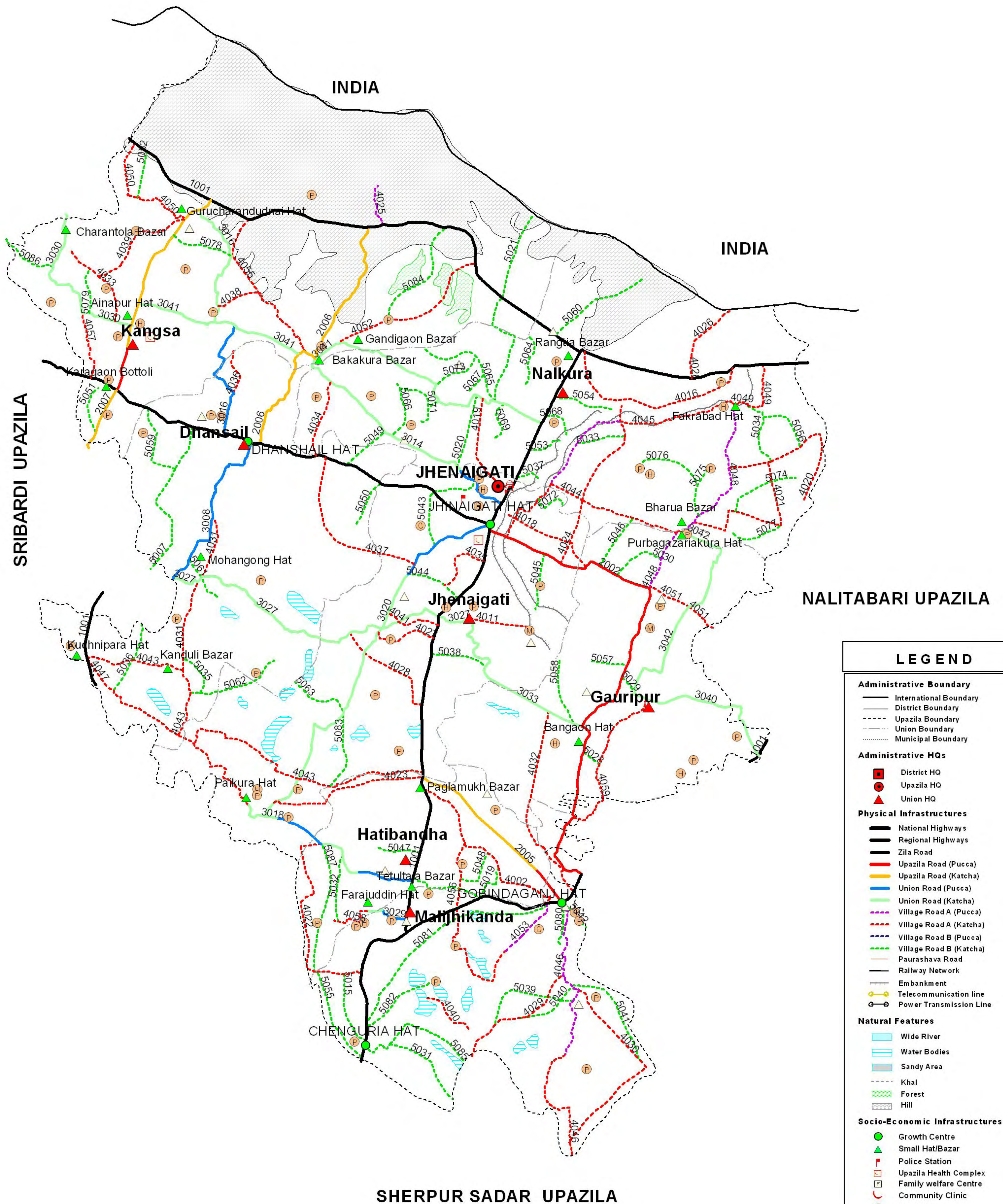
PREPARED BY : GIS UNIT
LOCAL GOVERNMENT ENGINEERING DEPARTMENT

**LOCAL GOVERNMENT ENGINEERING DEPARTMENT
DISTRICT SUMMARY OF ROAD
DISTRICT : SHERPUR**

ROAD TYPE	NUMBER OF ROAD	TOTAL LENGTH (Km)	SURFACE TYPE-WISE BREAK-UP (Km)				CONDITION OF BC & RIGID PVT. ROAD (As of December, 2003) (Km)				STRUCTURE		EXISTING GAP	
			EARTHEN	FLEXIBLE PAVEMENT (BC)	BRICK PAVEMENT (WBM/HBB/BFS)	RIGID PAVEMENT (CC/RCC)	GOOD	FAIR	POOR	BAD	NUMBER	SPAN (m)	NUMBER	SPAN (m)
Upazila Road	47	375	132	220	23	0	30	141	39	11	408	4324	49	1336
Union Road	66	359	262	89	8	0	23	55	6	5	376	2545	127	1790
Village Road-A	217	706	640	53	13	0	23	28	2	0	465	2919	346	3319
Village Road-B	313	640	628	7	3	1	5	2	1	0	218	1264	254	2592
TOTAL	643	2080	1663	369	48	1	81	226	46	16	1467	11052	776	9037



ROAD MAP JHENAIGATI UPAZILA SHERPUR DISTRICT



LEGEND

- Administrative Boundary**
 - International Boundary
 - District Boundary
 - - - Upazila Boundary
 - Union Boundary
 - Municipal Boundary
- Administrative HQs**
 - District HQ
 - Upazila HQ
 - ▲ Union HQ
- Physical Infrastructures**
 - National Highways
 - Regional Highways
 - Zila Road
 - Upazila Road (Pucca)
 - Upazila Road (Katcha)
 - Union Road (Pucca)
 - Union Road (Katcha)
 - Village Road A (Pucca)
 - Village Road A (Katcha)
 - Village Road B (Pucca)
 - Village Road B (Katcha)
 - Paurashava Road
 - Railway Network
 - Embankment
 - Telecommunication line
 - Power Transmission Line
- Natural Features**
 - Wide River
 - Water Bodies
 - Sandy Area
 - Khal
 - Forest
 - Hill
- Socio-Economic Infrastructures**
 - Growth Centre
 - ▲ Small Hat/Bazar
 - Police Station
 - Upazila Health Complex
 - Family welfare Centre
 - Community Centre
 - Post Office
 - College
 - High School
 - Primary School
 - Madrasa
 - Mosque
 - ▲ Ashrayani/Abasan
 - Temple

Compiled from : LGED Upazila Base Maps 1994-95, Landsat TM 1998, GPS Survey 1999 and Field Checking in November 2004.
Projection : Lambert's Conformal Conic

PREPARED BY : GIS UNIT
LOCAL GOVERNMENT ENGINEERING DEPARTMENT



SCALE

0.7 0 0.7 1.4 2.1 2.8 Kilometers

R.F. 1: 1,10,000

BASIC INFORMATION OF ROAD

DIVISION : DHAKA

DISTRICT : SHERPUR

ROAD CODE	ROAD NAME	CREST WIDTH (m)	TOTAL LENGTH (Km)	SURFACE TYPE-WISE BREAK-UP (Km)				STRUCTURE		EXISTING GAP	
				EARTHEN	FLEXIBLE PAVEMENT (BC)	BRICK PAVEMENT (WBM/HBB/BFS)	RIGID PAVEMENT (CC/RCC)	NUMBER	SPAN (m)	NUMBER	SPAN (m)
1	2	3	4	5	6	7	8	9	10	11	12

UPAZILA : JHENAIGATI

ROAD TYPE : UPAZILA ROAD

389372002	Jhenaigati - Gobindaganj.	7.32	10.57	0.00	10.57	0.00	0.00	17	171.00	0	0.00
389372005	Gobindaganj GC - Paglarmore	4.88	4.05	3.55	0.50	0.00	0.00	1	5.00	0	0.00
389372006	Dhansail GC-Border (RHD)Road via Bakakura Bazar Road.	3.50	5.66	5.66	0.00	0.00	0.00	4	61.50	4	75.00
389372007	Kurua - Notun Bazar Road (Jhenaigati Part). (UZR #60)	3.66	6.87	5.95	0.92	0.00	0.00	4	76.60	4	80.00
UPAZILA ROAD TOTAL: 4 Nos. Road			27.15	15.16	11.99	0.00	0.00	26	314.10	8	155.00

ROAD TYPE : UNION ROAD

389373008	Dhansail UP - Vatpur Bazar via Mohonganj Bazar Rd.	7.31	3.70	0.00	3.45	0.25	0.00	8	175.38	0	0.00
389373014	Jhenaigati GC - Bakakura bazar.	3.40	5.18	4.18	1.00	0.00	0.00	10	78.05	5	44.50
389373016	Dhanshail UP - Gurucharan Dudhnai bazar.	3.06	5.90	2.94	2.96	0.00	0.00	3	16.94	9	46.20
389373018	Hatibanda UP - Paikura bazar Rd.	3.60	5.70	3.20	1.00	1.50	0.00	8	68.50	6	6.30
389373020	Jhenaigati GC -Sribordi RHD Road via Garjaripa UP.	5.50	8.25	6.21	1.80	0.25	0.00	14	51.90	3	51.60
389373027	Jhenaigati UP - Mohonganj bazar.	3.10	9.15	9.15	0.00	0.00	0.00	3	103.80	12	36.20
389373029	Malijhikanda UP - Farajuddin bazar Rd.	3.10	0.85	0.35	0.50	0.00	0.00	1	1.00	2	1.20
389373030	Kangsha UP - Charantola Bazar Rd.	3.66	3.63	3.63	0.00	0.00	0.00	6	36.40	3	40.00
389373033	Jhenaigati UP - Bongoan Jigatala Rd.	2.50	3.92	3.92	0.00	0.00	0.00	1	30.00	11	235.20
389373040	Gouripur UP - Kadamtoli bazar.	3.65	3.64	3.64	0.00	0.00	0.00	3	26.50	3	2.50
389373041	Kangsha UP - Nalkura UP (Salchora) via Ghandhigaon Bazar Road.	3.20	9.45	9.45	0.00	0.00	0.00	7	27.90	14	219.00
389373042	Gouripur UP - Bharuabazar Rd.	3.58	5.25	5.25	0.00	0.00	0.00	1	0.60	12	13.10
UNION ROAD TOTAL: 12 Nos. Road			64.62	51.91	10.71	2.00	0.00	65	616.97	80	695.80

ROAD TYPE : VILLAGE ROAD-A

389374002	Gagra - Tinani.	3.25	2.90	2.90	0.00	0.00	0.00	1	0.60	12	13.10
389374011	Jhenaigati UP (Ahmadnagar) - Digirpar.	2.50	1.46	1.46	0.00	0.00	0.00	2	2.89	1	2.00
389374016	Rangtia - Sandhakura	2.80	3.00	3.00	0.00	0.00	0.00	2	18.80	1	15.00
389374018	Dudnaibankali UZR - Jhenaigati	7.00	1.90	1.90	0.00	0.00	0.00	1	12.00	2	1.80
389374019	Jhenaigati - Deflai Rd.	3.20	2.15	2.15	0.00	0.00	0.00	0	0.00	6	96.00
389374020	Bayaibadha UNR Rd. - Manikkura Rd.	3.20	3.95	3.95	0.00	0.00	0.00	1	10.50	1	8.00
389374021	Bharuabazar - Manikkura edgha Via Jarultala	3.00	3.80	3.80	0.00	0.00	0.00	1	9.80	5	22.70
389374022	Jolgaon R&H - Chakghagra Via Loykha	2.85	3.25	2.75	0.50	0.00	0.00	5	9.21	3	2.70
389374023	Paghlarmure R&H - Shaldha rd.	3.00	3.40	3.40	0.00	0.00	0.00	3	3.30	3	25.00
389374024	Vatpara UZR - Nalkura rd.	3.00	3.70	3.70	0.00	0.00	0.00	1	1.70	5	5.70
389374025	Gozni Abokash -Border Rd.	4.50	3.50	0.80	2.70	0.00	0.00	0	0.00	0	0.00
389374026	Shandhakura rubber garden	3.00	1.70	1.70	0.00	0.00	0.00	1	1.00	2	1.80
389374027	Bondavatpar R&H - Kalinagor chowrasta	3.00	1.70	1.70	0.00	0.00	0.00	1	13.00	1	5.00
389374028	Kalinagor R&H - Gozarmari beel	2.20	2.60	2.60	0.00	0.00	0.00	1	1.80	5	13.60
389374029	Malijhikanda UNR Rd. - Batia ferryghat	2.70	3.70	3.70	0.00	0.00	0.00	3	21.60	3	2.70
389374030	Rangamatia UNR Rd. - Kolash river ferry ghat	2.50	4.85	4.85	0.00	0.00	0.00	2	20.00	7	10.50
389374031	Kanduli UNR rd. - Votpur Rd.	3.00	3.25	3.25	0.00	0.00	0.00	8	95.00	5	4.50
389374032	Hatibandha UZR - Bongaon Jigatala rd.	3.10	3.53	3.53	0.00	0.00	0.00	1	20.00	6	8.40
389374033	Nachon Muhuri N.Side house of Jalil Mia - Charantala bazar	3.66	2.59	2.59	0.00	0.00	0.00	1	13.00	6	22.50
389374034	Chapajhura UZR - Bhaluka road	4.26	1.04	1.04	0.00	0.00	0.00	1	4.90	2	20.00
389374035	Khailpara R&H - Jhenaigati College	4.30	1.20	1.20	0.00	0.00	0.00	0	0.00	2	20.00
389374036	Dhansail Gurucharan dudhnai road - Chalkpara - Panbar	3.66	1.43	1.43	0.00	0.00	0.00	2	18.00	3	2.70
389374037	Dhansail UZR - Near house of Akram Ali kalinagar	4.88	4.31	4.31	0.00	0.00	0.00	4	11.00	4	54.00
389374038	Kurua - Gurucharan Dudnai rd near house of hazrat Ali Kangsa	4.00	1.10	1.10	0.00	0.00	0.00	1	1.00	3	13.00

BASIC INFORMATION OF ROAD

DIVISION : DHAKA

DISTRICT : SHERPUR

ROAD CODE	ROAD NAME	CREST WIDTH (m)	TOTAL LENGTH (Km)	SURFACE TYPE-WISE BREAK-UP (Km)				STRUCTURE		EXISTING GAP		
				EARTHEN	FLEXIBLE PAVEMENT (BC)	BRICK PAVEMENT (WBM/HBB/BFS)	RIGID PAVEMENT (CC/RCC)	NUMBER	SPAN (m)	NUMBER	SPAN (m)	
1	2	3	4	5	6	7	8	9	10	11	12	
389374039	Kurua Gurucharan Dudnai bazar road - Kangsha Madrasa	3.66	1.46	1.46	0.00	0.00	0.00	0	0.00	2	30.00	
389374040	Hasligaon - Baniapara dargah ferryghat road	4.26	3.00	3.00	0.00	0.00	0.00	0	0.00	3	35.00	
389374041	Ahmmad nagar R&H - Banda Bhatpara road	4.26	1.34	1.34	0.00	0.00	0.00	0	0.00	1	12.00	
389374043	Surihara - Bhabanikhila.	3.66	9.50	9.50	0.00	0.00	0.00	7	16.50	1	2.00	
389374044	Jhinaigati UZR - Bharuabazar Rd	4.00	2.80	2.80	0.00	0.00	0.00	4	23.70	2	4.00	
389374045	Jhinaigati UZR - Fakrabad bazar	3.00	6.00	4.25	1.75	0.00	0.00	2	4.00	10	11.00	
389374046	Gobindagonj bazar - Gazirkhamar bazar Via Rangamatia	3.80	6.40	2.50	3.90	0.00	0.00	4	28.60	4	150.00	
389374047	Kuchnipara R&H- Paikura bazar Rd	3.10	4.30	4.30	0.00	0.00	0.00	4	17.10	6	4.50	
389374048	Haldibata UZR Chowrasta - Fakrabad bazar	3.80	4.75	0.00	4.75	0.00	0.00	16	13.00	0	0.00	
389374049	Haldigram R&H - Fakrabad bazar	4.00	1.50	1.50	0.00	0.00	0.00	0	0.00	3	2.90	
389374050	Tawakuha R&H - Gurucharan Dudhnai bazar	2.50	3.00	3.00	0.00	0.00	0.00	0	0.00	9	41.40	
389374051	Haldibata Chowrasta UZR - Nunni bazar	3.66	1.85	1.85	0.00	0.00	0.00	5	28.30	4	2.40	
389374052	Gazni forest office border road - Gandigaon bazar	4.30	2.30	2.30	0.00	0.00	0.00	0	0.00	3	4.00	
389374053	Maruapara - Tinani. Rd	3.66	4.70	3.50	1.20	0.00	0.00	15	30.30	10	6.90	
389374055	Gurucharan Dudhnai R&H - Bakakura bazar	3.40	3.50	3.50	0.00	0.00	0.00	4	21.00	6	56.00	
389374056	Marua para - Paglarmore bazar	2.80	3.00	3.00	0.00	0.00	0.00	3	5.60	6	6.00	
389374057	Karagaon UZR - Nachonmohory	4.88	1.40	1.40	0.00	0.00	0.00	2	16.00	2	3.00	
389374058	Farajuddin Bazar - Milir (Laikha) Road	3.10	1.00	1.00	0.00	0.00	0.00	2	8.36	2	2.00	
389374059	Hodipara - Gouripur UP Road	3.58	3.50	3.50	0.00	0.00	0.00	1	3.00	1	0.60	
VILLAGE ROAD-A TOTAL: 43 Nos. Road				131.31	116.51	14.80	0.00	0.00	112	504.56	163	744.40

ROAD TYPE : VILLAGE ROAD-B

389375007	Dhansail - Bilaspur.	3.00	3.00	3.00	0.00	0.00	0.00	0	0.00	6	67.00
389375015	Kalibari R&H - Dakuripar	3.00	2.10	2.10	0.00	0.00	0.00	0	0.00	3	3.00
389375019	Kathaltali - Hatibandha.	3.00	2.50	2.50	0.00	0.00	0.00	2	3.45	4	4.00
389375020	Dafilai Rural Road.	3.00	3.50	3.50	0.00	0.00	0.00	0	0.00	0	0.00
389375021	Deflai - Noukuchi.	3.00	4.20	4.20	0.00	0.00	0.00	1	4.00	6	9.00
389375028	Bongon kandakarpara UZR - Purbo bongon	3.65	0.47	0.47	0.00	0.00	0.00	1	4.00	1	2.00
389375029	Bongon khapara - Nayapara treerastar More	3.66	0.36	0.36	0.00	0.00	0.00	1	2.00	1	1.00
389375030	Paschim gozariakura UZR - Bharua bazar	2.30	1.35	1.35	0.00	0.00	0.00	1	0.90	2	3.00
389375031	Baniapara - Owabeel Rd.	2.50	1.75	1.75	0.00	0.00	0.00	1	0.90	3	3.00
389375032	Laykha - Chakgagra Rd.	2.00	3.05	3.05	0.00	0.00	0.00	5	12.30	1	0.90
389375033	Dakabar UNR Rd. - Gozaripara	2.50	0.80	0.80	0.00	0.00	0.00	1	8.00	1	0.90
389375034	Holdigram UNR Rd. - Manikkura	3.15	1.20	1.20	0.00	0.00	0.00	1	0.90	1	1.00
389375035	Kanduli UNR Rd. - Shannashitala	3.00	1.16	1.16	0.00	0.00	0.00	1	0.90	1	1.00
389375036	Chatta Malijhikanda UNR Rd. - Gurguri river	2.50	1.60	1.60	0.00	0.00	0.00	1	1.20	0	0.00
389375037	Jhinaigati stadium - Moharashi river	2.15	0.56	0.56	0.00	0.00	0.00	1	0.90	0	0.00
389375038	Bondavatpar R1 Rd. - Chattal Rd.	2.50	0.59	0.59	0.00	0.00	0.00	1	13.50	1	20.00
389375039	Batia village - Batia malijhi river ghat	2.80	1.80	1.80	0.00	0.00	0.00	1	0.90	0	0.00
389375040	Rangamatia madrasa - Batia Rd.	3.00	1.40	1.40	0.00	0.00	0.00	1	0.90	1	3.00
389375041	Malijhikanda UNR Rd. - Rangamatia Rd.	3.00	1.80	1.80	0.00	0.00	0.00	1	20.00	1	0.90
389375042	Gobidagonj bazar - Chikapara	3.00	0.65	0.65	0.00	0.00	0.00	1	0.60	0	0.00
389375043	Jhinaigati - Protabnagor	2.25	1.83	1.83	0.00	0.00	0.00	1	3.00	1	0.90
389375044	Ahammadnagar R&H Rd. - Bondavatpar UNR Rd.	2.80	1.34	1.34	0.00	0.00	0.00	1	0.60	1	1.00
389375045	Vatpara UZR - Dighirpar Rd.	3.20	1.04	1.04	0.00	0.00	0.00	1	10.00	1	2.00
389375046	Dudnai UZR - Moriumnagar mishion Rd.	3.05	1.50	0.00	1.50	0.00	0.00	1	2.00	2	3.00
389375047	Ghagrakibiraj para R&H Rd. - Ghagrakamar para	3.00	0.90	0.90	0.00	0.00	0.00	1	3.60	1	10.00
389375048	Ghagra kamarpara R1 Rd. - Ghagra prodhanpara	3.50	0.82	0.82	0.00	0.00	0.00	1	1.70	1	8.00
389375049	Chapazora UZR - Valuka Rd.	2.40	0.67	0.67	0.00	0.00	0.00	1	9.00	0	0.00
389375050	Chapazora UZR - Dariarpar	2.50	0.91	0.91	0.00	0.00	0.00	1	1.40	1	0.90
389375051	Karagaon Rd.	3.00	1.00	1.00	0.00	0.00	0.00	1	0.90	1	1.00
389375052	Tawakuha R&H Rd. - Zokakura	3.10	1.20	1.20	0.00	0.00	0.00	1	0.60	2	3.00
389375053	Dakabar koraitola R&H - Moharoshi river	3.30	0.45	0.00	0.45	0.00	0.00	2	15.00	0	0.00
389375054	Shalchura R&h - Moharoshi river	3.10	0.53	0.53	0.00	0.00	0.00	2	25.00	0	0.00
389375055	Kalibari R&H - Dakuripar	3.00	2.10	2.10	0.00	0.00	0.00	1	30.00	0	0.00

BASIC INFORMATION OF ROAD

DIVISION : DHAKA

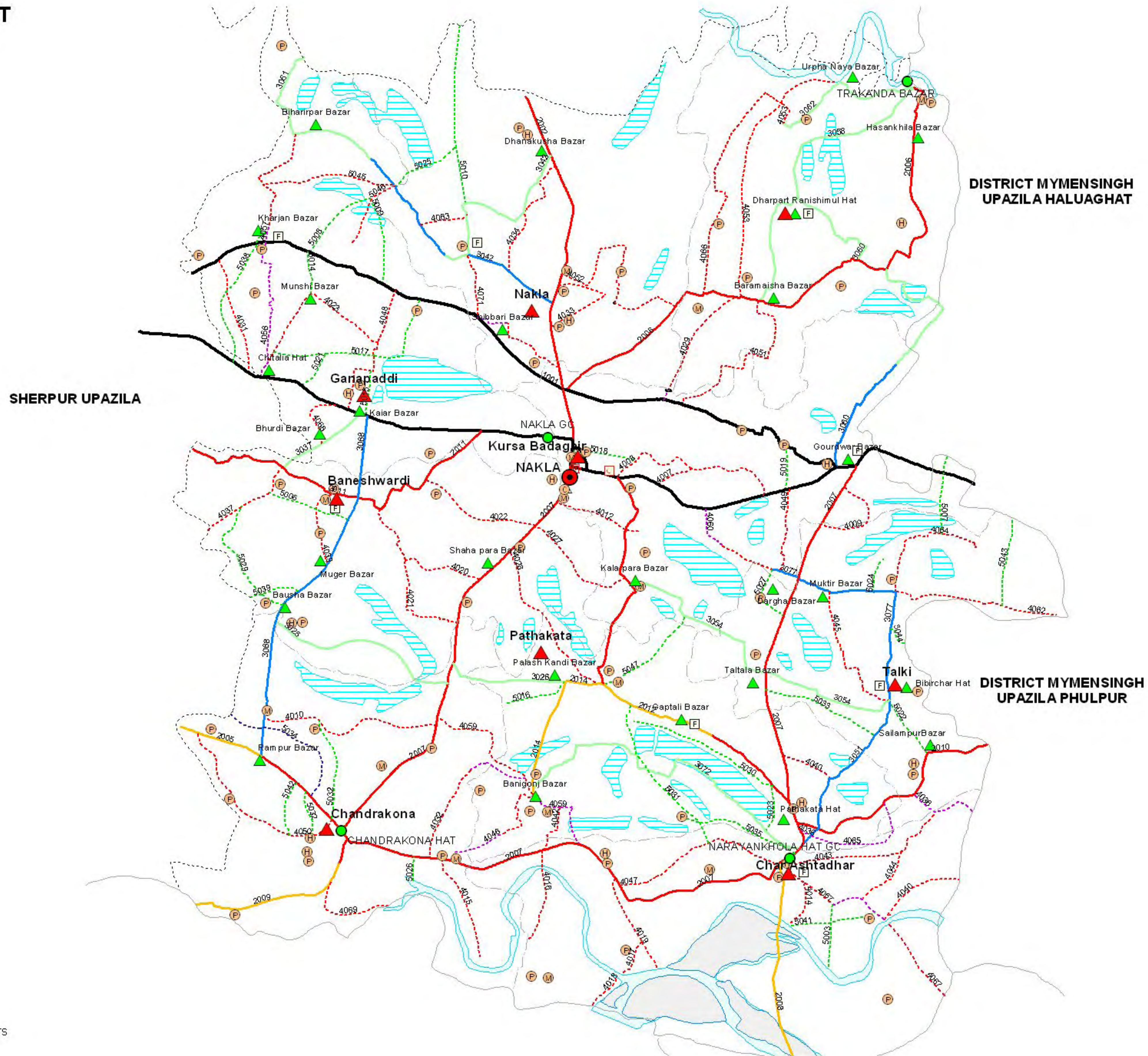
DISTRICT : SHERPUR

ROAD CODE	ROAD NAME	CREST WIDTH (m)	TOTAL LENGTH (Km)	SURFACE TYPE-WISE BREAKE-UP (Km)				STRUCTURE		EXISTING GAP	
				EARTHEN	FLEXIBLE PAVEMENT (BC)	BRICK PAVEMENT (WBM/HBB/ BFS)	RIGID PAVEMENT (CC/RCC)	NUMBER	SPAN (m)	NUMBER	SPAN (m)
1	2	3	4	5	6	7	8	9	10	11	12
389375056	Manikkura - Holdigram	3.20	1.10	1.10	0.00	0.00	0.00	1	5.00	0	0.00
389375057	Bongoan kha para UZR - H/O A. Jalil	3.00	0.68	0.68	0.00	0.00	0.00	1	1.50	2	5.00
389375058	Bongoan - Moharashi river	2.50	1.37	1.37	0.00	0.00	0.00	1	30.00	1	30.00
389375059	Dupuria - Bilashpur	3.00	2.70	1.98	0.72	0.00	0.00	1	10.00	2	23.00
389375060	Nayarangtia Rd.	3.00	2.00	2.00	0.00	0.00	0.00	1	2.00	1	3.00
389375061	Dhansail Bhatpur - east Dhansail near house of malek	3.66	1.15	1.15	0.00	0.00	0.00	1	0.90	5	8.00
389375062	Baliachandi - gazarmari road	2.44	2.80	2.80	0.00	0.00	0.00	0	0.00	0	0.00
389375063	Jhenaigati paikura road via kalinagar & east dariarpar	3.00	1.11	1.11	0.00	0.00	0.00	0	0.00	5	8.00
389375064	Nayarangtia Chowrasta - Deflai Wodestar hazang house	3.00	1.07	1.07	0.00	0.00	0.00	1	0.90	2	3.00
389375065	Bankalibari - deflai road	2.74	3.00	3.00	0.00	0.00	0.00	0	0.00	7	10.00
389375066	Deflai GPS - Deflai latif house	2.74	1.82	1.82	0.00	0.00	0.00	0	0.00	3	3.90
389375067	Deflai - Deflai Mughal house	2.44	1.38	1.38	0.00	0.00	0.00	0	0.00	1	9.15
389375068	Shalchora RHD - Moharashi river	2.34	1.53	1.53	0.00	0.00	0.00	0	0.00	2	20.00
389375069	Deflai Shawkat house - Arif house	3.00	1.18	1.18	0.00	0.00	0.00	0	0.00	2	3.00
389375070	Bhaluka GPS - Hazong's house road	3.00	1.21	1.21	0.00	0.00	0.00	0	0.00	3	6.00
389375071	Bhaluka north mosque - Gandigaon Aziz house	2.13	1.14	1.14	0.00	0.00	0.00	1	1.00	3	2.70
389375072	Jhenaigati Fakrabad road - House of Mamtaz - Monirudin's hous	2.44	1.74	1.74	0.00	0.00	0.00	1	0.90	0	0.00
389375073	Nayagaon - Deflai road	2.13	1.83	1.83	0.00	0.00	0.00	1	0.90	0	0.00
389375074	Varua Nazrul police house - Baibada Azgar house	2.70	2.63	2.63	0.00	0.00	0.00	1	0.90	3	20.00
389375075	Varua A.Mannan house Kusaikora NGPS	2.44	1.30	1.30	0.00	0.00	0.00	1	0.90	1	20.00
389375076	Baoi badha mosque - Baoibadha NGPS	2.13	1.83	1.83	0.00	0.00	0.00	1	0.90	0	0.00
389375077	Varua A.Rashid house - siraj house	2.74	1.50	1.50	0.00	0.00	0.00	2	1.80	3	2.70
389375078	Dhansail Gurucharan road - panbar pukurpar	1.82	1.80	1.80	0.00	0.00	0.00	1	0.90	2	40.64
389375079	Jokakura Bazuddin house - Nachon Muhuri Nayabari house	2.14	1.64	1.64	0.00	0.00	0.00	1	0.90	3	105.00
389375080	Gobindaganj mosque - Sutarbari ghat road	3.00	4.50	4.50	0.00	0.00	0.00	1	20.00	3	13.00
389375081	Chakpara - Malijhikanda RNGPS	3.00	4.00	4.00	0.00	0.00	0.00	0	0.00	5	50.00
389375082	Hashligaon GPS - Baniapara Refugeepara road	3.00	2.50	2.50	0.00	0.00	0.00	0	0.00	3	35.00
389375083	Surihara Darikalinagar road	3.00	2.50	2.50	0.00	0.00	0.00	0	0.00	1	30.00
389375084	West side of Noukuchi BOP camp border - South Gandigaon	3.66	2.80	2.80	0.00	0.00	0.00	1	4.50	3	6.00
389375085	Changuria bazar R&H-Dargakhal Ferry ghat	3.00	2.30	1.69	0.62	0.00	0.00	5	4.70	6	5.40
389375086	Nachunmohory - malakucha Rd.	3.50	1.40	1.40	0.00	0.00	0.00	1	0.60	3	3.00
389375087	Ghagra - Loyka Road	1.80	2.63	2.63	0.00	0.00	0.00	1	0.60	5	8.00

VILLAGE ROAD-B TOTAL: 65 Nos. Road 110.27 106.99 3.29 0.00 0.00 63 267.95 124 622.99

JHENAIGATI UPAZILA TOTAL: 124 Nos. Road 333.36 290.57 40.79 2.00 0.00 266 1703.58 375 2218.19

ROAD MAP NAKLA UPAZILA SHERPUR DISTRICT



LEGEND

Administrative Boundary

- International Boundary
- District Boundary
- Upazila Boundary
- Union Boundary
- Municipal Boundary

Administrative HQs

- District HQ
- Upazila HQ
- Union HQ

Physical Infrastructures

- National Highways
- Regional Highways
- Zila Road
- Upazila Road (Pucca)
- Upazila Road (Katcha)
- Union Road (Pucca)
- Union Road (Katcha)
- Village Road A (Pucca)
- Village Road A (Katcha)
- Village Road B (Pucca)
- Village Road B (Katcha)
- Paurashava Road
- Railway Network
- Embankment
- Telecommunication line
- Power Transmission Line

Natural Features

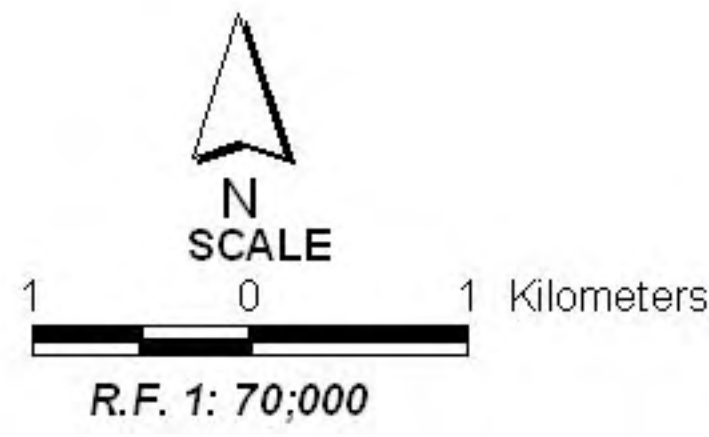
- Wide River
- Water Bodies
- Sandy Area
- Khal
- Forest
- Hill

Socio-Economic Infrastructures

- Growth Centre
- Small Hat/Bazar
- Police Station
- Upazila Health Complex
- Family welfare Centre
- Community Clinic
- Post Office
- College
- High School
- Primary School
- Madrasa
- Mosque
- Ashrayan/Abasan
- Temple

Compiled from : LGED Upazila Base Maps 1954-55, Landsat TM 1998, GPS Survey 1999 and Field Checking in November 2004.
Projection : Lambert's Conformal Conic

PREPARED BY : GIS UNIT
LOCAL GOVERNMENT ENGINEERING DEPARTMENT



BASIC INFORMATION OF ROAD

DIVISION : DHAKA

DISTRICT : SHERPUR

ROAD CODE	ROAD NAME	CREST WIDTH (m)	TOTAL LENGTH (Km)	SURFACE TYPE-WISE BREAK-UP (Km)				STRUCTURE		EXISTING GAP	
				EARTHEN	FLEXIBLE PAVEMENT (BC)	BRICK PAVEMENT (WBM/HBB/BFS)	RIGID PAVEMENT (CC/RCC)	NUMBER	SPAN (m)	NUMBER	SPAN (m)
1	2	3	4	5	6	7	8	9	10	11	12

UPAZILA : NAKLA

ROAD TYPE : UPAZILA ROAD

389672002	Nakla-Nalitabari Road.	7.32	5.75	0.00	5.75	0.00	0.00	7	123.75	0	0.00
389672005	Chandrakona GC - Sherpur Road.	7.32	3.12	1.50	1.62	0.00	0.00	4	10.00	0	0.00
389672006	Nakla - Tarakanda GC -Nalitabari Road.	7.32	11.20	1.18	10.02	0.00	0.00	13	293.00	0	0.00
389672007	Nakla-Gourdwar via Chandrakona & Narayankhola .	7.32	22.85	0.00	22.85	0.00	0.00	26	164.28	0	0.00
389672008	Narayankhola GC - Austadhar GC Road.	3.05	3.25	3.25	0.00	0.00	0.00	0	0.00	2	390.00
389672009	Chandrakona G.C - Nurundi G.C Road.	3.66	5.00	4.75	0.25	0.00	0.00	1	240.00	0	0.00
389672010	Narayankhola G.C - Bhaikandi G.C Road.	4.80	5.00	0.00	5.00	0.00	0.00	4	6.00	0	0.00
389672011	Baneshwardi U.P - Bhatshala(sherpur) Road. (From RHD #61)	5.46	5.80	0.00	2.10	3.70	0.00	4	11.90	0	0.00
389672012	Nakla kalapara- Pathakata via panchkania Road. (From RHD #64)	5.86	7.50	2.00	5.50	0.00	0.00	8	24.70	0	0.00
389672014	Pathakata UP-Baligonj bazar road (From RHD #64)	3.60	2.50	2.50	0.00	0.00	0.00	1	4.00	1	2.00
UPAZILA ROAD TOTAL: 10 Nos. Road			71.97	15.18	53.09	3.70	0.00	68	877.63	3	392.00

ROAD TYPE : UNION ROAD

389673026	Pathakata UP-Bousha Kabutarmari via Baliadi	4.00	5.70	5.70	0.00	0.00	0.00	6	8.70	0	0.00
389673037	Ganpaddi UP- Bhurdi bazar Rd.	2.80	2.00	2.00	0.00	0.00	0.00	2	1.80	0	0.00
389673042	Nakla UP - Dhanakusha bazar via Dakatiakanda Rd.	4.60	4.50	2.73	1.77	0.00	0.00	5	7.80	1	50.00
389673051	Pathakatha Bazar - Talki UP Rd.	4.85	3.00	0.00	3.00	0.00	0.00	4	18.50	0	0.00
389673054	Kalapara Bazar-Talki UP Road	4.88	5.46	5.46	0.00	0.00	0.00	8	10.57	0	0.00
389673058	Baramaisha bazar - Tarakanda GC via Urfa UP Road.	4.00	6.00	6.00	0.00	0.00	0.00	3	2.95	1	40.00
389673060	Gourdwar UP-Urpha UP Road.	4.60	6.50	4.50	2.00	0.00	0.00	5	119.00	0	0.00
389673061	Nakla UP - Biharir par bazar Rd.	4.85	5.00	3.00	2.00	0.00	0.00	6	24.40	0	0.00
389673062	Urpha UP-Tarakanda GC via Urpha Naya bazar Rd.	3.00	9.50	9.50	0.00	0.00	0.00	2	47.50	5	27.00
389673068	Ganapaddi U.P -Rampur bazar via Baneshwardi UP Rd.	4.35	7.50	0.00	7.50	0.00	0.00	4	18.25	0	0.00
389673072	Char Austadhar UP - Baligonj bazar Rd.	3.00	4.10	4.10	0.00	0.00	0.00	3	50.48	2	26.00
389673077	Dargha bazar - Talki UP	4.20	4.80	0.00	4.80	0.00	0.00	5	14.00	0	0.00
UNION ROAD TOTAL: 12 Nos. Road			64.06	42.99	21.07	0.00	0.00	53	323.95	9	143.00

ROAD TYPE : VILLAGE ROAD-A

389674007	Kursha-Paishka road.	3.20	2.60	2.60	0.00	0.00	0.00	0	0.00	0	0.00
389674008	Kursha-Badagair road.	3.20	0.90	0.90	0.00	0.00	0.00	0	0.00	0	0.00
389674009	Satugaon-Jharakanda road .	2.50	1.35	1.35	0.00	0.00	0.00	2	1.22	1	20.00
389674010	Jankipur-Basuragla road .	3.00	3.20	3.20	0.00	0.00	0.00	3	8.50	2	5.00
389674012	Bazardi-kalapara road .	2.40	1.50	1.50	0.00	0.00	0.00	2	6.00	0	0.00
389674014	Narayankhola bazar-shikdarpara road .	4.00	1.15	1.15	0.00	0.00	0.00	3	4.50	0	0.00
389674015	Charmudhua-Namapara road .	3.00	1.30	1.30	0.00	0.00	0.00	0	0.00	0	0.00
389674016	Bhutkandi-Mirki river .	4.00	1.20	1.20	0.00	0.00	0.00	2	202.00	0	0.00
389674017	Kazaikata-Mirki river road .	2.50	0.60	0.60	0.00	0.00	0.00	0	0.00	0	0.00
389674018	Bottala-Chungirpar via Brahmmaputra Emb. road.	3.00	1.80	1.80	0.00	0.00	0.00	0	0.00	0	0.00
389674019	Bottala-Dadhari char road .	3.00	1.00	1.00	0.00	0.00	0.00	0	0.00	0	0.00
389674020	Baneshwardi-kaida road .	3.40	1.50	1.50	0.00	0.00	0.00	2	3.00	0	0.00
389674021	Ariakanda-Baneshwardi road .	3.50	2.00	2.00	0.00	0.00	0.00	2	3.30	0	0.00
389674022	Jalalpur-kaida road .	3.50	2.00	2.00	0.00	0.00	0.00	3	6.00	0	0.00
389674023	Baroikandi-Chitholia road .	3.00	2.70	2.70	0.00	0.00	0.00	2	2.00	0	0.00
389674027	Kaida-kalapara road .	4.80	1.45	1.45	0.00	0.00	0.00	2	2.00	0	0.00
389674028	Kaida-Panchkahonia road .	4.20	3.00	3.00	0.00	0.00	0.00	1	1.00	0	0.00
389674029	Baromaisha -Lava via Rihila Road .	3.00	2.50	2.50	0.00	0.00	0.00	1	5.00	1	30.00
389674031	Dikchitholia-Bolla Bari road .	3.00	2.50	2.50	0.00	0.00	0.00	0	0.00	0	0.00
389674032	Charmudua-Huzurikanda road .	3.65	2.50	1.90	0.60	0.00	0.00	2	1.80	0	0.00

BASIC INFORMATION OF ROAD

DIVISION : DHAKA

DISTRICT : SHERPUR

ROAD CODE	ROAD NAME	CREST WIDTH (m)	TOTAL LENGTH (Km)	SURFACE TYPE-WISE BREAK-UP (Km)				STRUCTURE		EXISTING GAP	
				EARTHEN	FLEXIBLE PAVEMENT (BC)	BRICK PAVEMENT (WBM/HBB/BFS)	RIGID PAVEMENT (CC/RCC)	NUMBER	SPAN (m)	NUMBER	SPAN (m)
1	2	3	4	5	6	7	8	9	10	11	12
389674033	Dhukuria-Dhamna Via Chatrakona road	4.00	2.50	2.50	0.00	0.00	0.00	1	4.00	0	0.00
389674034	Dhanakusha-Dakatiakanda Road.	3.20	2.50	2.50	0.00	0.00	0.00	0	0.00	1	40.00
389674036	Pathakata-char Bhabna road .	4.85	1.69	0.00	1.69	0.00	0.00	3	12.50	0	0.00
389674037	Bhurdi-Andaria road .	3.50	1.20	1.20	0.00	0.00	0.00	0	0.00	0	0.00
389674039	Ganapaddy R&H road - Alinapara Road .	2.00	1.50	1.50	0.00	0.00	0.00	0	0.00	1	7.00
389674040	Salua - Kandapara Rd.	2.80	2.10	2.10	0.00	0.00	0.00	1	8.00	0	0.00
389674042	Baligonj-Goaler kanda - Bhut kandi Rd.	3.00	2.00	2.00	0.00	0.00	0.00	2	14.60	0	0.00
389674043	Narayankhola-Charbhabna road	3.80	2.00	2.00	0.00	0.00	0.00	2	3.90	1	90.00
389674044	Charbasanti-Charbhabna road	3.00	3.00	2.00	1.00	0.00	0.00	0	0.00	1	70.00
389674045	Muktir Bazar - Bibirchar Bazar.	4.00	2.20	2.20	0.00	0.00	0.00	2	1.90	0	0.00
389674046	Charmadhua - Baligonj bazar Road .	3.00	2.20	2.20	0.00	0.00	0.00	1	4.00	3	9.00
389674047	Kazaikata - Narayankhola via Dorbarchar Rd.	3.00	2.80	2.63	0.00	0.17	0.00	3	12.00	2	4.00
389674048	Barailkandi - Ganpaddi Rd.	4.80	2.40	2.40	0.00	0.00	0.00	3	15.60	0	0.00
389674049	Paishkya RHD - Runigoan Darga Bazar Rd.	4.30	1.56	1.56	0.00	0.00	0.00	4	5.46	0	0.00
389674050	Chandrakona-Chalk Baroigachi-Rampur road.	4.30	4.00	4.00	0.00	0.00	0.00	2	12.00	2	4.00
389674051	Lava- Baromaisha UZR road .	4.25	4.30	4.30	0.00	0.00	0.00	6	14.35	1	40.00
389674052	Dhukuria-Baromaishya bazar via Dhamna & Chhatrokona road.	2.60	6.00	6.00	0.00	0.00	0.00	3	21.00	0	0.00
389674053	Baromaisha - Urfa Naya bazar road.	4.80	4.50	4.50	0.00	0.00	0.00	1	6.50	1	60.00
389674056	Chitholia-Kharjan bazar Rd.	4.85	2.65	0.00	2.65	0.00	0.00	3	8.50	0	0.00
389674057	Kharjan bazar-Biharirpar bazar via Medirpar Rd.	4.85	2.40	1.50	0.60	0.30	0.00	2	14.00	1	3.00
389674058	Goregaon-Gourdwar bazar Rd.	4.00	4.50	2.50	2.00	0.00	0.00	2	31.00	0	0.00
389674059	Jankipur-Kazaikata via Baligonj bazar road .	4.85	4.20	0.00	4.20	0.00	0.00	5	42.90	0	0.00
389674060	Kursha master bari - Darga bazar Rd.	4.85	1.60	0.90	0.70	0.00	0.00	1	6.00	0	0.00
389674062	Puabag - Vaitkandi Bazar via Fulpur road .	4.80	3.50	3.50	0.00	0.00	0.00	5	21.40	0	0.00
389674063	Nakla UP - Dhanakusha Bazar road.	4.35	1.70	0.90	0.00	0.80	0.00	1	15.00	0	0.00
389674064	Puabag - Bashati road	4.00	2.20	2.20	0.00	0.00	0.00	1	3.00	0	0.00
389674065	Pathakata- Sailampur via Chalk Pathakata road	4.15	1.50	0.00	1.50	0.00	0.00	1	4.00	2	3.00
389674067	Narayankhola-Debuarchar via Charbasanti Road.	4.80	4.00	1.63	2.37	0.00	0.00	2	28.00	2	170.00
389674068	Dhaka-Sherpur Feeder Road-Krishnapur-Bhurdi Road.	4.10	1.20	1.20	0.00	0.00	0.00	0	0.00	0	0.00
389674069	Chandrakona-Reharchar Road.	3.50	1.50	1.50	0.00	0.00	0.00	0	0.00	0	0.00
389674071	Shibbari bazar-Dakatiakanda road.	4.20	1.13	0.00	1.13	0.00	0.00	0	0.00	0	0.00
VILLAGE ROAD-A TOTAL: 51 Nos. Road			117.28	97.57	18.44	1.27	0.00	84	555.93	22	555.00

ROAD TYPE : VILLAGE ROAD-B

389675003	Char Basanti -Rehai Astadwar Rd.	3.00	2.00	2.00	0.00	0.00	0.00	1	1.00	1	4.00
389675006	Kaburtarmari - Andharia Rd.	3.00	2.10	2.10	0.00	0.00	0.00	1	1.00	0	0.00
389675007	Satugoan - Teghari Rd.	2.80	1.50	1.50	0.00	0.00	0.00	1	1.30	0	0.00
389675008	Baraikandi - Biharirpar Rd.	3.00	1.50	1.50	0.00	0.00	0.00	0	0.00	0	0.00
389675009	Adampur - Biharirpar Rd.	3.00	1.50	1.50	0.00	0.00	0.00	0	0.00	0	0.00
389675010	Dhanakusha- Baitkamari Rd.	3.00	1.50	1.50	0.00	0.00	0.00	0	0.00	0	0.00
389675014	Adampur-Gazaria road .	3.00	0.50	0.50	0.00	0.00	0.00	1	13.00	0	0.00
389675015	Ganapaddi-Gozaria road .	2.80	1.50	1.50	0.00	0.00	0.00	1	33.00	0	0.00
389675016	Pipri road .	2.80	1.00	1.00	0.00	0.00	0.00	0	0.00	0	0.00
389675017	Chitholia-Gozaria road .	2.00	3.20	3.20	0.00	0.00	0.00	0	0.00	0	0.00
389675018	Nakla bazar-Kursha Bhadagair via doripara road .	3.00	1.50	1.50	0.00	0.00	0.00	0	0.00	0	0.00
389675019	Paishkya-Lava road .	3.00	0.70	0.70	0.00	0.00	0.00	0	0.00	0	0.00
389675021	Gazaria Eidgah - Baraikandi Via Chandpur	2.80	1.60	1.60	0.00	0.00	0.00	1	22.00	0	0.00
389675022	Bibirchar bazar - Sailampur Via Konabari	3.20	1.40	1.40	0.00	0.00	0.00	0	0.00	0	0.00
389675023	Pathakata - Kurerpar Road	1.80	1.10	1.10	0.00	0.00	0.00	0	0.00	0	0.00
389675024	Bazidbari - Poabag Rd.	2.10	0.91	0.91	0.00	0.00	0.00	0	0.00	0	0.00
389675025	Biharirpar Road	2.80	1.35	1.35	0.00	0.00	0.00	0	0.00	0	0.00
389675026	Char madhua - Hatimara Road	2.00	1.40	1.40	0.00	0.00	0.00	1	12.00	0	0.00
389675027	Talki-Bottala-Dargar bazar Rd.	3.00	1.20	1.20	0.00	0.00	0.00	0	0.00	0	0.00
389675029	Marakanda - Bousha Kabutarmary Road	3.20	2.15	2.15	0.00	0.00	0.00	0	0.00	0	0.00
389675030	Pathakata bazar-Namapara(Kayakuri) road.	3.00	2.50	2.50	0.00	0.00	0.00	0	0.00	2	18.00

BASIC INFORMATION OF ROAD

DIVISION : DHAKA

DISTRICT : SHERPUR

ROAD CODE	ROAD NAME	CREST WIDTH (m)	TOTAL LENGTH (Km)	SURFACE TYPE-WISE BREAKE-UP (Km)				STRUCTURE		EXISTING GAP		
				EARTHEN	FLEXIBLE PAVEMENT (BC)	BRICK PAVEMENT (WBM/HBB/BFS)	RIGID PAVEMENT (CC/RCC)	NUMBER	SPAN (m)	NUMBER	SPAN (m)	
1	2	3	4	5	6	7	8	9	10	11	12	
389675031	Dudher char-Kayakuri Kandapara road.	3.00	1.50	1.50	0.00	0.00	0.00	0	0.00	1	10.00	
389675032	Chandrakona T&T office-Basuralga Pucca Road	3.00	1.50	1.50	0.00	0.00	0.00	0	0.00	0	0.00	
389675033	Taltali Bazar - Bibirchar Pucca Road	3.00	2.10	2.10	0.00	0.00	0.00	1	2.00	0	0.00	
389675034	Chandrokona to Sherpur UZR - Rouha Bazar via Bashuralga Road	4.00	2.60	0.60	1.50	0.50	0.00	1	1.00	0	0.00	
389675035	Pathakata bazar - Dudher Char Road.	4.20	1.20	1.20	0.00	0.00	0.00	1	20.00	1	10.00	
389675036	Pathakata-Kandapara road.	3.20	1.05	1.05	0.00	0.00	0.00	1	6.00	0	0.00	
389675037	Char basanti east-Singimari road.	2.50	1.20	1.20	0.00	0.00	0.00	0	0.00	1	18.00	
389675038	R&H road(Chitolia)-Kharjan bazar via Chairman bari road.	3.50	2.00	2.00	0.00	0.00	0.00	0	0.00	2	7.00	
389675039	Bousha-Kunua bazar via Andaria road.	2.50	1.80	1.80	0.00	0.00	0.00	0	0.00	1	10.00	
389675040	Char basanti-Matkhola road.	4.00	1.00	1.00	0.00	0.00	0.00	0	0.00	1	70.00	
389675041	Debuarchar road-Sikderpara ferry ghat road.	4.20	1.60	1.60	0.00	0.00	0.00	0	0.00	1	9.00	
389675042	Chalk baraigachi-Basur alga road.	3.50	1.50	1.50	0.00	0.00	0.00	0	0.00	1	2.00	
389675043	Fulpur-Basati via baro pagla road.	3.50	1.85	1.85	0.00	0.00	0.00	0	0.00	1	12.00	
389675044	Ramerkandi-Miskipara road.	3.50	1.50	1.50	0.00	0.00	0.00	0	0.00	1	8.00	
389675045	Kharjan to Medirpar road-Dakatiakanda steel bridge road.	3.00	2.00	2.00	0.00	0.00	0.00	0	0.00	2	18.00	
389675046	Baraikandi pucca road-Dakatiakanda road.	4.00	2.00	2.00	0.00	0.00	0.00	0	0.00	0	0.00	
389675047	Mozakanda-Pipri road .	2.80	2.50	2.50	0.00	0.00	0.00	0	0.00	0	0.00	
VILLAGE ROAD-B TOTAL: 38 Nos. Road				61.01	59.01	1.50	0.50	0.00	11	112.30	16	196.00
NAKLA UPAZILA TOTAL: 111 Nos. Road				314.32	214.75	94.10	5.47	0.00	216	1869.81	50	1286.00