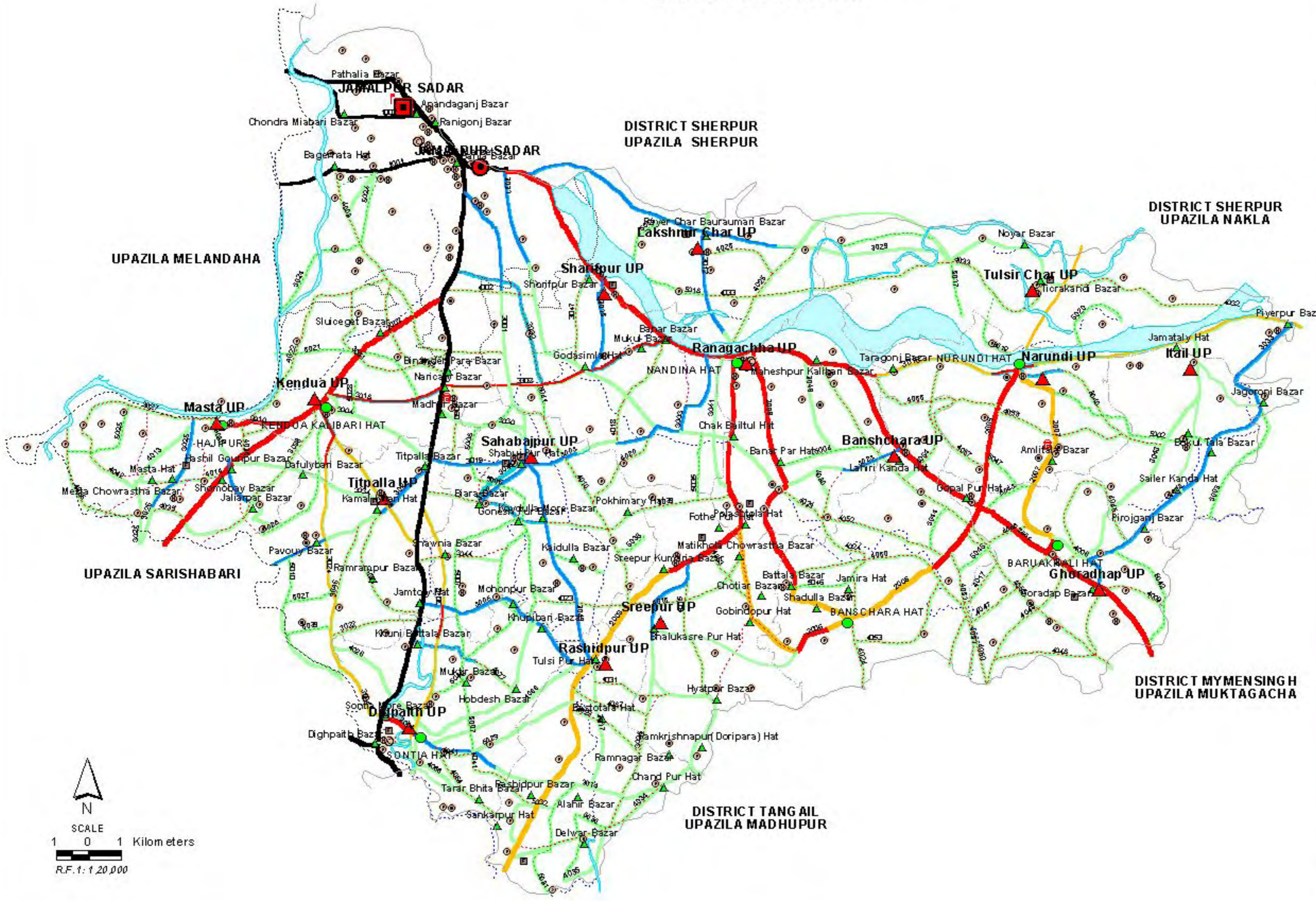


ROAD MAP JAMALPUR SADAR UPAZILA JAMALPUR DISTRICT



LEGEND

Administrative Boundary

- International Boundary
- District Boundary
- Upazila Boundary
- Union Boundary
- Municipal Boundary

Administrative HQs

- District HQ
- Upazila HQ
- Union HQ

Physical Infrastructures

- National Highways
- Regional Highways
- Zila Road
- Upazila Road (Pucca)
- Upazila Road (Katcha)
- Union Road (Pucca)
- Union Road (Katcha)
- Village Road A (Pucca)
- Village Road A (Katcha)
- Village Road B (Pucca)
- Village Road B (Katcha)
- Paurashava Road
- Railway Network
- Embankment
- Telecommunication line
- Power Transmission Line

Natural Features

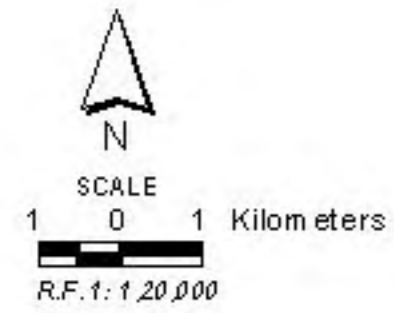
- Wide River
- Water Bodies
- Sandy Area
- Khal
- Forest
- Hill

Socio-Economic Infrastructures

- Growth Centre
- Small Hat/Bazar
- Police Station
- Upazila Health Complex
- Family welfare Centre
- Community Clinic
- Post Office
- College
- High School
- Primary School
- Madrasa
- Mosque
- Ashrayan/Basari
- Temple

Compiled from: USGS Topographic Maps 1964-65, Landsat TM 1984, GPS Survey 1996 and Field Checking Information 2007.
Projection: Universal Transverse Mercator

PREPARED BY: GIS UNIT
LOCAL GOVERNMENT ENGINEERING DEPARTMENT



BASIC INFORMATION OF ROAD

DIVISION : DHAKA

DISTRICT : JAMALPUR

ROAD CODE	ROAD NAME	CREST WIDTH (m)	TOTAL LENGTH (Km)	SURFACE TYPE-WISE BREAK-UP (Km)				STRUCTURE		EXISTING GAP	
				EARTHEN	FLEXIBLE PAVEMENT (BC)	BRICK PAVEMENT (WBM/HBB/BFS)	RIGID PAVEMENT (CC/RCC)	NUMBER	SPAN (m)	NUMBER	SPAN (m)
1	2	3	4	5	6	7	8	9	10	11	12

UPAZILA : JAMALPUR-S

ROAD TYPE : UPAZILA ROAD

339362001	Jamalpur - Bharukhali (J-4Road).	7.32	25.86	0.00	25.86	0.00	0.00	57	145.35	0	0.00	
339362002	Kendua Kalibari G. C - Bausi G. C. Rd.	7.32	11.80	0.00	11.80	0.00	0.00	15	73.50	0	0.00	
339362003	Nandina G.C - Dhanbari G. C Road [Jamalpur part].	7.32	21.30	12.85	0.98	7.47	0.00	49	121.55	23	29.50	
339362004	Nurundi G.C.- Jamalpur-Checua-Moktagasa D.R.at Gopalpur.	7.32	4.58	0.00	4.58	0.00	0.00	12	30.10	0	0.00	
339362005	Banschara G.C -Jamalpur -Chacua-Moktagasa D.R at Gopalpur.	4.50	7.65	5.40	0.00	2.25	0.00	12	37.30	0	0.00	
339362006	Bharuakhali G.C-Narundi G.C.	4.20	7.60	7.10	0.50	0.00	0.00	7	21.45	1	1.50	
339362007	Nandina G.C.-Baschara GC	4.80	9.89	1.89	1.38	6.63	0.00	28	55.20	3	3.00	
339362008	Kenduakalibari G.C- Hajipur G.C.	6.50	2.20	0.00	2.20	0.00	0.00	1	0.60	0	0.00	
339362009	Kendua Kalibari G.C. to Jamalpur-Checua-Moktagasa D.R. at Hamidpur	5.00	12.20	2.00	7.55	2.65	0.00	36	78.57	0	0.00	
339362010	Kendua Kalibari GC- Sontia G.C.	4.00	12.50	10.45	0.80	1.25	0.00	14	51.64	0	0.00	
339362011	Narundi G.C- Chandakona G.C Road [Jamalpur part].	3.50	6.05	6.05	0.00	0.00	0.00	5	67.20	3	440.00	
339362013	Kendua G.C - Jamalpur-Modhupur NHW at Kamal khan more.	4.88	5.65	4.60	0.90	0.15	0.00	7	5.48	4	4.00	
339362014	Sontia G.C -Jamalpur-Modhupur NHW at Titpallah.	3.66	5.50	4.50	1.00	0.00	0.00	23	24.21	3	13.00	
339362015	Astadur G.C-Piarpur Bazar-D .R at Kanil.	4.27	15.00	12.60	1.60	0.80	0.00	15	16.60	0	0.00	
UPAZILA ROAD TOTAL: 14 Nos. Road				147.78	67.43	59.14	21.20	0.00	281	728.75	37	491.00

ROAD TYPE : UNION ROAD

339363001	Shahbazpur U.P to Nandina G. C.	4.88	11.35	3.93	0.70	6.73	0.00	12	41.95	11	16.00	
339363002	Rashidpur U. P to Jamtala bazar.	3.88	6.70	0.00	6.70	0.00	0.00	25	53.61	0	0.00	
339363003	Nandina G. C to Lakshmirchar U.P Road.	4.00	4.50	0.50	4.00	0.00	0.00	10	75.54	0	0.00	
339363004	Digpaith U.P to Ram Krishnapur bazar Road Via Chanpur bazar.	4.00	11.20	8.78	0.00	2.43	0.00	21	52.35	4	4.90	
339363005	Sharifpur U. P to Godashimla Bazar	4.00	2.89	0.00	0.48	2.41	0.00	3	15.45	0	0.00	
339363006	Rashidpur U.P to Elahir bazar road.	4.00	5.00	5.00	0.00	0.00	0.00	6	4.20	8	46.00	
339363007	Shabazpur U.P to Titpallah bazar road.	4.27	3.25	0.00	3.25	0.00	0.00	19	14.92	0	0.00	
339363008	Banschara U.P to Upazila H/Q at Bania Bazar.	4.00	23.75	19.95	1.00	2.80	0.00	17	61.90	21	23.50	
339363009	Masta U.P to Bhatara bazar road.	4.00	4.90	1.40	3.50	0.00	0.00	6	5.10	0	0.00	
339363010	Tulshichar U.P to upazila H/Q at Ferryghat road.	4.25	17.36	7.36	10.00	0.00	0.00	11	115.00	1	100.00	
339363011	Shahbazpur U.P to Madhur bazar road.	4.26	3.00	3.00	0.00	0.00	0.00	0	0.00	0	0.00	
339363012	Ghoradhap U.P to Piarpur bazar road.	4.26	11.90	0.00	7.40	4.50	0.00	6	34.00	0	0.00	
339363013	Titpalla U. P to Hashil Gouripur bazar road.	4.27	4.82	4.82	0.00	0.00	0.00	7	11.70	3	4.50	
339363014	Mesta U. P to Jaliarpur bazar road.	3.66	5.50	3.45	0.00	2.05	0.00	4	5.70	2	5.00	
339363016	Shabajpur U.P to Bearabazar road.	4.00	2.80	0.00	0.00	2.80	0.00	4	3.80	0	0.00	
339363017	Itail U.P to Bharuakhali G.C road.	3.22	8.18	7.93	0.25	0.00	0.00	0	0.00	0	0.00	
339363019	Rashidpur UP to Upazila H/Q at Railstation via Shahbajpur U.P	4.28	14.90	4.35	1.75	8.80	0.00	20	77.23	15	15.50	
339363020	Digpaith U.P to Tulshipur bazar road.	4.00	4.50	4.50	0.00	0.00	0.00	5	19.80	0	0.00	
339363021	Sreepur U.P to Ramkrishnapur bazar Road.	4.00	5.20	4.80	0.00	0.40	0.00	1	3.00	1	4.57	
339363022	Sreepur U.P to Sreepur kumaria bazar	4.00	4.10	0.00	0.00	4.10	0.00	6	11.05	3	3.00	
339363023	Digpaith U. P to Khupibari bazar road.	3.66	6.20	6.20	0.00	0.00	0.00	15	19.16	9	18.80	
339363025	Titpalla U.P to Titpalla bazar road.	4.00	1.80	0.04	0.00	1.76	0.00	4	24.45	4	1.80	
339363026	Titpalla U.P to Bhatara U.P road (Jamalpur part).	4.00	4.82	2.03	0.00	2.79	0.00	3	10.10	13	6.00	
339363027	Kendua Kalibari UP - Titpalla Bazar Road.	4.27	4.54	4.54	0.00	0.00	0.00	6	29.40	12	7.20	
339363028	Digpaith U.P to Sankarpur bazar road.	3.20	6.00	6.00	0.00	0.00	0.00	2	1.20	12	12.40	
339363029	Seerpur U.P to Banschara bazar road.	3.00	4.10	4.10	0.00	0.00	0.00	6	4.35	2	2.00	
339363030	Itail U.P to Jagoroni bazar.	3.00	3.00	3.00	0.00	0.00	0.00	1	12.00	3	80.00	
339363031	Itail U.P to Sluice gate bazar	3.00	6.35	6.35	0.00	0.00	0.00	4	14.00	0	0.00	
UNION ROAD TOTAL: 28 Nos. Road				192.61	112.02	39.03	41.56	0.00	224	720.96	124	351.17

BASIC INFORMATION OF ROAD

DIVISION : DHAKA

DISTRICT : JAMALPUR

ROAD CODE	ROAD NAME	CREST WIDTH (m)	TOTAL LENGTH (Km)	SURFACE TYPE-WISE BREAK-UP (Km)				STRUCTURE		EXISTING GAP	
				EARTHEN	FLEXIBLE PAVEMENT (BC)	BRICK PAVEMENT (WBM/HBB/BFS)	RIGID PAVEMENT (CC/RCC)	NUMBER	SPAN (m)	NUMBER	SPAN (m)
1	2	3	4	5	6	7	8	9	10	11	12

ROAD TYPE : VILLAGE ROAD-A

339364002	Polisha R&H - DC Road	4.15	2.60	2.60	0.00	0.00	0.00	0	0.00	0	0.00
339364003	Kochagar R&H - Rashidpur Road	4.50	7.60	7.60	0.00	0.00	0.00	0	0.00	0	0.00
339364009	Chandpur - Madarpur Road	3.96	2.00	2.00	0.00	0.00	0.00	0	0.00	0	0.00
339364010	Shahbazpur Tohshil office - GCCR	4.26	7.00	7.00	0.00	0.00	0.00	0	0.00	0	0.00
339364014	Gouripur - Krishtapur Ghat Road	4.27	4.00	1.60	2.40	0.00	0.00	0	0.00	0	0.00
339364015	Sreepur - Hyaitpur bazar Road.	4.30	7.30	7.30	0.00	0.00	0.00	0	0.00	0	0.00
339364016	Bhagra - GCCR	4.27	4.50	4.50	0.00	0.00	0.00	0	0.00	0	0.00
339364017	Haripur - Baithamari	4.20	4.60	4.60	0.00	0.00	0.00	0	0.00	0	0.00
339364018	Joyrampur - Berapathlia Road	4.27	4.30	4.30	0.00	0.00	0.00	0	0.00	0	0.00
339364020	Pakhimari to Ronorampur	3.75	2.25	2.25	0.00	0.00	0.00	1	2.00	0	0.00
339364021	Kamal Khan Hat to R&H via Sounia & Pinderhati	4.26	4.25	4.25	0.00	0.00	0.00	1	0.90	1	12.00
339364022	Tatulia to Mohadanga	4.00	6.00	6.00	0.00	0.00	0.00	1	0.45	0	0.00
339364023	Mohonpur Bazar to Sreepur Bazar	3.50	3.10	3.10	0.00	0.00	0.00	0	0.00	1	2.50
339364025	Nandina to Khonua	4.00	3.48	3.48	0.00	0.00	0.00	2	4.00	1	160.00
339364026	Baruamari to Charpara	2.50	4.00	4.00	0.00	0.00	0.00	0	0.00	0	0.00
339364027	Khonibotala to Hobdesh	3.00	3.56	3.56	0.00	0.00	0.00	0	0.00	2	52.00
339364029	Pakullah to Ramnagar	3.00	2.44	2.44	0.00	0.00	0.00	0	0.00	2	51.00
339364031	Tailan to Bhluaka road	2.90	2.80	2.80	0.00	0.00	0.00	3	1.80	0	0.00
339364032	Digrerchar to Tulshirchar	3.25	10.20	10.20	0.00	0.00	0.00	1	0.60	0	0.00
339364033	Rehai Gojaria to Tulsherchar	3.00	12.00	12.00	0.00	0.00	0.00	3	2.70	3	90.00
339364034	Delwar Bazar to Chanpur	3.00	7.52	7.52	0.00	0.00	0.00	2	7.00	2	39.00
339364035	FRB at Jhowram to Aronghati	3.50	9.00	8.00	1.00	0.00	0.00	3	2.70	2	90.00
339364036	Baroipara to Kalidaherpara	5.00	1.20	1.20	0.00	0.00	0.00	1	0.60	0	0.00
339364037	Jokerpera to Kalidaherper	4.00	0.80	0.80	0.00	0.00	0.00	0	0.00	0	0.00
339364039	Hazipur High School to Hazipur Dakhil Madrasha	3.00	1.00	0.00	0.00	1.00	0.00	0	0.00	0	0.00
339364040	Bhaduripara Bundh to Fulbaria	3.00	2.00	2.00	0.00	0.00	0.00	0	0.00	0	0.00
339364041	Taravita to Rashidpur	3.50	4.50	4.50	0.00	0.00	0.00	1	9.00	2	5.00
339364042	Mesta Dhulibari Ghat to Chanderhowra	3.00	5.00	5.00	0.00	0.00	0.00	0	0.00	3	110.00
339364043	Hashil Jamtola to Purba Kaltapara	3.00	6.00	6.00	0.00	0.00	0.00	3	1.80	0	0.00
339364044	R&H at Dignait to Motorpara	3.00	8.50	8.50	0.00	0.00	0.00	3	2.70	2	35.00
339364045	Bharuakhali to Rajapur via Dakhalpur	4.00	5.40	5.40	0.00	0.00	0.00	2	7.90	4	17.50
339364046	Joka to Jhawla via Kutup Bari	4.00	2.16	2.16	0.00	0.00	0.00	2	9.60	3	6.00
339364047	Bharuakhali to Horipur via Shaikahbari	4.00	3.17	3.17	0.00	0.00	0.00	0	0.00	5	25.60
339364048	Ghoradhap to Bonda Chithalia via Maderpur	4.00	5.36	5.36	0.00	0.00	0.00	3	1.80	2	30.00
339364049	Bharuakhali to Shorekura via Idilpur	4.00	4.39	4.39	0.00	0.00	0.00	2	1.80	1	25.00
339364050	Bat Tola to Jigatola via Jamira - Baithamary & Jhawla	4.00	8.00	8.00	0.00	0.00	0.00	1	9.00	3	73.50
339364051	Jhawla to Sharkura via Jigatola	4.20	4.14	4.14	0.00	0.00	0.00	2	1.20	3	28.00
339364052	Shankhola to Banarerpar via Faridpur - Boroitair	4.20	4.00	4.00	0.00	0.00	0.00	1	9.00	4	46.00
339364053	Boithamari to Bashchara via Kother Bazar & Purba Bashchara	4.00	4.00	4.00	0.00	0.00	0.00	0	0.00	2	40.00
339364054	Laherikanda to Kochan Dhara via Mohanpur	4.00	6.00	6.00	0.00	0.00	0.00	2	1.20	3	28.00
339364055	Moheshpur to Bandah Chithalia via Nowabpur & Jhawla	3.60	13.14	13.14	0.00	0.00	0.00	2	1.50	2	11.00
339364056	Kanil to Brahma Uttar Near FRB	3.60	6.00	6.00	0.00	0.00	0.00	0	0.00	1	20.00
339364057	Kachandhara to Aralia near FRB	3.50	3.17	3.17	0.00	0.00	0.00	0	0.00	1	20.00
339364058	FRB at Narundi - Gopalpur road to Shoilerkandah via Bonpara	4.20	4.13	4.13	0.00	0.00	0.00	3	8.70	1	6.00
339364060	Narikely to Mirzapur	4.30	2.38	2.38	0.00	0.00	0.00	1	0.60	3	9.00
339364061	Pingalhati to Nakati via Kutamoni	3.60	8.00	8.00	0.00	0.00	0.00	1	9.00	1	3.00
339364062	Parpara at R&H to Sattayapir Bazar via Dhupakuri	3.00	8.00	8.00	0.00	0.00	0.00	0	0.00	2	5.00
339364063	FRB at Sreepur to Modhupur via Matikhola	3.60	1.96	1.96	0.00	0.00	0.00	0	0.00	1	25.00
339364064	Suntia to Gupinathpur road	3.60	1.60	1.60	0.00	0.00	0.00	0	0.00	1	25.00
339364067	Tulshipur to Boalmari road	3.60	2.46	2.46	0.00	0.00	0.00	0	0.00	2	70.00
339364068	Nandina Dhanbari FRB at Palastola to Baschara G.C.	7.32	4.50	4.50	0.00	0.00	0.00	6	15.70	4	7.50
339364070	Bamanzi to Sultan Nagar road	4.00	6.00	6.00	0.00	0.00	0.00	0	0.00	3	26.00
339364071	Mesta Bazar to Bhatara Bazar via Tonky	4.00	4.50	4.50	0.00	0.00	0.00	0	0.00	0	0.00
339364072	Hazipur bazar to Chanderhawra via Arong Hati	2.00	8.50	8.50	0.00	0.00	0.00	0	0.00	0	0.00

BASIC INFORMATION OF ROAD

DIVISION : DHAKA

DISTRICT : JAMALPUR

ROAD CODE	ROAD NAME	CREST WIDTH (m)	TOTAL LENGTH (Km)	SURFACE TYPE-WISE BREAK-UP (Km)				STRUCTURE		EXISTING GAP		
				EARTHEN	FLEXIBLE PAVEMENT (BC)	BRICK PAVEMENT (WBM/HBB/BFS)	RIGID PAVEMENT (CC/RCC)	NUMBER	SPAN (m)	NUMBER	SPAN (m)	
1	2	3	4	5	6	7	8	9	10	11	12	
339364074	Jangalpara to Godashimla road via Shital Kaursha	5.00	10.00	2.50	0.50	7.00	0.00	4	13.20	0	0.00	
339364075	Hazipur Bazar to Mesta Helth Centre	4.26	2.50	2.50	0.00	0.00	0.00	2	2.60	0	0.00	
339364076	Titpallah Shemultali to Pakhirmari via Beara & Goneshpur bazar.	3.40	10.10	8.10	0.00	2.00	0.00	7	46.95	0	0.00	
339364077	Norundi to Shailerkander via Bonpara	3.00	10.00	8.50	1.50	0.00	0.00	3	14.00	2	6.00	
339364078	Hamidpur to Khalishakuri	4.00	5.00	4.00	1.00	0.00	0.00	0	0.00	0	0.00	
339364079	Naranpur at R&H to Goneshpur Bazar	4.00	4.50	4.50	0.00	0.00	0.00	4	6.80	1	15.00	
339364080	Shabazpur to Mirzapur	4.00	4.70	4.70	0.00	0.00	0.00	4	8.00	0	0.00	
339364081	Mirzapur to Baushi	4.00	4.80	4.80	0.00	0.00	0.00	5	27.00	0	0.00	
339364082	Hyaitpur more - Rashidpur.	3.60	4.10	4.10	0.00	0.00	0.00	0	0.00	0	0.00	
339364083	Kendua U.P to Gouripur Samabai bazar road.	4.00	8.80	8.80	0.00	0.00	0.00	6	6.80	1	3.00	
339364084	Sharifpur U.p to Godashimla bazar via Shital Kursha	4.00	5.20	5.00	0.00	0.20	0.00	2	15.00	0	0.00	
339364085	Banchara G.C to Banchara U.P.at Lahirikanda.	3.00	10.88	10.88	0.00	0.00	0.00	2	22.31	1	20.00	
339364086	Gobindopur Hat to Hyatpur bazar road.	3.00	3.60	3.60	0.00	0.00	0.00	4	16.20	5	5.00	
VILLAGE ROAD-A TOTAL: 67 Nos. Road				348.64	332.04	6.40	10.20	0.00	96	292.11	83	1242.60

ROAD TYPE : VILLAGE ROAD-B

339365002	Narundi - Hindupara Pairpur Road	3.66	6.00	6.00	0.00	0.00	0.00	0	0.00	0	0.00	
339365003	Bowalmari - Bakoltola bazar Rd	4.26	3.70	3.70	0.00	0.00	0.00	0	0.00	0	0.00	
339365004	Banarper - Gurar Kanda Road	4.27	2.92	2.92	0.00	0.00	0.00	0	0.00	0	0.00	
339365006	Jangalpara to Rashidpur road via Godashimla	4.26	8.23	6.83	0.00	1.40	0.00	0	0.00	0	0.00	
339365007	Aulai Sreekrishnapur to Tararvitaroad.	4.26	7.80	7.80	0.00	0.00	0.00	0	0.00	0	0.00	
339365008	Aulai Mohonpur - Habdes	4.00	4.50	4.50	0.00	0.00	0.00	0	0.00	0	0.00	
339365010	Puglai - Silkura	4.57	4.55	4.55	0.00	0.00	0.00	0	0.00	0	0.00	
339365011	Aripur - Sarifpur	4.27	2.50	2.50	0.00	0.00	0.00	0	0.00	0	0.00	
339365015	Char jatharthapur - Char Gazaria	4.00	1.79	1.79	0.00	0.00	0.00	0	0.00	0	0.00	
339365016	Char jatharapur - Char LaxmiKhunua Road	4.00	5.00	5.00	0.00	0.00	0.00	0	0.00	0	0.00	
339365017	Garamara - Tabirchar	3.00	5.45	5.45	0.00	0.00	0.00	0	0.00	0	0.00	
339365019	Narundi Ferryghat - Duatola Road	2.90	2.60	2.60	0.00	0.00	0.00	0	0.00	0	0.00	
339365020	Mirapur - Digreer char	2.90	1.80	1.80	0.00	0.00	0.00	0	0.00	0	0.00	
339365021	Nisindi - Char Kumri	4.27	4.50	4.50	0.00	0.00	0.00	0	0.00	0	0.00	
339365023	Ramnagar - Jalalerpur	3.90	2.90	2.90	0.00	0.00	0.00	0	0.00	0	0.00	
339365024	Ramnagar - Rashidpur Road	4.00	7.27	7.27	0.00	0.00	0.00	0	0.00	0	0.00	
339365025	Aranghati - Millikpur	4.27	2.70	2.70	0.00	0.00	0.00	0	0.00	0	0.00	
339365026	Sonakata - Daher para	4.00	2.60	2.60	0.00	0.00	0.00	0	0.00	0	0.00	
339365027	Balarampur - Kastashinga Rd	4.27	2.00	2.00	0.00	0.00	0.00	0	0.00	0	0.00	
339365028	Sonakata - Keudua Kalibari Rd	3.75	1.20	1.20	0.00	0.00	0.00	0	0.00	0	0.00	
339365030	Ramnagar - ChakGopinathpur Rd	4.26	3.50	3.50	0.00	0.00	0.00	0	0.00	0	0.00	
339365031	Rashidpur - Chak Gopinathpur	4.00	3.60	3.60	0.00	0.00	0.00	0	0.00	0	0.00	
339365034	Mohanpur - Sreepur Rd	3.50	3.10	3.10	0.00	0.00	0.00	0	0.00	0	0.00	
339365035	Fatepur - Ranarampur Rd	3.80	1.65	1.65	0.00	0.00	0.00	0	0.00	0	0.00	
339365036	Paushimar - Village Road	3.50	1.20	1.20	0.00	0.00	0.00	0	0.00	0	0.00	
339365038	Kaidala - Village Road	4.00	1.50	1.50	0.00	0.00	0.00	0	0.00	0	0.00	
339365039	Silkuria village Road	4.50	1.10	1.10	0.00	0.00	0.00	0	0.00	0	0.00	
339365041	Godashimla High School-Danipara	3.26	4.00	0.00	0.00	4.00	0.00	0	0.00	3	4.00	
339365042	Goziapara to Charakati via Suborna Khila	3.50	4.50	4.50	0.00	0.00	0.00	0	0.00	2	6.00	
339365043	Gopalpur to Helencha	3.50	4.50	4.50	0.00	0.00	0.00	0	0.00	2	13.00	
339365044	Jhawla to Shankhola	4.20	3.00	3.00	0.00	0.00	0.00	0	0.00	1	3.00	
339365045	Jhawla to Jigatola road	4.20	8.00	8.00	0.00	0.00	0.00	0	0.00	1	40.00	
339365046	Bottala to Purba Bash Chara road	4.50	12.00	12.00	0.00	0.00	0.00	0	0.00	1	10.00	
339365047	Aralia to Helencha road	4.00	4.50	4.50	0.00	0.00	0.00	0	0.00	1	6.00	
339365048	Purbapar Dighuli to Hobdesh	4.00	4.50	4.50	0.00	0.00	0.00	0	0.00	2	52.00	
VILLAGE ROAD-B TOTAL: 35 Nos. Road				140.66	135.26	0.00	5.40	0.00	0	0.00	13	134.00

BASIC INFORMATION OF ROAD

DIVISION : DHAKA

DISTRICT : JAMALPUR

ROAD CODE	ROAD NAME	CREST WIDTH (m)	TOTAL LENGTH (Km)	SURFACE TYPE-WISE BREAKE-UP (Km)				STRUCTURE		EXISTING GAP	
				EARTHEN	FLEXIBLE PAVEMENT (BC)	BRICK PAVEMENT (WBM/HBB/BFS)	RIGID PAVEMENT (CC/RCC)	NUMBER	SPAN (m)	NUMBER	SPAN (m)
1	2	3	4	5	6	7	8	9	10	11	12
JAMALPUR-S UPAZILA TOTAL: 144 Nos. Road			829.69	646.75	104.57	78.37	0.00	601	1741.82	257	2218.77

ROAD MAP MADARGANJ UPAZILA JAMALPUR DISTRICT

LEGEND

Administrative Boundary

- International Boundary
- District Boundary
- - - - - Upazila Boundary
- · · · · Union Boundary
- · · · · Municipal Boundary

Administrative HQs

- District HQ
- Upazila HQ
- ▲ Union HQ

Physical Infrastructures

- National Highways
- Regional Highways
- Zila Road
- Upazila Road (Pucca)
- Upazila Road (Katcha)
- Union Road (Pucca)
- Union Road (Katcha)
- · · · · Village Road A (Pucca)
- · · · · Village Road A (Katcha)
- · · · · Village Road B (Pucca)
- · · · · Village Road B (Katcha)
- · · · · Paurashava Road
- Railway Network
- Embankment
- Telecommunication line
- Power Transmission Line

Natural Features

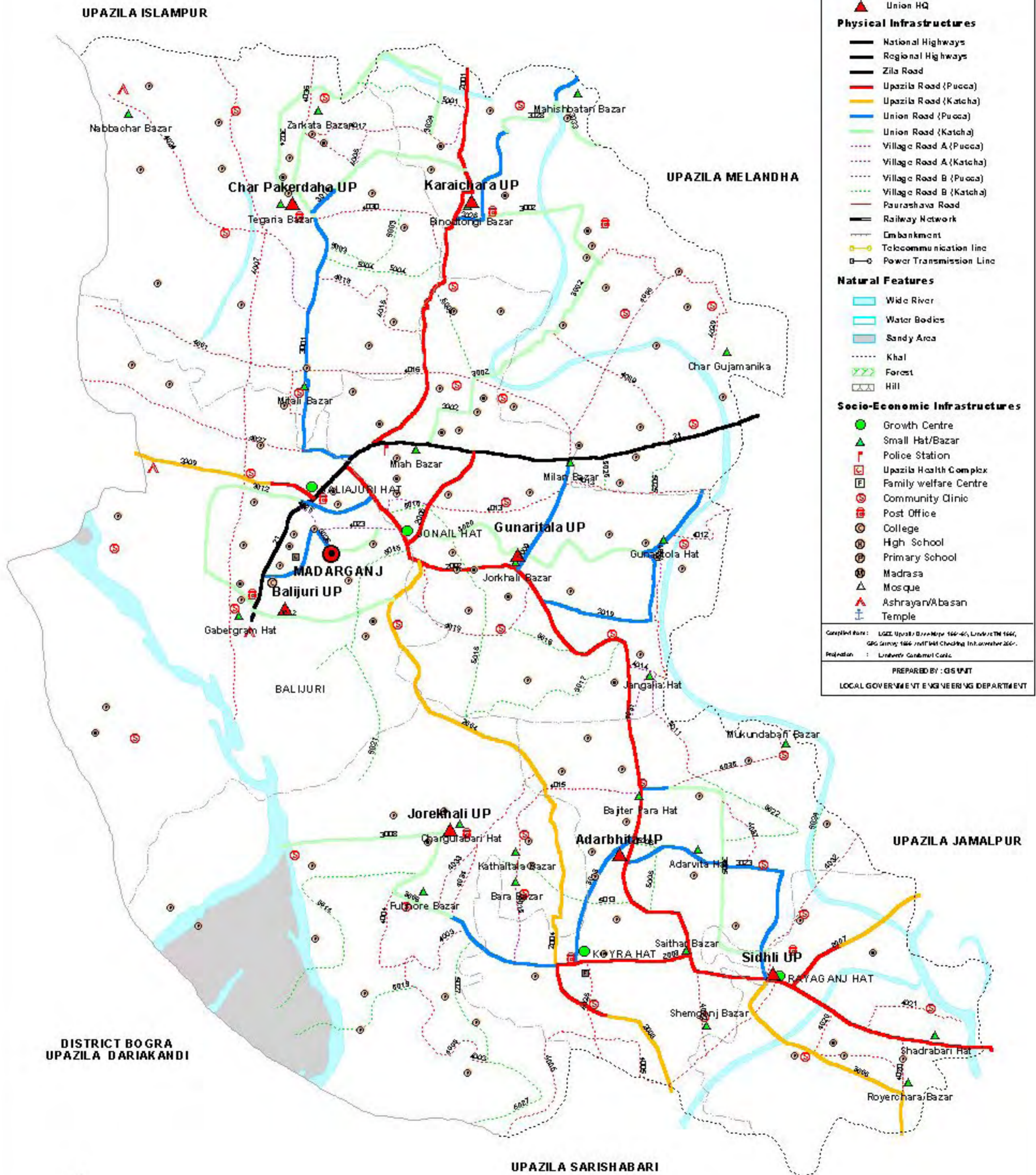
- Wide River
- Water Bodies
- Sandy Area
- Khal
- Forest
- Hill

Socio-Economic Infrastructures


- Growth Centre
- ▲ Small Hat/Bazar
- Police Station
- Upazila Health Complex
- Family welfare Centre
- Community Clinic
- Post Office
- College
- High School
- Primary School
- Madrasa
- Mosque
- Ashrayan/Wabasan
- Temple

Compiled from: LGED Upazila Development Map 199-20, Scale 1:50,000
GPS Survey 1999 and Map Checking In November 2001.
Production: University Computer Centre.

PREPARED BY: GIS UNIT
LOCAL GOVERNMENT ENGINEERING DEPARTMENT



SCALE



R.F: 1:73000

BASIC INFORMATION OF ROAD

DIVISION : DHAKA

DISTRICT : JAMALPUR

ROAD CODE	ROAD NAME	CREST WIDTH (m)	TOTAL LENGTH (Km)	SURFACE TYPE-WISE BREAK-UP (Km)				STRUCTURE		EXISTING GAP	
				EARTHEN	FLEXIBLE PAVEMENT (BC)	BRICK PAVEMENT (WBM/HBB/BFS)	RIGID PAVEMENT (CC/RCC)	NUMBER	SPAN (m)	NUMBER	SPAN (m)
1	2	3	4	5	6	7	8	9	10	11	12

UPAZILA : MADARGANJ

ROAD TYPE : UPAZILA ROAD

339582001	Madergonj- Melandah (J-7) Rd.(Madergonj Part)	7.32	7.78	0.00	7.78	0.00	0.00	13	259.60	0	0.00
339582002	Maderganj - Sareshabari (J-5) Rd.(Madergonj Part)	7.32	20.90	0.00	20.90	0.00	0.00	42	513.30	0	0.00
339582003	Raiganj GC to Koyra G.C Road.	7.32	2.50	0.00	2.50	0.00	0.00	8	95.90	0	0.00
339582004	Jonail G.C - Koyra G.C via Tarta para Rd.	2.00	11.25	11.25	0.00	0.00	0.00	10	149.50	7	145.00
339582005	Jonail bazar to Madergonj - Jamalpur R&H Rd.	4.88	2.20	0.00	2.20	0.00	0.00	2	1.90	0	0.00
339582007	Roygonj G.C - Vabki Bazar R&H Road.(Madergonj part)	4.00	4.13	3.13	1.00	0.00	0.00	4	180.90	0	0.00
339582008	Koyra G.C- Aramnagor G.C Via Khamermagora Rd. (Madergonj part).	3.00	4.90	2.95	1.95	0.00	0.00	2	125.00	4	110.00
339582009	Balijuri G.C - shariakandi G.C road. Via chandpur & Jamthal ghat.	3.00	5.25	5.25	0.00	0.00	0.00	3	26.00	4	136.00
339582010	Rayaganj GC - Simla Bazar RHD Road via Royerchara Bazar Rd. (Madarganj Part)	2.50	4.95	4.95	0.00	0.00	0.00	5	161.00	0	0.00

UPAZILA ROAD TOTAL: 9 Nos. Road 63.86 27.53 36.33 0.00 0.00 89 1513.10 15 391.00

ROAD TYPE : UNION ROAD

339583001	Balijuri G.C - Jharkata Bazar via Charpakerdah U.P Rd. (Madergonj part)	5.00	8.75	2.97	5.78	0.00	0.00	13	182.00	5	260.00
339583002	Jonail Mia Bazar - Koraichara U.P Rd.	3.50	9.05	9.05	0.00	0.00	0.00	7	61.50	1	60.00
339583005	Bajiter para Bazar - Sidhuli U.P Rd.	2.25	5.83	5.33	0.20	0.30	0.00	4	13.00	0	0.00
339583008	Koyra Bazar- Jorkhali U.P Rd. via Khilkati .	2.00	7.27	4.27	3.00	0.00	0.00	5	113.86	0	0.00
339583009	Gonaritola U.P - Milon bazar Rd.	4.88	2.50	0.00	2.50	0.00	0.00	13	21.60	0	0.00
339583012	Balijuri Bazar - Balijuri U.P Rd.	3.50	4.50	4.17	0.33	0.00	0.00	4	17.00	0	0.00
339583013	Adervita U.P (Gazaria More) - Koyra GC Road.	4.00	3.15	2.10	1.05	0.00	0.00	8	57.20	0	0.00
339583014	Teguria bazar -Karaichara U.P Rd.	3.00	3.20	2.80	0.40	0.00	0.00	3	46.20	1	12.10
339583019	Gonaritola U.P(Start J-5 Rd.) - Gunaritala bazar Rd.	4.00	6.50	4.75	0.75	1.00	0.00	17	208.50	0	0.00
339583020	Jonail Bazar - Gonaritola U.P - Gunaritala bazar Rd.	3.50	7.99	7.99	0.00	0.00	0.00	6	234.00	4	450.00
339583023	Raygonj bazar - Adervita U/P. Rd.	4.50	3.90	0.00	3.90	0.00	0.00	3	10.00	0	0.00
339583024	Charpakerdah U.P to Jharkata Bazar.	2.50	2.50	2.50	0.00	0.00	0.00	3	40.00	0	0.00
339583026	Balijuri U.P - Baladbhara Road via Upa-Zila H/Q.	3.00	3.00	1.00	2.00	0.00	0.00	3	7.00	0	0.00
339583028	Koraichara UP (Goghumari) -Mohishbatan Bazar Road	4.88	3.50	1.20	2.30	0.00	0.00	4	134.00	0	0.00
339583032	Balijuri U.p - Jonail Bazar Rd.	2.50	3.40	3.40	0.00	0.00	0.00	1	0.90	2	70.00
339583033	Mohishbatan Bazar - Addrâ UP Road	3.22	3.10	3.10	0.00	0.00	0.00	3	3.80	0	0.00

UNION ROAD TOTAL: 16 Nos. Road 78.14 54.63 22.21 1.30 0.00 97 1150.56 13 852.10

ROAD TYPE : VILLAGE ROAD-A

339584001	Char nagar T.C. road - Mirzzapur Road.	3.50	4.75	4.75	0.00	0.00	0.00	3	80.00	0	0.00
339584003	Kayar Bazar - Char Kamar para Rd.	2.50	4.35	4.35	0.00	0.00	0.00	1	60.00	0	0.00
339584004	Kamar para - Chargolabari U.P Rd.	3.00	1.75	1.75	0.00	0.00	0.00	1	50.00	0	0.00
339584005	Gunar bari - Sarishabari boulder Rd.	2.75	5.13	5.13	0.00	0.00	0.00	2	99.00	0	0.00
339584006	Kumar para - Nalchia Rd.	2.50	1.93	1.43	0.50	0.00	0.00	1	9.00	0	0.00
339584007	Balijuri mahmudpur - Kawalikandi Rd.	3.00	10.87	10.87	0.00	0.00	0.00	1	50.00	1	30.00
339584011	Janggalia bazar - Hemra bari Rd.	3.00	3.12	2.67	0.45	0.00	0.00	1	35.00	0	0.00
339584012	Gunritala - Melandah Thana Border Rd.	3.00	1.75	1.75	0.00	0.00	0.00	1	126.00	0	0.00
339584013	T/Parishad road - Melandah Border Rd .	3.50	8.20	7.20	1.00	0.00	0.00	12	84.50	0	0.00
339584014	Gunaritala bazar -Madergonj - Sarishabari (J-5) Rd.	3.00	4.20	3.20	1.00	0.00	0.00	7	42.00	0	0.00
339584015	Madarganj -Sarishabari (J-5) Rd. to Koira bazar via Bara Bazar Rd.	3.00	7.63	6.63	1.00	0.00	0.00	2	2.00	0	0.00
339584016	Milon bazar -Charnagor Rd.	2.50	6.50	6.50	0.00	0.00	0.00	3	26.40	0	0.00
339584017	Melandah - Madergonj (J-7) Rd. to Jarkata bazar Rd.	3.00	2.15	0.00	0.50	1.65	0.00	1	30.00	0	0.00
339584018	Madergonj - Melandah (J-7) Rd. to- T.C Road	6.50	4.30	2.10	2.20	0.00	0.00	2	29.00	0	0.00
339584019	Jonail Bazae- Jurkhali Bazar Rd.	2.60	4.30	3.88	0.42	0.00	0.00	5	68.33	4	25.00

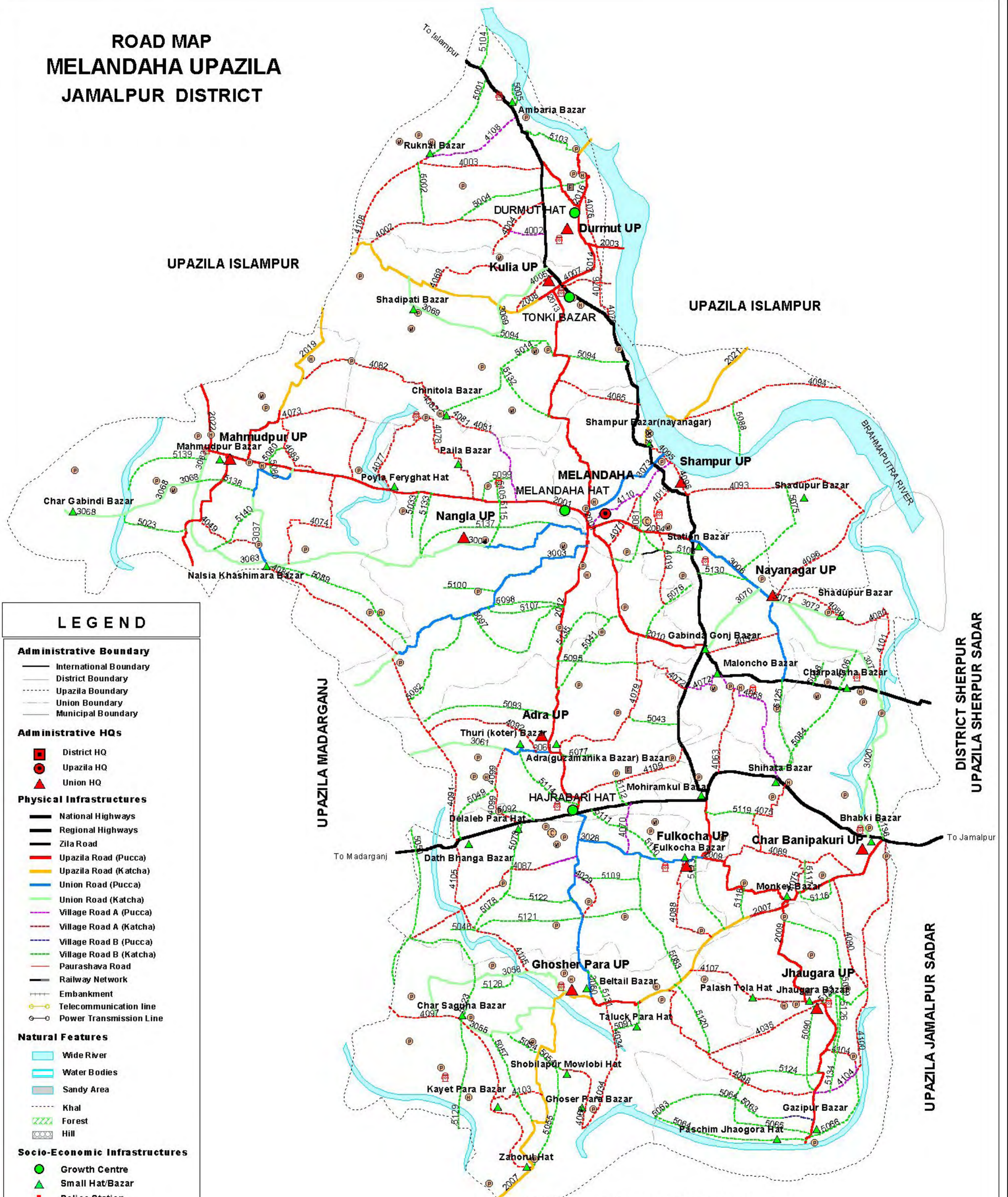
BASIC INFORMATION OF ROAD

DIVISION : DHAKA

DISTRICT : JAMALPUR

ROAD CODE	ROAD NAME	CREST WIDTH (m)	TOTAL LENGTH (Km)	SURFACE TYPE-WISE BREAKE-UP (Km)				STRUCTURE		EXISTING GAP		
				EARTHEN	FLEXIBLE PAVEMENT (BC)	BRICK PAVEMENT (WBM/HBB/BFS)	RIGID PAVEMENT (CC/RCC)	NUMBER	SPAN (m)	NUMBER	SPAN (m)	
1	2	3	4	5	6	7	8	9	10	11	12	
339584020	Madargonj - Sarishabari (J-5) Rd. to Sadrabari Rd.	3.00	4.10	4.10	0.00	0.00	0.00	3	7.70	0	0.00	
339584021	Kistopur ghat to Madargonj-Sarishabari (J-5) Rd.	2.50	2.40	2.40	0.00	0.00	0.00	1	5.00	0	0.00	
339584022	Madargonj - Sarishabari (J-5) Rd. to Shamgonj bazar Rd.	3.00	4.10	3.60	0.50	0.00	0.00	4	5.50	0	0.00	
339584023	Mirza Kasham Govt. Primary School to Jonail Bazar GC road.	4.00	1.90	0.00	1.90	0.00	0.00	2	2.00	0	0.00	
339584024	Charpakerdah kalarbari more - Nabbaichar Road	4.00	6.00	5.00	1.00	0.00	0.00	5	73.80	0	0.00	
339584025	Thana Parishad HQ. - Balijhuri Bazar Road	5.00	0.70	0.00	0.70	0.00	0.00	2	1.80	0	0.00	
339584027	Char Bowla More to Kumaria Asrayon Project Rd.	2.00	6.50	6.50	0.00	0.00	0.00	2	35.00	1	80.00	
339584028	Koyra Patadah more- Char Nandina Rd.	2.50	3.50	3.50	0.00	0.00	0.00	1	42.00	2	80.00	
339584029	Mohisbathan - Chargojmanika Bazar Rd.	3.50	2.74	2.74	0.00	0.00	0.00	1	7.00	0	0.00	
339584030	Fazilpur - Tagoria Rd	2.50	3.50	3.05	0.45	0.00	0.00	2	9.90	0	0.00	
339584031	Jangalia bazar - Madargonj-Sarishabari (J-5) Rd.	3.00	1.00	0.00	1.00	0.00	0.00	1	0.90	0	0.00	
339584032	Madargonj-Sarishabari (J-5) Rd. - Kalibari bazar Rd.	2.00	1.81	1.81	0.00	0.00	0.00	0	0.00	1	25.00	
339584033	Bara bazar - Chargulabari Eid ghamath.	3.00	4.00	4.00	0.00	0.00	0.00	1	30.00	0	0.00	
339584034	Edgha math - Galabari Bazar Rd.	2.50	1.37	1.37	0.00	0.00	0.00	1	0.90	0	0.00	
339584035	Hemrabari - Mukandabari Rd.	2.00	2.50	2.50	0.00	0.00	0.00	2	30.90	0	0.00	
339584036	Jharkata Bazar - Nalchia Pacca Road	2.50	3.03	3.03	0.00	0.00	0.00	0	0.00	0	0.00	
339584037	Adervita bazar - Raygonj adervita U.P road. Via Amjad hossain Advocate	3.00	1.00	1.00	0.00	0.00	0.00	0	0.00	0	0.00	
339584038	Milon bazar - Bagoler road via Jharkata river road.	3.00	5.50	5.50	0.00	0.00	0.00	0	0.00	0	0.00	
339584039	Anando bazar - Bangbari road.	3.00	3.00	3.00	0.00	0.00	0.00	0	0.00	0	0.00	
VILLAGE ROAD-A TOTAL: 34 Nos. Road				129.58	115.31	12.62	1.65	0.00	71	1043.63	9	240.00
ROAD TYPE : VILLAGE ROAD-B												
339585001	Jarkata - Kumar para FRB Road	2.50	2.00	0.50	1.25	0.25	0.00	2	6.90	0	0.00	
339585003	Balijuri mahmudpur - East char pakerdah	2.00	2.00	2.00	0.00	0.00	0.00	1	0.90	1	25.00	
339585004	T.C road - Mahtabanga FRB Road	2.00	3.25	3.25	0.00	0.00	0.00	3	21.80	0	0.00	
339585005	Jonail noya para - Jonail Bazar	3.00	1.78	0.00	1.78	0.00	0.00	2	1.50	0	0.00	
339585008	FRB rd -Auther Bita FRB Rd	2.50	1.61	1.61	0.00	0.00	0.00	1	0.90	1	15.00	
339585013	Digal kandi - Binnachoir via Gojaria Rd.	2.00	3.12	3.12	0.00	0.00	0.00	2	12.90	0	0.00	
339585014	Golabari rd - Hatmagura G.P School	2.50	5.39	5.39	0.00	0.00	0.00	2	1.50	1	15.00	
339585015	Tarapara FRB - Tertapara Embt.	2.50	3.85	3.85	0.00	0.00	0.00	0	0.00	1	30.00	
339585016	Jorkhli madrasha - Katlamari Rd	3.00	3.46	3.46	0.00	0.00	0.00	2	50.00	0	0.00	
339585017	FRB rd - Gunaritala Chatal beel Road.	2.50	4.50	4.50	0.00	0.00	0.00	0	0.00	2	35.00	
339585018	Kanipara - FRB Rd	3.00	1.17	1.17	0.00	0.00	0.00	0	0.00	1	10.00	
339585019	Kukurmari - Charkukarmari Rd.	2.50	2.65	2.65	0.00	0.00	0.00	1	25.00	1	30.00	
339585021	Shoknagar - Tartapara Rd.	2.25	3.44	3.44	0.00	0.00	0.00	3	10.80	1	15.00	
339585022	Hemra bari - Dodiaghacha Rd.	2.10	2.63	2.63	0.00	0.00	0.00	2	1.50	0	0.00	
339585024	Adarvita - Dodiaghacha Rd	2.00	1.26	1.26	0.00	0.00	0.00	0	0.00	2	35.00	
339585025	R&H rd - Ganaritala Bazar Rd.	2.50	1.25	1.25	0.00	0.00	0.00	1	0.90	0	0.00	
339585026	R&H rd - Gunaritala bazar Rd	2.50	1.58	1.58	0.00	0.00	0.00	1	0.60	0	0.00	
339585027	Char Kamarpara - Jamdaha Road	2.00	3.08	3.08	0.00	0.00	0.00	0	0.00	1	55.00	
VILLAGE ROAD-B TOTAL: 18 Nos. Road				48.02	44.74	3.03	0.25	0.00	23	135.20	12	265.00
MADARGANJ UPAZILA TOTAL: 77 Nos. Road				319.60	242.20	74.19	3.20	0.00	280	3842.49	49	1748.10

ROAD MAP MELANDAHA UPAZILA JAMALPUR DISTRICT



LEGEND

Administrative Boundary

- International Boundary
- District Boundary
- - - - - Upazila Boundary
- - - - - Union Boundary
- - - - - Municipal Boundary

Administrative HQs

- District HQ
- Upazila HQ
- ▲ Union HQ

Physical Infrastructures

- National Highways
- Regional Highways
- Zila Road
- Upazila Road (Pucca)
- Upazila Road (Katcha)
- Union Road (Pucca)
- Union Road (Katcha)
- Village Road A (Pucca)
- Village Road A (Katcha)
- Village Road B (Pucca)
- Village Road B (Katcha)
- Paurashava Road
- Railway Network
- Embankment
- Telecommunication line
- Power Transmission Line

Natural Features

- Wide River
- Water Bodies
- Sandy Area
- Khal
- Forest
- Hill

Socio-Economic Infrastructures

- Growth Centre
- ▲ Small Hat/Bazar
- Police Station
- Upazila Health Complex
- Family welfare Centre
- Community Clinic
- Post Office
- College
- High School
- Primary School
- Madrasa
- Mosque
- ▲ Ashrayan/Abasan
- Temple

Compiled from : LGED Upazila Base Maps 1994-95, Landsat TM 1998, GPS Survey 1999 and Field Checking in November 2004.

Projection : Lambert's Conformal Conic

PREPARED BY : GIS UNIT

LOCAL GOVERNMENT ENGINEERING DEPARTMENT



SCALE

1 0 1 Kilometers

R.F: 1: 82,000

BASIC INFORMATION OF ROAD

DIVISION : DHAKA

DISTRICT : JAMALPUR

ROAD CODE	ROAD NAME	CREST WIDTH (m)	TOTAL LENGTH (Km)	SURFACE TYPE-WISE BREAK-UP (Km)				STRUCTURE		EXISTING GAP	
				EARTHEN	FLEXIBLE PAVEMENT (BC)	BRICK PAVEMENT (WBM/HBB/BFS)	RIGID PAVEMENT (CC/RCC)	NUMBER	SPAN (m)	NUMBER	SPAN (m)
1	2	3	4	5	6	7	8	9	10	11	12

UPAZILA : MELENDAH

ROAD TYPE : UPAZILA ROAD

339612001	Melandah GC to Balijuri Gc via Mahmudpur (Melandah portion)	7.30	11.00	0.00	11.00	0.00	0.00	18	313.50	0	0.00	
339612003	Islampur GC to Benuarchar GC via Durmut GC (Melandah portion).	7.00	3.03	0.00	3.03	0.00	0.00	4	11.50	0	0.00	
339612004	Melandah GC to Jamalpur Dewanganj R&H Road .	7.30	2.32	0.00	2.32	0.00	0.00	2	4.50	0	0.00	
339612007	Bhabki R&H to Raigonj GC Via Beltail Bazar.	3.60	15.20	9.85	5.35	0.00	0.00	7	199.45	3	100.00	
339612008	Tonkey GC to -Pachabohola GC via Ballappur.	7.30	5.60	5.40	0.20	0.00	0.00	7	29.50	1	50.00	
339612009	Mohiramkul R&H to Hazipur GC Via Jhowgora Bazar.	3.22	12.10	0.00	11.95	0.15	0.00	12	191.80	0	0.00	
339612010	Melandah GC to Gobindagonj R&H Road.	7.00	5.60	0.00	5.60	0.00	0.00	12	26.00	0	0.00	
339612012	Melandah GC to Hazrabari GC road	4.90	8.00	0.00	8.00	0.00	0.00	5	48.00	0	0.00	
339612013	Melandah GC to Tonkey GC .	4.88	5.00	0.00	5.00	0.00	0.00	10	20.00	0	0.00	
339612014	Tonkey GC to Durmut GC .	4.88	2.50	0.00	2.50	0.00	0.00	3	7.00	0	0.00	
339612016	Durmut GC to Nilakhaya GC Road	3.80	2.20	0.70	1.50	0.00	0.00	2	3.00	0	0.00	
339612019	Mahmudpur GC to Pachabahala GC	7.30	5.78	4.28	1.50	0.00	0.00	0	0.00	4	90.00	
339612021	Shampur R&H to Benuar char GC	3.05	4.00	4.00	0.00	0.00	0.00	0	0.00	2	400.00	
339612022	Mahmudpur - Dharmakura GC via Rambhodra Rd (Melandah portion)	3.66	1.70	0.00	1.70	0.00	0.00	0	0.00	0	0.00	
UPAZILA ROAD TOTAL: 14 Nos. Road				84.03	24.23	59.65	0.15	0.00	82	854.25	10	640.00

ROAD TYPE : UNION ROAD

339613003	Melandah - Mohishbatan Road.	3.40	6.93	1.83	5.10	0.00	0.00	9	179.00	0	0.00	
339613004	Melandah - Khasimara Road.	3.60	7.00	4.40	2.60	0.00	0.00	4	197.00	4	65.00	
339613006	Melandah R/Station - Shihata via Nayanagar UP Road	4.80	6.20	0.00	6.20	0.00	0.00	9	52.80	0	0.00	
339613020	Charpalisha - Bhabki - Char Banipacuria UP Road	3.00	3.73	3.73	0.00	0.00	0.00	5	94.80	1	30.00	
339613028	Fulkocha UP (Hazrabari GC) - Fulkocha Bazar	6.00	3.80	0.00	3.80	0.00	0.00	3	10.00	0	0.00	
339613037	Mahmudpur UP - Khashimara bazar Via Adbaria	3.00	4.00	0.90	3.10	0.00	0.00	1	0.60	0	0.00	
339613055	Ghoser Para UP (Beltai Bazar) -Charshaguna Bazar road	3.00	3.40	3.40	0.00	0.00	0.00	6	54.00	0	0.00	
339613058	Ghoser Para UP (Beltail Bazar) - Shaguna Bazar via Amirtie road	3.00	4.50	4.50	0.00	0.00	0.00	3	175.00	0	0.00	
339613060	Fulkucha UP (Hazrabari GC) - Ghosherpara UP (Beltail Bazar) Road	2.90	4.00	0.00	4.00	0.00	0.00	2	9.00	0	0.00	
339613061	Adra - Mohish bathan Road	3.22	3.50	1.50	2.00	0.00	0.00	4	123.76	0	0.00	
339613063	Mahmudpur UP - Nalsia bazar via Kazaikata	5.00	4.00	4.00	0.00	0.00	0.00	0	0.00	0	0.00	
339613068	Mahmudpur-Gabindi bazar	2.90	6.50	6.50	0.00	0.00	0.00	4	209.50	2	150.00	
339613069	Kulia UP - Shadipati bazar	3.00	4.00	4.00	0.00	0.00	0.00	3	71.00	1	20.00	
339613070	Nayanagar UP to Govindoganj Bazer Rd.	2.60	3.50	3.50	0.00	0.00	0.00	1	1.80	2	4.00	
339613071	Nayanagar UP to Charpolisha RHD Rd.	3.20	4.50	4.50	0.00	0.00	0.00	0	0.00	3	100.00	
339613072	Nayanagar UP to Shadhupur Bazar via Kandapara Rd.	3.05	3.00	3.00	0.00	0.00	0.00	1	45.00	0	0.00	
339613073	Melandah GC to Shampur R&H Road .	4.88	2.50	0.00	2.50	0.00	0.00	5	10.00	0	0.00	
UNION ROAD TOTAL: 17 Nos. Road				75.06	45.76	29.30	0.00	0.00	60	1233.26	13	369.00

ROAD TYPE : VILLAGE ROAD-A

339614002	Durmut - Shitanipara	3.50	4.80	3.80	1.00	0.00	0.00	3	7.00	0	0.00
339614003	Jangalia R&H - Rukni Rd	3.50	2.65	2.65	0.00	0.00	0.00	0	0.00	0	0.00
339614004	Durmut - Kulia Naya Para	4.00	2.50	2.50	0.00	0.00	0.00	0	0.00	0	0.00
339614005	Tonki bazar - Kulia Road	3.50	1.50	1.50	0.00	0.00	0.00	0	0.00	0	0.00
339614007	Tonki bazar - Shampur land office Via Dawdkura	3.00	1.80	1.80	0.00	0.00	0.00	0	0.00	0	0.00
339614019	Fulsenna - Shajadpur Rd	3.00	2.76	0.00	0.00	2.76	0.00	0	0.00	0	0.00
339614029	Hazrabari - Rekherpara Rd	4.80	2.30	1.80	0.50	0.00	0.00	2	9.00	0	0.00
339614034	Pathanpara - Ghosherpara Rd	3.00	3.25	3.25	0.00	0.00	0.00	5	111.70	3	100.00
339614035	Jhowgora - Bondakanda Para Rd	3.00	2.80	2.80	0.00	0.00	0.00	0	0.00	3	60.00

BASIC INFORMATION OF ROAD

DIVISION : DHAKA

DISTRICT : JAMALPUR

ROAD CODE	ROAD NAME	CREST WIDTH (m)	TOTAL LENGTH (Km)	SURFACE TYPE-WISE BREAK-UP (Km)				STRUCTURE		EXISTING GAP	
				EARTHEN	FLEXIBLE PAVEMENT (BC)	BRICK PAVEMENT (WBM/HBB/ BFS)	RIGID PAVEMENT (CC/RCC)	NUMBER	SPAN (m)	NUMBER	SPAN (m)
1	2	3	4	5	6	7	8	9	10	11	12
339614049	Kazaikata - Nalshia	3.00	3.50	3.50	0.00	0.00	0.00	0	0.00	0	0.00
339614052	Gbindagonj Bazar-Banipakuria road	3.00	3.00	3.00	0.00	0.00	0.00	1	1.80	0	0.00
339614063	Malancha - Mohiramkul R&H road .	3.00	2.75	2.75	0.00	0.00	0.00	1	30.00	2	50.00
339614066	Sobilapur UZR - Ghosherpara road	3.00	6.90	6.90	0.00	0.00	0.00	1	5.00	2	33.00
339614068	Malancha - Shihata Road.	4.80	3.17	0.00	3.17	0.00	0.00	8	14.34	0	0.00
339614069	Tonki - Bhallabpur via Kulia Rd.	3.50	2.50	2.50	0.00	0.00	0.00	1	5.00	0	0.00
339614070	Kona Malancha - Paharipathal.	4.60	1.50	0.00	0.00	1.50	0.00	2	40.90	0	0.00
339614071	Shajatpur - Jalalpur Rd.	3.00	2.30	2.30	0.00	0.00	0.00	0	0.00	0	0.00
339614072	Malancha - Baluata Rd.	4.60	2.60	1.60	1.00	0.00	0.00	4	14.00	0	0.00
339614073	Poila - Baniabari via Thenga	3.00	3.50	3.50	0.00	0.00	0.00	1	1.00	1	1.00
339614074	Poila - Kashimara Via Ruknai para	3.00	3.74	3.74	0.00	0.00	0.00	12	49.00	2	40.00
339614075	Shihata R&H - Monkey bazar Road	3.20	3.08	3.08	0.00	0.00	0.00	5	4.50	0	0.00
339614076	Deplapara - Saundura Fasal	3.00	2.99	2.99	0.00	0.00	0.00	4	4.20	4	4.00
339614077	Charalder bazar - Haripur	3.00	3.50	3.50	0.00	0.00	0.00	0	0.00	4	4.00
339614078	Nangla UZR - Haripur Rd	3.00	3.13	3.13	0.00	0.00	0.00	2	1.60	3	3.00
339614079	Baghaduba - Adra UP Office rd	6.00	5.93	0.00	5.93	0.00	0.00	6	17.00	0	0.00
339614080	Dagi jalalpur - 5 no. Char Via Shadhupur bazar.	3.80	4.50	0.55	0.70	3.25	0.00	1	80.00	1	80.00
339614081	Bayradanga - Chinitola bazar	3.00	4.30	1.80	2.50	0.00	0.00	4	81.00	0	0.00
339614082	Baniabari UZR - Chinitola hat	3.00	6.97	6.97	0.00	0.00	0.00	2	5.50	0	0.00
339614083	Pach poyla UZR - Baniabari	3.00	2.75	2.75	0.00	0.00	0.00	3	10.00	0	0.00
339614084	Khashimara bazar - Purarchar	3.00	2.76	2.76	0.00	0.00	0.00	1	0.60	0	0.00
339614085	North Megharbari R&H to Bhaluka	3.00	2.50	2.50	0.00	0.00	0.00	4	6.10	0	0.00
339614087	Hazrabari - Gunaritala Via Bir Adiarpara	3.00	4.64	4.04	0.60	0.00	0.00	2	68.00	3	170.00
339614088	Fulkocha bazar - Deberchara	3.00	2.50	2.50	0.00	0.00	0.00	0	0.00	3	3.00
339614089	Harinapai UZR - Bhabki bazar	3.00	4.00	4.00	0.00	0.00	0.00	2	1.20	0	0.00
339614090	Bhabki -Jhawgara Via Poirbari	3.00	5.75	5.75	0.00	0.00	0.00	0	0.00	2	7.00
339614091	Bandaria - Dadbhanga Rd.	3.00	5.20	5.20	0.00	0.00	0.00	1	3.00	0	0.00
339614092	Thuri - Gujamanika Rd.	3.00	3.50	3.50	0.00	0.00	0.00	1	3.00	0	0.00
339614093	Pratapjhagri 2 no. char Via Tupkarchar	3.00	4.15	4.15	0.00	0.00	0.00	1	0.60	0	0.00
339614094	Alamdanga - Kazaikata Via Shampur ferryghat	3.00	6.00	6.00	0.00	0.00	0.00	0	0.00	0	0.00
339614095	Pratapjhuri R&H - Nayanagar bazar	3.00	1.51	1.51	0.00	0.00	0.00	0	0.00	1	3.00
339614096	Dagi GPS - Charbashanta Rd.	3.00	2.83	2.83	0.00	0.00	0.00	1	90.00	0	0.00
339614097	Ghusherpara-Gunaritala Bazar road	3.00	5.45	5.45	0.00	0.00	0.00	3	12.00	3	15.00
339614098	Bagbari UZR-Ruhili via Tupkerchar road	3.00	5.00	5.00	0.00	0.00	0.00	2	200.00	1	5.00
339614099	Guzamanika Bazar-Brahmanpara R&H road via GPS.	3.00	2.00	2.00	0.00	0.00	0.00	2	1.50	2	110.00
339614100	Bhabki Bazar-Ruhili via puerbari road	3.20	6.58	6.58	0.00	0.00	0.00	0	0.00	3	30.00
339614101	Shadhupur Bazar-Charpalisha R&H road	2.80	4.40	4.40	0.00	0.00	0.00	0	0.00	3	20.00
339614103	Kgs Bazer-Bhabki UZR via Shabilapur	3.00	2.00	2.00	0.00	0.00	0.00	0	0.00	2	12.00
339614104	Jhawgora UZR- Chowdhury bari road	4.00	2.50	0.80	1.50	0.20	0.00	2	47.00	1	20.00
339614105	Dadbhanga R & H - Beltoil via Dilalerpara	2.90	5.50	5.50	0.00	0.00	0.00	0	0.00	1	10.00
339614107	Bagbari UZR to jhowgora Bazar Rd.	3.05	4.00	4.00	0.00	0.00	0.00	1	84.00	3	60.00
339614108	Ambaria R&H to Pachabohola GC via Ruknai .	3.80	9.00	5.80	3.20	0.00	0.00	5	19.70	0	0.00
339614109	Hazrabari GC to Baluata R&H via Dhaluabari Teghuria	3.05	3.20	3.20	0.00	0.00	0.00	1	1.90	1	10.00
339614110	Melandah - Shahjadpur Rd.	4.80	2.50	0.00	2.50	0.00	0.00	5	10.00	0	0.00

VILLAGE ROAD-A TOTAL: 53 Nos. Road

194.44 164.13 22.60 7.71 0.00 102 1041.14 54 850.00

ROAD TYPE : VILLAGE ROAD-B

339615001	Ruknai - Hatiza Road	3.00	4.00	4.00	0.00	0.00	0.00	2	0.00	0	0.00
339615002	Hatiza - Shitanipara Road	3.00	3.25	0.00	0.00	3.25	0.00	0	0.00	0	0.00
339615004	Kalabandah - Hamla Road	3.00	3.00	3.00	0.00	0.00	0.00	0	0.00	0	0.00
339615005	Ambaria - Brahmmaputra Rd	2.80	0.80	0.80	0.00	0.00	0.00	0	0.00	0	0.00
339615014	Tarakandi - Chinitola Road	2.80	2.39	2.39	0.00	0.00	0.00	0	0.00	0	0.00
339615023	East Kazaikata - Jharkata Road	3.00	1.58	1.58	0.00	0.00	0.00	0	0.00	0	0.00
339615033	North charalder - South Charalder	3.00	1.06	1.06	0.00	0.00	0.00	0	0.00	0	0.00
339615041	Baghaduba - Changdaria Rd	2.85	2.15	2.15	0.00	0.00	0.00	0	0.00	0	0.00
339615043	Thuri - Baluata Rd	2.80	1.14	1.14	0.00	0.00	0.00	0	0.00	1	80.00

BASIC INFORMATION OF ROAD

DIVISION : DHAKA

DISTRICT : JAMALPUR

ROAD CODE	ROAD NAME	CREST WIDTH (m)	TOTAL LENGTH (Km)	SURFACE TYPE-WISE BREAK-UP (Km)				STRUCTURE		EXISTING GAP	
				EARTHEN	FLEXIBLE PAVEMENT (BC)	BRICK PAVEMENT (WBM/HBB/BFS)	RIGID PAVEMENT (CC/RCC)	NUMBER	SPAN (m)	NUMBER	SPAN (m)
1	2	3	4	5	6	7	8	9	10	11	12
339615046	Telipara - Rekhirpara Rd	3.00	1.50	1.50	0.00	0.00	0.00	0	0.00	0	0.00
339615049	Brahmanpara R & H - Gujamanika Bazer Rd	3.00	1.97	1.97	0.00	0.00	0.00	1	75.00	0	0.00
339615050	Char Adiarpara R&H - Shaguna Bazar via Gunaitola Noapara	3.00	3.50	3.50	0.00	0.00	0.00	0	0.00	0	0.00
339615054	Negerpara - Ghusherpara Rd	3.00	1.39	1.39	0.00	0.00	0.00	0	0.00	0	0.00
339615055	Ghusherpara - Chorghuserpara	3.10	3.31	3.31	0.00	0.00	0.00	0	0.00	0	0.00
339615057	Shoguna - Kahetpara Road	2.80	3.20	3.20	0.00	0.00	0.00	0	0.00	0	0.00
339615063	Kapashatia UZR to Ghosherpara via Community clinic Rd	3.00	6.47	6.47	0.00	0.00	0.00	0	0.00	4	100.00
339615064	Gazipur Bazar-Parchim Kapashatia Road	3.00	5.70	5.70	0.00	0.00	0.00	0	0.00	0	0.00
339615065	E. Shekhshadi - Kapashatia Rd	3.00	3.50	3.50	0.00	0.00	0.00	0	0.00	1	60.00
339615066	Kapashatia - Ruhili Road	3.00	2.17	2.17	0.00	0.00	0.00	0	0.00	2	60.00
339615075	Rail-Station - Tupkerchar	2.50	2.05	2.05	0.00	0.00	0.00	0	0.00	2	150.00
339615076	Fulsenna - Baghaduba Via Baraipara	3.00	2.20	2.20	0.00	0.00	0.00	0	0.00	0	0.00
339615077	Thuri - Teghuria Rd	3.00	1.78	1.78	0.00	0.00	0.00	0	0.00	0	0.00
339615078	Brahmanpara R&H-Telipara via Dilalerpara Rd	3.00	6.00	6.00	0.00	0.00	0.00	1	9.00	2	100.00
339615079	Monkey - Gotiapara via Poirbari Rd	3.00	3.75	3.75	0.00	0.00	0.00	0	0.00	1	50.00
339615080	Pach Poila Bot-tola - Baniabari Road	3.00	1.20	1.20	0.00	0.00	0.00	0	0.00	0	0.00
339615081	Shahjadpur - Nagerpara Via adipait	3.10	2.05	2.05	0.00	0.00	0.00	0	0.00	0	0.00
339615082	Nallaghat - Bandaria Rd.	2.80	2.00	2.00	0.00	0.00	0.00	2	16.50	0	0.00
339615083	Rekhirpara-Bhabki UZR road	3.00	4.50	4.50	0.00	0.00	0.00	0	0.00	3	10.60
339615084	Randhuni gasa - Charpalisha road	3.00	3.20	3.20	0.00	0.00	0.00	0	0.00	0	0.00
339615086	Charpalisha - Charbanipakuria road	3.00	2.00	2.00	0.00	0.00	0.00	0	0.00	0	0.00
339615088	Kajaikata - South balur char road	3.00	2.00	2.00	0.00	0.00	0.00	0	0.00	0	0.00
339615089	Khasimara - Puthiagara road	3.00	3.50	3.50	0.00	0.00	0.00	1	10.00	2	130.00
339615090	Indrabari - Ruhili Road	3.50	2.50	2.50	0.00	0.00	0.00	1	25.00	0	0.00
339615091	Talukpara bazar road	3.00	1.00	1.00	0.00	0.00	0.00	0	0.00	0	0.00
339615092	East Brahmanpara RHD - West B. para Rd.	2.90	1.00	1.00	0.00	0.00	0.00	1	2.00	0	0.00
339615093	Changdaria UZR to West Adra via H/O Moulana Sharif Uddin Baghadubi rd.	3.05	3.50	3.50	0.00	0.00	0.00	0	0.00	1	10.00
339615094	Kangalkursha to Shadipati	3.05	4.00	4.00	0.00	0.00	0.00	0	0.00	0	0.00
339615095	Nowghata to Malika Danga via Allerpar Rd.	3.20	3.50	3.50	0.00	0.00	0.00	3	8.80	0	0.00
339615097	Bashudebpur to Nailaghat road via K.P Brick Field.	3.00	3.00	3.00	0.00	0.00	0.00	0	0.00	0	0.00
339615098	Bashudebpur to Nailaghat road via House of Abdul Hai Bachu Mia Rd.	3.00	2.00	2.00	0.00	0.00	0.00	0	0.00	1	3.00
339615099	Gobindhopur GPS to Bagurpara UZR Rd.	3.00	2.00	2.00	0.00	0.00	0.00	0	0.00	1	70.00
339615100	Dewlabari GPS to Kaismatair Rd.	3.00	2.50	2.50	0.00	0.00	0.00	3	11.00	0	0.00
339615103	Kolabadha - Ambaria Road	3.50	1.50	1.50	0.00	0.00	0.00	1	1.50	0	0.00
339615104	Hatiza R&H - Islampur Road	3.50	1.00	1.00	0.00	0.00	0.00	1	4.00	0	0.00
339615105	Boyradanga UZR - Guchagram Road	2.80	1.00	1.00	0.00	0.00	0.00	1	6.00	1	60.00
339615106	Charpolisha Bazar - Tikraderpara	3.00	1.00	1.00	0.00	0.00	0.00	0	0.00	0	0.00
339615107	Bashudebpur Mazidia Madrasha to Nallaghat via H/O Abulkashem	3.00	2.00	2.00	0.00	0.00	0.00	0	0.00	2	25.00
339615108	Melandah-Dewangonj RHD to Fulsenna RHD	2.90	1.20	1.20	0.00	0.00	0.00	0	0.00	1	3.00
339615109	Rekhirpara H/O Mahshin to East Rekhirpara	2.90	2.00	2.00	0.00	0.00	0.00	0	0.00	0	0.00
339615110	Fulkucha Bazar to Kunamalancha	2.50	1.00	1.00	0.00	0.00	0.00	2	11.00	0	0.00
339615111	Kunamalancha RHD to Kunamalancha GPS	3.00	2.10	2.10	0.00	0.00	0.00	2	1.20	0	0.00
339615112	Kunamalancha RHD to Teguria	2.50	0.80	0.80	0.00	0.00	0.00	0	0.00	2	10.00
339615113	fulkucha More to Deberchara Steel Bridge	3.00	2.50	2.50	0.00	0.00	0.00	2	25.60	1	4.00
339615114	Charpara UZR to Gujamanika Bazar	3.00	2.60	2.60	0.00	0.00	0.00	2	75.60	0	0.00
339615115	Nangla Gobindapur UZR to Nagla UP Road	3.00	3.00	3.00	0.00	0.00	0.00	1	0.60	0	0.00
339615116	Bhabki UZR to Madertula Bazar	3.00	2.50	2.50	0.00	0.00	0.00	0	0.00	1	70.00
339615117	Madertola Bazar to Harinapai Road	3.00	1.00	1.00	0.00	0.00	0.00	2	1.60	0	0.00
339615118	Harinapai UZR to Deberchara UZR	3.00	1.00	1.00	0.00	0.00	0.00	2	2.40	0	0.00
339615119	Mohiramkul UZR to Shihata Road via Kamalabari	3.00	2.50	2.50	0.00	0.00	0.00	2	2.60	0	0.00
339615120	Bagbari UZR to Shekshadi Road	3.00	4.00	4.00	0.00	0.00	0.00	1	70.00	2	60.00
339615121	Telipara toDilalerpara Road	3.00	2.50	2.50	0.00	0.00	0.00	1	0.60	2	140.00
339615122	Telipara to Dilalerpara via Gumrapara Road	3.00	2.00	2.00	0.00	0.00	0.00	2	1.20	0	0.00
339615123	Char Dilalerpara to Shaguna Bazar Road	3.00	3.50	3.50	0.00	0.00	0.00	0	0.00	1	30.00

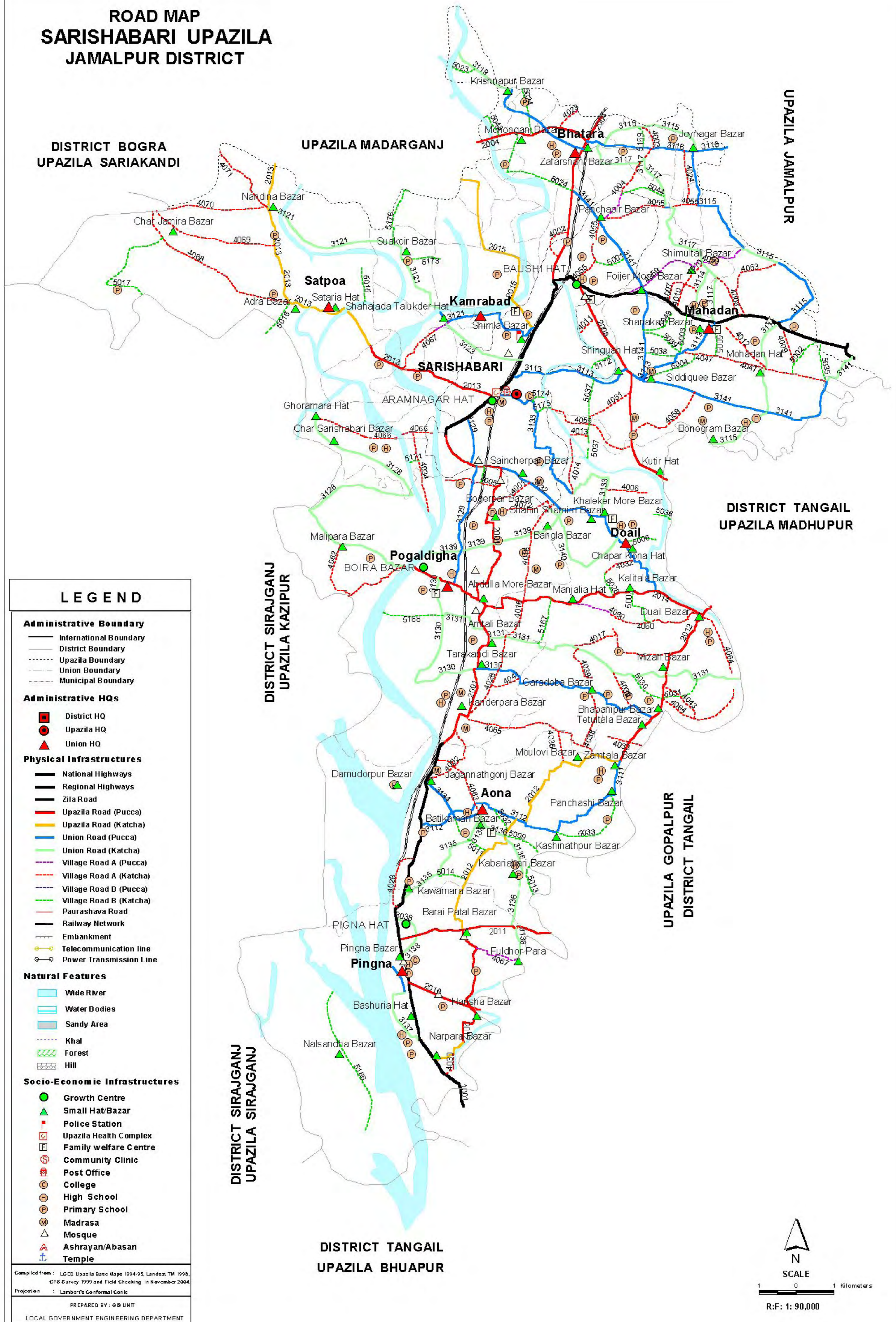
BASIC INFORMATION OF ROAD

DIVISION : DHAKA

DISTRICT : JAMALPUR

ROAD CODE	ROAD NAME	CREST WIDTH (m)	TOTAL LENGTH (Km)	SURFACE TYPE-WISE BREAKE-UP (Km)				STRUCTURE		EXISTING GAP		
				EARTHEN	FLEXIBLE PAVEMENT (BC)	BRICK PAVEMENT (WBM/HBB/BFS)	RIGID PAVEMENT (CC/RCC)	NUMBER	SPAN (m)	NUMBER	SPAN (m)	
1	2	3	4	5	6	7	8	9	10	11	12	
339615124	Shekshadi More to Fakirpara Road	3.00	2.50	2.50	0.00	0.00	0.00	0	0.00	1	0.00	
339615125	MamaBhagina Steel Bridge to Randhunigasha Road	3.00	1.00	1.00	0.00	0.00	0.00	1	12.00	0	0.00	
339615126	Jhawgora Bazar to Ruhili via Tagarchar Road	3.00	4.00	4.00	0.00	0.00	0.00	3	7.80	0	0.00	
339615127	Tagarchar to Bhattabari Road	3.00	1.20	1.20	0.00	0.00	0.00	0	0.00	1	10.00	
339615128	Amirtee Foot bridge to Amirtee Eastpara	2.60	1.00	1.00	0.00	0.00	0.00	1	0.60	0	0.00	
339615129	Shaguna Bazar to Zangalia Bazar Road	3.00	4.50	4.50	0.00	0.00	0.00	2	1.50	2	70.00	
339615130	West Jalalpur RHD to Dagi Rail Crossing	2.80	1.00	1.00	0.00	0.00	0.00	1	1.20	0	0.00	
339615131	Pathanpara to ghudar Bazar Road	3.00	1.50	1.50	0.00	0.00	0.00	2	12.60	0	0.00	
339615132	Bhaluka UZR to Chinitola GPS Road	3.00	2.50	2.50	0.00	0.00	0.00	0	0.00	1	20.00	
339615133	Charalder UZR to Nalkuri UZR Road	3.00	2.00	2.00	0.00	0.00	0.00	1	3.00	1	70.00	
339615134	Ruhili to Madda Jhawgora Shatgurapara	3.00	3.00	3.00	0.00	0.00	0.00	0	0.00	1	50.00	
339615135	Nawghata to Alairpar via Mlikadanga	3.00	3.00	3.00	0.00	0.00	0.00	2	1.20	0	0.00	
339615136	Charpalisha Maddapara to Bhabki Bazar via Satteligh School	3.00	2.00	2.00	0.00	0.00	0.00	0	0.00	2	130.00	
339615137	KP School to Nalkuri Road	3.00	3.00	3.00	0.00	0.00	0.00	0	0.00	3	75.00	
339615138	Adbaria to Char Mahmudpur via Kazaikata	3.00	3.50	3.50	0.00	0.00	0.00	1	0.00	1	20.00	
339615139	Mahmudpur to CharGobindi via Khabulia	3.00	6.50	6.50	0.00	0.00	0.00	1	0.00	5	230.00	
339615140	Adbaria to Banabanda Road	3.00	2.20	2.20	0.00	0.00	0.00	1	12.00	2	60.00	
VILLAGE ROAD-B TOTAL: 80 Nos. Road				198.41	195.16	0.00	3.25	0.00	53	413.10	54	1960.60
MELENDIAH UPAZILA TOTAL: 164 Nos. Road				551.94	429.28	111.55	11.11	0.00	297	3541.75	131	3819.60

ROAD MAP SARISHABARI UPAZILA JAMALPUR DISTRICT



LEGEND

Administrative Boundary

- International Boundary
- District Boundary
- - - - - Upazila Boundary
- Union Boundary
- Municipal Boundary

Administrative HQs

- District HQ
- Upazila HQ
- ▲ Union HQ

Physical Infrastructures

- National Highways
- Regional Highways
- Zila Road
- Upazila Road (Pucca)
- Upazila Road (Katcha)
- Union Road (Pucca)
- Union Road (Katcha)
- Village Road A (Pucca)
- Village Road A (Katcha)
- Village Road B (Pucca)
- Village Road B (Katcha)
- Paurashava Road
- Railway Network
- Embankment
- Telecommunication line
- Power Transmission Line

Natural Features

- Wide River
- Water Bodies
- Sandy Area
- Khal
- Forest
- Hill

Socio-Economic Infrastructures

- Growth Centre
- ▲ Small Hat/Bazar
- Police Station
- Upazila Health Complex
- Family welfare Centre
- Community Clinic
- Post Office
- College
- High School
- Primary School
- Madrasa
- ▲ Mosque
- ▲ Ashrayan/Abasan
- ▲ Temple

Compiled from : LGED Upazila Base Maps 1994-95, Landsat TM 1998, GPS Survey 1999 and Field Checking in November 2004.

Projection : Lambert's Conformal Conic

PREPARED BY : GIS UNIT

LOCAL GOVERNMENT ENGINEERING DEPARTMENT



SCALE

1 0 1 Kilometers

R.F: 1: 90,000

BASIC INFORMATION OF ROAD

DIVISION : DHAKA

DISTRICT : JAMALPUR

ROAD CODE	ROAD NAME	CREST WIDTH (m)	TOTAL LENGTH (Km)	SURFACE TYPE-WISE BREAK-UP (Km)				STRUCTURE		EXISTING GAP	
				EARTHEN	FLEXIBLE PAVEMENT (BC)	BRICK PAVEMENT (WBM/HBB/BFS)	RIGID PAVEMENT (CC/RCC)	NUMBER	SPAN (m)	NUMBER	SPAN (m)
1	2	3	4	5	6	7	8	9	10	11	12
339854012	Shanakoir - Bonagram Rd	3.66	3.10	3.10	0.00	0.00	0.00	0	0.00	0	0.00
339854013	Bolardiar - Char Balia Rd	3.66	2.03	2.03	0.00	0.00	0.00	0	0.00	0	0.00
339854014	Bolardiar - Raiderpara Rd	3.66	2.55	2.55	0.00	0.00	0.00	0	0.00	0	0.00
339854015	Digribonda Madrasha - Ganderpara	3.66	3.43	3.43	0.00	0.00	0.00	0	0.00	0	0.00
339854016	Prashadpur - Dowail GC Rd	3.66	3.44	3.44	0.00	0.00	0.00	0	0.00	0	0.00
339854017	Hashra Majalia - dulvity Rd	3.00	2.32	2.32	0.00	0.00	0.00	0	0.00	0	0.00
339854023	Bhatara - charpara Rd	1.75	1.75	1.75	0.00	0.00	0.00	0	0.00	0	0.00
339854024	Joyngar - Krisnabari Rd	2.50	2.25	2.25	0.00	0.00	0.00	0	0.00	0	0.00
339854026	Cenderpara - Polisha Rd4.102.751	0.00	4.10	0.00	4.10	0.00	0.00	0	0.00	0	0.00
339854028	J.T Ferryghat - Kawamara Rd	1.75	2.50	2.50	0.00	0.00	0.00	0	0.00	0	0.00
339854030	Pudmapur - Noarpona rd	1.50	1.25	1.25	0.00	0.00	0.00	0	0.00	0	0.00
339854031	Bounshi Bangla - Maguria para Rd	1.50	1.75	1.75	0.00	0.00	0.00	0	0.00	0	0.00
339854032	Digribonda - Chaparkona	2.50	2.40	2.40	0.00	0.00	0.00	0	0.00	0	0.00
339854033	Panchasi H/S - Kashinathpur Rd	2.50	3.00	3.00	0.00	0.00	0.00	0	0.00	0	0.00
339854034	Jhalupara - Manikpotil	2.00	2.25	2.25	0.00	0.00	0.00	0	0.00	0	0.00
339854036	Garoduba Madrasha - Panshashi Moulvibazar	2.25	1.40	1.40	0.00	0.00	0.00	0	0.00	0	0.00
339854038	Gobindapur G.P.S - Horkhali Jr. H.S.	2.50	1.60	1.60	0.00	0.00	0.00	0	0.00	0	0.00
339854039	Nayapara Hatubatal house - Rampur khal	3.00	1.20	1.20	0.00	0.00	0.00	0	0.00	0	0.00
339854041	Takultala Tarakandi Rd. - Tagail Sarker house	2.10	1.40	1.40	0.00	0.00	0.00	0	0.00	0	0.00
339854043	Moonser khalipa H. - Digreerbandth Suroj member	2.00	1.50	1.50	0.00	0.00	0.00	0	0.00	0	0.00
339854052	Tarakandi- Old Jagannathgonj Ghat	4.88	3.00	0.00	3.00	0.00	0.00	6	16.40	0	0.00
339854053	Mohadan-Babla	3.00	3.51	0.00	3.51	0.00	0.00	6	43.00	0	0.00
339854055	Kamrabad U/P -Rail Station Bazer	3.00	2.20	2.20	0.00	0.00	0.00	3	38.00	0	0.00
339854057	Parpara - Mohongonj	3.05	3.00	3.00	0.00	0.00	0.00	0	0.00	0	0.00
339854058	Boushi - Bebla Via Pachapir	3.66	4.10	4.10	0.00	0.00	0.00	0	0.00	0	0.00
339854059	Faayzermoor - Bebla	4.90	4.00	4.00	0.00	0.00	0.00	0	0.00	0	0.00
339854060	Sangua - Digpaith	3.50	3.40	3.40	0.00	0.00	0.00	0	0.00	0	0.00
339854062	Boira - Malipara Road	3.00	2.60	2.60	0.00	0.00	0.00	0	0.00	0	0.00
339854063	Manzalia - Dowail bazar	3.00	3.27	3.27	0.00	0.00	0.00	0	0.00	0	0.00
339854064	Dowail bazar - Babanipur Bazar	3.00	4.38	4.38	0.00	0.00	0.00	0	0.00	0	0.00
339854065	Kandarparabagar - Zamtala Bazar	3.00	4.00	4.00	0.00	0.00	0.00	0	0.00	0	0.00
339854066	Kaandarpara - Aouna up	3.00	2.10	2.10	0.00	0.00	0.00	0	0.00	0	0.00
339854067	Baraipatal - Fuldarpara	3.50	1.40	1.40	0.00	0.00	0.00	0	0.00	0	0.00
339854068	Bairakulgat -Malipara	3.00	3.60	3.60	0.00	0.00	0.00	0	0.00	0	0.00
339854069	Charsarishabari - Jalupara	3.00	3.00	3.00	0.00	0.00	0.00	0	0.00	0	0.00
339854070	Shahajada Bagar - halanchabari	3.00	2.00	2.00	0.00	0.00	0.00	0	0.00	0	0.00
339854071	Sataria UP - Charjamira bagar	3.00	4.80	4.80	0.00	0.00	0.00	0	0.00	0	0.00
339854072	Nandina Bagar -Jamira	3.00	3.40	3.40	0.00	0.00	0.00	0	0.00	0	0.00
339854073	Jamira bazar - Koyra GC	300.00	2.60	2.60	0.00	0.00	0.00	0	0.00	0	0.00
VILLAGE ROAD-A TOTAL: 50 Nos. Road			126.82	116.21	10.61	0.00	0.00	15	97.40	0	0.00

ROAD TYPE : VILLAGE ROAD-B

339855001	Panchapir - Boushi Uttarpara Rd	2.00	0.95	0.95	0.00	0.00	0.00	0	0.00	0	0.00
339855002	Digpaith - Karagram Rd	3.00	1.14	1.14	0.00	0.00	0.00	0	0.00	0	0.00
339855003	Baraipatal - sengua Rd	3.00	1.10	1.10	0.00	0.00	0.00	0	0.00	0	0.00
339855004	Sengua Wazes mill - Sanakair	3.66	1.05	1.05	0.00	0.00	0.00	0	0.00	0	0.00
339855005	Singua Kali mondir - Khaguria Rd	3.66	1.20	1.20	0.00	0.00	0.00	0	0.00	0	0.00
339855006	Hatbari - Raiderpara Rd	3.66	1.93	1.93	0.00	0.00	0.00	0	0.00	0	0.00
339855007	Dulvity - Dowail GC Rd	2.50	1.10	1.10	0.00	0.00	0.00	0	0.00	0	0.00
339855009	Madur - Kabariabari Rd	2.75	1.80	1.80	0.00	0.00	0.00	0	0.00	0	0.00
339855011	Daulatpur - Goalbathan Rd	3.00	1.43	1.43	0.00	0.00	0.00	0	0.00	0	0.00
339855013	Batikamari - Kabariabari	3.00	1.30	1.30	0.00	0.00	0.00	0	0.00	0	0.00
339855014	Batikamari - Kawamara Rd	3.00	2.50	2.50	0.00	0.00	0.00	0	0.00	0	0.00
339855015	Dasherbari - Char Sarishabari Rd	3.00	1.64	1.64	0.00	0.00	0.00	0	0.00	0	0.00
339855016	Shishua - Kazipur Bourder	3.00	1.20	1.20	0.00	0.00	0.00	0	0.00	0	0.00
339855017	Char Jamira - Dighal Kandi Rd	3.00	3.15	3.15	0.00	0.00	0.00	0	0.00	0	0.00

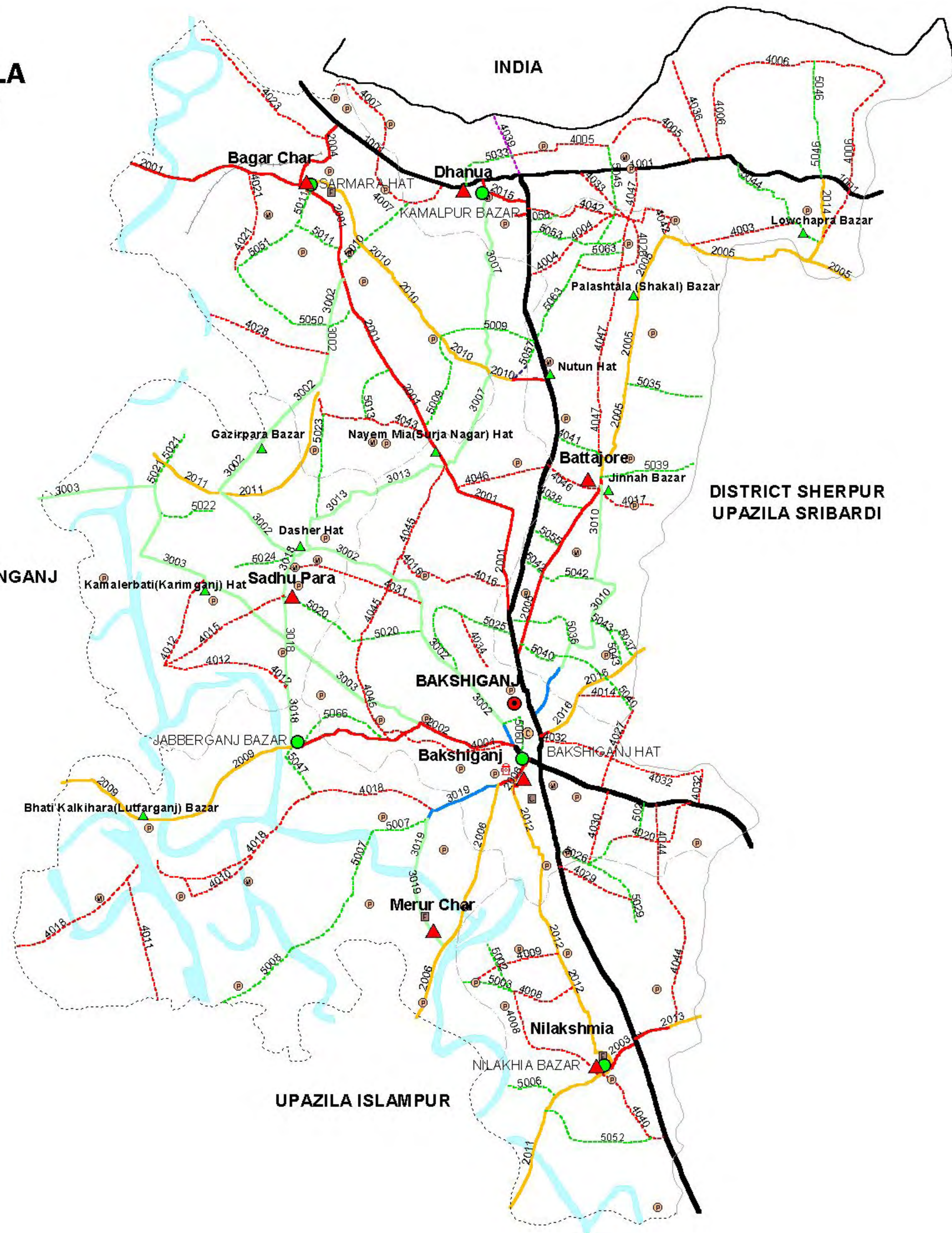
BASIC INFORMATION OF ROAD

DIVISION : DHAKA

DISTRICT : JAMALPUR

ROAD CODE	ROAD NAME	CREST WIDTH (m)	TOTAL LENGTH (Km)	SURFACE TYPE-WISE BREAKE-UP (Km)				STRUCTURE		EXISTING GAP	
				EARTHEN	FLEXIBLE PAVEMENT (BC)	BRICK PAVEMENT (WBM/HBB/BFS)	RIGID PAVEMENT (CC/RCC)	NUMBER	SPAN (m)	NUMBER	SPAN (m)
1	2	3	4	5	6	7	8	9	10	11	12
339855023	Pakhadubia - Krisnapur Rd	2.50	1.50	1.50	0.00	0.00	0.00	0	0.00	0	0.00
339855024	Mohangonj - Pakhadubi	1.00	2.00	2.00	0.00	0.00	0.00	0	0.00	0	0.00
339855028	Dulvili kalitala - Dulviiti	3.00	0.50	0.50	0.00	0.00	0.00	0	0.00	0	0.00
339855030	Bhovanipur - Panchanandapur Rd	2.00	1.00	1.00	0.00	0.00	0.00	0	0.00	0	0.00
339855031	Bhovanipur - Krishnapur Rd	3.00	0.50	0.50	0.00	0.00	0.00	0	0.00	0	0.00
339855032	Barister - Stis Dowil	2.50	1.50	1.50	0.00	0.00	0.00	0	0.00	0	0.00
339855033	Kabariabari H/School	3.00	1.00	1.00	0.00	0.00	0.00	0	0.00	0	0.00
339855035	Noldair - Hosnabad	3.00	1.50	1.50	0.00	0.00	0.00	0	0.00	0	0.00
339855036	Kutirhat - Chaparkona	2.00	2.50	2.50	0.00	0.00	0.00	0	0.00	0	0.00
339855037	Dopadaha - Balia Rd	2.50	1.50	1.50	0.00	0.00	0.00	0	0.00	0	0.00
339855038	Khaguria - Razibdiar	2.25	1.00	1.00	0.00	0.00	0.00	0	0.00	0	0.00
339855039	Mohadan - Sanakair	2.25	1.20	1.20	0.00	0.00	0.00	0	0.00	0	0.00
339855043	Pakhadubi - Kheaghat	3.00	1.00	1.00	0.00	0.00	0.00	0	0.00	0	0.00
339855044	Boushi Gozaria - Uttar para	3.00	1.25	1.25	0.00	0.00	0.00	0	0.00	0	0.00
339855049	Mohadan Taltola - RHD Rd	2.00	1.50	1.50	0.00	0.00	0.00	0	0.00	0	0.00
339855051	Garadoaba School - Nekhail Bill	3.22	0.58	0.58	0.00	0.00	0.00	0	0.00	0	0.00
339855166	Nalshanda P/S - Ferry ghat via Shajamal house	1.20	5.10	5.10	0.00	0.00	0.00	0	0.00	0	0.00
339855167	Char pogaldiga band - Boira kulgat	3.00	4.00	4.00	0.00	0.00	0.00	0	0.00	0	0.00
339855168	Madurmore - latfar house	3.00	3.00	3.00	0.00	0.00	0.00	0	0.00	0	0.00
339855169	pagu mandale house -Jaynagar	3.00	2.00	2.00	0.00	0.00	0.00	0	0.00	0	0.00
339855170	Mulbari railcrossing - lalusangkar house	3.00	0.45	0.45	0.00	0.00	0.00	0	0.00	0	0.00
339855171	Satpua zilhafiz house - talukdarbari	3.00	0.50	0.50	0.00	0.00	0.00	0	0.00	0	0.00
339855172	Kanabari - Suruzmoulabi house	3.00	1.00	1.00	0.00	0.00	0.00	0	0.00	0	0.00
339855173	Kamarabad h/o monzu - battala	3.30	3.00	3.00	0.00	0.00	0.00	0	0.00	0	0.00
339855174	pourasava satpua Abdullar house - kadar house	2.05	3.00	3.00	0.00	0.00	0.00	0	0.00	0	0.00
339855175	Pou.satpua h/o azed - h/o kadar	2.00	8.00	8.00	0.00	0.00	0.00	0	0.00	0	0.00
339855176	Batara salam house - h/o juale	2.00	2.00	2.00	0.00	0.00	0.00	0	0.00	0	0.00
339855177	Bagar par - shahin-shamim bazar	2.00	3.00	3.00	0.00	0.00	0.00	0	0.00	0	0.00
VILLAGE ROAD-B TOTAL: 42 Nos. Road			76.57	76.57	0.00	0.00	0.00	0	0.00	0	0.00
SARISHABARI UPAZILA TOTAL: 125 Nos. Road			445.37	315.82	98.09	31.46	0.00	159	1548.17	0	0.00

ROAD MAP BAKSHIGANJ UPAZILA JAMALPUR DISTRICT



LEGEND

Administrative Boundary

- International Boundary
- District Boundary
- Upazila Boundary
- Union Boundary
- Municipal Boundary

Administrative HQs

- District HQ
- Upazila HQ
- Union HQ

Physical Infrastructures

- National Highways
- Regional Highways
- Zila Road
- Upazila Road (Pucca)
- Upazila Road (Katcha)
- Union Road (Pucca)
- Union Road (Katcha)
- Village Road A (Pucca)
- Village Road A (Katcha)
- Village Road B (Pucca)
- Village Road B (Katcha)
- Paurashava Road
- Railway Network
- Embankment
- Telecommunication line
- Power Transmission Line

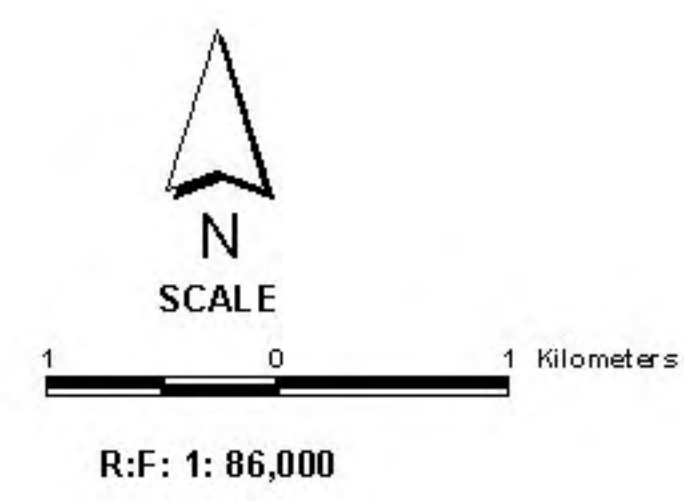
Natural Features

- Wide River
- Water Bodies
- Sandy Area
- Khal
- Forest
- Hill

Socio-Economic Infrastructures

- Growth Centre
- Small Hat/Bazar
- Police Station
- Upazila Health Complex
- Family welfare Centre
- Community Clinic
- Post Office
- College
- High School
- Primary School
- Madrassa
- Mosque
- Ashrayan/Abasan
- Temple

Compiled from : LGED Upazila Base Maps 1994-95, Landsat TM 1999, GPS Survey 1999 and Field Checking in November 2004.
Projection : Lambert's Conformal Conic
PREPARED BY : GIS UNIT
LOCAL GOVERNMENT ENGINEERING DEPARTMENT



BASIC INFORMATION OF ROAD

DIVISION : DHAKA

DISTRICT : JAMALPUR

ROAD CODE	ROAD NAME	CREST WIDTH (m)	TOTAL LENGTH (Km)	SURFACE TYPE-WISE BREAK-UP (Km)				STRUCTURE		EXISTING GAP	
				EARTHEN	FLEXIBLE PAVEMENT (BC)	BRICK PAVEMENT (WBM/HBB/BFS)	RIGID PAVEMENT (CC/RCC)	NUMBER	SPAN (m)	NUMBER	SPAN (m)
1	2	3	4	5	6	7	8	9	10	11	12

UPAZILA : BAKSHIGANJ

ROAD TYPE : UPAZILA ROAD

339072001	Bakshigonj-Sarmara-Taratia road	7.32	12.57	0.00	12.57	0.00	0.00	15	180.00	0	0.00
339072002	Bakshiganj - Jabbergonj G.C Road	7.00	5.00	0.00	5.00	0.00	0.00	7	205.70	0	0.00
339072003	Nillekhia R&H - Nillekhia G.C.	6.00	0.65	0.00	0.00	0.65	0.00	1	10.00	0	0.00
339072004	Sarmara G.C - Ramrampur R&H road.	4.00	2.75	0.00	2.75	0.00	0.00	2	8.00	0	0.00
339072005	Tinanipara-Karnojhara GC via Lawchakra road.	7.00	11.27	7.27	4.00	0.00	0.00	10	49.00	6	117.00
339072006	Bakshigonj - Dhormokura(Islampur) road.	4.50	3.50	3.50	0.00	0.00	0.00	3	19.00	4	60.00
339072009	Jobbergonj GC - Dewanganj via Madarirchar Road	2.00	6.70	6.70	0.00	0.00	0.00	2	300.00	0	0.00
339072010	Dotterchar R&H - Sharmara G.C.	4.00	6.00	6.00	0.00	0.00	0.00	3	10.50	1	30.00
339072011	Nillekhia G.C - Dumut G.C(Islampur).	3.00	2.40	2.40	0.00	0.00	0.00	1	30.00	3	375.00
339072012	Bakshigonj G.C - Nillekhia G.C.	3.50	6.00	6.00	0.00	0.00	0.00	4	30.50	0	0.00
339072013	Nillekhia R&H - Sribordi G.C	3.50	1.50	0.75	0.75	0.00	0.00	1	3.25	1	10.00
339072014	Kamalpur R&H Rd - Kornojhora G.C (Sree Bordi).	7.32	7.30	7.30	0.00	0.00	0.00	8	151.30	1	15.00
339072015	Kamalpur R&H - Kamalpur G.C Road	4.00	0.80	0.80	0.00	0.00	0.00	0	0.00	0	0.00
339072016	Bakshigonj - kornojhora G/C via kakilakura.(Sreebordi)	6.00	4.00	3.88	0.00	0.12	0.00	1	2.00	0	0.00

UPAZILA ROAD TOTAL: 14 Nos. Road

70.44 44.60 25.07 0.77 0.00 58 999.25 16 607.00

ROAD TYPE : UNION ROAD

339073002	Bakshigonj - Gazirpara Bazer road	3.70	10.58	9.98	0.60	0.00	0.00	10	128.00	4	40.00
339073003	Bakshigonj UP (Dhumalipara) - Bahadurabad UP Via Balurgram.	4.00	8.20	1.80	6.40	0.00	0.00	0	0.00	9	930.00
339073007	Surjanagar hat - Dhanua Kamalpur G.C.	5.00	5.25	5.25	0.00	0.00	0.00	7	11.47	0	0.00
339073010	Bakshiganj - Jinnah bazar Road.	3.50	4.00	0.00	4.00	0.00	0.00	3	16.00	1	7.00
339073013	Surjanagar Bazer - Sadurpara U/P Office	4.00	4.64	4.44	0.00	0.20	0.00	2	58.00	0	0.00
339073018	Sadurpara UP office - Jobbergonj GC Road	3.25	2.74	2.74	0.00	0.00	0.00	0	0.00	3	35.00
339073019	Bakshigonj - Merurchar UP via Kataloli road.	3.50	3.00	0.50	1.60	0.90	0.00	3	24.00	0	0.00

UNION ROAD TOTAL: 7 Nos. Road

38.41 24.71 12.60 1.10 0.00 25 237.47 17 1012.00

ROAD TYPE : VILLAGE ROAD-A

339074001	Bakshiganj - Jhalorchar Road	3.00	2.20	2.20	0.00	0.00	0.00	0	0.00	3	23.00
339074003	Polasrtola - Lawahapra Road	3.00	2.50	2.50	0.00	0.00	0.00	0	0.00	3	30.00
339074004	Datterchar - Palastala Road	3.00	3.00	3.00	0.00	0.00	0.00	4	72.00	0	0.00
339074005	Nayapara - Satanipara	3.50	3.90	3.90	0.00	0.00	0.00	1	6.00	4	40.00
339074006	Karnajura-Lawchakra road	3.50	7.95	7.95	0.00	0.00	0.00	1	1.52	2	10.00
339074007	Thumber ghat - Dhanua Kamalpur	3.50	5.00	5.00	0.00	0.00	0.00	1	3.00	4	47.00
339074008	Nilokhia- Paglapara Jankipur Road	3.00	3.62	3.62	0.00	0.00	0.00	3	42.00	0	0.00
339074009	Jankipur - Bashkanda Road	3.00	2.10	2.10	0.00	0.00	0.00	2	14.00	0	0.00
339074010	Merurchar UP office - Bakshigonj Dewanganj Road	4.00	4.06	4.06	0.00	0.00	0.00	0	0.00	2	11.00
339074011	Chinar char - Sakhar char	3.50	3.50	3.50	0.00	0.00	0.00	0	0.00	2	30.00
339074012	Gazirpara - Kamalerbatti road.	3.00	4.00	4.00	0.00	0.00	0.00	0	0.00	2	30.00
339074014	Bakshigonj - Goalgown Rd	3.00	1.02	1.02	0.00	0.00	0.00	1	10.00	0	0.00
339074015	Saderpara High School - Madhur Ghoap Rd	3.00	1.99	1.99	0.00	0.00	0.00	0	0.00	3	21.00
339074016	Nayapara - Surjanager Khal Rd	3.00	4.10	4.10	0.00	0.00	0.00	0	0.00	2	15.00
339074017	Battajur Zinnabazer - Fuldahopara Rd	3.00	1.07	1.07	0.00	0.00	0.00	0	0.00	1	5.00
339074018	Rabiarchar - Dewanganj Rd	3.50	5.00	5.00	0.00	0.00	0.00	1	40.00	2	20.00
339074020	Tikorkandi - Ghussergram Rd	3.00	1.99	1.99	0.00	0.00	0.00	0	0.00	3	21.00
339074021	Taliapara - Bagarchar Rd	3.00	1.97	1.97	0.00	0.00	0.00	0	0.00	2	14.00
339074023	Sarmara - Bhatkhawa Rd	3.75	3.00	3.00	0.00	0.00	0.00	1	48.00	0	0.00
339074026	Daterchar-Polash Tola Road	3.00	1.88	1.88	0.00	0.00	0.00	0	0.00	4	35.00
339074027	Tikarkandi C&B road -Khusalpar road	3.25	1.52	1.52	0.00	0.00	0.00	2	9.13	2	15.00
339074028	Bogarchar-Dewanganj Border Road	3.00	2.28	2.28	0.00	0.00	0.00	0	0.00	2	10.00
339074029	Pakhimara College -Daripara Road	3.00	1.48	1.48	0.00	0.00	0.00	1	1.50	2	7.00

BASIC INFORMATION OF ROAD

DIVISION : DHAKA

DISTRICT : JAMALPUR

ROAD CODE	ROAD NAME	CREST WIDTH (m)	TOTAL LENGTH (Km)	SURFACE TYPE-WISE BREAK-UP (Km)				STRUCTURE		EXISTING GAP	
				EARTHEN	FLEXIBLE PAVEMENT (BC)	BRICK PAVEMENT (WBM/HBB/ BFS)	RIGID PAVEMENT (CC/RCC)	NUMBER	SPAN (m)	NUMBER	SPAN (m)
1	2	3	4	5	6	7	8	9	10	11	12
339074030	Majpara C&B road-Daripara Road	3.00	1.74	1.74	0.00	0.00	0.00	1	0.60	1	2.00
339074031	Bakshigonj-Shdhurpara Road	3.00	2.35	2.35	0.00	0.00	0.00	1	0.60	0	0.00
339074032	Bakshigonj Geirl school-Sribordi road	3.20	2.50	2.50	0.00	0.00	0.00	1	0.60	1	2.00
339074033	Satanipara BOP-Polashola Bridge	3.00	2.00	2.00	0.00	0.00	0.00	1	30.00	0	0.00
339074034	Jalorchar Khal-Jalorchar MQ.	3.00	1.50	1.50	0.00	0.00	0.00	1	12.00	0	0.00
339074036	Satanipara-Pagla babarmazar road	3.00	3.20	3.20	0.00	0.00	0.00	1	1.20	2	8.00
339074038	Kamalpur R&H road to Hasinagazi Girls School Road	4.00	0.85	0.35	0.50	0.00	0.00	1	10.00	0	0.00
339074039	Dhanua Kamalpur R&H Road to Land Custom (L.C) Station road.	7.33	1.00	0.00	0.22	0.78	0.00	3	10.00	0	0.00
339074040	Nilakkhia G.C - Kushalnagar R&H Road	3.50	2.00	2.00	0.00	0.00	0.00	1	30.00	0	0.00
339074041	Dattarchar-Jinna Bazar road	3.60	1.90	1.90	0.00	0.00	0.00	3	11.20	1	12.00
339074042	Kamalpur High school - Polash Tola G.C Road.	3.80	4.29	4.29	0.00	0.00	0.00	3	21.01	3	34.00
339074043	Surjanagar hat - Gazirpara	3.50	3.00	3.00	0.00	0.00	0.00	1	12.00	3	31.00
339074044	Bakshiganj,Taltola - Kokrapar(Sribordi) road.	3.50	4.00	4.00	0.00	0.00	0.00	1	3.20	5	40.00
339074045	Jabbarganj GC Road - Surjanager Bazer Rd	3.90	5.00	5.00	0.00	0.00	0.00	5	54.90	3	42.00
339074046	Puran Battajur RHD-Jinna Bazar Rd.	3.50	5.03	5.03	0.00	0.00	0.00	0	0.00	0	0.00
339074047	Satanipara R&H Rd. - Jinna Bazar.	3.60	5.90	5.90	0.00	0.00	0.00	5	53.00	3	30.00
VILLAGE ROAD-A TOTAL: 39 Nos. Road			115.39	113.89	0.72	0.78	0.00	47	497.46	67	585.00

ROAD TYPE : VILLAGE ROAD-B

339075002	Kusalnagar - Dhasani River Rd	3.00	1.00	1.00	0.00	0.00	0.00	1	10.00	0	0.00
339075003	Jankipur - Paglapara Road	3.00	1.80	1.80	0.00	0.00	0.00	0	0.00	1	10.00
339075006	Nayapara - Islampur Road	3.50	1.50	1.50	0.00	0.00	0.00	0	0.00	0	0.00
339075007	Marurchar - Tupkerchar	3.50	2.60	2.60	0.00	0.00	0.00	0	0.00	1	150.00
339075008	Marurchar - Kalkihara	3.00	2.98	2.98	0.00	0.00	0.00	0	0.00	1	100.00
339075009	Uthanopara C&B - Surjanagar FRB Road	3.00	4.00	4.00	0.00	0.00	0.00	1	12.00	0	0.00
339075010	Bogarchar FRB road - Khashirgram Road	3.00	2.00	2.00	0.00	0.00	0.00	0	0.00	1	3.00
339075011	Sarmara FRB road - Datter Char Rd	3.00	1.66	1.66	0.00	0.00	0.00	0	0.00	2	6.00
339075013	Dharar char FRB road - Alipara Road	3.00	1.20	1.20	0.00	0.00	0.00	1	42.00	0	0.00
339075020	Sadhupara - Malir char Road	3.00	2.80	2.80	0.00	0.00	0.00	0	0.00	2	17.00
339075021	Daror beel - Modoner Char Road	3.00	1.25	1.25	0.00	0.00	0.00	0	0.00	2	17.00
339075022	Gazipara - Daror Beel Rd	3.00	5.40	5.40	0.00	0.00	0.00	0	0.00	0	0.00
339075023	Dhatuakandi - Alir para Road	3.00	2.00	2.00	0.00	0.00	0.00	0	0.00	2	15.00
339075024	Thander ban - Thander ban	3.00	1.11	1.11	0.00	0.00	0.00	0	0.00	0	0.00
339075025	Tinanipara - Nayapara Road	3.00	2.76	2.76	0.00	0.00	0.00	0	0.00	1	3.00
339075026	Nilakhia Pakhimara - Vatia para	3.00	1.21	1.21	0.00	0.00	0.00	1	3.00	0	0.00
339075027	Mazpara C&B road - Taltala Jaikhana Rd	3.00	0.62	0.62	0.00	0.00	0.00	0	0.00	0	0.00
339075029	Vatiapara - Kukra beel Road	3.00	2.67	2.67	0.00	0.00	0.00	0	0.00	3	10.00
339075033	Kamalpur hat - Jadurchar Rd	3.53	1.22	1.22	0.00	0.00	0.00	0	0.00	1	2.00
339075035	Nayahat - Kakillakura Rd	3.00	1.40	1.40	0.00	0.00	0.00	0	0.00	2	24.00
339075036	Nayapara RHD - Goal gaon Rd	3.50	1.50	1.50	0.00	0.00	0.00	0	0.00	3	21.00
339075037	Gowal gaon Road	3.00	1.00	1.00	0.00	0.00	0.00	0	0.00	1	3.00
339075039	Battajore Jinnah bazar - Morgichora	3.50	1.80	1.80	0.00	0.00	0.00	0	0.00	2	14.00
339075040	Bakshiganj RHD road - Goal gaon Rd	3.00	2.58	2.58	0.00	0.00	0.00	0	0.00	2	14.00
339075042	Nayapara RHD - Panatia para Rd	3.00	1.49	1.49	0.00	0.00	0.00	0	0.00	0	0.00
339075043	Panatia para road - Goalgaon Rd	3.00	1.17	1.17	0.00	0.00	0.00	0	0.00	1	3.00
339075044	RHD road - Lawchapura	3.00	2.33	2.33	0.00	0.00	0.00	0	0.00	0	0.00
339075045	Jadhurchar - RHD Rd	3.50	1.89	1.89	0.00	0.00	0.00	0	0.00	0	0.00
339075046	Lowchapa - Shashan Mondol House	4.00	2.75	2.75	0.00	0.00	0.00	0	0.00	4	41.00
339075047	Jabberganj hat - Bakshiganj Rd	4.00	1.07	1.07	0.00	0.00	0.00	0	0.00	1	10.00
339075050	Tangaripara GCCR road -Dhararchar Rd	4.00	2.14	2.14	0.00	0.00	0.00	0	0.00	1	3.00
339075051	Bogarchar Pry. School - Dharrarchar Rd	4.00	1.97	1.97	0.00	0.00	0.00	0	0.00	0	0.00
339075052	Kushal nagar - Sazimara Rd	4.00	2.00	2.00	0.00	0.00	0.00	1	30.00	0	0.00
339075053	Uthanopara - Polastotal Rd	4.00	1.83	1.83	0.00	0.00	0.00	0	0.00	0	0.00
339075055	Datterchar C&B road -Jinnabazar	3.00	0.70	0.70	0.00	0.00	0.00	0	0.00	1	10.00
339075057	Uthanupara - Mollahpara Rd	3.00	1.00	1.00	0.00	0.00	0.00	0	0.00	0	0.00

BASIC INFORMATION OF ROAD

DIVISION : DHAKA

DISTRICT : JAMALPUR

ROAD CODE	ROAD NAME	CREST WIDTH (m)	TOTAL LENGTH (Km)	SURFACE TYPE-WISE BREAK-UP (Km)				STRUCTURE		EXISTING GAP	
				EARTHEN	FLEXIBLE PAVEMENT (BC)	BRICK PAVEMENT (WBM/HBB/BFS)	RIGID PAVEMENT (CC/RCC)	NUMBER	SPAN (m)	NUMBER	SPAN (m)
1	2	3	4	5	6	7	8	9	10	11	12
339075058	Kamalpur Battala - Tengramari Rd	3.00	1.00	1.00	0.00	0.00	0.00	0	0.00	1	3.00
339075060	Thana Complax Jhammee Mosque - Bakshigonj Bazer	3.00	0.90	0.90	0.00	0.00	0.00	1	3.00	0	0.00
339075063	Datterchar - Polashtala Rd	4.00	1.50	1.50	0.00	0.00	0.00	1	3.00	0	0.00
339075066	Jhalorchar - Jabbergonj Hat Rd	4.00	1.50	1.50	0.00	0.00	0.00	1	13.00	0	0.00
339075067	Dhanua Bazer R&H Road To The H/o DUDO M<ember.	1.50	0.75	0.75	0.00	0.00	0.00	0	0.00	0	0.00
339075068	Polashtola Near The H/o Shona Mia To The R&H Road.	1.50	1.00	1.00	0.00	0.00	0.00	0	0.00	0	0.00
339075069	Boglakanda Road.	1.50	1.15	1.15	0.00	0.00	0.00	0	0.00	0	0.00
339075070	Lowchapra Road To Bandor konaRoad.	1.80	2.00	2.00	0.00	0.00	0.00	0	0.00	0	0.00
339075071	Jorder para To lowchapra Road.	1.80	1.75	1.75	0.00	0.00	0.00	0	0.00	0	0.00
339075072	Noa para Gram Road.	2.00	1.00	1.00	0.00	0.00	0.00	0	0.00	0	0.00
339075073	Noapara Gram To L.C Station Road.	2.00	1.00	1.00	0.00	0.00	0.00	0	0.00	0	0.00
339075074	Kamalpur Big Mosque To The H/O Milon Member	1.90	2.00	2.00	0.00	0.00	0.00	0	0.00	0	0.00
339075075	Dhanua R&H Road To Chiarman House	2.00	1.50	1.50	0.00	0.00	0.00	0	0.00	0	0.00
339075076	H/o Habib B.SC To Bogar Char U.P Boarder.	2.00	1.50	1.50	0.00	0.00	0.00	0	0.00	0	0.00
339075077	Lowchapra - Shomnath para Road.	2.00	1.25	1.25	0.00	0.00	0.00	0	0.00	0	0.00
339075078	Balur char To Nutun Talia para.	2.00	3.25	3.25	0.00	0.00	0.00	0	0.00	0	0.00
339075079	Mia bari To Sharmara DatterChar Road.	1.90	1.00	1.00	0.00	0.00	0.00	0	0.00	0	0.00
339075080	KamalpurR&H Road To Vtiapara Road.	2.00	2.00	2.00	0.00	0.00	0.00	0	0.00	0	0.00
339075081	Jinnah Bazer UZ RD To Vatia para Via Akondapara Charia para.	2.00	3.00	3.00	0.00	0.00	0.00	0	0.00	0	0.00
339075082	Vatir para To Morgir Chara Gram.	1.90	2.50	2.50	0.00	0.00	0.00	0	0.00	0	0.00
339075083	Ujanpara To Battajur pacchimpara Via Idgah,Tilapara.	2.00	3.25	3.25	0.00	0.00	0.00	0	0.00	0	0.00
339075084	Polashtola To Kuribil Road.	1.50	3.00	3.00	0.00	0.00	0.00	0	0.00	0	0.00
339075085	Tinanipara UZ Road To Noapara UZ Road.	2.00	1.50	1.50	0.00	0.00	0.00	0	0.00	0	0.00
339075086	Birgao To Kamalpur R&H Road.	2.00	3.00	3.00	0.00	0.00	0.00	0	0.00	0	0.00
339075087	Chandrabaze Fokirpara To Kamalpur R&H Road	2.00	1.50	1.50	0.00	0.00	0.00	0	0.00	0	0.00
339075088	Goal gao Ashuruddin House To The H/o Shada Mia.	1.50	2.50	2.50	0.00	0.00	0.00	0	0.00	0	0.00
339075089	Chinar Char FeriGhate To Dewangonj Via Lufor gonj	1.25	8.00	8.00	0.00	0.00	0.00	0	0.00	2	375.00
339075090	Sheker Char To Merurchar Union Parishad.	1.25	3.50	3.50	0.00	0.00	0.00	0	0.00	2	0.00
339075091	Jobber Gonj upazila Road To Chinar char Ferighate	1.20	2.00	2.00	0.00	0.00	0.00	0	0.00	0	0.00
339075092	Kathaltoli Ghate To Dashani River.	1.50	2.00	2.00	0.00	0.00	0.00	0	0.00	0	0.00
339075093	Noapara To Paglapara Road.	2.00	1.50	1.50	0.00	0.00	0.00	0	0.00	1	10.00
339075094	Noapara To Shajimara Road.	1.50	2.00	2.00	0.00	0.00	0.00	0	0.00	1	30.00
339075095	Gigatola To Gomer Char	2.00	1.50	1.50	0.00	0.00	0.00	0	0.00	3	230.00
339075096	Binoder Char To Dashani River	1.50	2.25	2.25	0.00	0.00	0.00	0	0.00	2	40.00
339075097	Shajimara To Dashani River	2.00	1.00	1.00	0.00	0.00	0.00	1	10.00	0	0.00
339075098	Dakkin kusholnagor To Dashani River Road.	1.50	2.00	2.00	0.00	0.00	0.00	1	0.90	1	90.00
339075099	Dakkin kusholnagor To Shajimara Road.	2.00	3.00	3.00	0.00	0.00	0.00	0	0.00	1	0.00
339075100	Manjalia R&H Road To Nilakhia	1.25	1.50	1.50	0.00	0.00	0.00	1	2.00	1	8.00
339075101	Nilakhia Pacchim para To Paglapara Road	2.00	0.80	0.80	0.00	0.00	0.00	0	0.00	1	15.00
339075102	Pakhimara C&B Road To Doripara Via H/o Shaheb Ali	1.25	2.00	2.00	0.00	0.00	0.00	0	0.00	0	0.00
339075103	H/o Shaheb Ali To C&B Road.	1.25	1.50	1.50	0.00	0.00	0.00	0	0.00	0	0.00
339075104	Bakshigonj Post office To Modak Para	2.00	1.50	1.50	0.00	0.00	0.00	1	0.90	0	0.00
339075105	Kathaltoli (Moduk para) To The H/oHabibul	2.00	0.50	0.50	0.00	0.00	0.00	0	0.00	0	0.00
339075106	Bakshigonj Post Office To R&H Road.	2.00	0.70	0.70	0.00	0.00	0.00	0	0.00	0	0.00
339075107	C&B Road To Bakshigonj Central Mosque	2.50	1.00	1.00	0.00	0.00	0.00	0	0.00	0	0.00
339075108	C&B Road To Bakshigonj Thana Road.	2.50	0.80	0.80	0.00	0.00	0.00	0	0.00	0	0.00
339075109	Live Stock Office - Gazirpara Road	3.05	0.75	0.70	0.00	0.05	0.00	0	0.00	0	0.00
VILLAGE ROAD-B TOTAL: 83 Nos. Road			154.50	154.45	0.00	0.05	0.00	12	129.80	51	1277.00
BAKSHIGANJ UPAZILA TOTAL: 143 Nos. Road			378.74	337.65	38.39	2.70	0.00	142	1863.98	151	3481.00