

JAMALPUR

ROAD MAP JAMALPUR DISTRICT DHAKA DIVISION

GAIBANDHA DISTRICT

INDIA

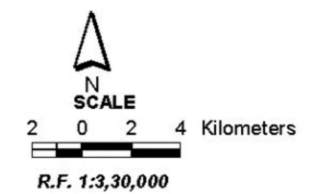
SHERPUR DISTRICT

BOGRA DISTRICT

MYMENSING DISTRICT

SIRAJGANJ DISTRICT

TANGAIL DISTRICT



LEGEND

Administrative Boundary

- International Boundary
- District Boundary
- Upazila Boundary
- Union Boundary
- Municipal Boundary

Administrative HQs

- District HQ
- Upazila HQ
- Union HQ

Physical Infrastructures

- National Highways
- Regional Highways
- Zila Road
- Upazila Road Pucca
- Upazila Road Katcha
- Union Road Pucca
- Union Road Katcha
- Railways Network
- Embankment

Natural Features

- Wide River
- Water Bodies
- Cher Area

Socio-economic Infrastructures

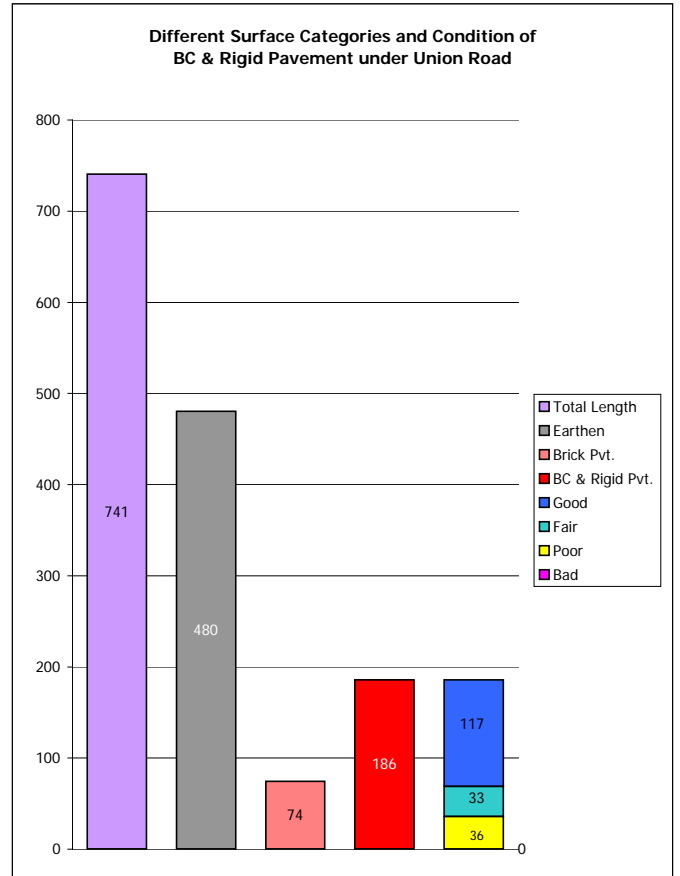
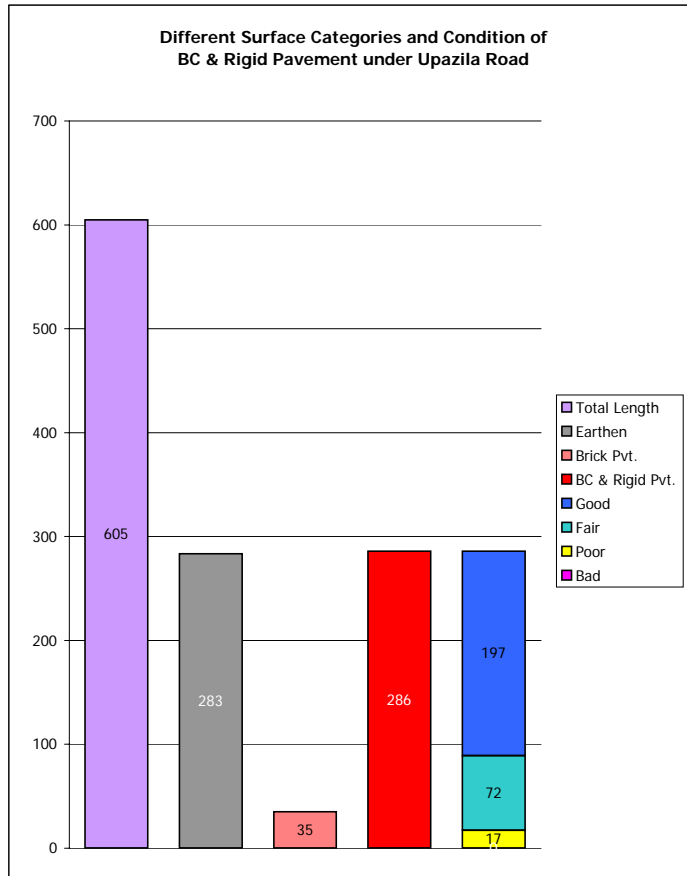
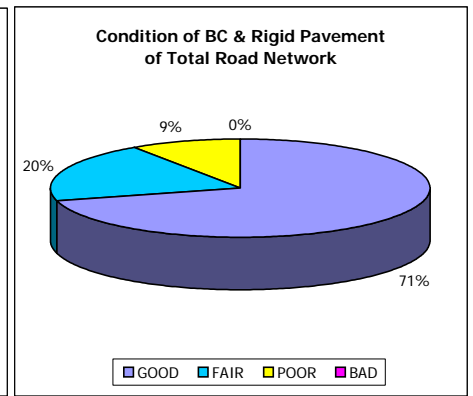
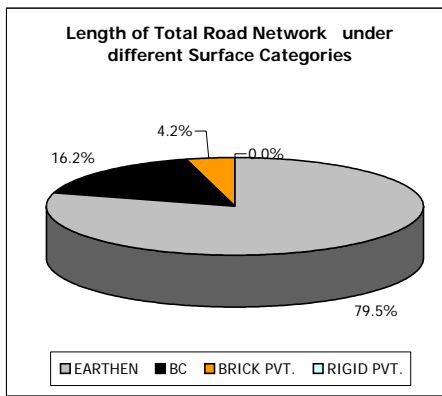
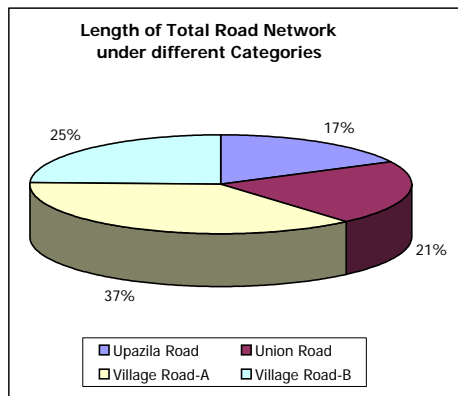
- Growth Centre
- Small Hat/Bazar
- Police Station
- Upazila Health Complex
- College
- High School
- University

Compiled from : SPOT Image 1989-90, Aerial Photograph 1983-84,
Topographic Maps, Thana Maps, B.B.S and Field Checking.
Projection : Lambert's Conformal Conic
Data Source : GPS Field Survey 1999

PREPARED BY : GIS UNIT
LOCAL GOVERNMENT ENGINEERING DEPARTMENT

**LOCAL GOVERNMENT ENGINEERING DEPARTMENT
DISTRICT SUMMARY OF ROAD
DISTRICT : JAMALPUR**

ROAD TYPE	NUMBER OF ROAD	TOTAL LENGTH (Km)	SURFACE TYPE-WISE BREAK-UP (Km)				CONDITION OF BC & RIGID PVT. ROAD (As of December, 2003) (Km)				STRUCTURE		EXISTING GAP	
			EARTHEN	FLEXIBLE PAVEMENT (BC)	BRICK PAVEMENT (WBM/HBB/BFS)	RIGID PAVEMENT (CC/RCC)	GOOD	FAIR	POOR	BAD	NUMBER	SPAN (m)	NUMBER	SPAN (m)
Upazila Road	79	605	283	286	35	0	197	72	17	0	750	7707	141	5194
Union Road	127	741	480	186	74	0	117	33	36	0	611	5356	265	5283
Village Road-A	355	1278	1162	87	29	0	81	6	0	0	519	3823	429	7895
Village Road-B	373	854	840	5	9	0	5	0	0	0	114	738	181	4013
TOTAL	934	3478	2766	564	148	0	399	110	53	0	1994	17623	1016	22384



ROAD MAP DEWANGANJ UPAZILA JAMALPUR DISTRICT

DISTRICT KURIGRAM
CHAR RAJIBPUR UPAZILA

DISTRICT KURIGRAM

INDIA

DISTRICT GAIBANDHA
GAIBANDHA UPAZILA



LEGEND

Administrative Boundary

- International Boundary
- District Boundary
- Upazila Boundary
- Union Boundary
- Municipal Boundary

Administrative HQs

- District HQ
- Upazila HQ
- ▲ Union HQ

Physical Infrastructures

- National Highways
- Regional Highways
- Zila Road
- Upazila Road (Pucca)
- Upazila Road (Katcha)
- Union Road (Pucca)
- Union Road (Katcha)
- Village Road A (Pucca)
- Village Road A (Katcha)
- Village Road B (Pucca)
- Village Road B (Katcha)
- Paurashava Road
- Railway Network
- Embankment
- Telecommunication line
- Power Transmission Line

Natural Features

- Wide River
- Water Bodies
- Sandy Area
- Khal
- Forest
- Hill

Socio-Economic Infrastructures

- Growth Centre
- ▲ Small Hat/Bazar
- ↑ Police Station
- Upazila Health Complex
- Family welfare Centre
- Community Clinic
- Post Office
- College
- High School
- Primary School
- Madrasa
- ▲ Mosque
- ▲ Ashrayan/Abasan
- ▲ Temple

Compiled from : LGED Upazila Office Map 1:60,000, LINDSAY 1994,
GPS Survey 1996, JICA/IMR Consulting Engineers 2007.
Projection : Lambert Conformal Conic.

PREPARED BY : GIS UNIT

LOCAL GOVERNMENT ENGINEERING DEPARTMENT

ISLAMPUR UPAZILA



SCALE

1 0 1 Kilometers

R.F: 1:95,000

BASIC INFORMATION OF ROAD

DIVISION : DHAKA

DISTRICT : JAMALPUR

ROAD CODE	ROAD NAME	CREST WIDTH (m)	TOTAL LENGTH (Km)	SURFACE TYPE-WISE BREAK-UP (Km)				STRUCTURE		EXISTING GAP	
				EARTHEN	FLEXIBLE PAVEMENT (BC)	BRICK PAVEMENT (WBM/HBB/BFS)	RIGID PAVEMENT (CC/RCC)	NUMBER	SPAN (m)	NUMBER	SPAN (m)
1	2	3	4	5	6	7	8	9	10	11	12

UPAZILA : DEWANGANJ

ROAD TYPE : UPAZILA ROAD

339152004	Dewanganj-Sanandabari viaTaratia Rd.	7.32	27.60	0.15	26.01	1.44	0.00	22	444.00	3	90.00
339152006	Bagharchar - Sanandabari Hat via Goalkanda Rd.	3.00	4.20	4.20	0.00	0.00	0.00	0	0.00	4	31.00
339152007	Pathorerchar - Sanandabari Hat Rd .	3.00	3.32	3.32	0.00	0.00	0.00	13	68.25	1	215.00
339152008	Jamalpur-Rajibpur R&H Rd. - Bagharchar - Kawnear char bazar	3.00	1.90	0.00	1.90	0.00	0.00	2	6.00	0	0.00
339152009	Dewanganj bazar - Upazila H/Q via Station Rd.	3.00	2.30	0.00	2.30	0.00	0.00	3	5.44	0	0.00
339152012	Dewanganj Bz.-Jobberganj Bazer.	3.66	4.70	4.40	0.30	0.00	0.00	0	0.00	0	0.00
UPAZILA ROAD TOTAL: 6 Nos. Road			44.02	12.07	30.51	1.44	0.00	40	523.69	8	336.00

ROAD TYPE : UNION ROAD

339153004	Hatibhanga UP - Bhatkhaoa Bazar via Satmari	3.00	4.01	4.01	0.00	0.00	0.00	3	45.00	1	10.00
339153005	Hatibhanga UP - Sarmara GC Via Chokhorchar.	3.25	4.50	4.50	0.00	0.00	0.00	1	1.50	3	142.00
339153021	Char Amkhawa (Sanandabari) UP - Moulvirchar Rd.	3.00	7.40	0.00	0.00	7.40	0.00	3	8.00	3	197.00
339153023	Char Amkhawa(Sanandabari) UP - kather Bill Bazar via Lonker Char Rd.	3.00	9.00	9.00	0.00	0.00	0.00	6	39.04	4	47.00
339153039	Chikajani UP - Charmaguri hat Rd.	4.00	10.69	8.49	2.20	0.00	0.00	1	1.50	15	180.00
339153041	Dewanganj UP - Halkerchar Bazar Rd.	4.65	3.82	0.00	3.82	0.00	0.00	4	9.60	0	0.00
339153050	Par Ramrampur UP to Ramrampur Bazar road	3.60	6.22	6.22	0.00	0.00	0.00	0	0.00	2	60.00
339153052	Mosarafgonj Bazar to Dewanganj UP via Utmarchar	3.00	4.00	4.00	0.00	0.00	0.00	2	53.66	2	50.00
339153055	Sanandabari UP - Mitali Bazar	2.70	5.20	5.20	0.00	0.00	0.00	0	0.00	0	0.00
339153057	Digrirchar Bazar - Par Ramrampur UP Rd	1.75	2.90	2.90	0.00	0.00	0.00	0	0.00	0	0.00
339153058	Dangdhara UP - Botola Bazar	3.00	4.87	4.87	0.00	0.00	0.00	3	73.00	0	0.00
339153060	Bahadurabad UP - Shekpara Bazar	3.05	4.00	4.00	0.00	0.00	0.00	0	0.00	1	60.00
339153061	Dewanganj UP - Kharmabazar via Gobtoli Bazar.	3.66	4.00	0.00	4.00	0.00	0.00	1	1.50	0	0.00
UNION ROAD TOTAL: 13 Nos. Road			70.61	53.19	10.02	7.40	0.00	24	232.80	31	746.00

ROAD TYPE : VILLAGE ROAD-A

339154002	Kowniarchar - Haruabari Rd	3.00	3.40	3.40	0.00	0.00	0.00	0	0.00	0	0.00
339154005	Char Bhabsur - Noyani bari Rd	3.00	2.00	2.00	0.00	0.00	0.00	0	0.00	0	0.00
339154007	Rampara - Dighir par Rd	3.25	1.40	1.40	0.00	0.00	0.00	0	0.00	0	0.00
339154009	Takimari - Kazla para Rd	3.25	1.40	1.40	0.00	0.00	0.00	0	0.00	0	0.00
339154010	Momari - Garohori via Pathorerchar .	4.00	9.10	9.10	0.00	0.00	0.00	2	7.00	5	480.00
339154011	Pathorerchar - Sarmara Rd via Digrirchar.	4.00	10.98	10.98	0.00	0.00	0.00	3	34.28	0	0.00
339154013	Chikajani - Charmaguri Hat Rd	4.20	8.20	8.20	0.00	0.00	0.00	1	9.00	1	80.00
339154014	Balugram - Kho;abari Road	3.00	3.50	3.50	0.00	0.00	0.00	0	0.00	0	0.00
339154015	Basedpur - Chokarchar via Shazedpur Rd.	3.25	4.75	4.75	0.00	0.00	0.00	0	0.00	4	110.00
339154016	Sardar para - Kutoburchar Via Sakpara	3.00	3.85	3.85	0.00	0.00	0.00	2	14.40	0	0.00
339154017	Bahadurabad bazar - Kandirgram Rd.	4.80	3.20	2.70	0.00	0.50	0.00	5	7.67	0	0.00
339154018	Char Bhabsur - Harindhara Embt Rd.	3.50	2.80	1.40	1.40	0.00	0.00	3	12.12	0	0.00
339154019	Beltli Rail crossing - Malamganj Rd.	2.70	2.70	0.00	2.70	0.00	0.00	1	9.14	0	0.00
339154020	Dewanganj bazar - Halkarchar bazar Rd.	4.80	4.59	0.00	4.59	0.00	0.00	11	15.67	0	0.00
339154021	Dewanganj - Molamganj Rd Halkerchar.	3.65	3.00	3.00	0.00	0.00	0.00	1	3.04	0	0.00
339154022	Nayana Bari road Crossing - Tilakpur Rd	3.65	4.60	4.60	0.00	0.00	0.00	0	0.00	0	0.00
339154023	Sanandabari - Kholabari Rd.	2.50	2.01	2.01	0.00	0.00	0.00	0	0.00	1	50.00
339154024	Sanandabari - Kamarerchar Rd.	3.00	1.72	1.72	0.00	0.00	0.00	0	0.00	1	40.00
339154025	Haruabari GCCR - Dakatipara Rd.	3.50	2.59	2.59	0.00	0.00	0.00	0	0.00	0	0.00
339154026	Dewanganj - Chuniapara Rd.	4.00	1.80	0.00	0.00	1.80	0.00	2	16.00	0	0.00
339154029	Chaniapana - Dewanganj Rd	2.10	5.00	0.00	5.00	0.00	0.00	2	2.10	0	0.00
339154030	Taratia bazar Miah bari (FRB) - Patharerchar Road	4.88	3.68	2.29	1.39	0.00	0.00	1	13.50	1	330.00
339154032	Taratia - Sanandabari-Mukirchar - Muamari bazar Rd.	2.90	5.79	5.79	0.00	0.00	0.00	0	0.00	16	80.00
339154033	Dewanganj - Taratia-Gughat - Dewanganj bazar Rd.	4.00	4.50	4.50	0.00	0.00	0.00	1	0.90	10	120.00

BASIC INFORMATION OF ROAD

DIVISION : DHAKA

DISTRICT : JAMALPUR

ROAD CODE	ROAD NAME	CREST WIDTH (m)	TOTAL LENGTH (Km)	SURFACE TYPE-WISE BREAK-UP (Km)				STRUCTURE		EXISTING GAP	
				EARTHEN	FLEXIBLE PAVEMENT (BC)	BRICK PAVEMENT (WBM/HBB/BFS)	RIGID PAVEMENT (CC/RCC)	NUMBER	SPAN (m)	NUMBER	SPAN (m)
1	2	3	4	5	6	7	8	9	10	11	12
339154034	Dewanganj - Taratia-Akandapara - Bakshiganj Rd.	3.50	5.84	5.84	0.00	0.00	0.00	1	9.14	10	105.00
339154035	Baltoil Bazar-Thotapara road.	3.66	2.84	0.00	0.00	2.84	0.00	1	0.60	2	2.00
339154037	Kharma R&H to Molomgonj Bazar via Vhatipara	3.00	3.45	3.45	0.00	0.00	0.00	1	0.90	0	0.00
339154038	Bahadura Bazar to Khutarchar Char Ghat	2.90	1.47	1.47	0.00	0.00	0.00	1	0.90	1	6.00
339154039	Bhatkhawa FRB to Amkhowa Bazar via Poravita	3.00	7.00	7.00	0.00	0.00	0.00	4	15.19	4	50.00
339154040	Chatepara R&H to Baltoil Bazar	3.00	1.55	0.55	0.00	1.00	0.00	2	1.20	0	0.00
339154041	Miabari FRB to Degrirchar Bazar	3.00	3.50	3.50	0.00	0.00	0.00	2	5.00	4	170.00
339154042	Chakpara FRB to Sarkerpara FRB via Amkhowa Bazar	2.90	3.00	3.00	0.00	0.00	0.00	2	1.80	1	5.00
339154043	Digolkandi R&H to Molomgonj Bazar	3.60	2.00	0.00	2.00	0.00	0.00	0	0.00	0	0.00
339154044	Sanandabari - Muamari Via Maderer Char	3.65	3.67	3.67	0.00	0.00	0.00	0	0.00	0	0.00
339154048	Sanandabari - Pachim Lonkerchar Rd.	2.00	3.80	3.80	0.00	0.00	0.00	0	0.00	1	100.00
339154050	Gamaria R&H to Merurchar Road.(Dewanganj portion)	3.50	1.20	1.00	0.00	0.20	0.00	0	0.00	0	0.00
339154052	Bindur char - Uttar Juanerchar Road	3.50	3.72	3.72	0.00	0.00	0.00	0	0.00	0	0.00
339154053	Beltoli Rail Crossing - Molonganj Road	3.50	2.50	2.50	0.00	0.00	0.00	0	0.00	0	0.00
339154054	Jamalpur-Rajibpur RHD at Bhagarchar - Kownierchar Road	3.00	3.00	3.00	0.00	0.00	0.00	0	0.00	0	0.00

VILLAGE ROAD-A TOTAL: 39 Nos. Road

145.10 121.68 17.08 6.34 0.00 49 179.55 62 1728.00

ROAD TYPE : VILLAGE ROAD-B

339155001	Uttar - Joanerchar -Bottala Road	3.00	1.00	1.00	0.00	0.00	0.00	0	0.00	0	0.00
339155002	Uttar Joanerchar - Tin Thoba	2.50	1.60	1.60	0.00	0.00	0.00	0	0.00	0	0.00
339155003	Joaerchar - Dangdhara Road	2.50	3.00	3.00	0.00	0.00	0.00	0	0.00	0	0.00
339155004	Karkhana - Dangdhara Road	2.75	1.06	1.06	0.00	0.00	0.00	0	0.00	0	0.00
339155005	Dangdhara - Makhonerchar Rd	2.25	1.50	1.50	0.00	0.00	0.00	0	0.00	0	0.00
339155006	Gorahari - Makhonerchar Rd	2.00	0.87	0.87	0.00	0.00	0.00	0	0.00	0	0.00
339155007	Bagharchar - Gorahori	2.10	3.10	3.10	0.00	0.00	0.00	0	0.00	0	0.00
339155008	Bagharchar - Makhonerchar Rd	2.00	0.46	0.46	0.00	0.00	0.00	0	0.00	0	0.00
339155009	Bagharchar - G.C.C.R. Rd	2.25	0.80	0.80	0.00	0.00	0.00	0	0.00	0	0.00
339155010	Bandurchar - Kawniarchar Rd	2.50	1.10	1.10	0.00	0.00	0.00	0	0.00	0	0.00
339155011	Bagharchar - Tin Thoba Rd	2.00	1.16	1.16	0.00	0.00	0.00	0	0.00	0	0.00
339155012	Bagharchar - Piarersara Bill	2.25	3.80	3.80	0.00	0.00	0.00	0	0.00	0	0.00
339155013	Bagharchar - Haruabari Purbapara Rd	2.50	2.22	2.22	0.00	0.00	0.00	0	0.00	0	0.00
339155014	Haruabari Purbapara - Piarersara Rd	2.50	1.45	1.45	0.00	0.00	0.00	0	0.00	0	0.00
339155015	Haruabari Purba para - GCCR Rd.	2.25	2.00	2.00	0.00	0.00	0.00	0	0.00	0	0.00
339155016	Kawnearchar - Bagharchar Rd	3.66	1.90	0.00	1.90	0.00	0.00	2	1.88	0	0.00
339155017	Pathorchar B.O.P. - Matharchar	1.75	0.88	0.88	0.00	0.00	0.00	0	0.00	0	0.00
339155018	Nimaimari - Kawnerchar Purbapara Rd	1.25	1.90	1.90	0.00	0.00	0.00	0	0.00	0	0.00
339155019	Joaneerchar Banian Tree - Uttar Joanerchar	2.75	1.90	1.90	0.00	0.00	0.00	0	0.00	0	0.00
339155020	Digrerchar - matharghat Road - Taratia	3.00	2.80	2.80	0.00	0.00	0.00	0	0.00	0	0.00
339155022	Matharghat - Moamari Bazer	2.25	0.73	0.73	0.00	0.00	0.00	0	0.00	0	0.00
339155025	Digrerchar - G.C.C.R. Rd	2.00	2.40	2.40	0.00	0.00	0.00	0	0.00	0	0.00
339155026	Tataria - Vitakandi Rd	2.25	1.60	1.60	0.00	0.00	0.00	0	0.00	0	0.00
339155027	Vatkhowa - Mondal Para Vatakandi Rd	2.00	1.50	1.50	0.00	0.00	0.00	0	0.00	0	0.00
339155028	Vatkhowa - Amkhowa Bazer Rd	1.50	2.20	2.20	0.00	0.00	0.00	0	0.00	0	0.00
339155030	Rahimpur - Vatkhowa Rd	3.04	3.94	3.94	0.00	0.00	0.00	0	0.00	0	0.00
339155031	Rahimpur - Jowdanga Rd	3.00	1.70	1.70	0.00	0.00	0.00	0	0.00	0	0.00
339155032	Digrirchar - Baluarchar Rd	2.75	1.30	1.30	0.00	0.00	0.00	0	0.00	0	0.00
339155033	Matharghat - Kalakhanda Rd	3.00	1.20	1.20	0.00	0.00	0.00	0	0.00	0	0.00
339155034	Moamari - Puravita Rd	3.25	1.70	1.70	0.00	0.00	0.00	0	0.00	0	0.00
339155035	Basedpur - Subuspur	2.00	1.47	1.47	0.00	0.00	0.00	0	0.00	0	0.00
339155036	G.C.C.R. Rd. - Subuspur Madrasha	1.00	0.60	0.60	0.00	0.00	0.00	0	0.00	0	0.00
339155037	Chokarchar - Shapmary	2.00	1.45	1.45	0.00	0.00	0.00	0	0.00	0	0.00
339155038	Akandapara - Amkhoa Bazer	2.50	1.72	1.72	0.00	0.00	0.00	0	0.00	0	0.00
339155039	Shahazedpur - Jalurchar Bazer	2.00	5.30	5.30	0.00	0.00	0.00	0	0.00	0	0.00
339155040	Hasempur - Jalurchar	2.25	5.40	5.40	0.00	0.00	0.00	0	0.00	0	0.00
339155041	Digrirchar - Patharerchar	2.25	1.20	1.20	0.00	0.00	0.00	0	0.00	0	0.00

BASIC INFORMATION OF ROAD

DIVISION : DHAKA

DISTRICT : JAMALPUR

ROAD CODE	ROAD NAME	CREST WIDTH (m)	TOTAL LENGTH (Km)	SURFACE TYPE-WISE BREAK-UP (Km)				STRUCTURE		EXISTING GAP	
				EARTHEN	FLEXIBLE PAVEMENT (BC)	BRICK PAVEMENT (WBM/HBB/BFS)	RIGID PAVEMENT (CC/RCC)	NUMBER	SPAN (m)	NUMBER	SPAN (m)
1	2	3	4	5	6	7	8	9	10	11	12
339155042	Uttar Rahimpur - Dakhin Rahimpur	2.00	1.80	1.80	0.00	0.00	0.00	0	0.00	0	0.00
339155043	Matharghat - Nayagramm	2.00	1.00	1.00	0.00	0.00	0.00	0	0.00	0	0.00
339155044	Matherghat - Changtimary Rd	2.75	1.86	1.86	0.00	0.00	0.00	0	0.00	0	0.00
339155045	Moamari - Shakuapara Rd	3.50	1.35	1.35	0.00	0.00	0.00	0	0.00	0	0.00
339155046	Kather Bazer - Char Hativangha Road	2.50	3.50	3.50	0.00	0.00	0.00	0	0.00	0	0.00
339155047	Sabujpur - Shahadpur Rd	3.00	6.05	6.05	0.00	0.00	0.00	0	0.00	0	0.00
339155048	Kathaer Bell - Kather Bell Pachimpara Rd	2.50	1.45	1.45	0.00	0.00	0.00	0	0.00	0	0.00
339155049	Kather Bell Pachimpara - Akandapara Rd	2.50	0.80	0.80	0.00	0.00	0.00	0	0.00	0	0.00
339155050	Chikajani - Brammapura River	2.75	1.80	1.80	0.00	0.00	0.00	0	0.00	0	0.00
339155052	Dewanganj Bazer - Uttar Kalikapur Rd	3.04	1.56	1.56	0.00	0.00	0.00	0	0.00	0	0.00
339155054	Gamaria - Talakpur Rd	3.50	2.75	2.75	0.00	0.00	0.00	0	0.00	0	0.00
339155055	Kharna - Tilakpur Rd	4.26	2.60	2.60	0.00	0.00	0.00	0	0.00	0	0.00
339155056	Utmarchar - Mosharrarfaganj Rd	4.26	4.10	4.10	0.00	0.00	0.00	0	0.00	0	0.00
339155057	Digalkandi - Utmarchar Rd	3.25	2.20	2.20	0.00	0.00	0.00	0	0.00	0	0.00
339155058	Beparipara - Fakirpara Rd	3.50	2.20	2.20	0.00	0.00	0.00	0	0.00	0	0.00
339155059	Kalapara - Boulatali Rd	3.00	1.50	1.50	0.00	0.00	0.00	0	0.00	0	0.00
339155060	Kazlapara - Dighirpara Rd	3.10	1.10	1.10	0.00	0.00	0.00	0	0.00	0	0.00
339155061	Akandhapara - Dighirpara Rd	3.25	1.40	1.40	0.00	0.00	0.00	0	0.00	0	0.00
339155062	Chikajani - miapara Rd	2.00	1.00	1.00	0.00	0.00	0.00	0	0.00	0	0.00
339155066	Bairapara - Topkarchar	3.00	2.30	2.30	0.00	0.00	0.00	0	0.00	0	0.00
339155067	Topkarchar - Kholabari	2.50	3.20	3.20	0.00	0.00	0.00	0	0.00	0	0.00
339155068	Shanandabari - Kholabari Rd	2.50	3.10	3.10	0.00	0.00	0.00	0	0.00	0	0.00
339155069	Moulavir char - Kholabari	2.50	2.00	2.00	0.00	0.00	0.00	0	0.00	0	0.00
339155070	Kholabari - Chunaripara	2.50	2.60	2.60	0.00	0.00	0.00	0	0.00	0	0.00
339155071	Link road - Shanandabari	2.10	1.10	1.10	0.00	0.00	0.00	0	0.00	0	0.00
339155072	Char Madarer - Mukhirchar Rd	4.00	3.00	3.00	0.00	0.00	0.00	0	0.00	0	0.00
339155073	GCCR road - Madarerchar	2.00	1.50	1.50	0.00	0.00	0.00	0	0.00	0	0.00
339155074	Madarer char - India Bourder	3.00	3.70	3.70	0.00	0.00	0.00	0	0.00	0	0.00
339155075	Baluar char GCCR - Patharer Char	3.00	5.20	5.20	0.00	0.00	0.00	0	0.00	0	0.00
339155077	Char Hatibanga - Katharbeel Rd	3.00	0.90	0.90	0.00	0.00	0.00	0	0.00	0	0.00
339155078	Kathar Beel bazar - Jamuna River	3.00	2.00	2.00	0.00	0.00	0.00	0	0.00	0	0.00
339155080	Bashedpur - Shabaspur	3.00	1.00	1.00	0.00	0.00	0.00	0	0.00	0	0.00
339155082	Sanandabari - Aakhandapara Road	3.00	1.75	1.75	0.00	0.00	0.00	0	0.00	0	0.00
339155083	Sanandabari-Porchimpara patadhuapara road.	2.70	5.00	5.00	0.00	0.00	0.00	2	5.65	0	0.00
339155084	Patadhuapara road	2.60	1.00	1.00	0.00	0.00	0.00	0	0.00	0	0.00
339155085	Pataguapara-- Porchimp para road.	2.70	1.00	1.00	0.00	0.00	0.00	0	0.00	0	0.00
339155086	Mandalbazar-Nayagram road.	2.70	2.00	2.00	0.00	0.00	0.00	0	0.00	0	0.00
339155087	Kazlapara- Takimari road.	1.50	1.60	1.60	0.00	0.00	0.00	0	0.00	0	0.00
339155088	Fakamari-Mazipara road road.	2.50	1.25	1.25	0.00	0.00	0.00	0	0.00	0	0.00
339155089	Bhalamari-Barkhal road.	2.60	1.50	1.50	0.00	0.00	0.00	0	0.00	0	0.00
339155090	Kalakanda -Purbudaporpara ghat road.	2.60	2.00	2.00	0.00	0.00	0.00	0	0.00	0	0.00
339155091	Shimultuli-Charmaguri hat Dhakhil Madrasa road.	1.80	2.50	2.50	0.00	0.00	0.00	0	0.00	0	0.00
339155092	Kharna Naya Bazar- Tilukpur via Mosharraf gonj road .	2.70	7.00	7.00	0.00	0.00	0.00	0	0.00	0	0.00
339155093	Dewanganj Rail Crossing-Halkarchar road .	2.80	1.75	1.75	0.00	0.00	0.00	0	0.00	0	0.00
339155094	Rapura Pourow Boundary- Balugram road.	2.60	1.00	1.00	0.00	0.00	0.00	0	0.00	0	0.00
VILLAGE ROAD-B TOTAL: 82 Nos. Road			170.88	168.98	1.90	0.00	0.00	4	7.53	0	0.00
DEWANGANJ UPAZILA TOTAL: 140 Nos. Road			430.61	355.92	59.51	15.18	0.00	117	943.57	101	2810.00

ROAD MAP ISLAMPUR UPAZILA JAMALPUR DISTRICT

DISTRICT GAIBANDHA
SHAGHAT UPAZILA

DISTRICT GAIBANDHA
FULCHARI UPAZILA

DEWANGANJ UPAZILA

BAKSHIGANJ UPAZILA

SRIBARDI UPAZILA

MELANDHA UPAZILA

SHERPUR SADAR UPAZILA

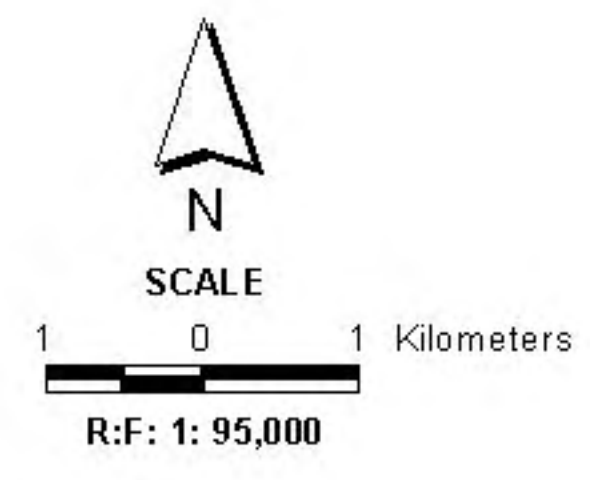
MADARGANJ UPAZILA

DISTRICT BOGRA

JAMUNA RIVER

LEGEND

- Administrative Boundary**
 - International Boundary
 - District Boundary
 - - - Upazila Boundary
 - Union Boundary
 - Municipal Boundary
- Administrative HQs**
 - District HQ
 - Upazila HQ
 - ▲ Union HQ
- Physical Infrastructures**
 - National Highways
 - Regional Highways
 - Zila Road
 - Upazila Road (Pucca)
 - Upazila Road (Katcha)
 - Union Road (Pucca)
 - Union Road (Katcha)
 - Village Road A (Pucca)
 - Village Road A (Katcha)
 - Village Road B (Pucca)
 - Village Road B (Katcha)
 - Paurashava Road
 - Railway Network
 - Embankment
 - Telecommunication line
 - Power Transmission Line
- Natural Features**
 - Wide River
 - Water Bodies
 - Sandy Area
 - Khal
 - Forest
 - Hill
- Socio-Economic Infrastructures**
 - Growth Centre
 - ▲ Small Hat/Bazar
 - Police Station
 - Upazila Health Complex
 - Family welfare Centre
 - Community Clinic
 - Post Office
 - College
 - High School
 - Primary School
 - Madrasa
 - Mosque
 - Ashrayan/Abasan
 - Temple



Compiled from: LGED Upazila Base Maps 1994-95, Landsat TM 1998, GPS Survey 1999 and Field Checking in November 2004.
Projection: Lambert's Conformal Conic
PREPARED BY: GIS UNIT
LOCAL GOVERNMENT ENGINEERING DEPARTMENT

BASIC INFORMATION OF ROAD

DIVISION : DHAKA

DISTRICT : JAMALPUR

ROAD CODE	ROAD NAME	CREST WIDTH (m)	TOTAL LENGTH (Km)	SURFACE TYPE-WISE BREAK-UP (Km)				STRUCTURE		EXISTING GAP	
				EARTHEN	FLEXIBLE PAVEMENT (BC)	BRICK PAVEMENT (WBM/HBB/BFS)	RIGID PAVEMENT (CC/RCC)	NUMBER	SPAN (m)	NUMBER	SPAN (m)
1	2	3	4	5	6	7	8	9	10	11	12

UPAZILA : ISLAMPUR

ROAD TYPE : UPAZILA ROAD

339292001	Islampur - Benuarchar GC Rd.	7.32	13.41	9.91	0.30	3.20	0.00	20	530.20	4	576.00
339292002	Islampur - Katapur GC via Guthail GC Rd.	7.32	13.00	4.96	8.04	0.00	0.00	14	192.07	0	0.00
339292003	Benourchar GC - Jhagrarchar GC Rd.	4.26	2.30	1.65	0.65	0.00	0.00	2	13.00	0	0.00
339292004	Islampur - Mahmudpur GC Via Pochabahala GC Rd.	7.32	7.53	1.03	6.50	0.00	0.00	25	186.80	0	0.00
339292005	Dharmakura GC - Bakshigonj Upazila Rd.	3.40	13.30	12.43	0.87	0.00	0.00	2	15.00	22	949.00
339292006	Dharmakura GC - Mahmudpur GC via Boliadah Rd.	7.32	13.80	0.00	13.80	0.00	0.00	23	297.80	1	46.00
339292007	Mosharofgonj R & H - Guthail GC Via Belghacha UP Rd.	7.32	8.50	8.50	0.00	0.00	0.00	6	28.50	7	109.00
339292008	Islampur - Jhagrarchar GC Rd.	7.32	12.95	12.45	0.50	0.00	0.00	14	516.45	4	646.00
339292009	Durmut GC - Nilokkhia GC Rd.	7.32	9.00	9.00	0.00	0.00	0.00	12	582.10	3	44.00
339292010	Islampur - Dharmakura GC Rd. (From RHD)	6.00	3.00	2.00	1.00	0.00	0.00	3	4.50	3	68.00
339292011	Pachabahala GC - Katapur GC Via Ulia Rd.	4.90	10.00	9.49	0.51	0.00	0.00	14	83.60	2	17.00
339292012	Benuarchar GC - Shampur R&H Rd.	5.00	12.50	12.50	0.00	0.00	0.00	0	0.00	8	272.00
339292013	Pochabahala GC - Tonkey GC Rd.	7.32	1.00	1.00	0.00	0.00	0.00	3	4.80	1	1.50
UPAZILA ROAD TOTAL: 13 Nos. Road			120.29	84.92	32.17	3.20	0.00	138	2454.82	55	2728.50

ROAD TYPE : UNION ROAD

339293001	Char Goalini UP - Porarchar Bazar via Kandarchar Bazar Rd.	2.50	7.60	7.60	0.00	0.00	0.00	11	194.00	6	30.00
339293003	Noarpara UP - Akata Bazar Rd.	3.50	6.00	6.00	0.00	0.00	0.00	1	2.70	4	65.00
339293004	Islampur HQ - Moholgiri Bazar Via Polobandha UP Rd.	4.50	9.50	3.50	6.00	0.00	0.00	10	80.00	4	505.00
339293005	Kulkandi UP - Molomgonj Bazar Rd.	4.50	6.00	0.00	6.00	0.00	0.00	8	38.66	0	0.00
339293007	Dewangonj UP (Dewangonj UZ) - Kasima Bazar Via Molomgonj & Jarultala Bazar Rd.	4.26	5.60	0.00	5.60	0.00	0.00	9	176.50	1	20.00
339293011	Patharshi UP - Molomgonj Bazar Rd.	4.90	4.50	1.00	3.50	0.00	0.00	16	21.40	0	0.00
339293014	Chinaduly UP - Ulia Bazar Rd.	4.90	2.50	2.50	0.00	0.00	0.00	1	4.50	3	40.00
339293015	Goalerchar UP - Ambaria Bazar Rd.	3.00	7.50	7.50	0.00	0.00	0.00	3	28.00	7	525.00
339293017	Belgacha UP - Dharmakura GC Rd.	3.05	7.20	3.55	3.65	0.00	0.00	9	53.60	4	125.00
339293019	Chinaduly UP - Amtoli Bazar Rd.	4.25	3.50	3.40	0.10	0.00	0.00	6	69.20	0	0.00
339293020	Char Putimari UP - Jhagrarchar GC Rd.	3.00	3.50	3.50	0.00	0.00	0.00	1	1.00	2	15.00
339293023	Char Goalini UP - 4 No. Char Bazar Rd.	3.00	6.00	6.00	0.00	0.00	0.00	0	0.00	4	18.00
339293033	Patharshi UP - Amtoli Bazar via Mukshimla Rd.	4.60	5.00	5.00	0.00	0.00	0.00	7	74.10	1	5.00
339293037	Islampur UP (Itapir mazar) - Pachabahala GC Rd.	1.20	5.50	3.50	2.00	0.00	0.00	2	3.00	3	38.00
339293040	Goalerchar UP - Kachimarchar Bazar Via Malmara bazar Rd.	3.00	5.00	5.00	0.00	0.00	0.00	1	30.00	8	77.00
339293044	Noarpara UP - Muktar Bazar Rd.	4.00	3.00	3.00	0.00	0.00	0.00	2	1.80	2	23.00
339293049	Goalerchar UP - Napiterchar Bazar Rd.	4.00	4.50	4.50	0.00	0.00	0.00	1	1.50	4	177.00
339293056	Char Goalini UP - Shampur Bazar (Melandah UZ) Rd.	3.00	6.50	6.50	0.00	0.00	0.00	2	112.00	4	32.00
339293062	Noarpara UP - Rambadra Bazar Rd.	4.90	3.27	3.27	0.00	0.00	0.00	3	54.00	2	35.00
339293063	Polobandha UP - Mosharofgonj Bazar Via Utmarchar Rd.	4.90	5.00	5.00	0.00	0.00	0.00	2	12.44	4	93.00
339293064	Char Putimari UP - Kandarchar Bazar Rd.	3.66	8.50	8.50	0.00	0.00	0.00	0	0.00	4	130.00
339293065	Patharshi UP - Bulbuli Bazar Rd.	4.90	2.50	1.00	1.50	0.00	0.00	4	4.70	0	0.00
UNION ROAD TOTAL: 22 Nos. Road			118.17	89.82	28.35	0.00	0.00	99	963.10	67	1953.00

ROAD TYPE : VILLAGE ROAD-A

339294002	Radhiralga - Mosharofgonj Rail Way Station Rd.	4.90	1.20	1.20	0.00	0.00	0.00	4	7.20	1	10.00
339294003	Bamna - Guthail Rd.	3.66	2.60	2.60	0.00	0.00	0.00	1	7.00	2	17.00
339294006	Dwangonj R&H - Batikamari Rd.	3.65	3.00	2.30	0.00	0.70	0.00	2	4.00	1	7.00
339294007	Dharmakura Muchibari - Polobanda Rail Cross Rd.	3.65	1.00	0.39	0.00	0.61	0.00	0	0.00	1	3.00
339294012	Islampur JJKM - Charia Rd.	3.00	2.50	1.06	1.44	0.00	0.00	2	2.00	2	7.00
339294014	Chinaduly School - Hospital Rd.	3.00	0.90	0.90	0.00	0.00	0.00	0	0.00	2	12.00

BASIC INFORMATION OF ROAD

DIVISION : DHAKA

DISTRICT : JAMALPUR

ROAD CODE	ROAD NAME	CREST WIDTH (m)	TOTAL LENGTH (Km)	SURFACE TYPE-WISE BREAK-UP (Km)				STRUCTURE		EXISTING GAP	
				EARTHEN	FLEXIBLE PAVEMENT (BC)	BRICK PAVEMENT (WBM/HBB/BFS)	RIGID PAVEMENT (CC/RCC)	NUMBER	SPAN (m)	NUMBER	SPAN (m)
1	2	3	4	5	6	7	8	9	10	11	12
339294016	Muzata - Kulkandi Rd.	3.50	4.00	4.00	0.00	0.00	0.00	5	4.90	1	3.00
339294019	Malmara - Bolakipara Rd.	2.50	3.80	3.80	0.00	0.00	0.00	0	0.00	7	175.00
339294020	Gaibandah Village - Kumirdah Rd.	2.00	5.00	5.00	0.00	0.00	0.00	4	59.00	0	0.00
339294021	Meuarchar - Bolakipara Rd.	3.00	2.90	2.90	0.00	0.00	0.00	0	0.00	2	8.00
339294022	Porarchar Village - Bhedamari Rd.	3.00	5.00	5.00	0.00	0.00	0.00	1	1.00	2	65.00
339294027	Bhangbari - Char Gobindi bazar Rd.	3.50	3.00	3.00	0.00	0.00	0.00	1	1.00	1	20.00
339294029	Mukshimla - Halhali Rd.	3.00	2.10	2.10	0.00	0.00	0.00	2	25.60	1	5.00
339294033	Bolakipara - Goalerchar Rd.	2.00	2.70	2.70	0.00	0.00	0.00	2	17.00	1	5.00
339294035	Dwangonj R&H at H/O Anawer - Melandah Border Rd.	4.90	1.70	0.20	1.50	0.00	0.00	3	4.90	0	0.00
339294036	UZR-6 at Uliia - Dharmakura C. Clinic Rd.	3.00	2.80	2.80	0.00	0.00	0.00	1	1.00	3	15.00
339294037	Kachihara - Pochabahala Rd.	3.00	3.50	3.50	0.00	0.00	0.00	2	40.60	2	12.00
339294038	Maizbari - Katma Rd.	3.50	2.50	2.50	0.00	0.00	0.00	1	2.70	2	18.00
339294040	Islampur - Char Dadna GPS Via Pailing Ghat Rd.	4.90	2.70	1.70	1.00	0.00	0.00	3	16.00	1	20.00
339294041	Pirizpur UZR - Kangalkusha Via Adarshagram Rd.	4.90	3.50	3.50	0.00	0.00	0.00	2	2.40	0	0.00
339294042	Bahadurpur GPS - Halidabari Via Malmara Madrasha Rd.	4.26	7.50	7.00	0.50	0.00	0.00	9	65.00	4	423.00
339294044	Deli Bridge - Jarultala Bazar Rd.	4.26	2.10	2.10	0.00	0.00	0.00	1	3.00	1	5.00
339294045	Shirajabad Village - Utmarchar Rd.	3.50	3.00	3.00	0.00	0.00	0.00	1	3.00	1	5.00
339294046	Jarultala Bazar - Kulkandi Village Rd.	3.50	3.00	3.00	0.00	0.00	0.00	4	4.40	0	0.00
339294047	Rowharkanda - Mosharofgonj Rail Way Station Rd.	4.26	2.50	2.50	0.00	0.00	0.00	1	1.00	1	5.00
339294049	UZR-7 Chowrasta - Kulkandi Rd.	4.26	2.40	2.40	0.00	0.00	0.00	3	3.90	0	0.00
339294050	ProtapJhagri - Tupkerchar Rd.	3.00	1.00	1.00	0.00	0.00	0.00	0	0.00	2	18.00
339294051	Old Zila parishad Road.	4.90	1.50	0.00	1.50	0.00	0.00	2	2.00	0	0.00
339294052	Nobab Rice Mill - Dhangarger Ferry Ghat Rd.	3.70	2.47	2.47	0.00	0.00	0.00	2	4.00	2	5.50
339294053	Islampur H/Q - Fakirpara Ghat Rd.	4.90	1.50	0.00	1.50	0.00	0.00	2	2.00	0	0.00
339294054	Zila Porisod Bridge - Noarpara Village Rd.	3.05	1.50	1.50	0.00	0.00	0.00	2	32.00	2	20.00
339294055	Dharmakura GC - Mosharofgonj rail station Rd.	3.65	2.75	1.25	0.50	1.00	0.00	3	9.50	1	3.00
339294056	Dharmakura GC- Kachihara via Vengura Rd.	4.00	3.50	1.50	2.00	0.00	0.00	4	22.50	3	45.00
339294057	Shankarpur - Rambhadra Via Dharmakura Rd.	3.00	8.50	8.50	0.00	0.00	0.00	10	64.50	6	111.00
339294058	Napiterchar high School - Chandanpur Village via Dashani River Ferry Ghat Rd.	3.00	3.50	3.50	0.00	0.00	0.00	5	16.10	3	113.00
339294059	Molomgonj bazar- jumuna river Ferry ghat via Sasariabari Rd	4.20	3.20	2.70	0.50	0.00	0.00	5	15.50	2	20.00
339294060	Dewangonj R&H - Mosharofgonj bazar via Taghuria Rd .	3.05	1.00	0.00	1.00	0.00	0.00	1	1.00	1	2.00
339294061	Jhagerchar bazar - Dasani river F/G via Tupkarchar Rd.	3.50	3.80	3.80	0.00	0.00	0.00	1	2.00	3	58.50
339294062	R & H at BRAC Office - Melandah border Rd.	3.50	2.00	2.00	0.00	0.00	0.00	1	4.50	1	10.00
339294063	Pachabahala GC - Rambhadra Bazar Rd.	3.00	3.00	3.00	0.00	0.00	0.00	1	15.00	4	35.00
339294064	Pachabahala UZR - H/O Mofiz kerani at Kachari Rd.	4.00	2.50	1.30	1.20	0.00	0.00	3	4.00	0	0.00
339294065	Islampur - Pachbaria Rd.	3.65	3.40	1.70	1.70	0.00	0.00	6	14.10	2	11.00
339294066	Jhagrarchar R&H - Chinarchar bazar Rd.	4.00	6.00	6.00	0.00	0.00	0.00	1	30.00	7	95.00
339294067	Mosharofgonj R&H - Molomgonj bazar Rd.	4.50	2.00	2.00	0.00	0.00	0.00	5	9.50	0	0.00
339294068	Napiterchar Bazar - UZR-8 at Near The H/O Nurul Moulana Rd.	7.32	2.00	2.00	0.00	0.00	0.00	2	9.00	2	16.50
339294069	Napiterchar Bazar - Dattapara R&H via Kushalnagar Rd.	3.00	3.50	3.50	0.00	0.00	0.00	1	30.00	5	184.50
339294070	Shavukura Farry Ghat - Shavukura Village Rd.	3.00	2.50	2.50	0.00	0.00	0.00	0	0.00	3	30.00
339294071	UZR-5 at Kasimarchar - Napiterchar Bazar Rd.	3.50	7.00	7.00	0.00	0.00	0.00	0	0.00	8	214.00
339294072	Benuarchar Village - UZR-8 at Chandanpur Rd.	3.90	4.00	4.00	0.00	0.00	0.00	0	0.00	5	125.00
339294073	Chinaduli UP - Debraypass Mour Rd.	4.90	3.00	3.00	0.00	0.00	0.00	4	43.00	1	9.00
339294074	UZR-2 at Deli Bridge - Amtoly Bazer via Boliadah Rd.	4.00	3.00	2.50	0.50	0.00	0.00	2	22.00	1	10.00
339294075	UZR-2 at Deli Bridge - Parthorshi UP Rd.	3.90	4.20	4.20	0.00	0.00	0.00	0	0.00	4	77.00
339294076	Dharmakura GC- Dewangonj R&H Rd.	3.00	1.50	1.50	0.00	0.00	0.00	1	3.00	2	16.00
339294077	Fulkerchar- Chandanpur Rd.	3.00	2.50	2.50	0.00	0.00	0.00	1	0.60	3	112.00
339294078	Munniar Char F/G - Shildaha GPS Rd.	3.00	4.00	4.00	0.00	0.00	0.00	2	1.60	2	13.00
339294079	Baliadah ghat - Uliia bazar via Kuakata Rd.	3.00	3.50	3.50	0.00	0.00	0.00	1	4.50	6	32.00
339294080	UZR-1 at Kanderchar - Benourchar via Shajalerchar Rd.	2.00	3.20	3.20	0.00	0.00	0.00	2	2.00	2	22.00
339294081	Noarpara - Majbari Rd.	3.00	3.00	3.00	0.00	0.00	0.00	3	1.80	1	20.00

BASIC INFORMATION OF ROAD

DIVISION : DHAKA

DISTRICT : JAMALPUR

ROAD CODE	ROAD NAME	CREST WIDTH (m)	TOTAL LENGTH (Km)	SURFACE TYPE-WISE BREAK-UP (Km)				STRUCTURE		EXISTING GAP		
				EARTHEN	FLEXIBLE PAVEMENT (BC)	BRICK PAVEMENT (WBM/HBB/BFS)	RIGID PAVEMENT (CC/RCC)	NUMBER	SPAN (m)	NUMBER	SPAN (m)	
1	2	3	4	5	6	7	8	9	10	11	12	
339294082	Noarpara - Kazla Rd.	3.05	2.50	2.50	0.00	0.00	0.00	2	2.00	1	20.00	
339294083	Debraipess Mour - Pachabahala Rd.	3.00	2.50	2.50	0.00	0.00	0.00	1	3.00	2	12.00	
339294084	Degreeerchar- Balurchar Rd.	3.05	2.00	2.00	0.00	0.00	0.00	0	0.00	3	47.00	
339294085	Benourchar - Gopalnagar Rd.	2.90	2.70	2.70	0.00	0.00	0.00	1	1.00	2	10.00	
339294086	Sharmara - Gopalnagar Rd.	2.50	2.40	2.40	0.00	0.00	0.00	0	0.00	3	108.00	
339294087	Gaibandha - Sharmara Rd.	2.50	2.00	2.00	0.00	0.00	0.00	0	0.00	2	25.00	
339294088	Char Putimary UP - Doberchar R & H Rd.	3.05	1.50	1.50	0.00	0.00	0.00	0	0.00	2	18.00	
339294089	Jhagrchar GC - Napiterchar Bazar Rd.	3.00	7.00	5.50	1.50	0.00	0.00	1	13.50	6	206.00	
339294090	Dattapara R&H - Napiterchar Bazar Via Adarshagram Rd.	3.00	4.50	4.50	0.00	0.00	0.00	1	1.00	5	185.00	
339294091	Bolakipara Embankment Ending Point - H/O A. Jabbar at Bolakipara Village Embankment cum Rd.	4.90	2.35	2.35	0.00	0.00	0.00	0	0.00	0	0.00	
339294092	UZR-6 at Gongapara Kamarbari - Amtali Bazar Rd.	3.05	3.00	2.50	0.50	0.00	0.00	4	7.50	1	40.00	
339294093	UZR-4 at Pachbaria Madrasha - Kachihara Village Rd.	3.05	3.00	3.00	0.00	0.00	0.00	1	1.00	1	55.00	
339294095	Jhagrchar Bakshigonj R&H at Fulkarchar village - Dattapara RNGP School Rd.	2.00	1.90	1.90	0.00	0.00	0.00	0	0.00	1	40.00	
339294096	Akata Bazar - Gobinda Bazar Rd.	3.05	1.00	1.00	0.00	0.00	0.00	0	0.00	1	45.00	
339294097	Benuarchar Bazar - Horindhara village Rd.	2.50	3.00	3.00	0.00	0.00	0.00	0	0.00	1	170.00	
VILLAGE ROAD-A TOTAL: 73 Nos. Road				218.27	199.12	16.84	2.31	0.00	139	671.30	154	3249.00

ROAD TYPE : VILLAGE ROAD-B

339295003	Rambhadra - Tartapara Rd.	3.00	1.80	1.80	0.00	0.00	0.00	0	0.00	3	32.00
339295004	Karirtair - Rajnager Rd.	2.50	3.00	3.00	0.00	0.00	0.00	0	0.00	3	12.00
339295012	Agunerchar - Shialdah Khal Rd.	2.50	2.00	2.00	0.00	0.00	0.00	0	0.00	2	15.00
339295016	UZR-6 at Karirtair - Rayerpara Abul Hossain House Rd.	2.50	1.50	1.50	0.00	0.00	0.00	0	0.00	3	17.00
339295018	Bir Nandanerpara GPS - Singbhanga Rd.	3.00	1.10	1.10	0.00	0.00	0.00	0	0.00	2	15.00
339295025	Tengrakura - H/O Raja Mia Rd.	3.00	2.00	2.00	0.00	0.00	0.00	1	1.00	2	10.00
339295026	Harindhara Embankment - Harindhara Rd.	3.00	0.70	0.70	0.00	0.00	0.00	1	1.00	1	5.00
339295030	Kazla - Govinda Bazar Rd.	3.00	1.40	1.40	0.00	0.00	0.00	1	15.00	0	0.00
339295031	Dighair - Bhangbari Rd.	3.00	2.70	2.70	0.00	0.00	0.00	1	0.60	2	30.00
339295034	Kukurmari - Thanthoni para Rd.	3.25	1.60	1.60	0.00	0.00	0.00	1	1.00	1	5.00
339295043	Kandarchar Bazar - UZR-1 at Degreeerchar Rd.	3.05	3.00	3.00	0.00	0.00	0.00	1	1.00	1	7.00
339295045	Benuarchar R&H - Uttar Benuarchar Rd.	3.05	1.60	1.60	0.00	0.00	0.00	2	2.00	0	0.00
339295046	Uttar Benourchar - Benourchar Rd.	2.90	1.40	1.40	0.00	0.00	0.00	0	0.00	2	17.00
339295053	Noyanager Bazar - Shampur GPS Rd.	4.26	1.50	1.50	0.00	0.00	0.00	1	1.00	1	5.00
339295054	Beparipara Community Clinic - Batkamari Rd.	3.05	2.50	2.50	0.00	0.00	0.00	3	15.20	0	0.00
339295055	Munniarchar Bazar - Char Burul Ashrayan Kendra Rd.	3.50	3.00	3.00	0.00	0.00	0.00	0	0.00	2	17.00
339295056	Kazla Kamar Bari - Horindhara Rd.	3.66	2.70	2.70	0.00	0.00	0.00	0	0.00	2	12.00
339295057	Dewangonj R&H - Teguria Village Rd.	4.26	1.80	1.80	0.00	0.00	0.00	0	0.00	1	5.00
339295058	Potharshi UP - Gamaria RNGPS Rd.	4.90	1.50	1.50	0.00	0.00	0.00	1	1.60	1	5.00
339295059	Vengura Sardar Bari - Mahmudpur Rd.	3.66	0.80	0.80	0.00	0.00	0.00	1	1.00	0	0.00
339295060	Bamna - Shing Bhanga Rd.	2.50	2.00	2.00	0.00	0.00	0.00	0	0.00	2	15.00
339295061	Shapdhari Fakirpara - Chinaduli Hospital Rd.	2.20	1.50	1.50	0.00	0.00	0.00	1	1.00	1	5.00
339295062	Kasima Village - Belgacha Rd.	2.50	2.00	2.00	0.00	0.00	0.00	1	1.00	1	5.00
339295063	Pachbaria - Khudiakanda (Melendah) Rd.	2.00	2.40	2.40	0.00	0.00	0.00	0	0.00	1	15.00
339295064	Vengura H/O Modhu - Kachihara School Rd.	5.00	3.00	3.00	0.00	0.00	0.00	1	4.00	3	18.00
339295065	Zigatala H/O Rajob Ali - Zigatala GPS Rd.	2.50	1.50	1.50	0.00	0.00	0.00	0	0.00	2	12.00
339295066	Kulkandi Joddarpara Shop - Baka Khal Rd.	3.00	2.00	2.00	0.00	0.00	0.00	1	1.00	2	18.00
339295067	Kulkandi S.N High School - Akandapara Rd.	2.00	1.00	1.00	0.00	0.00	0.00	1	1.00	1	7.00
339295068	Kulkandi S.N High School - Pathorshi Border via Hedaitia Madrasha.	2.50	2.50	2.50	0.00	0.00	0.00	0	0.00	2	17.00
339295069	Kulkandi Atiamary Nurul Master' Rice Mill - Horindhara Embankment Rd.	2.50	2.50	2.50	0.00	0.00	0.00	1	1.50	2	18.00
339295070	Changania H/O Sattar - H/O Voglu Miah via Community Clinic Rd.	2.00	1.50	1.50	0.00	0.00	0.00	1	1.00	0	0.00
339295071	Char Dighair Dakhil Madrasha - Mohaz Mollah House at Dighair Village Rd.	1.50	2.00	2.00	0.00	0.00	0.00	0	0.00	2	15.00
339295072	Char Sisuia Govt. Primary School - Changania RNG Primary School via Char Dighair Dakhil Madrasha Rd.	2.00	3.50	3.50	0.00	0.00	0.00	1	1.50	3	22.00

BASIC INFORMATION OF ROAD

DIVISION : DHAKA

DISTRICT : JAMALPUR

ROAD CODE	ROAD NAME	CREST WIDTH (m)	TOTAL LENGTH (Km)	SURFACE TYPE-WISE BREAKE-UP (Km)				STRUCTURE		EXISTING GAP	
				EARTHEN	FLEXIBLE PAVEMENT (BC)	BRICK PAVEMENT (WBM/HBB/BFS)	RIGID PAVEMENT (CC/RCC)	NUMBER	SPAN (m)	NUMBER	SPAN (m)
1	2	3	4	5	6	7	8	9	10	11	12
VILLAGE ROAD-B TOTAL: 33 Nos. Road			65.00	65.00	0.00	0.00	0.00	22	52.40	51	376.00
ISLAMPUR UPAZILA TOTAL: 141 Nos. Road			521.73	438.86	77.36	5.51	0.00	398	4141.62	327	8306.50