

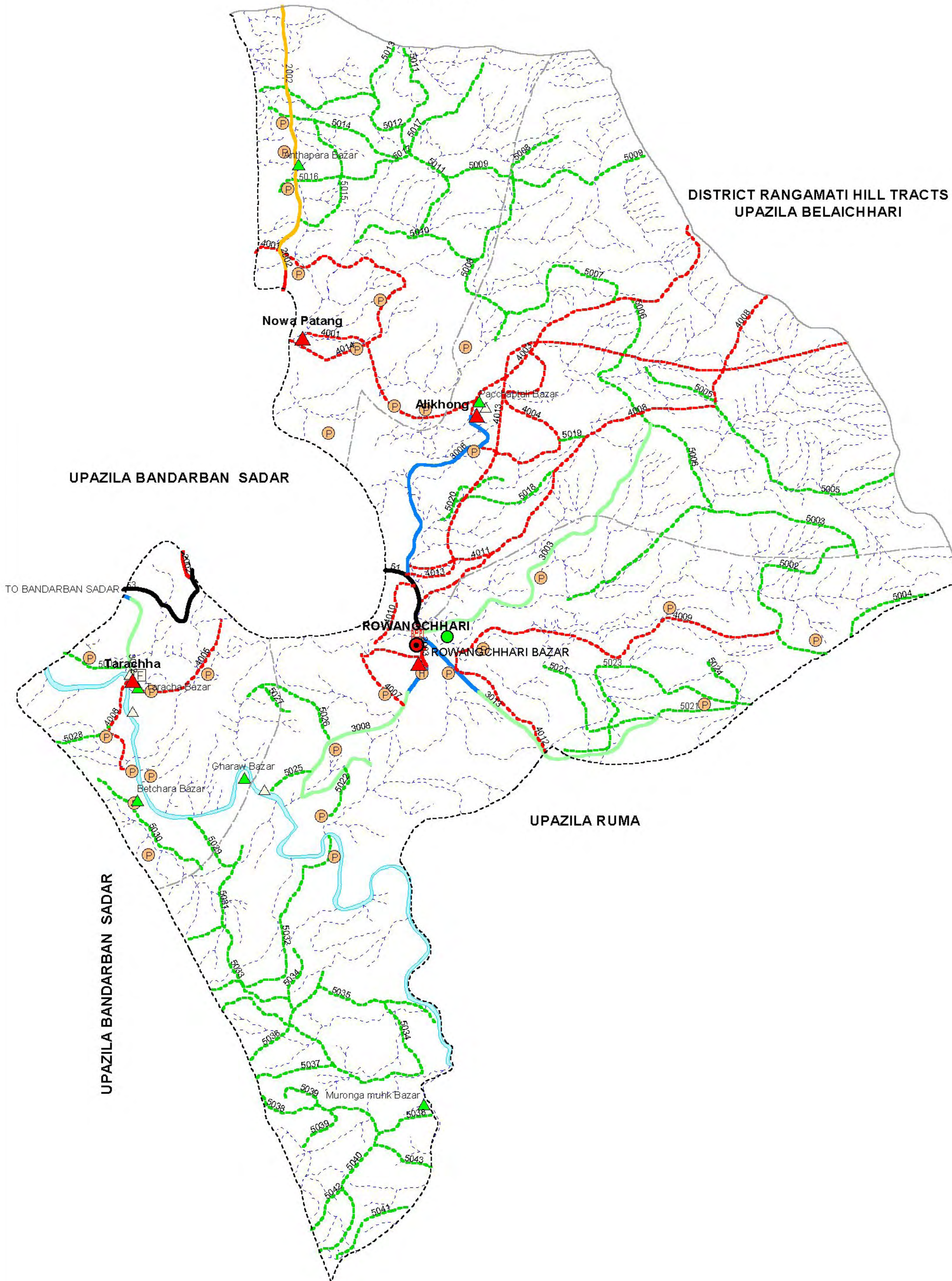
# ROAD MAP ROWANGCHHARI UPAZILA BANDARBAN DISTRICT

DISTRICT RANGAMATI HILL TRACTS  
UPAZILA RAJASTHALI

DISTRICT RANGAMATI HILL TRACTS  
UPAZILA BELAICHHARI

UPAZILA BANDARBAN SADAR

UPAZILA RUMA



## LEGEND

### Administrative Boundary

- International Boundary
- - - District Boundary
- · - Upazila Boundary
- · · Union Boundary
- · · Municipal Boundary

### Administrative HQs

- District HQ
- Upazila HQ
- ▲ Union HQ

### Physical Infrastructures

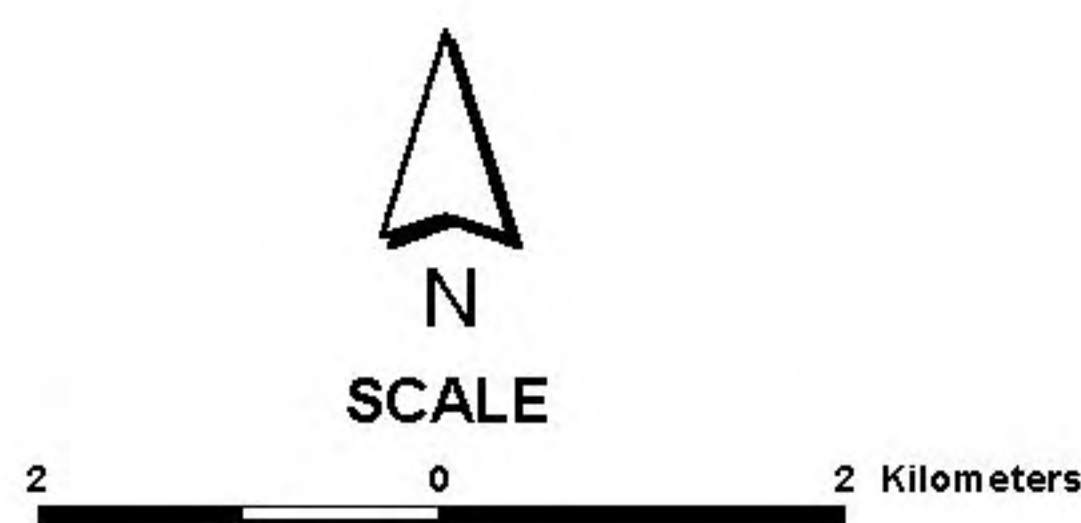
- National Highways
- Regional Highways
- Zila Road
- Upazila Road (Pucca)
- Upazila Road (Katcha)
- Union Road (Pucca)
- Union Road (Katcha)
- Village Road A (Pucca)
- Village Road A (Katcha)
- Village Road B (Pucca)
- Village Road B (Katcha)
- Paurashava Road
- Railway Network
- Embankment
- Telecommunication line
- Power Transmission Line

### Natural Features

- Wide River
- Water Bodies
- Sandy Area
- Khal
- Forest
- Hill

### Socio-Economic Infrastructures

- Growth Centre
- ▲ Small Hat/Bazar
- Police Station
- Upazila Health Complex
- Family welfare Centre
- Community Clinic
- Post Office
- College
- High School
- Primary School
- Madrasa
- ▲ Mosque
- ▲ Ashrayan/Abasan
- ▲ Temple



R:F: 1: 1,38,000

Compiled from : LGED Upazila Base Maps 1994-95, Landsat TM 1998,  
GPS Survey 1999 and Field Checking in November 2004.  
Projection : Lambert's Conformal Conic

PREPARED BY : GIS UNIT  
LOCAL GOVERNMENT ENGINEERING DEPARTMENT



## BASIC INFORMATION OF ROAD

**DIVISION : CHITTAGONG**

**DISTRICT : BANDARBAN**

ROAD CODE	ROAD NAME	CREST WIDTH (m)	TOTAL LENGTH (Km)	SURFACE TYPE-WISE BREAK-UP (Km)				STRUCTURE		EXISTING GAP	
				EARTHEN	FLEXIBLE PAVEMENT (BC)	BRICK PAVEMENT (WBM/HBB/BFS)	RIGID PAVEMENT (CC/RCC)	NUMBER	SPAN (m)	NUMBER	SPAN (m)
1	2	3	4	5	6	7	8	9	10	11	12

**UPAZILA : ROWANGCHARI**

**ROAD TYPE : UPAZILA ROAD**

403892002	Khanshama-Baghmara-Antapara - Kanaijupara Road	7.33	7.00	6.20	0.00	0.80	0.00	17	64.00	15	68.00
403892003	Rowangchari Bazar- G.C. Road	7.00	1.94	0.00	1.94	0.00	0.00	4	6.87	0	0.00
<b>UPAZILA ROAD TOTAL: 2 Nos. Road</b>			8.94	6.20	1.94	0.80	0.00	21	70.87	15	68.00

**ROAD TYPE : UNION ROAD**

403893003	Bengchari Road	1.00	10.75	10.75	0.00	0.00	0.00	4	27.87	0	0.00
403893006	Rowangchari - Liragaon Road	3.65	7.00	0.00	0.00	7.00	0.00	20	169.15	0	0.00
403893008	Rowangchari - Gheraw Road.	3.65	7.13	5.58	1.10	0.45	0.00	16	27.00	13	146.20
403893012	Kalaghata to Tarachai UP office	3.05	5.00	4.45	0.55	0.00	0.00	4	19.20	7	39.00
403893013	Rowangchari - Painkhong Rd	2.00	12.46	12.46	0.00	0.00	0.00	1	1.40	2	34.00
<b>UNION ROAD TOTAL: 5 Nos. Road</b>			42.34	33.24	1.65	7.45	0.00	45	244.62	22	219.20

**ROAD TYPE : VILLAGE ROAD-A**

403894001	Nowapatong UP - Bhangamura Rd	3.65	9.00	9.00	0.00	0.00	0.00	0	0.00	0	0.00
403894003	Alikhong Road	1.00	11.00	11.00	0.00	0.00	0.00	0	0.00	0	0.00
403894004	Alikhong rd - Alikhong UP Road	0.50	8.50	8.50	0.00	0.00	0.00	0	0.00	0	0.00
403894005	Taracha UP rd - Noapatongmuk Rd	2.00	4.00	4.00	0.00	0.00	0.00	3	7.32	2	182.92
403894006	Barai tali para - Bet chara Road	2.00	3.50	3.50	0.00	0.00	0.00	2	21.15	0	0.00
403894007	Rowangchari bazar - Pheglachara Rd Via Saglachara	2.00	6.00	6.00	0.00	0.00	0.00	3	6.00	0	0.00
403894008	Tala Bania Road.	1.00	15.15	15.15	0.00	0.00	0.00	0	0.00	0	0.00
403894009	Rowangchari - Ranipara Rd	3.65	16.00	16.00	0.00	0.00	0.00	0	0.00	0	0.00
403894010	Bhangamura - Cluster Road	1.00	2.50	2.50	0.00	0.00	0.00	0	0.00	0	0.00
403894011	Liragaon - Bijoy Para Road	1.00	2.30	2.30	0.00	0.00	0.00	0	0.00	0	0.00
403894012	Rowangchari - Bompara	1.00	4.00	4.00	0.00	0.00	0.00	0	0.00	0	0.00
403894013	Battala Bilaichari Rd	1.00	13.00	13.00	0.00	0.00	0.00	0	0.00	0	0.00
403894014	Thalipara to Bagmara (Via khakong)	1.00	7.42	7.00	0.00	0.42	0.00	0	0.00	8	226.00
<b>VILLAGE ROAD-A TOTAL: 13 Nos. Road</b>			102.37	101.95	0.00	0.42	0.00	8	34.47	10	408.92

**ROAD TYPE : VILLAGE ROAD-B**

403895001	Kyawching ghat - Taracha Muk Rdad	3.00	2.00	2.00	0.00	0.00	0.00	2	4.43	0	0.00
403895002	Ranipara - Murunpara Rd	1.00	8.00	8.00	0.00	0.00	0.00	0	0.00	1	10.00
403895003	Rowangchari chara - Murung para Rd	0.50	10.00	10.00	0.00	0.00	0.00	0	0.00	0	0.00
403895004	Ranipara - Ruma Muk Rd	0.50	2.50	2.50	0.00	0.00	0.00	0	0.00	0	0.00
403895005	Ruma border - Kumikhong Mouza Rd	0.50	9.20	9.20	0.00	0.00	0.00	0	0.00	5	105.00
403895006	Kumikhongpara - Tongchangapara Rd	0.50	8.00	8.00	0.00	0.00	0.00	0	0.00	2	20.00
403895007	Headman para Road	0.50	5.50	5.50	0.00	0.00	0.00	0	0.00	3	40.00
403895008	Alikong - Tongchanga para Rd	0.50	7.50	7.50	0.00	0.00	0.00	0	0.00	5	90.00
403895009	Nowapatong - Bel: aichari Border Rd	0.50	6.50	6.50	0.00	0.00	0.00	0	0.00	1	50.00
403895010	Mongsingpara Road	0.50	4.00	4.00	0.00	0.00	0.00	0	0.00	0	0.00
403895011	Bondarichara - Rajasthali Rd	0.50	7.50	7.50	0.00	0.00	0.00	0	0.00	0	0.00
403895012	Bandarban boulder - Nowapatong Rd	0.50	5.50	5.50	0.00	0.00	0.00	0	0.00	1	20.00
403895013	Mizuupara Road	0.50	1.50	1.50	0.00	0.00	0.00	0	0.00	1	10.00
403895014	Bandarban border - Khesapara Rd	0.50	4.00	4.00	0.00	0.00	0.00	0	0.00	1	25.00
403895015	Nassalong para - Bompara Rd	0.50	4.00	4.00	0.00	0.00	0.00	0	0.00	4	55.00
403895016	Santipara Road	0.50	4.00	4.00	0.00	0.00	0.00	0	0.00	0	0.00
403895017	Bongking para Rd	0.50	4.00	4.00	0.00	0.00	0.00	0	0.00	0	0.00
403895018	Monthuymarma Road	0.50	5.00	5.00	0.00	0.00	0.00	0	0.00	0	0.00
403895019	Roymohon para Rd	0.50	0.75	0.75	0.00	0.00	0.00	0	0.00	0	0.00
403895020	Bangchari Road	0.50	2.00	2.00	0.00	0.00	0.00	0	0.00	0	0.00

## BASIC INFORMATION OF ROAD

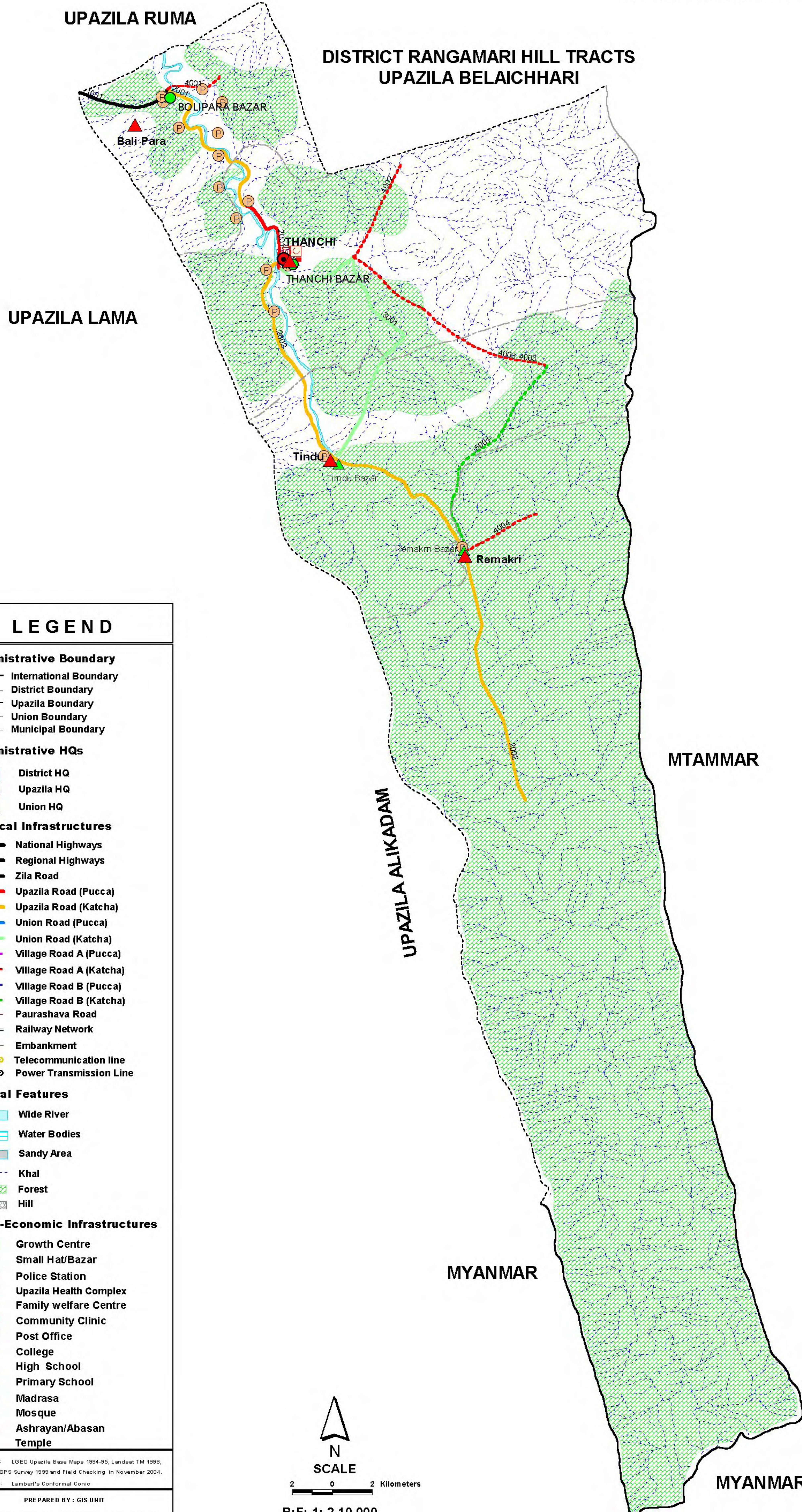
**DIVISION : CHITTAGONG**

**DISTRICT : BANDARBAN**

ROAD CODE	ROAD NAME	CREST WIDTH (m)	TOTAL LENGTH (Km)	SURFACE TYPE-WISE BREAKE-UP (Km)				STRUCTURE		EXISTING GAP	
				EARTHEN	FLEXIBLE PAVEMENT (BC)	BRICK PAVEMENT (WBM/HBB/BFS)	RIGID PAVEMENT (CC/RCC)	NUMBER	SPAN (m)	NUMBER	SPAN (m)
1	2	3	4	5	6	7	8	9	10	11	12
403895021	Mukpara Rd	2.00	7.00	7.00	0.00	0.00	0.00	0	0.00	0	0.00
403895022	Bangchara Road	0.50	2.00	2.00	0.00	0.00	0.00	0	0.00	0	0.00
403895023	Belichara Road	0.50	9.50	9.50	0.00	0.00	0.00	0	0.00	0	0.00
403895024	Rumapara Road	0.50	5.50	5.50	0.00	0.00	0.00	0	0.00	0	0.00
403895025	Nowapara Road	0.50	1.50	1.50	0.00	0.00	0.00	0	0.00	0	0.00
403895026	Monipara Road	0.50	3.50	3.50	0.00	0.00	0.00	0	0.00	0	0.00
403895027	Potongpara Road	0.50	1.25	1.25	0.00	0.00	0.00	0	0.00	0	0.00
403895028	Naripara Road	0.50	2.00	2.00	0.00	0.00	0.00	0	0.00	0	0.00
403895029	Bakkhong Road	0.50	2.50	2.50	0.00	0.00	0.00	0	0.00	0	0.00
403895030	Bathara Road	0.50	4.00	4.00	0.00	0.00	0.00	0	0.00	0	0.00
403895031	Alikhonjpara Road	0.50	3.00	3.00	0.00	0.00	0.00	0	0.00	0	0.00
403895032	Thaly para Road	0.50	8.00	8.00	0.00	0.00	0.00	0	0.00	0	0.00
403895033	Kalikhong para Rd	0.50	3.50	3.50	0.00	0.00	0.00	0	0.00	0	0.00
403895034	Mohonpara Rd	0.50	10.50	10.50	0.00	0.00	0.00	0	0.00	0	0.00
403895035	Khamikong Road	0.50	8.00	8.00	0.00	0.00	0.00	0	0.00	0	0.00
403895036	Kalimaster Rd	0.50	1.75	1.75	0.00	0.00	0.00	0	0.00	0	0.00
403895037	Mongbipara Road	0.50	2.50	2.50	0.00	0.00	0.00	0	0.00	0	0.00
403895038	Gowro para Road	0.50	6.00	6.00	0.00	0.00	0.00	0	0.00	0	0.00
403895039	Charjonj Road	0.50	4.00	4.00	0.00	0.00	0.00	0	0.00	0	0.00
403895040	Kashathy Road	0.50	3.50	3.50	0.00	0.00	0.00	0	0.00	0	0.00
403895041	Bongmara para Rd	0.50	3.50	3.50	0.00	0.00	0.00	0	0.00	0	0.00
403895042	Rani Road	0.50	1.75	1.75	0.00	0.00	0.00	0	0.00	0	0.00
403895043	Bhakkhong Road	0.50	2.00	2.00	0.00	0.00	0.00	0	0.00	0	0.00
<b>VILLAGE ROAD-B TOTAL: 43 Nos. Road</b>			198.20	198.20	0.00	0.00	0.00	2	4.43	24	425.00
<b>ROWANGCHARI UPAZILA TOTAL: 63 Nos. Road</b>			351.84	339.59	3.59	8.67	0.00	76	354.39	71	1121.12



# ROAD MAP THANCHI UPAZILA BANDARBAN DISTRICT



## LEGEND

### Administrative Boundary

- International Boundary
- District Boundary
- - - - Upazila Boundary
- - - - Union Boundary
- ..... Municipal Boundary

### Administrative HQs

- District HQ
- Upazila HQ
- ▲ Union HQ

### Physical Infrastructures

- National Highways
- Regional Highways
- Zila Road
- Upazila Road (Pucca)
- Upazila Road (Katcha)
- Union Road (Pucca)
- Union Road (Katcha)
- Village Road A (Pucca)
- - - Village Road A (Katcha)
- - - Village Road B (Pucca)
- - - Village Road B (Katcha)
- Paurashava Road
- Railway Network
- Embankment
- Telecommunication line
- Power Transmission Line

### Natural Features

- Wide River
- Water Bodies
- Sandy Area
- - - Khal
- ▨ Forest
- ▨ Hill

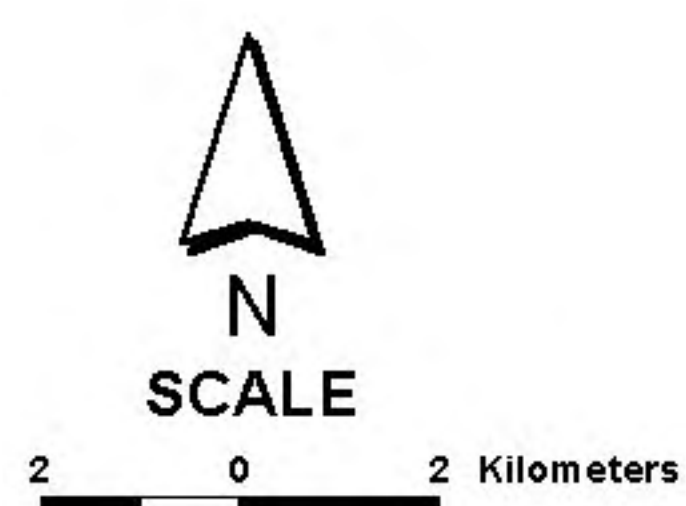
### Socio-Economic Infrastructures

- Growth Centre
- ▲ Small Hat/Bazar
- Police Station
- Upazila Health Complex
- Family welfare Centre
- Community Clinic
- Post Office
- College
- High School
- Primary School
- Madrasa
- Mosque
- Ashrayan/Abasan
- Temple

Compiled from : LGED Upazila Base Maps 1994-95, Landsat TM 1998,  
GPS Survey 1999 and Field Checking in November 2004.  
Projection : Lambert's Conformal Conic

PREPARED BY : GIS UNIT

LOCAL GOVERNMENT ENGINEERING DEPARTMENT



R:F: 1: 2,10,000



## BASIC INFORMATION OF ROAD

**DIVISION : CHITTAGONG**

**DISTRICT : BANDARBAN**

ROAD CODE	ROAD NAME	CREST WIDTH (m)	TOTAL LENGTH (Km)	SURFACE TYPE-WISE BREAK-UP (Km)				STRUCTURE		EXISTING GAP	
				EARTHEN	FLEXIBLE PAVEMENT (BC)	BRICK PAVEMENT (WBM/HBB/BFS)	RIGID PAVEMENT (CC/RCC)	NUMBER	SPAN (m)	NUMBER	SPAN (m)
1	2	3	4	5	6	7	8	9	10	11	12

**UPAZILA : THANCHI**

**ROAD TYPE : UPAZILA ROAD**

403952001	Thanchi - Bolipara Road	3.66	11.59	6.70	0.00	0.35	4.54	10	101.05	5	210.00
403952002	Thanchi-Remakri-Modok Road (UZR #152)	1.20	45.00	45.00	0.00	0.00	0.00	1	0.00	58	1047.00
<b>UPAZILA ROAD TOTAL: 2 Nos. Road</b>			56.59	51.70	0.00	0.35	4.54	11	101.05	63	1257.00

**ROAD TYPE : UNION ROAD**

403953001	Thanchi -Tendu Road	2.44	11.48	10.99	0.00	0.00	0.50	7	63.30	16	246.00
<b>UNION ROAD TOTAL: 1 Nos. Road</b>			11.48	10.99	0.00	0.00	0.50	7	63.30	16	246.00

**ROAD TYPE : VILLAGE ROAD-A**

403954001	Bolipara - Chimbuk RHD Road	2.44	3.50	2.88	0.00	0.00	0.62	3	38.00	5	230.00
403954002	Sandak para- Baklai Camp Road	2.00	10.50	10.50	0.00	0.00	0.00	0	0.00	5	120.00
403954003	Shajahanpara - Zinnapara Road	2.00	11.90	11.90	0.00	0.00	0.00	1	2.50	11	133.00
403954004	Remakri - Dolianpara Road.	2.00	5.60	5.60	0.00	0.00	0.00	1	18.00	8	40.00
<b>VILLAGE ROAD-A TOTAL: 4 Nos. Road</b>			31.50	30.88	0.00	0.00	0.62	5	58.50	29	523.00

**ROAD TYPE : VILLAGE ROAD-B**

403955001	Remecry - Zinnapara Road	1.80	10.40	10.40	0.00	0.00	0.00	0	0.00	0	0.00
<b>VILLAGE ROAD-B TOTAL: 1 Nos. Road</b>			10.40	10.40	0.00	0.00	0.00	0	0.00	0	0.00

<b>THANCHI UPAZILA TOTAL: 8 Nos. Road</b>			109.97	103.97	0.00	0.35	5.65	23	222.85	108	2026.00
-------------------------------------------	--	--	--------	--------	------	------	------	----	--------	-----	---------