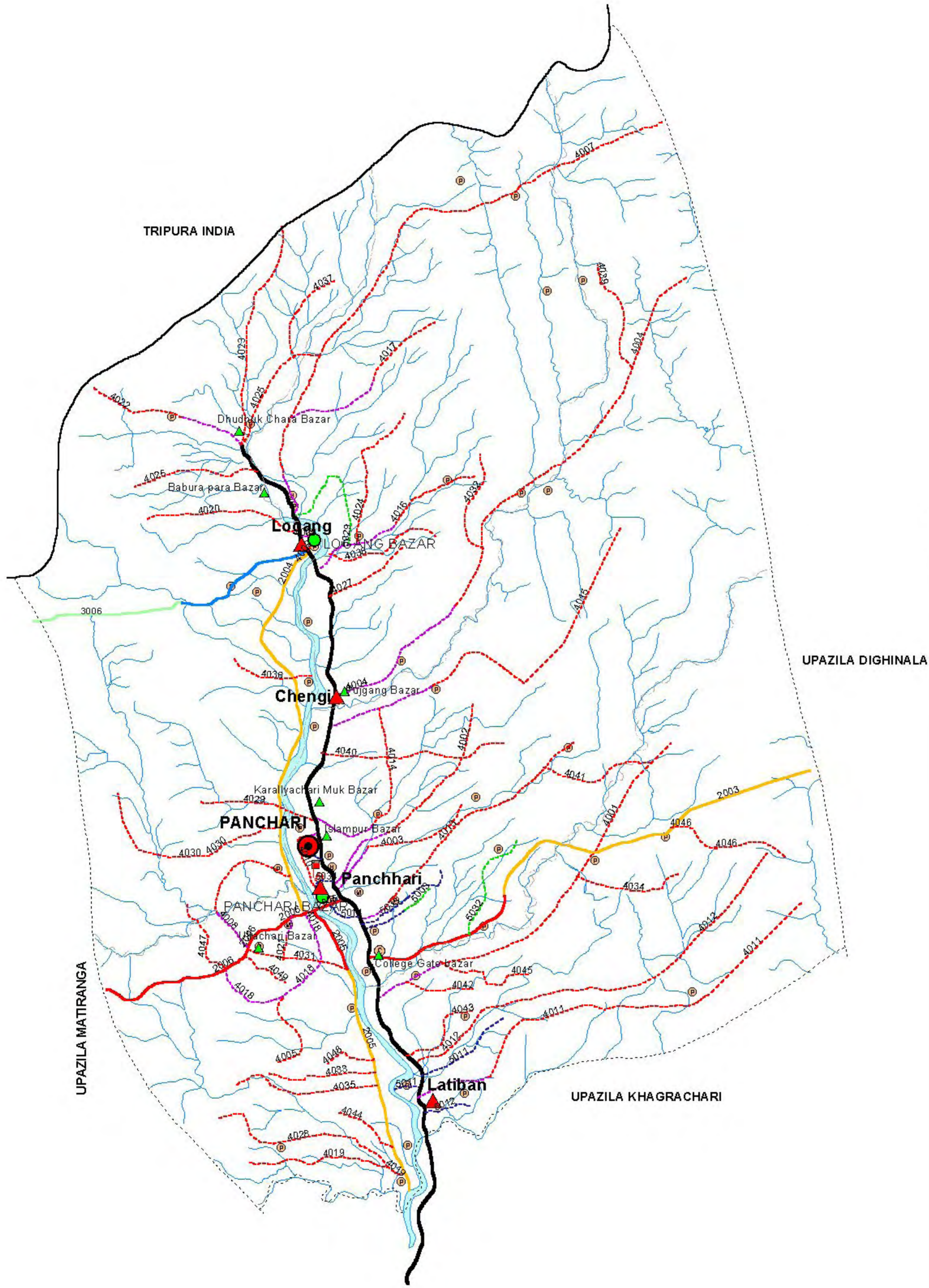


ROAD MAP PANCHARI UPAZILA KHAGRACHARI DISTRICT



LEGEND

Administrative Boundary

- International Boundary
- District Boundary
- - - Upazila Boundary
- - - Union Boundary
- - - Municipal Boundary

Administrative HQs

- District HQ
- Upazila HQ
- ▲ Union HQ

Physical Infrastructures

- National Highways
- Regional Highways
- Zila Road
- Upazila Road (Pucca)
- Upazila Road (Katcha)
- Union Road (Pucca)
- Union Road (Katcha)
- Village Road A (Pucca)
- Village Road A (Katcha)
- Village Road B (Pucca)
- Village Road B (Katcha)
- Paurashava Road
- Railway Network
- Embankment
- Telecommunication line
- Power Transmission Line

Natural Features

- Wide River
- Water Bodies
- Sandy Area
- Khal
- Forest
- Hill

Socio-Economic Infrastructures

- Growth Centre
- ▲ Small Hat/Bazar
- Police Station
- Upazila Health Complex
- Family welfare Centre
- Community Clinic
- Post Office
- College
- High School
- Primary School
- Madrasa
- ▲ Mosque
- ▲ Ashrayan/Abasan
- ▲ Temple

Compiled from : LCED Upazila Base Maps 1994-95, Landsat TM 1998, GPS Survey 1999 and Field Checking in November 2004.
Projection : Lambert's Conformal Conic

PREPARED BY : GIS UNIT
LOCAL GOVERNMENT ENGINEERING DEPARTMENT



SCALE

1 0 1 Kilometers

R.F. 1: 105000

BASIC INFORMATION OF ROAD

DIVISION : CHITTAGONG

DISTRICT : KHAGRACHARI

ROAD CODE	ROAD NAME	CREST WIDTH (m)	TOTAL LENGTH (Km)	SURFACE TYPE-WISE BREAK-UP (Km)				STRUCTURE		EXISTING GAP	
				EARTHEN	FLEXIBLE PAVEMENT (BC)	BRICK PAVEMENT (WBM/HBB/BFS)	RIGID PAVEMENT (CC/RCC)	NUMBER	SPAN (m)	NUMBER	SPAN (m)
1	2	3	4	5	6	7	8	9	10	11	12

UPAZILA : PANCHARI

ROAD TYPE : UPAZILA ROAD

446772003	Panchari - Langadu Road. [Panchari GC (College Gate) - Dighinala GC via Gonggaram Para Road.] (Panchari Part) (UZR #158)	3.85	14.93	11.71	1.56	1.66	0.00	8	73.44	2	25.00
446772004	Panchari GC - Logang GC via Fatema Nagar Road.	3.40	10.00	10.00	0.00	0.00	0.00	1	20.00	10	170.00
446772005	Panchari GC - Bhaibonchara GC via Shantipur Road. (Panchari Part)	3.64	10.00	9.00	0.00	1.00	0.00	3	39.00	11	81.80
446772006	Panchari - Goranga Para road. [Panchari GC - Tabalchari Union H/Q road.] (Panchari part) (UZR #159)	4.50	14.50	0.00	5.00	9.50	0.00	5	142.00	0	0.00
UPAZILA ROAD TOTAL: 4 Nos. Road			49.43	30.71	6.56	12.16	0.00	17	274.44	23	276.80

ROAD TYPE : UNION ROAD

446773006	Logong Union H/Q - Tanakya Para Bazar Road. (Panchari Part)	4.25	19.00	9.00	0.00	10.00	0.00	4	46.50	2	31.50
UNION ROAD TOTAL: 1 Nos. Road			19.00	9.00	0.00	10.00	0.00	4	46.50	2	31.50

ROAD TYPE : VILLAGE ROAD-A

446774001	Latiban Mukh - Ramshing Para Road.	3.45	9.70	8.70	0.00	1.00	0.00	6	8.00	0	0.00
446774002	Panchari R&H - Kalanal Road.	3.55	5.40	4.40	0.00	1.00	0.00	1	6.09	1	5.00
446774003	Panchari GC - Kalanal via T&T Tila and Hospital Road.	4.25	2.80	1.80	0.00	1.00	0.00	2	13.00	0	0.00
446774004	Pujgang Muk (Bazar) R&H - Chikanchari Road.	4.25	15.00	11.50	0.00	3.50	0.00	4	3.81	2	21.00
446774005	Ulttchari Amarpur - Panchari Road.	3.40	3.20	3.20	0.00	0.00	0.00	0	0.00	3	14.09
446774007	Logang Union H/Q - Shilchari via Shankhala Para Road.	3.65	15.00	14.00	0.00	1.00	0.00	5	11.39	5	50.00
446774008	Fatema Nagar - Ulta Chari R&H Road.	3.00	5.30	5.30	0.00	0.00	0.00	0	0.00	3	29.27
446774009	R&H (Brihath Chandra Headman Para) - Longang Bazar - R&H Road.	3.04	1.10	0.80	0.00	0.30	0.00	0	0.00	0	0.00
446774010	Mohammadpur R&H - Old Panchari Post Office Road.	3.00	1.80	1.50	0.00	0.30	0.00	5	23.09	0	0.00
446774011	R&H Nulkata - Karigor Para Road.	4.05	7.50	6.50	0.00	1.00	0.00	7	24.45	3	12.43
446774012	Nalkata - Ramkanai Para Road.	3.00	9.00	9.00	0.00	0.00	0.00	2	18.00	2	13.00
446774013	R&H Road - Hasan Nagar Road.	3.45	7.00	6.50	0.00	0.50	0.00	3	6.27	0	0.00
446774014	R&H Road -Pujgan via Domdom Road.	4.05	3.70	2.20	0.00	1.50	0.00	2	4.26	1	6.09
446774015	Pujgang - Karalyachari Road.	6.25	9.50	8.00	0.00	1.50	0.00	3	14.44	3	29.00
446774016	Monipur - Tarabone Chara Road.	3.65	4.80	3.19	0.00	1.61	0.00	0	0.00	7	124.00
446774017	R&H (Logang High School) - Krollyachori Road.	3.65	3.40	1.40	0.00	2.00	0.00	1	3.00	0	0.00
446774018	Zianagar - Ulttchari Road.	4.25	3.00	0.00	0.00	3.00	0.00	3	4.44	3	55.00
446774019	Bhaiban Chara Keyaghat - Heladula Para Road.	3.04	4.50	4.50	0.00	0.00	0.00	0	0.00	7	71.00
446774020	R&H Road - Aandha Mahan Karabari Para Road.	3.04	3.00	3.00	0.00	0.00	0.00	1	20.00	1	2.09
446774021	Molla Para - Zia Nagar Road.	3.04	3.50	2.50	0.00	1.00	0.00	0	0.00	1	3.04
446774022	Dudukchara - Simana Para Road.	4.05	8.00	4.90	0.00	3.10	0.00	3	53.00	4	47.00
446774023	Dudukchara - Rupsen Karbaripara via Dylock Post Road.	3.66	4.00	4.00	0.00	0.00	0.00	1	15.00	3	14.00
446774024	Lambu Para - Taraban Bhabna Kandra Road.	3.66	5.00	5.00	0.00	0.00	0.00	0	0.00	3	22.00
446774025	Dudukchara - Harubuil Road.	2.44	6.00	6.00	0.00	0.00	0.00	1	7.00	3	22.00
446774026	Babura Para - Maischari Road.	2.44	4.00	3.68	0.00	0.32	0.00	7	16.00	0	0.00
446774027	Shasanta Para - Madumangl Para Road.	2.44	1.00	1.00	0.00	0.00	0.00	2	15.00	0	0.00
446774028	Bhaibonchara Kheyaghat - Khatalmuni Para Road.	3.66	10.00	10.00	0.00	0.00	0.00	0	0.00	10	63.00
446774029	Madankarbari Para - Kashi Para Road.	2.44	3.00	3.00	0.00	0.00	0.00	0	0.00	2	35.00
446774030	Fatemanagra - Nabaratan Para Road.	2.44	5.00	5.00	0.00	0.00	0.00	0	0.00	4	45.00
446774031	Ulttchari - Paddini Para Road.	2.44	4.00	4.00	0.00	0.00	0.00	0	0.00	4	35.00
446774032	Nilamani Headman Para - Rajmohan Para Road.	2.44	5.00	5.00	0.00	0.00	0.00	0	0.00	3	25.00
446774033	Uttar Shantipur - Payang Karbari Para Road.	2.44	6.00	6.00	0.00	0.00	0.00	0	0.00	6	93.00
446774034	Nobinchand Para - Pradip Para Road.	3.00	3.00	3.00	0.00	0.00	0.00	0	0.00	1	60.00

BASIC INFORMATION OF ROAD

DIVISION : CHITTAGONG

DISTRICT : KHAGRACHARI

ROAD CODE	ROAD NAME	CREST WIDTH (m)	TOTAL LENGTH (Km)	SURFACE TYPE-WISE BREAKE-UP (Km)				STRUCTURE		EXISTING GAP		
				EARTHEN	FLEXIBLE PAVEMENT (BC)	BRICK PAVEMENT (WBM/HBB/BFS)	RIGID PAVEMENT (CC/RCC)	NUMBER	SPAN (m)	NUMBER	SPAN (m)	
1	2	3	4	5	6	7	8	9	10	11	12	
446774035	Ugalchari - Kunjaram Para Road.	3.05	4.00	4.00	0.00	0.00	0.00	0	0.00	1	5.00	
446774036	Mani Para - Ramtanu Para Road.	2.40	2.50	2.50	0.00	0.00	0.00	0	0.00	2	6.00	
446774037	Harubil - Ghila Tali Para Road.	2.50	3.50	3.50	0.00	0.00	0.00	0	0.00	2	6.00	
446774038	Manipur Bhabana Kendra - Raja Mohan Karbari Para Road.	3.00	6.00	6.00	0.00	0.00	0.00	0	0.00	3	10.00	
446774039	Jubanassha Karbari Para - Jaga Para Road.	2.40	5.00	5.00	0.00	0.00	0.00	0	0.00	5	21.00	
446774040	Pujgan R&H - Askhaya Member Para Road.	3.00	7.00	7.00	0.00	0.00	0.00	0	0.00	1	7.00	
446774041	Tabita Para - Ramani Para Road.	2.50	8.00	8.00	0.00	0.00	0.00	0	0.00	0	0.00	
446774042	Latiban Chandranath Para - Sundra Karbari Para Road.	3.00	3.00	3.00	0.00	0.00	0.00	2	4.00	1	3.00	
446774043	Nalkata (R&H) - Suknachari Taraban Road.	2.60	3.50	3.50	0.00	0.00	0.00	0	0.00	3	13.00	
446774044	Babura Para - Bambu Headman Para Road.	3.00	3.50	3.50	0.00	0.00	0.00	0	0.00	1	10.00	
446774045	Jhagurnala Para - Gunadhar Para Road.	2.60	3.00	3.00	0.00	0.00	0.00	1	3.00	0	0.00	
446774046	Latiban Buddah Bihar Para - Pridip Para via Baghya Mahajan Para Road.	2.50	4.00	4.00	0.00	0.00	0.00	2	2.00	0	0.00	
446774047	R&H Road - Nabaratan Para Road.	2.50	5.00	5.00	0.00	0.00	0.00	0	0.00	2	12.50	
446774048	Madhu Para - Bali Para Road.	2.50	5.00	5.00	0.00	0.00	0.00	0	0.00	1	3.00	
446774049	Ultachari Bazar - Muslim Nagar Road.	3.00	2.00	2.00	0.00	0.00	0.00	1	7.00	1	30.00	
VILLAGE ROAD-A TOTAL: 48 Nos. Road				247.20	223.57	0.00	23.63	0.00	65	282.24	108	1022.51
ROAD TYPE : VILLAGE ROAD-B												
446775003	Pilot Firm Road.	3.55	1.50	0.50	0.00	1.00	0.00	1	1.00	2	12.18	
446775011	Birandh Karbari Para Road.	4.25	1.00	0.00	0.00	1.00	0.00	1	1.22	0	0.00	
446775012	Tharaban Chara Road.	3.04	0.35	0.00	0.00	0.35	0.00	2	21.00	1	3.00	
446775014	Talukder Para Road.	2.43	1.00	1.00	0.00	0.00	0.00	0	0.00	2	22.44	
446775029	Logang Bazar - Sapchari Road.	3.00	1.00	1.00	0.00	0.00	0.00	0	0.00	1	90.00	
446775032	Gongaram Para Road - Mirzatila Rangapani Para Road.	3.03	1.00	1.00	0.00	0.00	0.00	0	0.00	0	0.00	
446775033	Upazila Parishad H/Q Road.	3.64	1.00	0.00	0.00	1.00	0.00	0	0.00	0	0.00	
446775034	Panchari Bazar Road.	3.45	0.50	0.00	0.00	0.50	0.00	0	0.00	0	0.00	
446775035	Hassan Nagar via BDR Camp Road.	3.45	0.70	0.00	0.70	0.00	0.00	0	0.00	0	0.00	
VILLAGE ROAD-B TOTAL: 9 Nos. Road				8.05	3.50	0.70	3.85	0.00	4	23.22	6	127.62
PANCHARI UPAZILA TOTAL: 62 Nos. Road				323.68	266.78	7.26	49.64	0.00	90	626.40	139	1458.43

BASIC INFORMATION OF ROAD

DIVISION : CHITTAGONG

DISTRICT : KHAGRACHARI

ROAD CODE	ROAD NAME	CREST WIDTH (m)	TOTAL LENGTH (Km)	SURFACE TYPE-WISE BREAKE-UP (Km)				STRUCTURE		EXISTING GAP	
				EARTHEN	FLEXIBLE PAVEMENT (BC)	BRICK PAVEMENT (WBM/HBB/BFS)	RIGID PAVEMENT (CC/RCC)	NUMBER	SPAN (m)	NUMBER	SPAN (m)
1	2	3	4	5	6	7	8	9	10	11	12

UPAZILA : RAMGARH

ROAD TYPE : UPAZILA ROAD

446802005	Sonaipul GC - Hayako GC via Khagrabil Road. (Ramgarh Part)	6.66	15.00	8.86	4.14	2.00	0.00	7	38.50	8	30.00
446802007	Khagrabil GC - Manikchari GC via Batnatali Bazar Road. (Ramgarh Part)	3.50	9.80	9.80	0.00	0.00	0.00	2	3.50	11	65.00
UPAZILA ROAD TOTAL: 2 Nos. Road			24.80	18.66	4.14	2.00	0.00	9	42.00	19	95.00

ROAD TYPE : UNION ROAD

446803012	Nakapa GC - Batnatali Union H/Q Road via Taichakma & Kumari Belchari. (Ramgarh Part)	3.95	11.00	7.38	0.00	3.62	0.00	4	11.60	1	4.00
446803018	Patachara Union H/Q - Guimara GC Road via Parshuramghat. (Ramgarh Part)	3.85	9.25	8.61	0.00	0.65	0.00	0	0.00	17	92.00
446803019	Hapchari Union H/Q - Batnatali Union H/Q Road. [Jalia Para - Batnatali Road] (Ramgarh Part).	3.66	6.00	5.44	0.00	0.56	0.00	3	5.00	0	0.00
UNION ROAD TOTAL: 3 Nos. Road			26.25	21.43	0.00	4.83	0.00	7	16.60	18	96.00

ROAD TYPE : VILLAGE ROAD-A

446804003	Singulipara Barapillak - Riangmorom Road.	3.66	6.69	6.69	0.00	0.00	0.00	1	2.00	5	7.50
446804004	Patachara - Boidda Para Road via Manikchandra Para.	3.66	5.00	5.00	0.00	0.00	0.00	0	0.00	6	12.00
446804005	Balukhali - Kalapani Road.	3.57	5.51	5.51	0.00	0.00	0.00	0	0.00	4	13.00
446804007	Dhaka Colony - Chandra Para Road.	3.66	8.05	7.05	0.00	1.00	0.00	0	0.00	3	22.00
446804009	Pagla Para - Mog Para (Navanga) Road.	3.56	9.65	9.65	0.00	0.00	0.00	0	0.00	4	36.00
446804010	Hatirkhada - Balukhali Road.	3.42	5.16	5.16	0.00	0.00	0.00	0	0.00	7	19.00
446804013	Amtali Para - Riayamorang Road.	3.66	6.50	6.50	0.00	0.00	0.00	8	12.00	5	12.00
446804017	Bolturam Tila - Muslim Para Road.	2.45	5.00	5.00	0.00	0.00	0.00	0	0.00	0	0.00
446804018	Ramgarh - Jagunath Para Road.	3.45	5.00	1.62	0.88	2.50	0.00	3	8.10	2	4.00
446804019	Nakapa (R&H) - Sydulchara Road.	3.57	9.20	9.20	0.00	0.00	0.00	0	0.00	5	33.00
446804020	Rasulpur (Nakapa) - Boidda Para Road.	5.05	7.95	7.95	0.00	0.00	0.00	0	0.00	3	31.00
446804022	Jalia Para - Reangmarm Road.	2.44	3.25	3.25	0.00	0.00	0.00	0	0.00	2	12.50
446804023	Thalibari - Gumara (R&H) Road.	3.66	3.00	3.00	0.00	0.00	0.00	0	0.00	0	0.00
446804024	Lubra Marm Para - Kuki Chara Road.	2.44	8.20	8.20	0.00	0.00	0.00	1	2.00	4	4.00
446804025	Suma Chandra Para - Bayda Para Road.	2.39	5.21	5.21	0.00	0.00	0.00	0	0.00	0	0.00
446804026	Nakapa Bazar - Dataram Para Road.	1.95	5.87	5.87	0.00	0.00	0.00	0	0.00	9	136.00
446804027	Thali Bari - Temarung Road.	2.44	3.75	2.95	0.00	0.80	0.00	0	0.00	3	18.00
446804028	Hati Mura - Baropilak Road.	3.65	7.11	7.11	0.00	0.00	0.00	0	0.00	1	10.00
446804029	Nakri - Lubramorm Road.	2.25	7.65	7.65	0.00	0.00	0.00	0	0.00	2	47.00
446804030	Tai Karma - Northbaritoli Road.	2.45	2.96	2.96	0.00	0.00	0.00	0	0.00	1	6.60
446804032	Jauthokhamar - Boyaddo Para Road.	1.50	2.31	2.31	0.00	0.00	0.00	0	0.00	3	17.50
446804033	Waipha Para - Guja Para Road.	2.50	8.75	8.75	0.00	0.00	0.00	0	0.00	3	12.00
446804034	Lamku Para - Thana Chandra Para Road.	2.75	5.00	4.50	0.00	0.50	0.00	0	0.00	2	6.00
446804035	Baishnab Para - Samukchara Road.	2.50	5.50	5.50	0.00	0.00	0.00	0	0.00	2	6.50
446804036	Taichala - Old Nakapa Road.	2.50	6.50	5.50	0.00	1.00	0.00	0	0.00	0	0.00
446804037	Talmani Para - Taichakma Para Road.	2.00	8.50	8.50	0.00	0.00	0.00	0	0.00	4	11.00
446804038	Mahabub Nagar - Pillyabhang Road.	2.50	9.00	9.00	0.00	0.00	0.00	0	0.00	0	0.00
446804039	Parshuramghat (Bhanga Bridge) - Temarung Para Road.	2.00	6.50	6.50	0.00	0.00	0.00	0	0.00	0	0.00
446804040	Chashitila (R&H) - Old Nakapa Road.	2.30	7.50	7.50	0.00	0.00	0.00	0	0.00	2	7.00
446804041	Madhupur (R&H) - Pilak Road.	1.78	6.50	6.50	0.00	0.00	0.00	0	0.00	2	7.00
446804042	Hatimura - Kalapani Road.	2.30	5.74	5.74	0.00	0.00	0.00	0	0.00	0	0.00
446804043	Chaindamani - Naikya Para Road.	2.10	7.00	7.00	0.00	0.00	0.00	0	0.00	3	10.00
446804044	Kam Para (R&H) - Sonaia Road via Kaladeba Bazar.	4.33	9.10	6.30	1.30	1.50	0.00	5	20.20	8	80.00
446804045	Guimara (CTG. R&H) - Nikka Para Road.	4.05	7.00	5.53	0.00	1.47	0.00	3	25.00	3	11.00
446804046	Ramgarh - Kashibari Road.	3.00	14.00	4.70	9.30	0.00	0.00	5	32.55	3	12.50

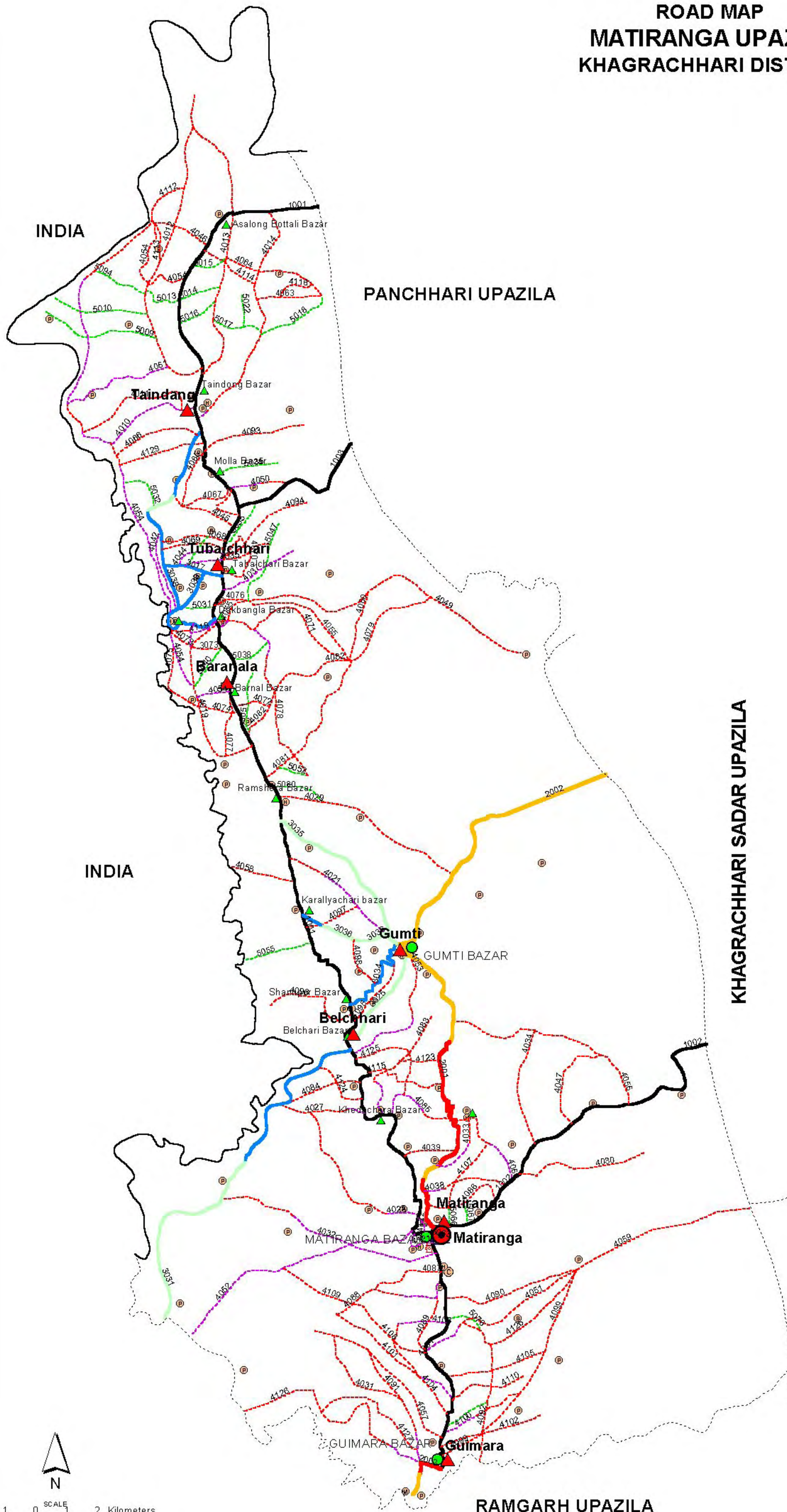
BASIC INFORMATION OF ROAD

DIVISION : CHITTAGONG

DISTRICT : KHAGRACHARI

ROAD CODE	ROAD NAME	CREST WIDTH (m)	TOTAL LENGTH (Km)	SURFACE TYPE-WISE BREAK-UP (Km)				STRUCTURE		EXISTING GAP		
				EARTHEN	FLEXIBLE PAVEMENT (BC)	BRICK PAVEMENT (WBM/HBB/BFS)	RIGID PAVEMENT (CC/RCC)	NUMBER	SPAN (m)	NUMBER	SPAN (m)	
1	2	3	4	5	6	7	8	9	10	11	12	
446804047	Guimara (CTG. R&H) - Kukichara Road.	3.65	8.00	3.34	0.00	4.66	0.00	6	18.40	2	43.00	
446804048	Sonar Khil - Gaya Para Road.	2.21	3.98	3.98	0.00	0.00	0.00	3	4.00	2	5.50	
446804049	Latchari Para - Hajachara Road.	1.00	2.50	2.50	0.00	0.00	0.00	0	0.00	4	23.00	
446804050	Hatimura(Chaipru Marma Tea Stall) - Chillyatali Police Camp Road.	2.00	3.00	3.00	0.00	0.00	0.00	0	0.00	2	7.00	
446804051	Baidda Para - Lachari Para road.	2.50	5.00	5.00	0.00	0.00	0.00	0	0.00	0	0.00	
446804052	Muslim Para - Kahsibari BOP road.	1.50	1.50	1.50	0.00	0.00	0.00	1	3.00	0	0.00	
446804053	Jouthakhamar Govt. Primary School - Kaladeba road.	2.25	6.00	5.90	0.00	0.10	0.00	1	1.50	1	3.00	
446804054	Sonair Aga - Batnatali road.	2.00	12.00	12.00	0.00	0.00	0.00	0	0.00	2	7.00	
446804055	Kaladeba - Khagrabil via Thana Chandra Para road.	2.00	8.00	7.00	0.00	1.00	0.00	0	0.00	1	3.00	
446804056	Lamku - Garitana Road.	2.00	3.00	3.00	0.00	0.00	0.00	0	0.00	0	0.00	
446804057	Lamku - South Bali Para Road.	2.00	1.50	1.50	0.00	0.00	0.00	1	5.00	0	0.00	
446804058	Lamku - Lamchari Road.	2.10	5.00	5.00	0.00	0.00	0.00	0	0.00	2	8.00	
VILLAGE ROAD-A TOTAL: 47 Nos. Road				289.09	263.08	11.48	14.53	0.00	38	133.75	117	703.60
<u>ROAD TYPE : VILLAGE ROAD-B</u>												
446805001	Baydertila Road.	2.89	2.10	2.10	0.00	0.00	0.00	2	7.00	3	4.00	
446805005	Sadukarbari Para Road.	3.47	2.50	1.90	0.00	0.60	0.00	3	6.00	0	0.00	
446805007	Daroga Para Road.	3.93	0.67	0.67	0.00	0.00	0.00	0	0.00	1	2.00	
446805018	Jaikhana Road.	4.85	0.90	0.00	0.48	0.42	0.00	1	2.20	0	0.00	
446805019	North Garjantali Road.	4.05	1.37	0.00	0.00	1.37	0.00	2	2.00	0	0.00	
446805020	South Garjantuli Road.	4.05	1.05	0.00	0.00	1.05	0.00	3	7.00	0	0.00	
446805022	Ananda Para Road.	4.85	0.93	0.00	0.93	0.00	0.00	1	28.10	0	0.00	
VILLAGE ROAD-B TOTAL: 7 Nos. Road				9.52	4.67	1.41	3.44	0.00	12	52.30	4	6.00
RAMGARH UPAZILA TOTAL: 59 Nos. Road				349.66	307.84	17.03	24.79	0.00	66	244.65	158	900.60

ROAD MAP MATIRANGA UPAZILA KHAGRACHHARI DISTRICT



LEGEND

Administrative Boundary

- International Boundary
- District Boundary
- - - - - Upazila Boundary
- - - - - Union Boundary
- - - - - Municipal Boundary

Administrative HQs

- District HQ
- Upazila HQ
- ▲ Union HQ

Physical Infrastructures

- National Highways
- Regional Highways
- Zila Road
- Upazila Road (Pucca)
- Upazila Road (Katcha)
- Union Road (Pucca)
- Union Road (Katcha)
- Village Road A (Pucca)
- Village Road A (Katcha)
- Village Road B (Pucca)
- Village Road B (Katcha)
- Paurashava Road
- Railway Network
- Embankment
- Telecommunication line
- Power Transmission Line

Natural Features

- Wide River
- Water Bodies
- Sandy Area
- Khal
- Forest
- Hill

Socio-Economic Infrastructures

- Growth Centre
- ▲ Small Hat/Bazar
- Police Station
- Upazila Health Complex
- Family welfare Centre
- Community Clinic
- Post Office
- College
- High School
- Primary School
- Madrasa
- Mosque
- ▲ Ashrayan/Abasan
- ✚ Temple

Compiled from : LGED Upazila Base Maps 1994-95, Landsat TM 1998,
GPS Survey 1999 and Field Checking in November 2004.
Projection : Lambert's Conformal Conic

PREPARED BY : GIS UNIT
LOCAL GOVERNMENT ENGINEERING DEPARTMENT

MAHALCHHARI UPAZILA

KHAGRACHHARI SADAR UPAZILA

RAMGARH UPAZILA

INDIA

PANCHHARI UPAZILA

INDIA



1 0 SCALE 2 Kilometers
R.F. 1:1,30,000

BASIC INFORMATION OF ROAD

DIVISION : CHITTAGONG

DISTRICT : KHAGRACHARI

ROAD CODE	ROAD NAME	CREST WIDTH (m)	TOTAL LENGTH (Km)	SURFACE TYPE-WISE BREAKE-UP (Km)				STRUCTURE		EXISTING GAP	
				EARTHEN	FLEXIBLE PAVEMENT (BC)	BRICK PAVEMENT (WBM/HBB/BFS)	RIGID PAVEMENT (CC/RCC)	NUMBER	SPAN (m)	NUMBER	SPAN (m)
1	2	3	4	5	6	7	8	9	10	11	12

UPAZILA : MATIRANGA

ROAD TYPE : UPAZILA ROAD

446702001	Matiranga GC - Gomti GC Road.	4.05	12.87	5.82	2.40	4.66	0.00	12	53.71	14	104.40
446702002	Gumti GC - Bhibonchara GC Road.(Matiranga Part)	2.57	8.00	8.00	0.00	0.00	0.00	0	0.00	6	90.00
446702003	Guimara GC - Nakaba GC Road. (Matiranga Part)	4.25	5.00	3.15	0.00	1.85	0.00	2	20.21	4	43.00
UPAZILA ROAD TOTAL: 3 Nos. Road			25.87	16.97	2.40	6.51	0.00	14	73.92	24	237.40

ROAD TYPE : UNION ROAD

446703017	Tabalchari Union H/Q (Naton bazar) - Shingha Para Battli Bazar via Dewanpara Road.	3.85	8.53	2.15	2.95	3.43	0.00	7	19.20	2	4.50
446703025	Belchari Union H/Q - Gumti GC Road.	3.65	4.00	3.00	0.00	1.00	0.00	3	5.49	3	48.30
446703026	Bornal Union H/Q - Tabalchari Puratan Bazar (BOP) via Kadamtali Road.	3.65	6.00	1.00	0.00	5.00	0.00	3	36.83	2	6.50
446703031	Belchari Union H/Q - Ajuddah Bazar Road.	4.05	15.00	8.00	5.40	1.60	0.00	9	91.20	0	0.00
446703034	Shantipur Bazar - Gumti Union H/Q Road.	4.25	4.38	0.00	4.38	0.00	0.00	5	18.70	0	0.00
446703035	Gumti Union H/Q - Ramsira Bazar (R&H) Road.	3.66	7.61	7.61	0.00	0.00	0.00	1	3.00	6	14.00
446703036	Karailachary Bazar - Gumti Union H/Q Road.	3.66	4.56	1.36	0.00	3.20	0.00	1	1.80	3	12.00
446703038	Puratan Tabalchari Bazar - Barabill Dewan Para Road.	3.66	7.00	2.80	0.00	4.20	0.00	10	39.50	0	0.00
UNION ROAD TOTAL: 8 Nos. Road			57.08	25.93	12.73	18.43	0.00	39	215.72	16	85.30

ROAD TYPE : VILLAGE ROAD-A

446704010	Taindong Bazar - Kasham Tila Road.	3.95	3.50	0.90	0.00	2.60	0.00	4	34.00	0	0.00
446704011	Taindong (Godwon) - Saheb Ali Para Road.	2.50	4.00	4.00	0.00	0.00	0.00	3	4.13	5	45.00
446704012	Taindong - Buddha Para Road.	3.15	5.00	5.00	0.00	0.00	0.00	0	0.00	0	0.00
446704013	Taindong - Bhagaban Tila (BDR Camp) Road.	3.66	10.00	10.00	0.00	0.00	0.00	0	0.00	0	0.00
446704014	Taindong Amtoli - Sudhila Ranjon Headman Para Road.	3.65	5.00	4.70	0.00	0.30	0.00	1	1.60	7	18.60
446704017	Amin Mian Para (Segon bagan) - Tandong via Hospital Road.	4.25	2.30	0.00	0.00	2.30	0.00	4	9.10	0	0.00
446704019	Bornal Dakbangla - Kadamtali Road.	3.66	7.00	7.00	0.00	0.00	0.00	0	0.00	3	20.50
446704021	Gumti Bazar - Kalapani DP Road.	4.05	6.00	5.00	0.00	1.00	0.00	2	4.60	2	4.60
446704027	Ambagan - Ajodha Bazar Road.	3.50	5.00	4.00	0.00	1.00	0.00	0	0.00	3	58.00
446704028	Adarsha Gram - Ajoddha Bazar Road.	3.00	8.00	7.00	0.00	1.00	0.00	0	0.00	3	150.00
446704029	Ramshira - Chaddhya Gram Road.	3.00	4.00	4.00	0.00	0.00	0.00	0	0.00	2	4.70
446704030	10 No. Para - Taptamaster Para Road.	2.40	3.00	3.00	0.00	0.00	0.00	1	45.00	2	10.00
446704031	Dr. Tila Para - Kabutarchara via Muslim Para Road.	2.70	3.00	3.00	0.00	0.00	0.00	1	2.00	0	0.00
446704032	Muslim Para (Masque) - Owachu Road.	3.85	3.00	1.00	0.00	2.00	0.00	1	3.00	2	7.00
446704033	Kazi Para (Malek drivers House) - Alutila Battali Road.	4.37	3.65	1.43	0.00	2.22	0.00	1	10.00	1	7.20
446704034	Bangmara (Tea stall) - Kironkarbari Para Road.	2.50	2.50	2.50	0.00	0.00	0.00	1	2.00	5	11.80
446704035	Tabalchari Master Para - Dakbangla Road via Mongjai Karbari Para.	2.90	2.50	2.50	0.00	0.00	0.00	0	0.00	3	6.30
446704036	Suknachari - Siru Shardar Para Road.	3.00	3.00	3.00	0.00	0.00	0.00	2	4.00	1	4.00
446704037	Tabalchari (Madrassa) - Surendra Roaza Para Road.	3.45	3.40	0.00	0.00	3.40	0.00	8	35.50	0	0.00
446704038	Kazi Para (GCC Road) - Alutila R&H Road via Nabinagar.	2.50	5.00	4.20	0.00	0.80	0.00	0	0.00	1	2.50
446704039	Palashpur (Ply wood Factory) - Hatia Para Road.	3.00	1.50	1.50	0.00	0.00	0.00	0	0.00	3	8.00
446704041	Tabalchari Muslim Para(P.S) - Tabalchari (Mosque) Road.	2.40	1.50	1.50	0.00	0.00	0.00	0	0.00	0	0.00
446704042	Comilla Tila - Tabalchari (Hospital) Road.	4.25	2.50	0.00	0.00	2.50	0.00	0	0.00	0	0.00
446704043	Gowranga Para - Comilla Tila Road.	4.25	1.50	0.00	0.00	1.50	0.00	1	2.20	0	0.00
446704044	Gowranga Para - Dewan Para Road.	4.25	2.50	0.00	0.00	2.50	0.00	1	1.00	0	0.00
446704045	Mollah Bazar - Singha Para Road.	3.00	3.10	3.10	0.00	0.00	0.00	5	19.00	0	0.00
446704046	Taindong Monudash Member Para - Tannaka Para Road via Boga Para.	3.66	4.72	4.72	0.00	0.00	0.00	0	0.00	8	42.00
446704047	Alutila (R&H) - Jhumia Punorbashan Para Road.	2.40	5.00	5.00	0.00	0.00	0.00	0	0.00	1	30.00

BASIC INFORMATION OF ROAD

DIVISION : CHITTAGONG

DISTRICT : KHAGRACHARI

ROAD CODE	ROAD NAME	CREST WIDTH (m)	TOTAL LENGTH (Km)	SURFACE TYPE-WISE BREAK-UP (Km)				STRUCTURE		EXISTING GAP	
				EARTHEN	FLEXIBLE PAVEMENT (BC)	BRICK PAVEMENT (WBM/HBB/BFS)	RIGID PAVEMENT (CC/RCC)	NUMBER	SPAN (m)	NUMBER	SPAN (m)
1	2	3	4	5	6	7	8	9	10	11	12
446704048	Tabalchari Dakbangla - Tabalchari Puran Bazar (BOP) Road.	4.05	2.01	0.00	0.50	1.51	0.00	5	31.04	0	0.00
446704049	Barnal Dak Bangla Bazar - Bhibon Chara Road.	2.75	14.00	14.00	0.00	0.00	0.00	1	3.66	5	25.50
446704050	Mollah Bazar - Daud Miah Para (Panchari Road) Road.	3.65	1.70	0.57	0.00	1.14	0.00	2	3.00	1	1.00
446704051	Ballyachari Bazar - Toikatang Road via Narayan Para.	4.25	9.25	7.75	0.00	1.50	0.00	5	18.70	1	0.60
446704052	Matiranga Chowdhury Ghat - Obbhya Para Road.	3.85	6.65	0.00	0.00	6.65	0.00	9	74.25	0	0.00
446704053	Belchari - Gumti Bazar Road.	3.65	8.50	6.00	0.00	2.50	0.00	0	0.00	5	52.20
446704054	Tabalchari (Puratan Bazar BOP) - Taindong Battali Bazar Road via Fenichara.	4.25	17.47	6.30	0.00	11.17	0.00	13	102.10	8	50.80
446704055	Tabalchari Madrasha - Dakbangla Bazar Road via Jamini Para.	3.65	4.00	3.50	0.00	0.50	0.00	3	12.00	3	28.00
446704056	Chandrakapa - Alutila Road.	2.60	12.00	12.00	0.00	0.00	0.00	0	0.00	4	54.00
446704057	Taimatai (CTG. R&H) - Kabutar Chara Ghat Road.	3.00	4.00	4.00	0.00	0.00	0.00	1	3.00	1	20.00
446704058	Ramshira R&H - Dewan Bazar Road.	2.40	2.18	2.18	0.00	0.00	0.00	0	0.00	1	25.00
446704059	Narayan Para - Noonchari Road via Dewan Para.	3.00	10.25	10.25	0.00	0.00	0.00	0	0.00	2	55.00
446704060	10 No. Down Para - Battali Bazar Road.	4.85	3.60	0.97	0.00	2.63	0.00	13	44.80	1	1.00
446704061	DP Para - Krishna Doywal Para (BDR Camp) Road.	3.65	3.00	0.00	0.00	3.00	0.00	3	1.80	0	0.00
446704062	Bottaly - Muslim Para Road.	3.50	4.00	4.00	0.00	0.00	0.00	0	0.00	0	0.00
446704063	Nowa Para - Muslim Para Road.	3.50	3.00	3.00	0.00	0.00	0.00	0	0.00	0	0.00
446704064	Korban Ali Sarder Para - Muslim Para Road.	3.00	7.00	7.00	0.00	0.00	0.00	0	0.00	0	0.00
446704065	Totatoly Para - Rambabur Depa Para Road.	3.00	3.00	3.00	0.00	0.00	0.00	0	0.00	2	10.00
446704066	Baiggya Karbari Para - Rambabur Depa Para Road.	3.50	3.00	3.00	0.00	0.00	0.00	0	0.00	0	0.00
446704067	Sucknachari - Rambabur Depa Para Road.	3.00	3.00	3.00	0.00	0.00	0.00	0	0.00	0	0.00
446704068	Chowmahany - Mongzikarbari Para Road.	3.50	3.00	3.00	0.00	0.00	0.00	0	0.00	0	0.00
446704069	Maleck Miah Para - Dewan Para Road.	3.25	3.00	3.00	0.00	0.00	0.00	0	0.00	0	0.00
446704070	Tabalchary Natun Bazar - Gawranga Para Road.	3.00	3.00	3.00	0.00	0.00	0.00	0	0.00	0	0.00
446704071	Barnal (Dak Bangla) - Jamini Para (Army Camp) Road.	3.00	6.00	6.00	0.00	0.00	0.00	1	10.80	1	10.00
446704072	Aleck Chairman Para - Bhutta Para Road.	2.70	1.60	1.60	0.00	0.00	0.00	2	4.80	2	9.00
446704073	Barnal (Raber Bagan) - Tabalchari Road.	3.00	3.00	3.00	0.00	0.00	0.00	0	0.00	2	12.00
446704074	Kashem Miah Para - Kadom Toly Road.	3.00	3.00	3.00	0.00	0.00	0.00	1	1.83	2	11.00
446704075	Hazi Ali Ahmad Para - Marma Para Road.	3.00	4.00	4.00	0.00	0.00	0.00	0	0.00	3	13.60
446704076	Fazal Member Para - Amtaly (B.D.R Camp) Road.	2.50	4.00	4.00	0.00	0.00	0.00	0	0.00	2	6.00
446704077	Dan Miah Para - Lal Kumar Para Road.	3.00	4.50	4.50	0.00	0.00	0.00	0	0.00	5	25.50
446704078	Alauddin Member Para - Sarat Master Para Road.	3.00	7.50	6.50	0.00	1.00	0.00	0	0.00	6	17.60
446704079	Barnal - Hela Dula Para Road.	2.40	6.75	6.75	0.00	0.00	0.00	0	0.00	3	11.50
446704080	Barnal (Jamini Para) - Comala Bagan Para Road.	2.40	4.00	4.00	0.00	0.00	0.00	0	0.00	0	0.00
446704081	Ramshira - Barnal Road.	3.50	2.00	2.00	0.00	0.00	0.00	0	0.00	3	18.90
446704082	Puraton Barnal Bazar - Jamini Para Road.	3.50	5.00	5.00	0.00	0.00	0.00	0	0.00	3	17.00
446704083	Khedachara Bazar - Gumti Khal Par Road via Samity Tila.	3.66	6.01	5.11	0.00	0.90	0.00	0	0.00	2	12.00
446704084	New Ajudhya - Ajudhya Bazar Road.	2.80	2.50	2.50	0.00	0.00	0.00	1	4.50	0	0.00
446704085	Khedachara Bazar - Bottaly Road.	4.65	2.87	0.00	0.00	2.87	0.00	1	2.40	1	3.00
446704086	Kazi Para - Islampur Road.	3.50	2.03	2.03	0.00	0.00	0.00	0	0.00	0	0.00
446704087	Muslim Para (Ctg. R&H) - Mostafa Para Road.	3.00	4.00	4.00	0.00	0.00	0.00	0	0.00	0	0.00
446704088	Dakhin Muslim Para - Ring Kong Para Road.	4.25	4.00	2.00	0.00	2.00	0.00	0	0.00	1	15.00
446704089	Abul Kashem Para - Baillyachari Road.	3.60	2.00	2.00	0.00	0.00	0.00	1	3.00	1	3.00
446704090	Rasulpur (Ctg. R&H) - Taikatang Road.	3.40	9.00	9.00	0.00	0.00	0.00	0	0.00	0	0.00
446704091	Guimara Bazar- Parshuram Ghat Road via Kabutar Chara.	4.85	6.00	4.90	0.00	1.10	0.00	1	2.20	4	21.00
446704092	Guimara Headman Para - Dewan Para Road.	3.00	4.00	4.00	0.00	0.00	0.00	2	22.00	4	15.60
446704093	Molla Bazar - Mongzi Karbari Para Road.	3.50	2.50	2.50	0.00	0.00	0.00	0	0.00	0	0.00
446704094	Tabalchari - Surandra Roaza Para Road.	3.50	2.50	2.50	0.00	0.00	0.00	0	0.00	1	3.60
446704095	Gumati - West Gargaria River Ghat Road.	3.60	4.00	4.00	0.00	0.00	0.00	0	0.00	3	11.00
446704096	Shantipur Bazar - Shantipur (BOP Camp) Road.	2.70	4.00	4.00	0.00	0.00	0.00	0	0.00	2	5.50
446704097	Karailachari Bazar - Headman Para Road.	3.60	2.30	2.30	0.00	0.00	0.00	1	2.00	0	0.00
446704098	Bhaggadhan Member's Para - Fazal Member Para Road.	2.00	2.50	2.50	0.00	0.00	0.00	0	0.00	2	7.50
446704099	Narayan Para - Guimara Bazar Road via Naikka Para.	2.70	6.00	6.00	0.00	0.00	0.00	1	15.00	5	37.20
446704100	Narayan Para (Narsary) - Dewan Para Road via Rabber Bagan.	4.25	3.00	2.00	0.00	1.00	0.00	2	4.00	1	2.00

BASIC INFORMATION OF ROAD

DIVISION : CHITTAGONG

DISTRICT : KHAGRACHARI

ROAD CODE	ROAD NAME	CREST WIDTH (m)	TOTAL LENGTH (Km)	SURFACE TYPE-WISE BREAK-UP (Km)				STRUCTURE		EXISTING GAP	
				EARTHEN	FLEXIBLE PAVEMENT (BC)	BRICK PAVEMENT (WBM/HBB/BFS)	RIGID PAVEMENT (CC/RCC)	NUMBER	SPAN (m)	NUMBER	SPAN (m)
1	2	3	4	5	6	7	8	9	10	11	12
446704101	Wasu (Community Centre) - Abhya Para Road.	4.25	6.00	5.00	0.00	1.00	0.00	1	2.00	3	11.00
446704102	Taimatai - Dawan Para Road.	2.40	3.00	3.00	0.00	0.00	0.00	0	0.00	4	12.00
446704103	Baillachri (Ctg. R&H) - Mag Para Road.	2.60	2.00	2.00	0.00	0.00	0.00	0	0.00	3	16.00
446704104	Dargiling Tilla (Ctg. R&H) - Kabutar Chara Road.	3.00	4.00	4.00	0.00	0.00	0.00	1	3.00	3	10.00
446704105	Budong Para (Ctg. R&H) - Dawan Para Road.	2.30	3.00	3.00	0.00	0.00	0.00	0	0.00	3	9.00
446704106	Baillachari School Para (Ctg. R&H) - Muslim Para Road.	2.00	3.00	3.00	0.00	0.00	0.00	0	0.00	1	2.00
446704107	Bali Tila Para - Daldali Para Road.	2.60	5.00	5.00	0.00	0.00	0.00	0	0.00	4	81.00
446704108	Budang Para (Ctg. R&H) - Kabutar Chara Road.	3.00	3.00	3.00	0.00	0.00	0.00	0	0.00	3	13.00
446704109	Guimara Muslim Para - Thailabari (Shadua Para) Road.	2.80	3.00	3.00	0.00	0.00	0.00	0	0.00	3	14.00
446704110	Chowdhury Ghat (Ctg. R&H) - Dewan Para Road.	2.00	3.00	3.00	0.00	0.00	0.00	0	0.00	2	12.00
446704111	Guimara P.S (Ctg. R&H) - Ring Kong Para Road.	2.50	5.00	5.00	0.00	0.00	0.00	0	0.00	5	15.00
446704112	Asalong - Fenichara Road.	3.00	3.50	3.50	0.00	0.00	0.00	0	0.00	5	9.50
446704113	Asalong - Fenichara Road via Bagaban Tila (Alfat Ali Bari).	2.40	4.00	4.00	0.00	0.00	0.00	0	0.00	3	11.00
446704114	Maiz Para - Bagmara Road.	2.40	5.00	5.00	0.00	0.00	0.00	0	0.00	2	10.00
446704115	Khadachara - Ajuddha Road.	2.60	5.00	5.00	0.00	0.00	0.00	0	0.00	28	81.30
446704116	Pong Para - Bangker Tila Para Road.	3.00	2.00	2.00	0.00	0.00	0.00	0	0.00	0	0.00
446704117	Puratan Tabalchari Bazar - Shigha Para via Dewanpara Road.	3.66	7.10	1.00	1.90	4.20	0.00	13	51.72	0	0.00
446704118	Barnal Union H/Q - Puratan Tabalchari Road to Tabalchari BOP Road.	3.66	2.00	0.00	0.00	2.00	0.00	2	14.00	0	0.00
446704119	Tabalchari BOP Road - Matiranga Tanakkapara Dagbangla R&H Road.	3.05	1.40	0.30	0.00	1.10	0.00	1	2.00	0	0.00
446704120	Barnal Lal Miah Bagan - kadamtali Road.	3.66	1.00	1.00	0.00	0.00	0.00	0	0.00	1	2.00
446704121	Matiranga Sadar - Charpara Road.	3.66	2.20	0.20	0.00	2.00	0.00	0	0.00	1	2.50
446704122	Matiranga Court Building - Matiranga Tanakya Para Road via Staff Qurtar.	3.66	1.00	0.00	0.00	1.00	0.00	1	8.00	0	0.00
446704123	Samiti Tila - Panjabi Tila Purba Ajuddha Road.	3.66	3.56	2.74	0.00	0.82	0.00	0	0.00	4	14.00
446704124	Samiti Tila R&H - Ajuddha Connecting Road.	2.50	1.08	1.08	0.00	0.00	0.00	0	0.00	1	2.00
446704125	Khedachara Bazar - Battali Road to Belchari Dakbanglo Road.	3.66	4.00	2.50	0.00	1.50	0.00	1	12.00	0	0.00
VILLAGE ROAD-A TOTAL: 106 Nos. Road			445.18	366.57	2.40	76.21	0.00	125	636.73	224	1369.10

ROAD TYPE : VILLAGE ROAD-B

446705009	Farid Miah Para Road.	3.00	1.50	1.50	0.00	0.00	0.00	0	0.00	0	0.00
446705010	Latu Member Para Road.	3.50	1.50	1.50	0.00	0.00	0.00	0	0.00	0	0.00
446705013	Afsar Uddin House - Sobhan House Road.	3.00	1.50	1.50	0.00	0.00	0.00	0	0.00	0	0.00
446705014	Habil Sarder House - Asgar Hossain House Road.	3.50	1.50	1.50	0.00	0.00	0.00	0	0.00	0	0.00
446705015	Foran Ali House - Saheb Ali House Road.	3.00	1.00	1.00	0.00	0.00	0.00	0	0.00	0	0.00
446705016	Gani Miah House - Maleck Miah House Road.	3.00	1.00	1.00	0.00	0.00	0.00	0	0.00	0	0.00
446705017	Dano Member House - Fero Member House Road.	3.00	1.50	1.50	0.00	0.00	0.00	0	0.00	0	0.00
446705022	Sadek Sarder House - Monsur Ahmed House Road.	3.00	1.00	1.00	0.00	0.00	0.00	0	0.00	0	0.00
446705031	Tabalchari Islamia Madrasha - Moktab Para Road.	3.66	1.10	0.25	0.00	0.85	0.00	0	0.00	1	12.00
446705032	Muslim Para Tea Stall - Comilla Tila Road.	3.50	1.00	1.00	0.00	0.00	0.00	0	0.00	0	0.00
446705035	Gowranga Para - Army Camp Road.	3.00	2.00	2.00	0.00	0.00	0.00	0	0.00	0	0.00
446705038	Jamini Para (BDR Check Post) Road.	3.66	1.40	1.40	0.00	0.00	0.00	0	0.00	0	0.00
446705040	Raber Bagan Para Road.	3.00	2.00	2.00	0.00	0.00	0.00	0	0.00	2	12.00
446705051	Badu Member House - Ananta Shing House Road.	2.75	1.50	1.50	0.00	0.00	0.00	0	0.00	1	4.50
446705052	Ramsira (Army Camp) - Sarat Master House Road.	3.00	1.20	0.98	0.00	0.22	0.00	0	0.00	1	3.00
446705055	Karallyachari BOP Road.	3.00	2.00	2.00	0.00	0.00	0.00	1	6.00	0	0.00
446705062	Post Office - Staff Quarter Road.	3.50	1.25	1.25	0.00	0.00	0.00	0	0.00	0	0.00
446705063	Dalia Chara Road.	3.50	0.60	0.00	0.00	0.60	0.00	0	0.00	0	0.00
446705064	Bali Para Road.	3.55	0.60	0.00	0.00	0.60	0.00	0	0.00	0	0.00
446705066	Abdul Aziz Para Road.	3.50	0.50	0.50	0.00	0.00	0.00	0	0.00	0	0.00
446705067	Abul Kashem Para Road.	3.50	0.40	0.40	0.00	0.00	0.00	0	0.00	0	0.00
446705076	Garjon Chapa Para Road.	2.50	1.50	1.50	0.00	0.00	0.00	0	0.00	2	7.00
446705080	Manu Miah's House - Wahid Member's House Road.	2.40	1.50	1.50	0.00	0.00	0.00	0	0.00	4	11.30
446705089	Tarachand Para Road.	2.00	1.00	1.00	0.00	0.00	0.00	0	0.00	2	5.00

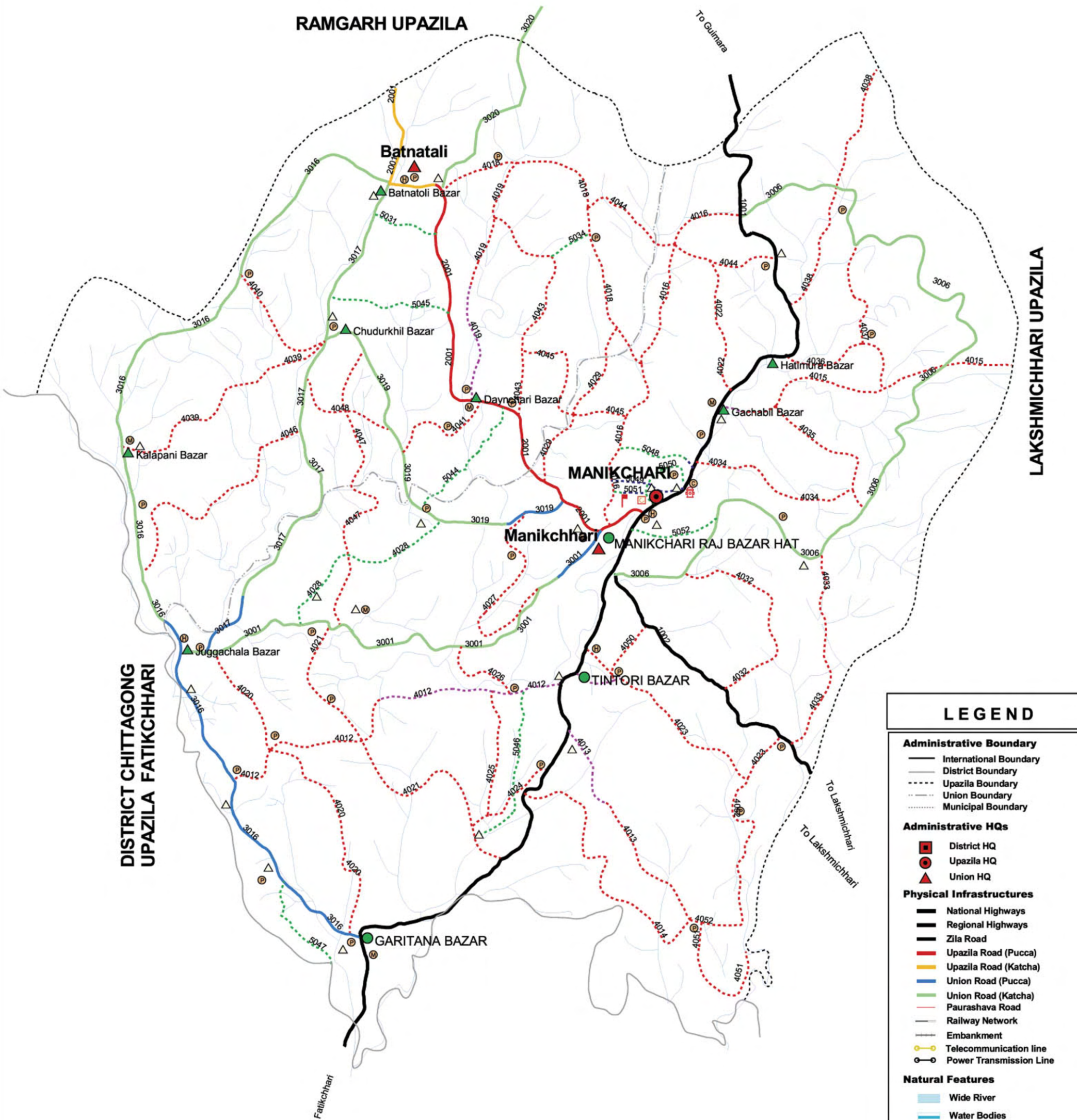
BASIC INFORMATION OF ROAD

DIVISION : CHITTAGONG

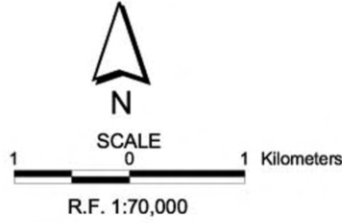
DISTRICT : KHAGRACHARI

ROAD CODE	ROAD NAME	CREST WIDTH (m)	TOTAL LENGTH (Km)	SURFACE TYPE-WISE BREAKE-UP (Km)				STRUCTURE		EXISTING GAP		
				EARTHEN	FLEXIBLE PAVEMENT (BC)	BRICK PAVEMENT (WBM/HBB/BFS)	RIGID PAVEMENT (CC/RCC)	NUMBER	SPAN (m)	NUMBER	SPAN (m)	
1	2	3	4	5	6	7	8	9	10	11	12	
446705090	Adarsa Gram Road.	3.65	1.15	0.00	0.00	1.15	0.00	1	10.00	1	3.00	
446705091	Barnal Adarsa Gram - Tabalchari BOP Road.	3.66	2.02	0.00	0.00	2.02	0.00	0	0.00	2	14.00	
446705092	Tamidas Para - Tabalchari R&H Madrasa Road.	3.66	1.07	0.00	0.00	1.07	0.00	1	2.00	0	0.00	
446705093	Dewan Para - Comilla Tila Road.	3.66	2.50	2.50	0.00	0.00	0.00	0	0.00	1	2.50	
VILLAGE ROAD-B TOTAL: 28 Nos. Road				36.78	30.28	0.00	6.50	0.00	3	18.00	17	74.30
MATIRANGA UPAZILA TOTAL: 145 Nos. Road				564.91	439.75	17.53	107.64	0.00	181	944.37	281	1766.10

ROAD MAP MANIKCHHARI UPAZILA KHAGRACHHARI H.T. DISTRICT



LEGEND	
Administrative Boundary	
	International Boundary
	District Boundary
	Upazila Boundary
	Union Boundary
	Municipal Boundary
Administrative HQs	
	District HQ
	Upazila HQ
	Union HQ
Physical Infrastructures	
	National Highways
	Regional Highways
	Zila Road
	Upazila Road (Pucca)
	Upazila Road (Katcha)
	Union Road (Pucca)
	Union Road (Katcha)
	Paurashava Road
	Railway Network
	Embankment
	Telecommunication line
	Power Transmission Line
Natural Features	
	Wide River
	Water Bodies
	Sandy Area
	Khal
	Forest
	Hill
Socio-Economic Infrastructures	
	Growth Centre
	Small Hat/Bazar
	Police Station
	Upazila Health Centre
	Family welfare Centre
	Community Clinic
	Post Office
	College
	High School
	Primary School
	Madrasa
	Mosque
	Ashrayan/Abasan
	Temple



Compiled from : LGED Upazila Base Maps 1994-95, Landsat TM 1998,
GPS Survey 1999 and Field Checking in November 2004.
Projection : Lambert's Conformal Conic
PREPARED BY : GIS UNIT
LOCAL GOVERNMENT ENGINEERING DEPARTMENT

BASIC INFORMATION OF ROAD

DIVISION : CHITTAGONG

DISTRICT : KHAGRACHARI

ROAD CODE	ROAD NAME	CREST WIDTH (m)	TOTAL LENGTH (Km)	SURFACE TYPE-WISE BREAK-UP (Km)				STRUCTURE		EXISTING GAP	
				EARTHEN	FLEXIBLE PAVEMENT (BC)	BRICK PAVEMENT (WBM/HBB/BFS)	RIGID PAVEMENT (CC/RCC)	NUMBER	SPAN (m)	NUMBER	SPAN (m)
1	2	3	4	5	6	7	8	9	10	11	12

UPAZILA : MANIKCHARI

ROAD TYPE : UPAZILA ROAD

446672001	Manikchari GC - Khagrabil GC via Batnatali Road. (Manikchari Part)	3.95	12.20	3.00	6.78	2.42	0.00	19	64.40	0	0.00
-----------	--	------	-------	------	------	------	------	----	-------	---	------

UPAZILA ROAD TOTAL: 1 Nos. Road			12.20	3.00	6.78	2.42	0.00	19	64.40	0	0.00
--	--	--	-------	------	------	------	------	----	-------	---	------

ROAD TYPE : UNION ROAD

446673001	Manikchari Union H/Q - Jugyachela Bazar Road.	4.57	9.26	7.91	0.74	0.61	0.00	8	24.40	3	64.10
446673006	Manikchari Union H/Q (Mohamuni) - Hatimura Bazar Road via Gaidhan.	3.65	20.00	20.00	0.00	0.00	0.00	3	15.80	13	101.00
446673016	Garitana GC - Batnatali Union H/Q Road via Jogyachola Bazar.	4.47	20.00	13.20	6.31	0.49	0.00	29	34.60	21	178.50
446673017	Jogyachola Bazar - Batnatali Union H/Q Road via Chadurkhil Bazar.	4.55	12.00	10.88	1.12	0.00	0.00	1	1.50	3	92.69
446673019	Manikchari Union H/Q (Barabill) - Chadurkhil Bazar Road.	4.25	7.00	5.50	0.00	1.50	0.00	12	37.68	0	0.00
446673020	Batnatali Union H/Q - Hapchari Union H/Q (Jaliapara) Road.	3.05	5.00	5.00	0.00	0.00	0.00	3	7.00	1	1.00

UNION ROAD TOTAL: 6 Nos. Road			73.26	62.49	8.17	2.60	0.00	56	120.98	41	437.29
--------------------------------------	--	--	-------	-------	------	------	------	----	--------	----	--------

ROAD TYPE : VILLAGE ROAD-A

446674012	Tintohri Bazar - Sapmara Road.	4.55	7.00	5.00	0.00	2.00	0.00	7	15.54	0	0.00
446674013	Tintohry Bazar - Kumari Road.	3.85	4.82	3.32	0.00	1.50	0.00	2	6.55	2	7.00
446674014	Dalu Para - Kumari Road.	3.05	6.00	6.00	0.00	0.00	0.00	3	5.10	0	0.00
446674015	Gachhabil Bazar - Chaillatali Road.	3.05	8.00	7.90	0.00	0.10	0.00	0	0.00	6	81.00
446674016	Manikchari Union H/Q - Hatimura Bazar Road.	3.05	6.75	6.75	0.00	0.00	0.00	0	0.00	5	6.50
446674018	Batnatali Union H/Q - Eyatalong Para Road.	3.05	6.00	6.00	0.00	0.00	0.00	2	6.50	0	0.00
446674019	Dynchari Bazar - Sempru Para Road.	3.45	4.00	3.30	0.00	0.70	0.00	8	14.50	3	40.00
446674020	Garitana - Jugyachola Bazar Road.	3.05	7.00	7.00	0.00	0.00	0.00	2	3.20	0	0.00
446674021	D.P Para (R&H) - Changuchara Para Road.	3.05	7.00	7.00	0.00	0.00	0.00	2	7.60	18	82.00
446674022	Gachhabill - Gabamara Road.	3.05	2.20	2.20	0.00	0.00	0.00	2	3.20	0	0.00
446674023	Tintohri Bazar - Mongri Karbari Para (Laxmichari R&H) Road.	3.05	5.00	4.89	0.00	0.12	0.00	1	2.00	1	3.00
446674024	Baradalu - D.P Para Road.	3.05	1.50	1.50	0.00	0.00	0.00	0	0.00	1	10.67
446674025	D.P Para - Tintohry Bazar Road.	3.05	2.30	2.30	0.00	0.00	0.00	0	0.00	1	5.00
446674026	Tintohry Sapmara - Ekshattya Para Road.	2.45	1.75	1.75	0.00	0.00	0.00	0	0.00	1	39.00
446674027	Barabill - Pannabill Road.	3.05	2.50	2.50	0.00	0.00	0.00	0	0.00	1	6.00
446674028	Changuchara - Barabill Road.	3.65	4.00	4.00	0.00	0.00	0.00	1	3.50	0	0.00
446674029	Pannabill - Maradalu Road.	2.44	3.12	3.12	0.00	0.00	0.00	0	0.00	3	12.92
446674032	Rangapani (Lakshmichari R&H) - Sipai Para Road.	2.44	4.25	4.25	0.00	0.00	0.00	0	0.00	3	4.80
446674033	Guchhagram (Laksmicahri R&H) - Molongi Para Road.	2.44	3.75	3.75	0.00	0.00	0.00	0	0.00	4	12.85
446674034	Mayurkhil - Molongi Para Road.	3.05	3.25	3.25	0.00	0.00	0.00	0	0.00	3	50.28
446674035	Gachhabill - Molongi Para Road.	3.05	2.75	2.75	0.00	0.00	0.00	0	0.00	1	38.00
446674036	Jamtali (R&H) - Wakchari Road.	3.05	1.50	1.50	0.00	0.00	0.00	0	0.00	1	30.48
446674037	Wakchari - Fakirnala Road.	3.48	3.00	3.00	0.00	0.00	0.00	0	0.00	2	8.00
446674038	Hatimura (R&H) - Hapchari Road.	3.05	4.75	4.75	0.00	0.00	0.00	0	0.00	6	49.13
446674039	Kalapani - Dasbill Road.	3.05	3.50	3.50	0.00	0.00	0.00	3	9.50	4	14.20
446674040	Bhudang Para - Chadurkhil Road.	3.44	2.18	2.18	0.00	0.00	0.00	0	0.00	5	25.24
446674041	Gorkhana - Dainchari Road.	3.65	5.00	5.00	0.00	0.00	0.00	7	12.02	3	26.00
446674043	Pannabill - Sempru Para Road.	3.65	4.50	4.50	0.00	0.00	0.00	0	0.00	3	4.50
446674044	Maradalu - Osmanpalli Road.	3.05	4.00	4.00	0.00	0.00	0.00	0	0.00	2	8.62
446674045	Eyatalong Para - Rubber Bagan Para Road.	2.44	4.50	4.50	0.00	0.00	0.00	0	0.00	1	10.67
446674046	Chadurkhil - Tea State Colony Road.	2.44	4.25	4.25	0.00	0.00	0.00	0	0.00	4	12.65
446674047	Changuchara - Chadurkhil Road.	3.05	6.00	6.00	0.00	0.00	0.00	0	0.00	2	39.00
446674048	Barabill (Chadurkhil) - Jugyachola Road.	2.44	2.00	2.00	0.00	0.00	0.00	0	0.00	2	2.60

BASIC INFORMATION OF ROAD

DIVISION : CHITTAGONG

DISTRICT : KHAGRACHARI

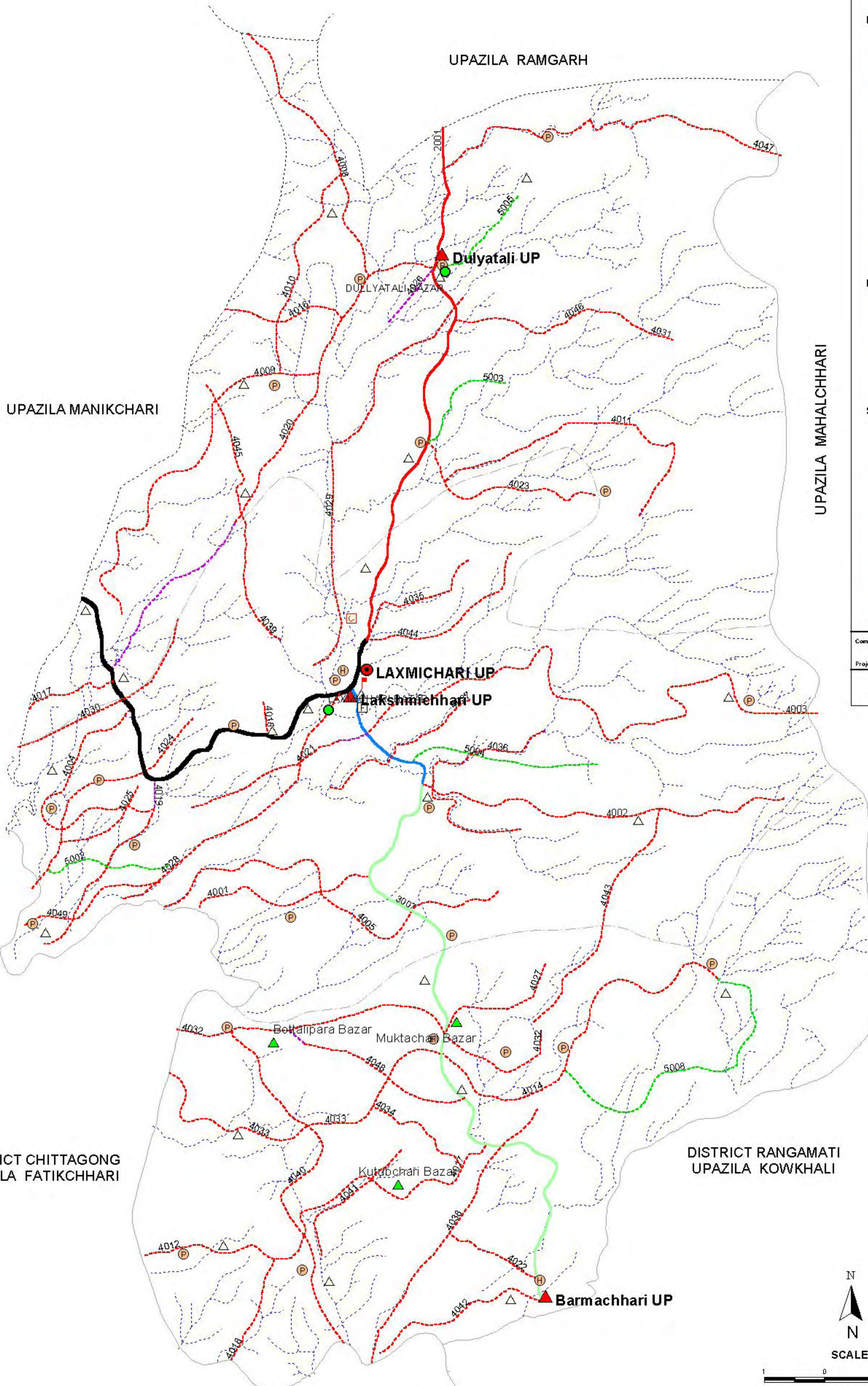
ROAD CODE	ROAD NAME	CREST WIDTH (m)	TOTAL LENGTH (Km)	SURFACE TYPE-WISE BREAKE-UP (Km)				STRUCTURE		EXISTING GAP		
				EARTHEN	FLEXIBLE PAVEMENT (BC)	BRICK PAVEMENT (WBM/HBB/BFS)	RIGID PAVEMENT (CC/RCC)	NUMBER	SPAN (m)	NUMBER	SPAN (m)	
1	2	3	4	5	6	7	8	9	10	11	12	
446674050	Tintohry Bazar (R&H) - Manikchari Road.	3.05	2.00	2.00	0.00	0.00	0.00	2	3.87	0	0.00	
446674051	Kumari - DP Para Road.	2.44	2.25	2.25	0.00	0.00	0.00	0	0.00	1	1.50	
446674052	Kumari - Mogshi Karbari Para Road.	3.05	3.87	3.87	0.00	0.00	0.00	0	0.00	4	7.08	
VILLAGE ROAD-A TOTAL: 36 Nos. Road				146.24	141.83	0.00	4.42	0.00	42	93.08	93	638.69
<u>ROAD TYPE : VILLAGE ROAD-B</u>												
446675031	Batnatali Bazar Area Road.	3.05	0.65	0.65	0.00	0.00	0.00	0	0.00	1	1.75	
446675034	Rubber Bagan Para Road.	3.05	0.75	0.75	0.00	0.00	0.00	0	0.00	1	5.00	
446675044	Mishor Para Road.	3.05	0.85	0.85	0.00	0.00	0.00	0	0.00	0	0.00	
446675045	Dhakaia Shibir Area (13 No. Post) Road.	3.66	1.00	1.00	0.00	0.00	0.00	0	0.00	0	0.00	
446675046	Malek Para Road.	3.05	0.40	0.40	0.00	0.00	0.00	0	0.00	0	0.00	
446675047	Zianagar Road.	3.66	1.00	1.00	0.00	0.00	0.00	1	5.00	0	0.00	
446675048	Kayeng Para Road.	2.50	0.80	0.76	0.00	0.04	0.00	0	0.00	0	0.00	
446675049	Old Upazila Qtr. Road.	3.55	0.40	0.00	0.00	0.40	0.00	1	1.00	0	0.00	
446675050	Girimoitri Collage Area Road.	2.44	1.50	1.50	0.00	0.00	0.00	0	0.00	1	5.00	
446675051	Eyatalong Para Road.	3.55	1.00	0.25	0.00	0.75	0.00	1	1.63	0	0.00	
446675052	Molongi Para Road.	3.65	2.00	2.00	0.00	0.00	0.00	1	3.00	0	0.00	
VILLAGE ROAD-B TOTAL: 11 Nos. Road				10.35	9.16	0.00	1.19	0.00	4	10.63	3	11.75
MANIKCHARI UPAZILA TOTAL: 54 Nos. Road				242.05	216.48	14.95	10.62	0.00	121	289.08	137	1087.73

**ROAD MAP
LAKSHMICHHARI UPAZILA
KHAGRACHHARI DISTRICT**

LEGEND

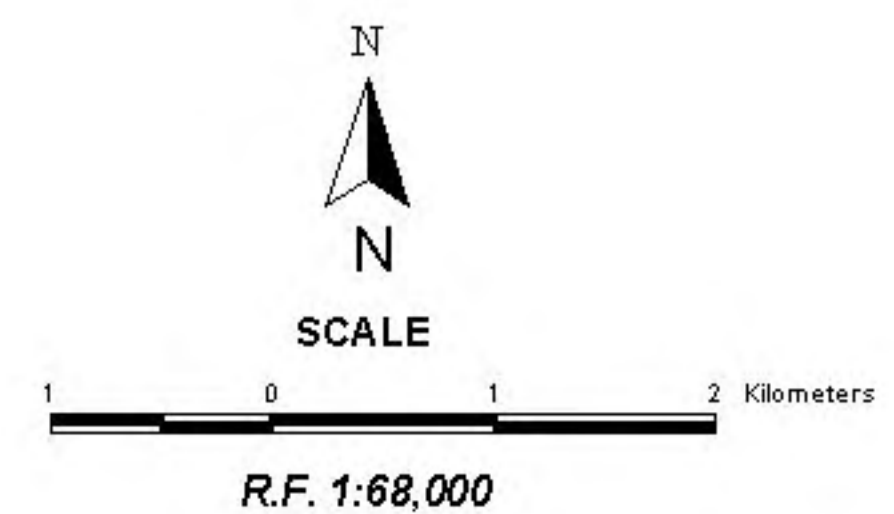
- Administrative Boundary**
- International Boundary
 - District Boundary
 - - - Upazila Boundary
 - - - Union Boundary
 - - - Municipal Boundary
- Administrative HQs**
- District HQ
 - Upazila HQ
 - ▲ Union HQ
- Physical Infrastructures**
- National Highways
 - Regional Highways
 - Zila Road
 - Upazila Road (Pucca)
 - Upazila Road (Katcha)
 - Union Road (Pucca)
 - Union Road (Katcha)
 - Village Road A (Pucca)
 - Village Road A (Katcha)
 - Village Road B (Pucca)
 - Village Road B (Katcha)
 - Paurashava Road
 - Railway Network
 - Embankment
 - Telecommunication line
 - Power Transmission Line
- Natural Features**
- Wide River
 - Water Bodies
 - Sandy Area
 - Khal
 - Forest
 - Hill
- Socio-Economic Infrastructures**
- Growth Centre
 - ▲ Small Hat/Bazar
 - Police Station
 - Upazila Health Complex
 - Family welfare Centre
 - Community Clinic
 - Post Office
 - College
 - High School
 - Primary School
 - Madrasa
 - Mosque
 - Ashrayan/Abasan
 - Temple

Compiled from : LGED Upazila Base Maps 1994-95, Landsat TM 1998,
GPS Survey 1999 and Field Checking in November 2004.
Projection : Lambert's Conformal Conic
PREPARED BY : GIS UNIT
LOCAL GOVERNMENT ENGINEERING DEPARTMENT



DISTRICT CHITTAGONG
UPAZILA FATIKCHHARI

DISTRICT RANGAMATI
UPAZILA KOWKHALI



BASIC INFORMATION OF ROAD

DIVISION : CHITTAGONG

DISTRICT : KHAGRACHARI

ROAD CODE	ROAD NAME	CREST WIDTH (m)	TOTAL LENGTH (Km)	SURFACE TYPE-WISE BREAK-UP (Km)				STRUCTURE		EXISTING GAP	
				EARTHEN	FLEXIBLE PAVEMENT (BC)	BRICK PAVEMENT (WBM/HBB/BFS)	RIGID PAVEMENT (CC/RCC)	NUMBER	SPAN (m)	NUMBER	SPAN (m)
1	2	3	4	5	6	7	8	9	10	11	12

UPAZILA : LAXMICHARI

ROAD TYPE : UPAZILA ROAD

446612001	Laxmichari GC - Dullyatali GC Road.	5.15	5.82	0.00	2.67	3.15	0.00	17	72.30	0	0.00
UPAZILA ROAD TOTAL: 1 Nos. Road			5.82	0.00	2.67	3.15	0.00	17	72.30	0	0.00

ROAD TYPE : UNION ROAD

446613007	Laxmichari Upazila H/Q - Barmachari Union H/Q Road.	4.85	14.80	12.60	2.20	0.00	0.00	8	52.30	20	188.40
UNION ROAD TOTAL: 1 Nos. Road			14.80	12.60	2.20	0.00	0.00	8	52.30	20	188.40

ROAD TYPE : VILLAGE ROAD-A

446614001	Raktachari - Dhurang Road.	3.05	3.50	3.50	0.00	0.00	0.00	0	0.00	0	0.00
446614002	Laxmachari - Moromchari Road.	3.50	6.80	6.80	0.00	0.00	0.00	0	0.00	0	0.00
446614003	Shuknachari - Laxmichari Road.	2.00	10.20	10.20	0.00	0.00	0.00	0	0.00	5	44.68
446614004	Satal Para - Major Para Road.	3.66	4.60	4.60	0.00	0.00	0.00	0	0.00	1	5.00
446614005	Marachengi - Raktachari Road.	3.00	7.05	7.05	0.00	0.00	0.00	0	0.00	2	15.00
446614008	West Chailyatali - Hafchhari Road.	2.50	5.05	5.05	0.00	0.00	0.00	0	0.00	4	31.90
446614009	Jarulchhari - Bara Moghai Chari Road.	3.50	7.05	7.05	0.00	0.00	0.00	0	0.00	2	8.00
446614010	Marachanghi - Jarulchhari Road.	3.30	3.80	3.80	0.00	0.00	0.00	0	0.00	0	0.00
446614011	Dewanpara - Banarkata Road.	2.60	8.00	8.00	0.00	0.00	0.00	0	0.00	0	0.00
446614012	Shuknachari - Barmachari Road.	3.00	3.60	3.60	0.00	0.00	0.00	3	4.00	2	23.30
446614014	Futtyachari - Barmachari Road.	1.25	7.20	7.20	0.00	0.00	0.00	0	0.00	3	49.00
446614015	Moyurkhil (Camp) - Monghla Para via Guchchagram Road.	3.65	1.92	0.00	0.00	1.92	0.00	1	18.00	0	0.00
446614016	Mogaichari Guchha Gram - Jarulchhari Road.	3.05	4.15	4.15	0.00	0.00	0.00	0	0.00	0	0.00
446614017	Sumur Para - Lalung Para Road.	2.50	6.50	6.50	0.00	0.00	0.00	0	0.00	6	48.00
446614018	Baggya Para - Kanchan Nagar Road.	2.00	6.00	6.00	0.00	0.00	0.00	0	0.00	3	21.00
446614019	Monghla Para - D. P Para via Bainnyachola Road.	3.65	5.98	3.28	0.85	1.85	0.00	7	27.10	1	20.00
446614020	Moghaichari- Dullyatali Road.	3.65	20.00	17.50	0.00	2.50	0.00	0	0.00	2	49.00
446614021	Laxmichari Bazar - Major Para R&H via Satalpara Road.	3.70	4.29	3.99	0.00	0.30	0.00	4	11.10	2	17.00
446614022	Barmachari - Khiram Road.	2.50	3.55	3.55	0.00	0.00	0.00	0	0.00	3	21.00
446614023	Beltali Para (Hospital) - Daner Banorkata Road.	3.00	10.00	9.74	0.00	0.26	0.00	2	1.25	1	21.00
446614024	Major Para - Mohiskata Raod.	3.65	6.20	6.20	0.00	0.00	0.00	0	0.00	0	0.00
446614025	Bainna Chola - D.P Para Road.	3.05	2.65	2.65	0.00	0.00	0.00	0	0.00	0	0.00
446614026	Dullyatali Union H/Q - Chailliyatali Road.	4.66	1.90	0.00	0.00	1.90	0.00	0	0.00	1	22.00
446614027	Kutubchhari - Muktachari Road.	3.00	13.00	13.00	0.00	0.00	0.00	3	4.00	5	54.20
446614028	Laxmichari Union H/Q - Shilachari Para (Shahsundar Majar) Road.	3.30	3.30	3.30	0.00	0.00	0.00	1	2.00	2	9.00
446614029	Dullatali Union H/Q - Jurgachari Road.	3.05	16.00	16.00	0.00	0.00	0.00	0	0.00	0	0.00
446614030	Magaichari Major Para - Kalapani Road.	3.20	3.95	3.95	0.00	0.00	0.00	1	3.50	0	0.00
446614031	Kailash Mohajon Para - Durchari Road.	2.00	3.30	3.30	0.00	0.00	0.00	1	1.00	1	10.00
446614032	Muktachari - Futtyachari Road.	2.50	4.85	4.85	0.00	0.00	0.00	0	0.00	2	11.00
446614033	Suknachari - Lalang Road.	2.99	6.40	6.40	0.00	0.00	0.00	0	0.00	3	36.00
446614034	Kandop Para - Shuknachari Road.	2.00	2.00	2.00	0.00	0.00	0.00	0	0.00	0	0.00
446614035	Beltali Para - Bagan Para Road.	3.60	3.50	3.50	0.00	0.00	0.00	0	0.00	2	26.00
446614036	Ultachari - Bogachari Road.	2.50	3.50	3.50	0.00	0.00	0.00	0	0.00	2	5.50
446614037	Dane Banor Kata - Bame Banor Kata Road.	2.50	4.00	4.00	0.00	0.00	0.00	0	0.00	1	15.00
446614038	Bagchhari (Khiram Boarder) - Benazuri Road.	2.50	4.50	4.50	0.00	0.00	0.00	0	0.00	1	4.00
446614039	Shilachari - Baiddya Para Road.	2.00	3.00	3.00	0.00	0.00	0.00	0	0.00	0	0.00
446614040	Lalang Para - Shuknachari Road.	3.00	6.00	6.00	0.00	0.00	0.00	0	0.00	2	8.50
446614041	Kutub Chari - Battali Road.	2.00	4.50	4.50	0.00	0.00	0.00	0	0.00	0	0.00
446614042	Barmachari - Labochari Road.	2.00	3.00	3.00	0.00	0.00	0.00	1	1.00	0	0.00
446614043	Moromchari - Pekky Road.	2.75	5.00	5.00	0.00	0.00	0.00	0	0.00	0	0.00

BASIC INFORMATION OF ROAD

DIVISION : CHITTAGONG

DISTRICT : KHAGRACHARI

ROAD CODE	ROAD NAME	CREST WIDTH (m)	TOTAL LENGTH (Km)	SURFACE TYPE-WISE BREAK-UP (Km)				STRUCTURE		EXISTING GAP		
				EARTHEN	FLEXIBLE PAVEMENT (BC)	BRICK PAVEMENT (WBM/HBB/BFS)	RIGID PAVEMENT (CC/RCC)	NUMBER	SPAN (m)	NUMBER	SPAN (m)	
1	2	3	4	5	6	7	8	9	10	11	12	
446614044	Jatindra Karbari Para - Moromchari Road.	1.00	5.00	5.00	0.00	0.00	0.00	1	12.00	0	0.00	
446614045	Makrachari Road.	0.75	8.00	8.00	0.00	0.00	0.00	0	0.00	0	0.00	
446614046	Sumanta Para - Kailash Mahajan Para - Durchari Road.	0.80	4.00	4.00	0.00	0.00	0.00	1	2.50	0	0.00	
446614047	East chaillyatali - Kurumbhaga Road.	2.20	9.00	9.00	0.00	0.00	0.00	0	0.00	0	0.00	
446614048	Battali Para Bazar - Kutumchari Bazar Road.	2.30	8.00	8.00	0.00	0.00	0.00	0	0.00	0	0.00	
446614049	Showtal Para - Mohishkata Road.	2.30	6.20	6.20	0.00	0.00	0.00	0	0.00	0	0.00	
VILLAGE ROAD-A TOTAL: 46 Nos. Road				269.99	260.41	0.85	8.73	0.00	26	87.45	59	575.08
<u>ROAD TYPE : VILLAGE ROAD-B</u>												
446615002	Samur Para Road.	1.00	0.80	0.80	0.00	0.00	0.00	0	0.00	0	0.00	
446615003	Dewan Para Road.	1.20	1.00	1.00	0.00	0.00	0.00	0	0.00	0	0.00	
446615004	Ultachari Road.	0.80	1.10	1.10	0.00	0.00	0.00	0	0.00	1	8.00	
446615005	West Chillyatali Road.	1.00	0.75	0.75	0.00	0.00	0.00	0	0.00	0	0.00	
446615008	Uttar Suknachari Road.	1.20	0.80	0.80	0.00	0.00	0.00	0	0.00	0	0.00	
VILLAGE ROAD-B TOTAL: 5 Nos. Road				4.45	4.45	0.00	0.00	0.00	0	0.00	1	8.00
LAXMICHARI UPAZILA TOTAL: 53 Nos. Road				295.06	277.46	5.72	11.88	0.00	51	212.05	80	771.48