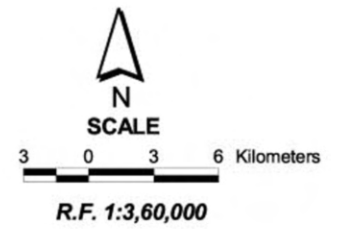
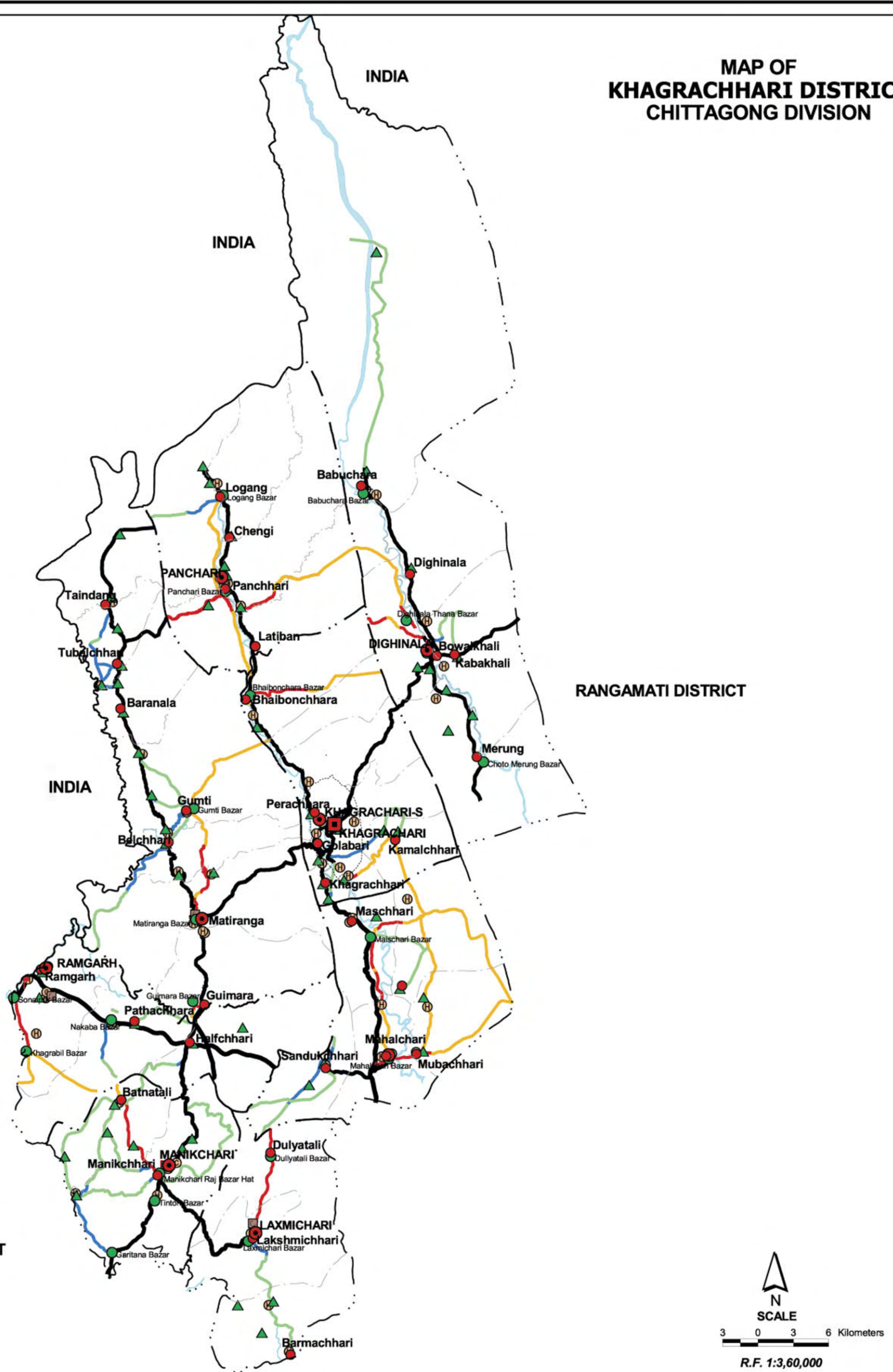


KHAGRACHARI

MAP OF KHAGRACHHARI DISTRICT CHITTAGONG DIVISION



LEGEND

Administrative Boundary

- International Boundary
- District Boundary
- Upazila Boundary
- Union Boundary
- Municipal Boundary

Administrative HQs

- District HQ
- Upazila HQ
- Union HQ

Physical Infrastructures

- National Highways
- Regional Highways
- Zila Road
- Upazila Road Pucca
- Upazila Road Katcha
- Rural Road Pucca
- Rural Road Katcha
- Embankment

Natural Features

- Wide River
- Water Bodies
- Forest Area

Socio-economic Infrastructures

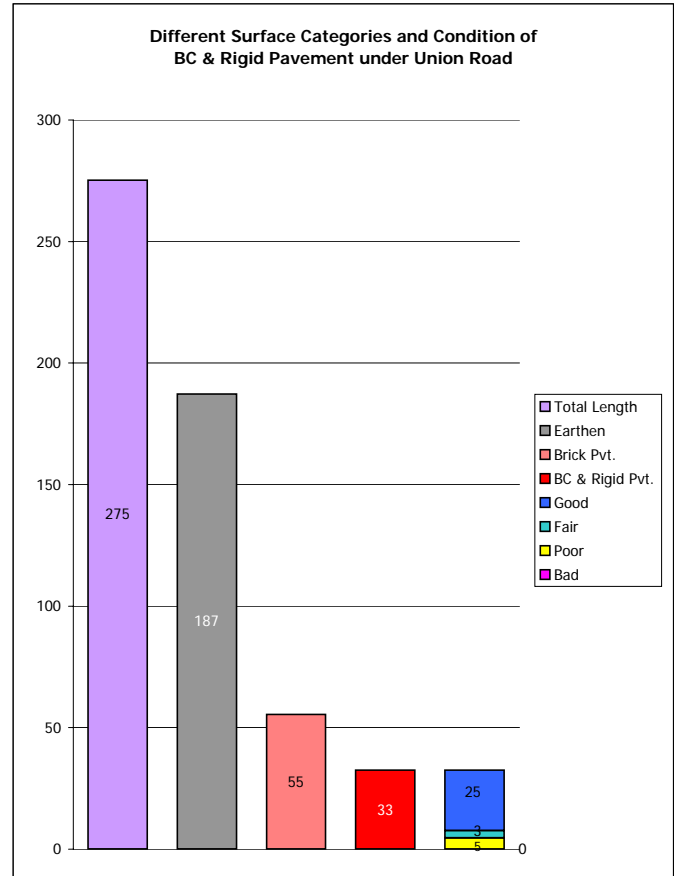
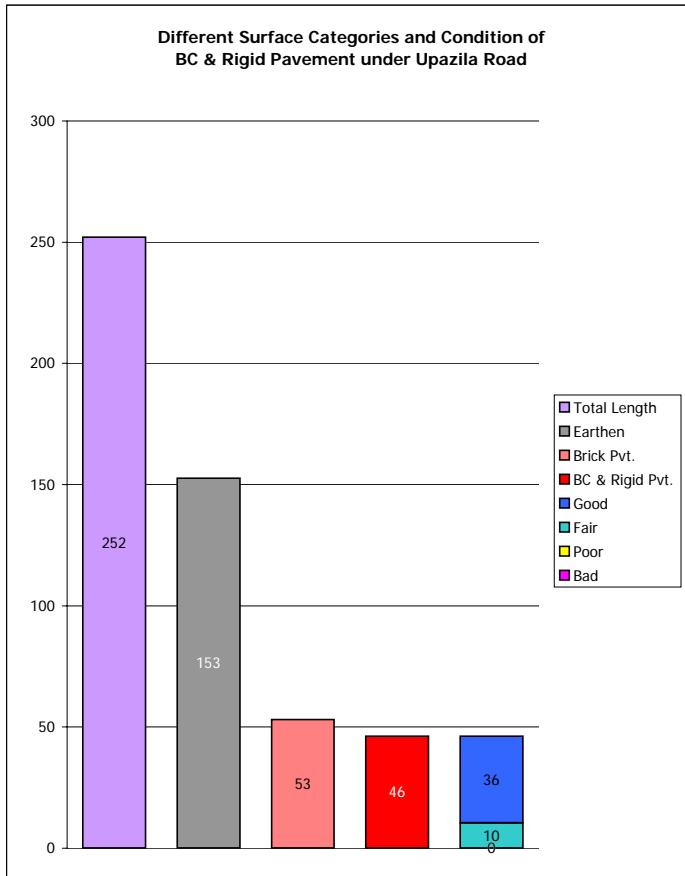
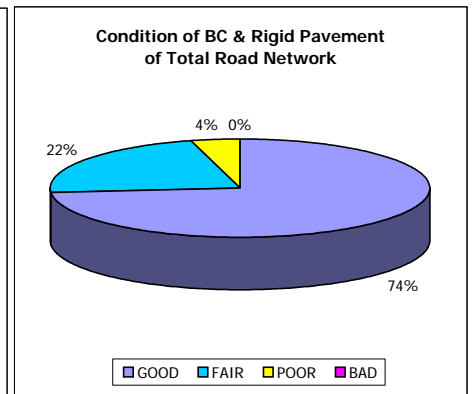
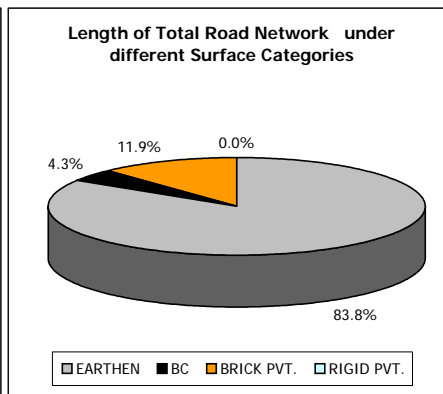
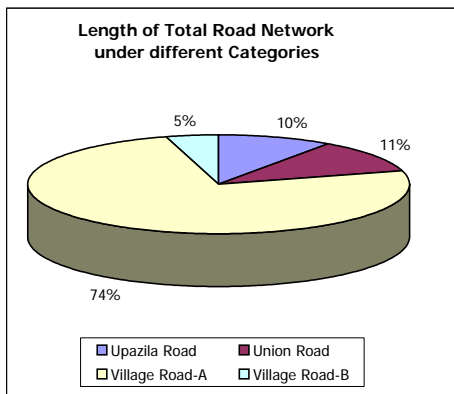
- Growth Centre
- Small / Hat Bazar
- Police Station
- Upazila Health Complex
- College
- High School
- University
- Cyclone Shelter

Compiled from : SPOT Image 1989-90, Aerial Photograph 1983-84,
Topographic Maps, Thana Maps, B.B.S and Field Checking.
Projection : Lambert's Conformal Conic
Data Source : GPS Field Survey 1999

PREPARED BY : GIS UNIT
LOCAL GOVERNMENT ENGINEERING DEPARTMENT

**LOCAL GOVERNMENT ENGINEERING DEPARTMENT
DISTRICT SUMMARY OF ROAD
DISTRICT : KHAGRACHARI**

ROAD TYPE	NUMBER OF ROAD	TOTAL LENGTH (Km)	SURFACE TYPE-WISE BREAK-UP (Km)				CONDITION OF BC & RIGID PVT. ROAD (As of December, 2003) (Km)				STRUCTURE		EXISTING GAP	
			EARTHEN	FLEXIBLE PAVEMENT (BC)	BRICK PAVEMENT (WBM/HBB/BFS)	RIGID PAVEMENT (CC/RCC)	GOOD	FAIR	POOR	BAD	NUMBER	SPAN (m)	NUMBER	SPAN (m)
Upazila Road	21	252	153	46	53	0	36	10	0	0	119	732	110	1320
Union Road	28	275	187	33	55	0	25	3	5	0	176	819	124	1695
Village Road-A	390	1912	1712	26	175	0	16	9	0	0	451	1694	937	6750
Village Road-B	82	117	92	5	21	0	3	1	0	0	42	153	64	480
TOTAL	521	2557	2143	109	304	0	80	24	5	0	788	3398	1235	10245



ROAD MAP KHAGRACHHARI SADAR UPAZILA KHAGRACHHARI DISTRICT

LEGEND

Administrative Boundary

- International Boundary
- District Boundary
- Upazila Boundary
- Union Boundary
- Municipal Boundary

Administrative HQs

- District HQ
- Upazila HQ
- ▲ Union HQ

Physical Infrastructures

- National Highways
- Regional Highways
- Zila Road
- Upazila Road (Pucca)
- Upazila Road (Katcha)
- Union Road (Pucca)
- Union Road (Katcha)
- Village Road A (Pucca)
- Village Road A (Katcha)
- Village Road B (Pucca)
- Village Road B (Katcha)
- Paurashava Road
- Railway Network
- Embankment
- Telecommunication line
- Power Transmission Line

Natural Features

- Wide River
- Water Bodies
- Sandy Area
- Khal
- Forest
- Hill

Socio-Economic Infrastructures

- Growth Centre
- ▲ Small Hat/Bazar
- Police Station
- U Upazila Health Complex
- F Family welfare Centre
- C Community Clinic
- P Post Office
- C College
- H High School
- P Primary School
- M Madrasa
- M Mosque
- A Ashrayan/Abasan
- T Temple

Compiled from : LGED Upazila Base Maps 1994-95, Landsat TM 1999, GPS Survey 1999 and Field Checking in November 2004

Projection : Lambert's Conformal Conic

PREPARED BY : GIS UNIT

LOCAL GOVERNMENT ENGINEERING DEPARTMENT



SCALE
0 1 Kilometers
R.F. 1: 90,000

BASIC INFORMATION OF ROAD

DIVISION : CHITTAGONG

DISTRICT : KHAGRACHARI

ROAD CODE	ROAD NAME	CREST WIDTH (m)	TOTAL LENGTH (Km)	SURFACE TYPE-WISE BREAK-UP (Km)				STRUCTURE		EXISTING GAP	
				EARTHEN	FLEXIBLE PAVEMENT (BC)	BRICK PAVEMENT (WBM/HBB/BFS)	RIGID PAVEMENT (CC/RCC)	NUMBER	SPAN (m)	NUMBER	SPAN (m)
1	2	3	4	5	6	7	8	9	10	11	12

UPAZILA : KHAGRACHARI-S

ROAD TYPE : UPAZILA ROAD

446492001	Bhaibonchara GC - Gumti GC via Chota Bari Para Road. (Sadar Part)	3.00	6.42	6.42	0.00	0.00	0.00	0	0.00	2	202.50
446492002	Bhaibonchara GC - Dighinala GC (Thana Bazar) via Laxmimura Road. (Sadar Part)	4.05	12.25	9.78	0.00	2.47	0.00	3	5.50	3	16.15
446492003	Upazila HQ (Kamolchari Muk) - Mahalchari GC (Singinala) via Bhuacharimuk, Itchari, East Gamaridala, Ultachari , Dutkuppya Road. (Sadar Part)	3.05	9.35	8.48	0.87	0.00	0.00	5	11.00	11	109.76
UPAZILA ROAD TOTAL: 3 Nos. Road			28.02	24.68	0.87	2.47	0.00	8	16.50	16	328.41

ROAD TYPE : UNION ROAD

446493010	Golabari Union H/Q (Upper Perachara) - Pora Bazar via Bhuachari & Cristian Para Road.	3.55	9.90	5.70	2.00	2.20	0.00	19	77.60	3	11.10
446493011	Bichitola Bazar - Khagrachari Sadar HQ (Battali) Road.	3.45	8.00	6.69	1.31	0.00	0.00	8	28.42	2	300.00
UNION ROAD TOTAL: 2 Nos. Road			17.90	12.39	3.31	2.20	0.00	27	106.02	5	311.10

ROAD TYPE : VILLAGE ROAD-A

446494003	Pakujyachari - Shambari Road.	2.88	9.23	8.48	0.00	0.75	0.00	2	3.83	3	21.32
446494004	Kamalchari (A.P.B.N) - Pora Bazar (Ultachari) Road.	2.50	4.75	4.00	0.00	0.75	0.00	4	11.09	6	12.82
446494006	Kukichara (Panchari R&H) - Jowthakhamar Road.	3.55	2.50	0.00	0.00	2.50	0.00	4	4.60	1	2.00
446494007	Gasban (Baily Bridge) - Bara Para Road.	3.00	6.28	6.28	0.00	0.00	0.00	1	10.00	7	8.00
446494010	Khagrachari Bazar - Daya Para (Rangapanichara) Road.	1.83	5.00	4.00	0.00	1.00	0.00	3	8.13	3	25.00
446494012	Sib Mondir - Bara Para (5 No.Rubber Bagan) Road.	3.50	4.32	3.91	0.00	0.41	0.00	1	1.55	2	15.60
446494013	Bhaibonchara (Chotonalapara) - 4 No.Rubber Bagan Para Road.	3.05	5.40	4.02	0.00	1.38	0.00	1	1.00	2	5.20
446494014	Dewanpara (R&H) - Sudhanya Karbari Para via Sekandar Para Road.	3.55	5.50	4.73	0.00	0.77	0.00	1	2.00	2	3.50
446494015	Gugrachari (R&H) - Nunchari Mog Para Road.	3.25	3.56	3.06	0.00	0.50	0.00	3	8.20	3	26.60
446494017	Dharmaghar - Bograchara via Rangapanichara Road.	2.50	6.75	6.66	0.00	0.09	0.00	2	2.00	6	52.00
446494019	Kuradiachara (R&H) - 10 No. Rubber Bagan Para Road.	2.44	4.00	3.76	0.00	0.25	0.00	1	1.60	5	21.20
446494020	Dharmaghar - Dharmapur via Golakana Para Road.	2.44	6.25	5.42	0.59	0.25	0.00	1	2.00	9	46.95
446494021	Kamolchari Ferryghat - Gugrachari (R&H) Road.	3.65	2.50	0.78	0.00	1.73	0.00	5	13.50	0	0.00
446494022	Konglachai Chowdhury Para (R&H) - Rubber Bagan Para Road.	3.45	3.25	2.25	0.00	1.00	0.00	2	6.00	2	4.20
446494023	Perachara (Baily Bridge) - 13 No Rubber Bagan Para Road.	2.44	4.25	3.95	0.00	0.30	0.00	1	2.00	5	115.00
446494024	Naksatoli - Rubber Bagan Para Road.	2.44	3.25	3.25	0.00	0.00	0.00	0	0.00	3	8.10
446494025	Balpia Adam (R&H) - Gashban Road.	3.50	8.00	7.42	0.00	0.58	0.00	6	23.10	14	78.80
446494026	Kalimandir (Dighinala R&H) - Gashban Road via Kalabon Road.	4.05	8.85	6.23	2.62	0.00	0.00	5	20.44	5	52.00
446494027	Bechitola (Police Camp) - Majistrate Para via Gamaridala Road.	2.90	6.60	6.60	0.00	0.00	0.00	0	0.00	11	34.66
446494028	Bechitola (Gidi Para) - Jatindra Member Para Road.	2.50	5.00	5.00	0.00	0.00	0.00	0	0.00	2	5.50
446494029	Thaiyanga Shop Area - Jauthakhamar Road.	2.80	5.00	5.00	0.00	0.00	0.00	0	0.00	2	5.00
446494030	Thakurchara (Mahalchari R&H) - Kheda Roy Para Road.	2.50	5.00	5.00	0.00	0.00	0.00	0	0.00	2	3.60
446494031	Bagalkati Rubber Bagan Area - Zero mile Area (Ctg. R&H) Road.	2.50	5.00	5.00	0.00	0.00	0.00	0	0.00	2	3.50
446494032	Monigram (Baily Bridge) - Pakujyachari (Rubber Bagan) Road.	3.05	3.06	2.81	0.00	0.25	0.00	0	0.00	4	13.00
446494033	Maischari (High School) - Noonchari (Debata Pukur) Road.	3.45	8.25	4.40	0.00	3.85	0.00	14	20.40	0	0.00
446494035	Giriful (Chengi River Bank) - Baura Para Road.	3.00	3.05	3.05	0.00	0.00	0.00	0	0.00	8	39.00
446494036	Gasban (Chengi River) - Pagla Para Road.	2.00	3.24	3.24	0.00	0.00	0.00	0	0.00	4	17.00
446494037	Bottali (Junior H/School) - Karbari Para Road.	3.70	2.78	0.00	2.78	0.00	0.00	9	62.10	0	0.00

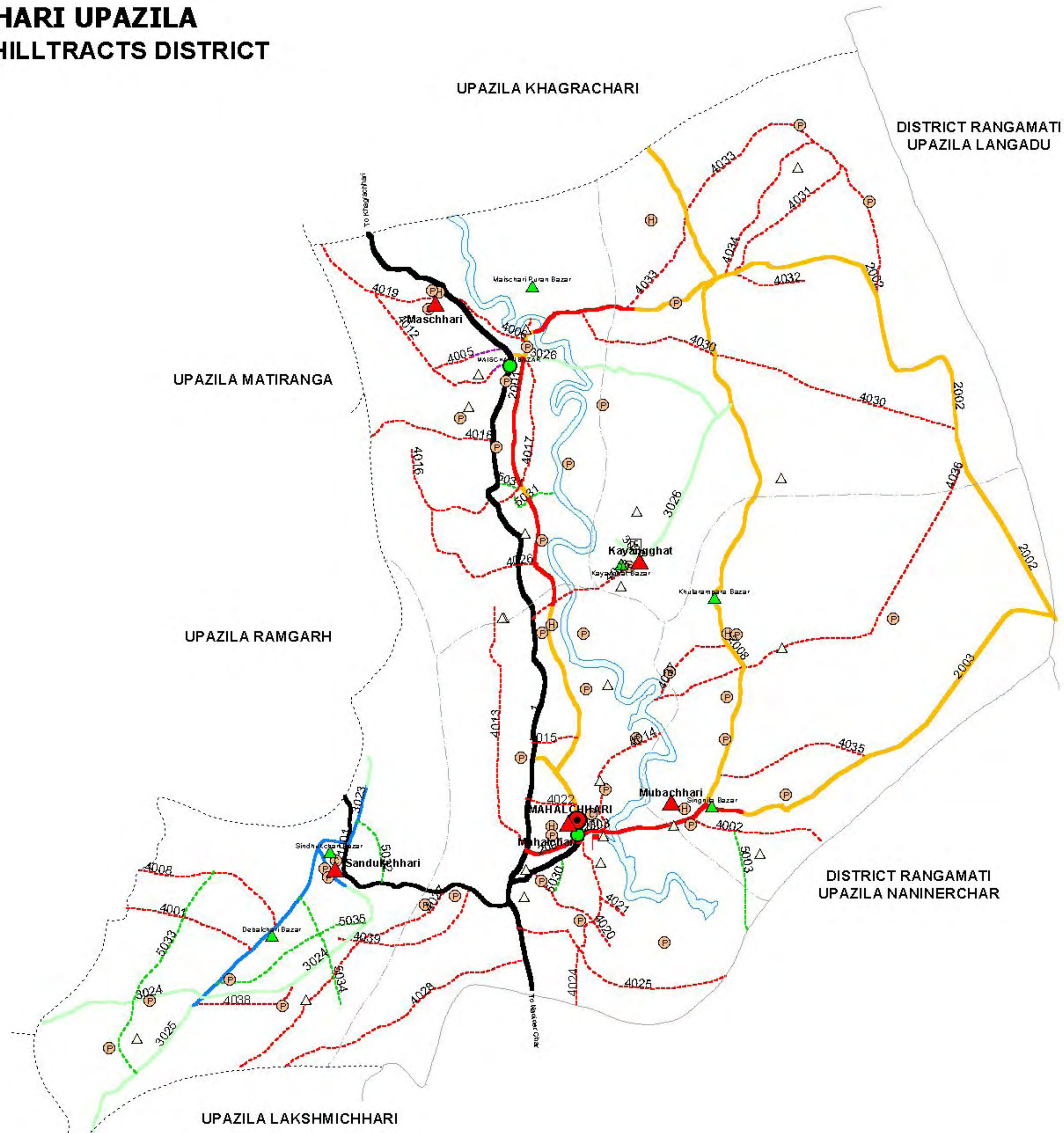
BASIC INFORMATION OF ROAD

DIVISION : CHITTAGONG

DISTRICT : KHAGRACHARI

ROAD CODE	ROAD NAME	CREST WIDTH (m)	TOTAL LENGTH (Km)	SURFACE TYPE-WISE BREAK-UP (Km)				STRUCTURE		EXISTING GAP		
				EARTHEN	FLEXIBLE PAVEMENT (BC)	BRICK PAVEMENT (WBM/HBB/BFS)	RIGID PAVEMENT (CC/RCC)	NUMBER	SPAN (m)	NUMBER	SPAN (m)	
1	2	3	4	5	6	7	8	9	10	11	12	
446494038	Kamolchari Headman Para - Pora Bazar (Ultachari) Road.	2.80	1.25	1.10	0.00	0.15	0.00	1	10.00	6	6.00	
446494039	Rabijoy Para - Rubber Bagan Para Road.	3.00	2.05	2.05	0.00	0.00	0.00	0	0.00	2	6.30	
446494040	Balpia Adam (Ansar Camp) - Mohalchara (Zero mile) Road.	4.05	4.25	0.00	0.00	4.25	0.00	7	11.50	0	0.00	
446494041	3-Mile Rubber Bagan Area - Kolabon (Olimoy T/bari) Road.	2.00	3.24	2.72	0.00	0.52	0.00	1	4.30	2	4.00	
446494042	Kamalchari (Shasan) - Bhuachari Cluster Village via Army Camp Road.	3.45	1.50	1.13	0.37	0.00	0.00	0	0.00	1	2.00	
446494043	Bhuachari Bangla Bazar - Itchari Road.	3.66	4.35	4.35	0.00	0.00	0.00	3	16.00	0	0.00	
VILLAGE ROAD-A TOTAL: 34 Nos. Road				157.26	129.63	6.35	21.27	0.00	78	245.34	124	637.85
<u>ROAD TYPE : VILLAGE ROAD-B</u>												
446495002	Chotonala Para Road.	2.00	2.35	2.35	0.00	0.00	0.00	1	1.00	6	10.00	
446495007	Ekata Buddhah Bihar Road.	3.05	0.60	0.00	0.60	0.00	0.00	1	1.50	0	0.00	
446495008	Paltanjoy Para Road.	2.44	1.23	0.98	0.00	0.25	0.00	0	0.00	3	4.50	
446495009	Montripara Road.	3.05	1.55	0.00	0.00	1.55	0.00	4	4.50	0	0.00	
446495012	Kumar Dhan Roaja Para Road.	2.00	2.00	0.00	0.00	2.00	0.00	0	0.00	0	0.00	
446495013	Daya Mohan Karbari Para Road.	3.45	0.70	0.00	0.70	0.00	0.00	0	0.00	0	0.00	
446495015	Kamalchari (Shasan) - Mag Para Road.	3.45	1.50	1.29	0.21	0.00	0.00	2	2.60	2	2.00	
446495017	Khea Ghat Road (Gamaridala).	2.66	0.80	0.80	0.00	0.00	0.00	0	0.00	1	1.75	
446495018	Datkupya Road.	2.50	1.92	1.92	0.00	0.00	0.00	0	0.00	3	23.60	
446495019	Itchari Road (Bechitola).	2.50	1.85	1.85	0.00	0.00	0.00	1	3.50	4	103.60	
446495020	Gamaridala Keyang Road.	3.05	0.50	0.00	0.50	0.00	0.00	0	0.00	0	0.00	
VILLAGE ROAD-B TOTAL: 11 Nos. Road				15.00	9.19	2.01	3.80	0.00	9	13.10	19	145.45
KHAGRACHARI-S UPAZILA TOTAL: 50 Nos. Road				218.18	175.89	12.54	29.75	0.00	122	380.96	164	1422.81

ROAD MAP MAHALCHHARI UPAZILA KHAGRACHHARI HILLTRACTS DISTRICT

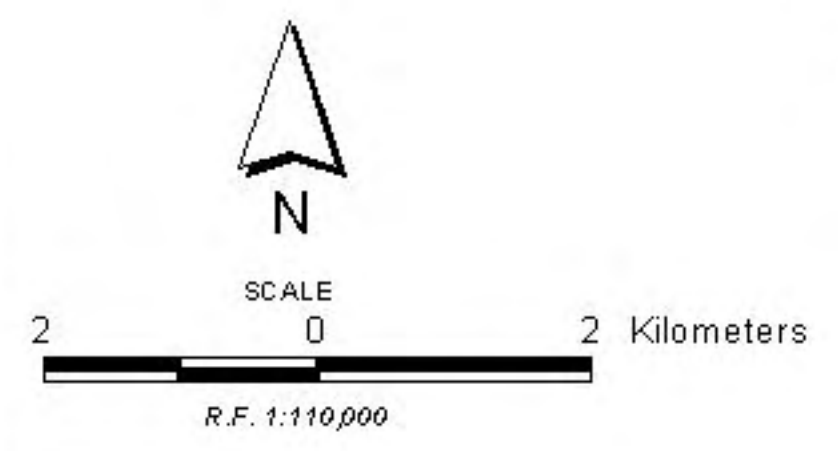


LEGEND

- Administrative Boundary**
- International Boundary
 - District Boundary
 - - - - - Upazila Boundary
 - · · · · Union Boundary
 - · · · · Municipal Boundary
- Administrative HQs**
- District HQ
 - Upazila HQ
 - ▲ Union HQ
- Physical Infrastructures**
- National Highways
 - Regional Highways
 - Zila Road
 - Upazila Road (Pucca)
 - Upazila Road (Katcha)
 - Union Road (Pucca)
 - Union Road (Katcha)
 - Village Road A (Pucca)
 - Village Road A (Katcha)
 - Village Road B (Pucca)
 - Village Road B (Katcha)
 - Paurashava Road
 - Railway Network
 - Embankment
 - Telecommunication line
 - Power Transmission Line
- Natural Features**
- Wide River
 - Water Bodies
 - Sandy Area
 - Khal
 - Forest
 - Hill
- Socio-Economic Infrastructures**
- Growth Centre
 - ▲ Small Hat/Bazar
 - Police Station
 - Upazila Health Complex
 - Family welfare Centre
 - Community Clinic
 - Post Office
 - College
 - High School
 - Primary School
 - Madrasa
 - Mosque
 - Ashrayan/Abasan
 - Temple

Compiled from : LGED Upazila Base Maps 1994-95, Landsat TM 1998, GPS Survey 1999 and Field Checking in November 2004
 Projection : Lambert's Conformal Conic

PREPARED BY : GIS UNIT
 LOCAL GOVERNMENT ENGINEERING DEPARTMENT



BASIC INFORMATION OF ROAD

DIVISION : CHITTAGONG

DISTRICT : KHAGRACHARI

ROAD CODE	ROAD NAME	CREST WIDTH (m)	TOTAL LENGTH (Km)	SURFACE TYPE-WISE BREAK-UP (Km)				STRUCTURE		EXISTING GAP	
				EARTHEN	FLEXIBLE PAVEMENT (BC)	BRICK PAVEMENT (WBM/HBB/BFS)	RIGID PAVEMENT (CC/RCC)	NUMBER	SPAN (m)	NUMBER	SPAN (m)
1	2	3	4	5	6	7	8	9	10	11	12

UPAZILA : MAHALCHARI

ROAD TYPE : UPAZILA ROAD

446652001	Mahalchari GC - Maischari GC Road.	4.00	12.30	6.19	2.62	3.50	0.00	10	40.10	5	106.00	
446652002	Maischari GC (Juramyachari) - Longadu GC Road. (Mahalchari Part)	3.85	15.50	14.75	0.00	0.75	0.00	4	14.00	4	79.00	
446652003	Mohalchari GC (Chengikhal) - Longadu GC Road.	3.55	13.50	9.86	3.00	0.64	0.00	5	84.00	6	38.00	
446652007	Mohalchari GC - Rangamati R&H via APBN Road.	4.05	2.50	0.00	0.46	2.04	0.00	0	0.00	0	0.00	
446652008	Mahalchari GC (Singinala) - Khagrachari Sadar Upazila H/Q Road. (Mahalchari Part)	3.00	15.00	15.00	0.00	0.00	0.00	4	22.50	5	30.50	
UPAZILA ROAD TOTAL: 5 Nos. Road				58.80	45.80	6.08	6.93	0.00	23	160.60	20	253.50

ROAD TYPE : UNION ROAD

446653023	Sindukchari Union H/Q - Guimara GC via Nakrai Para Road. (Mahalchari Part)	4.05	1.88	0.54	0.00	1.34	0.00	3	10.90	2	22.00	
446653024	Sindukchari Union H/Q - Tinduck Chari Bazar Road.	3.65	10.85	9.85	0.00	1.00	0.00	0	0.00	3	95.00	
446653025	Sindukchari Union H/Q - Dullahtali GC via Chailyatali Road. (Mahalchari Part)	4.66	9.70	4.70	0.00	5.00	0.00	11	135.46	6	110.00	
446653026	Kayang Ghat Union H/Q - Maischari GC Road.	3.00	8.00	8.00	0.00	0.00	0.00	3	20.50	4	69.00	
UNION ROAD TOTAL: 4 Nos. Road				30.43	23.09	0.00	7.34	0.00	17	166.86	15	296.00

ROAD TYPE : VILLAGE ROAD-A

446654001	Debalchari - Hatimura Road.	2.75	5.00	5.00	0.00	0.00	0.00	0	0.00	3	45.00
446654002	Singinala Headmen Para - Karalyachari Road.	2.50	3.10	3.10	0.00	0.00	0.00	0	0.00	3	29.00
446654005	Maischari Bazar - Nunchari Road.	3.00	1.20	0.70	0.00	0.50	0.00	1	2.00	1	15.00
446654006	Maischari - Magistrate Para Road.	3.45	2.00	0.72	0.00	1.28	0.00	2	8.10	1	13.25
446654008	Debalchari - Chatopilak Road.	2.75	5.50	5.50	0.00	0.00	0.00	0	0.00	5	49.00
446654012	Maischari Bazar - Nuntan Para Road.	2.85	2.00	2.00	0.00	0.00	0.00	0	0.00	1	5.00
446654013	Murapara (R&H) - Jawtha Khamar Road.	3.00	6.45	6.45	0.00	0.00	0.00	0	0.00	4	45.00
446654014	Mahalchari Ghat - Mahajan Para Road.	3.00	3.75	3.75	0.00	0.00	0.00	1	20.00	2	5.50
446654015	Changrchari Marma Para (R&H) - Guchhagram Road.	3.45	1.03	0.00	0.00	1.03	0.00	5	6.00	0	0.00
446654016	Manikchari Muslim Para (R&H) - Dakshin Joysanpara Road.	3.10	3.00	3.00	0.00	0.00	0.00	2	5.66	2	15.00
446654017	Manikchari Muslim Para (R&H) - Old Maischari Bazar Road.	2.75	2.50	2.50	0.00	0.00	0.00	0	0.00	4	18.00
446654018	Manikchari (R&H Baily Bridge) - Joysen Para Road.	3.00	5.40	5.40	0.00	0.00	0.00	0	0.00	3	72.00
446654019	Maischari Madrasa (R&H) - Nunchari Road.	3.55	3.20	2.20	0.00	1.00	0.00	1	2.50	2	10.00
446654020	Thali Para (R&H) - Durpajyanal Road.	3.45	4.83	4.68	0.00	0.15	0.00	2	3.50	1	36.00
446654021	Tila Para - Pahartali Road.	3.65	3.00	2.20	0.00	0.80	0.00	0	0.00	0	0.00
446654022	Mura Para (R&H) - T&T Para via Army Camp Road.	3.55	2.25	0.00	1.02	1.23	0.00	1	3.00	0	0.00
446654023	Lemuchari - Kayang Ghat Union H/Q Road.	3.50	1.50	1.50	0.00	0.00	0.00	1	1.00	2	75.00
446654024	Pahartali - Raja Ranjan Para Road.	3.50	2.50	2.50	0.00	0.00	0.00	1	18.00	1	15.00
446654025	Lalitchandra Karbari Para - Kalachand Karbari Para Road.	3.50	5.20	5.20	0.00	0.00	0.00	0	0.00	0	0.00
446654026	Kalapahar (R&H) - Gangamachara Road.	3.50	6.00	6.00	0.00	0.00	0.00	0	0.00	2	4.00
446654027	Dhamanighat - Goyaichari Road.	2.00	10.50	10.50	0.00	0.00	0.00	0	0.00	8	73.41
446654028	Kangelchari - Goichari Road.	2.50	8.50	8.50	0.00	0.00	0.00	0	0.00	6	57.45
446654030	Jatra Mohan Para - Kalabunia Para Road.	2.00	7.20	7.20	0.00	0.00	0.00	0	0.00	4	34.00
446654031	Rajani Karbari Para - Durgamohan Para Road.	2.45	3.60	3.60	0.00	0.00	0.00	0	0.00	2	10.00
446654032	Bihar Para - Lampa Para Road.	3.00	1.85	1.85	0.00	0.00	0.00	0	0.00	2	5.50
446654033	Datkuppa Para- Marma Para Road.	2.85	7.00	7.00	0.00	0.00	0.00	0	0.00	2	8.00
446654034	Changikhal - Kalapuna Karbari Para Road.	2.50	3.45	3.45	0.00	0.00	0.00	0	0.00	5	35.00
446654035	Khyansa Para - Adupa Para Road.	2.00	2.60	2.60	0.00	0.00	0.00	0	0.00	2	10.00
446654036	Changikhal (Dhanpata) - Hazachari Road.	2.00	9.80	9.80	0.00	0.00	0.00	0	0.00	5	42.50
446654037	Khularam Para - Dhanpatha Para Road.	1.50	2.00	2.00	0.00	0.00	0.00	0	0.00	3	9.15
446654038	Debalchari Puratan Bazar - Akbari Road.	2.00	5.00	5.00	0.00	0.00	0.00	0	0.00	4	47.00

BASIC INFORMATION OF ROAD

DIVISION : CHITTAGONG

DISTRICT : KHAGRACHARI

ROAD CODE	ROAD NAME	CREST WIDTH (m)	TOTAL LENGTH (Km)	SURFACE TYPE-WISE BREAKE-UP (Km)				STRUCTURE		EXISTING GAP	
				EARTHEN	FLEXIBLE PAVEMENT (BC)	BRICK PAVEMENT (WBM/HBB/BFS)	RIGID PAVEMENT (CC/RCC)	NUMBER	SPAN (m)	NUMBER	SPAN (m)
1	2	3	4	5	6	7	8	9	10	11	12
446654039	Dhamani Ghat - Tinduckchari Road.	2.00	8.00	8.00	0.00	0.00	0.00	0	0.00	6	65.00
VILLAGE ROAD-A TOTAL: 32 Nos. Road			138.91	131.90	1.02	5.99	0.00	17	69.76	86	848.76
ROAD TYPE : VILLAGE ROAD-B											
446655003	Gaindachari Road.	1.50	1.00	1.00	0.00	0.00	0.00	0	0.00	2	18.50
446655030	Babu Para Road.	2.50	1.00	0.50	0.00	0.50	0.00	2	18.30	1	4.50
446655031	Bindukumar Chairman Para Road.	3.00	2.00	2.00	0.00	0.00	0.00	0	0.00	2	13.00
446655032	Nakrai Road - Pankimurog Camp at RHD (UZR #000)	3.00	2.50	2.50	0.00	0.00	0.00	0	0.00	0	0.00
446655033	Goaichari Primary School GCCR - Chotopilagpara via Boroichari Primary School	3.00	8.00	8.00	0.00	0.00	0.00	0	0.00	3	30.00
446655034	Chairmanpara GCCR - Tinnokchari Mouza sadar Road	3.00	6.00	6.00	0.00	0.00	0.00	0	0.00	0	0.00
446655035	Banspara GCCR - Tinduckchari Road via Bhurungpara	3.00	4.00	4.00	0.00	0.00	0.00	0	0.00	2	30.00
VILLAGE ROAD-B TOTAL: 7 Nos. Road			24.50	24.00	0.00	0.50	0.00	2	18.30	10	96.00
MAHALCHARI UPAZILA TOTAL: 48 Nos. Road			252.64	224.79	7.10	20.76	0.00	59	415.52	131	1494.26

ROAD MAP DIGHINALA UPAZILA KHAGRACHHARI DISTRICT

INDIA

INDIA

INDIA

UPAZILA PANCHARI

UPAZILA KHAGRACHARI

To Baghaichhari

DISTRICT RANGAMATI
UPAZILA BAGHAICHARI

To Khagrachari

DISTRICT RANGAMATI
UPAZILA LANGADU

LEGEND

- Administrative Boundary**
- International Boundary
 - District Boundary
 - Upazila Boundary
 - Union Boundary
 - Municipal Boundary

- Administrative HQs**
- District HQ
 - Upazila HQ
 - ▲ Union HQ

- Physical Infrastructures**
- National Highways
 - Regional Highways
 - Zila Road
 - Upazila Road (Pucca)
 - Upazila Road (Katcha)
 - Union Road (Pucca)
 - Union Road (Katcha)
 - Village Road A (Pucca)
 - Village Road A (Katcha)
 - Village Road B (Pucca)
 - Village Road B (Katcha)
 - Paurashava Road
 - Railway Network
 - Embankment
 - Telecommunication line
 - Power Transmission Line

- Natural Features**
- Wide River
 - Water Bodies
 - Sandy Area
 - Khal
 - Forest
 - Hill

- Socio-Economic Infrastructures**
- Growth Centre
 - ▲ Small Hat/Bazar
 - Police Station
 - Upazila Health Complex
 - Family welfare Centre
 - Community Clinic
 - Post Office
 - College
 - High School
 - Primary School
 - Madrasa
 - △ Mosque
 - △ Ashrayan/Abasan
 - △ Temple

Compiled from : LCD Upazila Base Maps 1994-95, Landsat TM 1998, GPS Survey 1999 and Field Checking in November 2004
Projection : Lambert's Conformal Conic

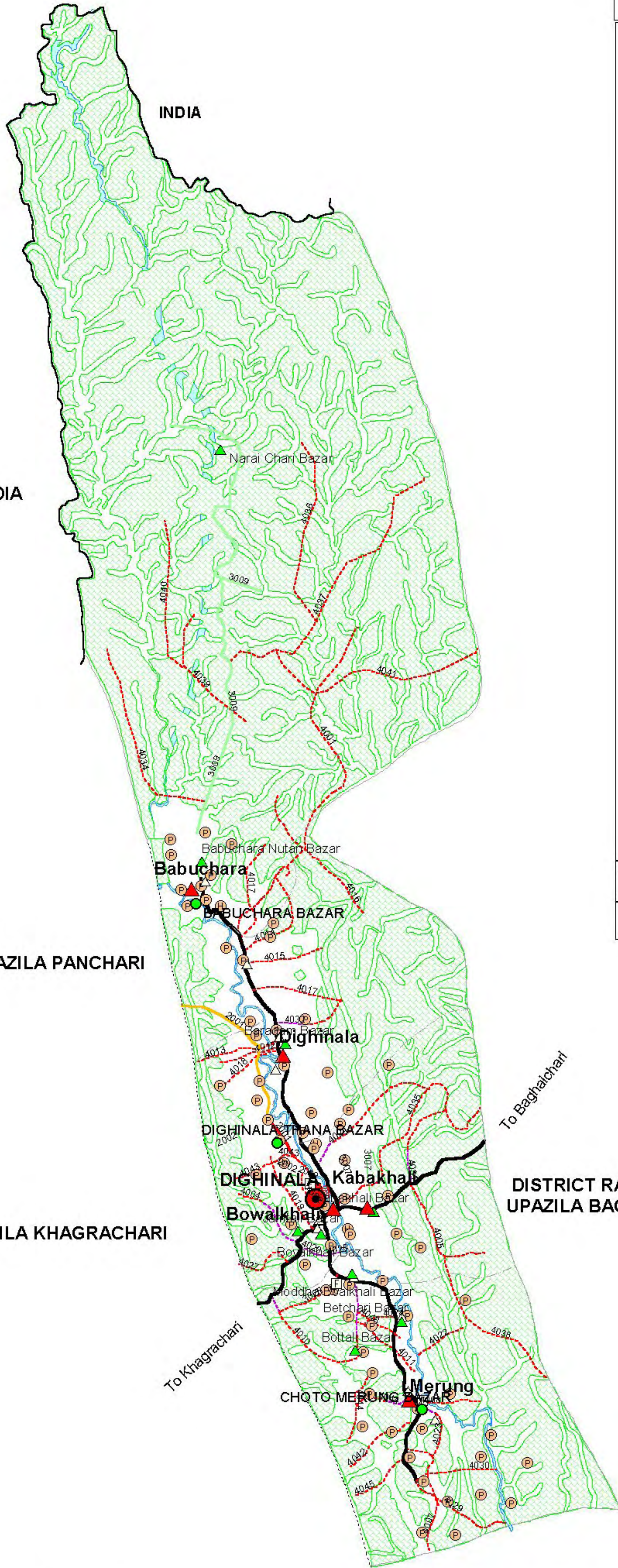
PREPARED BY : GIS UNIT
LOCAL GOVERNMENT ENGINEERING DEPARTMENT



SCALE



R.F. 1:1,90,000



BASIC INFORMATION OF ROAD

DIVISION : CHITTAGONG

DISTRICT : KHAGRACHARI

ROAD CODE	ROAD NAME	CREST WIDTH (m)	TOTAL LENGTH (Km)	SURFACE TYPE-WISE BREAKE-UP (Km)				STRUCTURE		EXISTING GAP	
				EARTHEN	FLEXIBLE PAVEMENT (BC)	BRICK PAVEMENT (WBM/HBB/BFS)	RIGID PAVEMENT (CC/RCC)	NUMBER	SPAN (m)	NUMBER	SPAN (m)
1	2	3	4	5	6	7	8	9	10	11	12

UPAZILA : DIGHINALA

ROAD TYPE : UPAZILA ROAD

446432001	Panchari - Langadu road. [Dighinala GC - Panchari GC Via Nunchari Road.] (Dighinala Part) (UZR #158)	4.86	40.63	9.83	16.79	14.01	0.00	6	20.29	5	66.50
446432002	Dighinala GC - Bhibonchara GC Via Buddha Para & Alamgirtila Road.(Dighinala Part)	3.50	6.50	3.00	0.00	3.50	0.00	6	7.90	3	62.50
UPAZILA ROAD TOTAL: 2 Nos. Road			47.13	12.83	16.79	17.51	0.00	12	28.19	8	129.00

ROAD TYPE : UNION ROAD

446433004	Merung Union HQ - Maidha Boalkhali Bazar via Battali Bazar Road.	3.66	5.50	2.87	2.13	0.50	0.00	7	26.70	0	0.00
446433007	Dighinala GC - Kabakhali Union HQ via Santipur High School Road.	4.25	5.00	0.50	0.00	4.50	0.00	5	9.92	3	104.00
446433009	Babuchara Union HQ - Naraichari Bazar via Dhanpata Manorath Talukdar Para Road.	5.66	26.00	17.00	4.00	5.00	0.00	6	57.40	4	145.50
UNION ROAD TOTAL: 3 Nos. Road			36.50	20.37	6.13	10.00	0.00	18	94.02	7	249.50

ROAD TYPE : VILLAGE ROAD-A

446434001	Baghaichari - Babuchara High School Road.	2.35	6.00	6.00	0.00	0.00	0.00	1	3.30	7	24.50
446434002	Boalkhali (PDB Office) - Thana Bazar Road.	3.55	1.00	0.00	0.00	1.00	0.00	3	4.60	0	0.00
446434004	Jamtali - Mayafa Para Road.	3.85	3.00	1.00	0.00	2.00	0.00	1	1.22	3	39.00
446434005	Kabakhali - Tarabonya Road.	4.25	11.40	8.13	1.77	1.50	0.00	6	22.50	1	1.50
446434007	Chotomerung - South Rangajjya Road.	3.08	3.80	3.80	0.00	0.00	0.00	1	1.22	4	28.00
446434008	Chot Murong Bazar - Hazadhon Moni Para Road.	2.00	3.00	3.00	0.00	0.00	0.00	0	0.00	3	110.00
446434009	Merung UP Office - Gulchari Road.	2.50	4.50	4.50	0.00	0.00	0.00	0	0.00	5	36.00
446434010	Battali Bazar - Vairaba Road.	2.60	3.50	3.50	0.00	0.00	0.00	0	0.00	4	12.00
446434011	Betchari (R&H) - Rashiknagar Road.	4.37	2.00	1.00	0.00	1.00	0.00	0	0.00	1	10.00
446434012	Boradam - Tebangchara Road.	2.50	3.50	3.50	0.00	0.00	0.00	0	0.00	4	112.00
446434013	Udal bagan - Ramratan Karbari Para Road.	2.00	4.58	4.58	0.00	0.00	0.00	0	0.00	4	113.00
446434014	Bagaichari Muk - Gobinda Para Road.	2.50	6.50	6.50	0.00	0.00	0.00	0	0.00	6	22.00
446434015	Udal bagan - Banchara Road.	2.40	4.50	4.50	0.00	0.00	0.00	0	0.00	4	15.00
446434016	Chinal Chara - Dhanurdhar Temple Para Road.	200.00	7.00	7.00	0.00	0.00	0.00	0	0.00	6	30.00
446434017	Karbari Tila - Kathal Bagan Road.	2.00	6.00	6.00	0.00	0.00	0.00	0	0.00	5	10.00
446434018	Baradom (R&H) - Nilo Para Road.	2.50	6.00	6.00	0.00	0.00	0.00	0	0.00	6	118.00
446434019	Pomang Para - Hostel Para Road.	3.65	1.80	0.00	0.00	1.80	0.00	2	5.40	0	0.00
446434020	Boalkhali Bazar - Jamtali (R&H) Road.	4.15	1.90	0.00	1.90	0.00	0.00	7	9.42	0	0.00
446434022	Merung (R&H) - Betchari Road.	4.25	3.00	1.09	0.00	1.91	0.00	2	2.83	1	12.00
446434023	Marung Bazar - Diba Sobhanpur Road.	4.37	4.00	3.50	0.00	0.50	0.00	3	9.60	1	19.00
446434024	Boradam (R&H) - Pablakhali Road.(Baradom High School)	3.85	4.00	3.00	0.00	1.00	0.00	4	10.44	0	0.00
446434025	Anath Ashram - Modhya Boalkhali Road.	3.85	4.30	2.70	0.00	1.60	0.00	3	10.10	0	0.00
446434026	Pablakhali - Kripapur Road.	3.55	6.00	5.00	0.00	1.00	0.00	2	4.60	2	2.00
446434027	Jamtali Bangali Para - Sudhirkumar Member Para Road.	2.84	5.00	4.00	0.00	1.00	0.00	0	0.00	4	16.00
446434029	Rengkhajya - Chotomerung Road.	2.83	6.80	6.80	0.00	0.00	0.00	3	7.02	5	12.50
446434030	Merung (R&H) - Chotomerung Road.	2.50	4.20	4.20	0.00	0.00	0.00	0	0.00	4	20.00
446434031	Kabakhali - Uttar Kabakhali Road.	3.55	11.00	10.00	0.00	1.00	0.00	4	6.32	1	7.00
446434032	Noa Para - Badhya Para Road.	3.55	8.50	6.00	0.00	2.50	0.00	5	18.75	4	17.00
446434034	Babuchara (R&H) - Nunchari Road.	2.42	4.00	4.00	0.00	0.00	0.00	1	1.22	2	10.50
446434035	Pablakhali (Ambagan) - Mission Para Road.	3.80	8.00	5.63	0.00	2.37	0.00	8	20.26	0	0.00
446434036	Chatrachara - Reserve Forest Road.	2.00	6.50	6.50	0.00	0.00	0.00	0	0.00	6	19.00
446434037	Jarulchari - Baghaichari Road.	2.88	10.50	10.50	0.00	0.00	0.00	0	0.00	6	29.00
446434038	Tarabunia - Marishya Road.	2.10	6.00	6.00	0.00	0.00	0.00	0	0.00	7	19.00
446434039	Daine Dhanpata - Duluchari Road.	1.60	11.60	11.60	0.00	0.00	0.00	0	0.00	5	22.00
446434040	Modhya Dhanpata - Reserve Forest Road.	1.33	10.00	10.00	0.00	0.00	0.00	0	0.00	4	13.00

BASIC INFORMATION OF ROAD

DIVISION : CHITTAGONG

DISTRICT : KHAGRACHARI

ROAD CODE	ROAD NAME	CREST WIDTH (m)	TOTAL LENGTH (Km)	SURFACE TYPE-WISE BREAKE-UP (Km)				STRUCTURE		EXISTING GAP		
				EARTHEN	FLEXIBLE PAVEMENT (BC)	BRICK PAVEMENT (WBM/HBB/BFS)	RIGID PAVEMENT (CC/RCC)	NUMBER	SPAN (m)	NUMBER	SPAN (m)	
1	2	3	4	5	6	7	8	9	10	11	12	
446434041	Dhanpata - Sadyangchara Road.	1.32	5.50	5.50	0.00	0.00	0.00	0	0.00	4	19.00	
446434042	Merung - Lambachara Road.	2.50	3.62	3.62	0.00	0.00	0.00	2	2.44	3	19.00	
446434043	Pomang Parra - Chapfa Para Road.	2.50	5.50	5.50	0.00	0.00	0.00	2	4.00	4	17.90	
446434044	Changachori (R&H) - Daya Mohan Karbaria Para Road.	2.00	3.50	3.50	0.00	0.00	0.00	0	0.00	0	0.00	
446434045	Boga Ppara - Sarna Kumar Karbari Para Road.	2.00	4.50	4.50	0.00	0.00	0.00	0	0.00	0	0.00	
446434046	Bachamorang - Aparup Headman Para Road.	2.00	2.50	2.50	0.00	0.00	0.00	0	0.00	0	0.00	
VILLAGE ROAD-A TOTAL: 41 Nos. Road				218.50	194.65	3.67	20.18	0.00	60	145.24	126	954.90
<u>ROAD TYPE : VILLAGE ROAD-B</u>												
446435002	Bachamarang Road.	3.33	2.00	2.00	0.00	0.00	0.00	2	5.90	1	1.00	
446435004	Hasinsonpur Road.	2.50	2.50	1.50	0.00	1.00	0.00	3	7.50	1	1.00	
446435024	Kathal Tali (Ghatpar) Road.	4.25	0.91	0.00	0.42	0.49	0.00	3	3.90	0	0.00	
446435025	Zambura Para Road.	2.55	3.00	3.00	0.00	0.00	0.00	0	0.00	2	8.50	
VILLAGE ROAD-B TOTAL: 4 Nos. Road				8.41	6.50	0.42	1.49	0.00	8	17.30	4	10.50
DIGHINALA UPAZILA TOTAL: 50 Nos. Road				310.54	234.35	27.01	49.18	0.00	98	284.75	145	1343.90