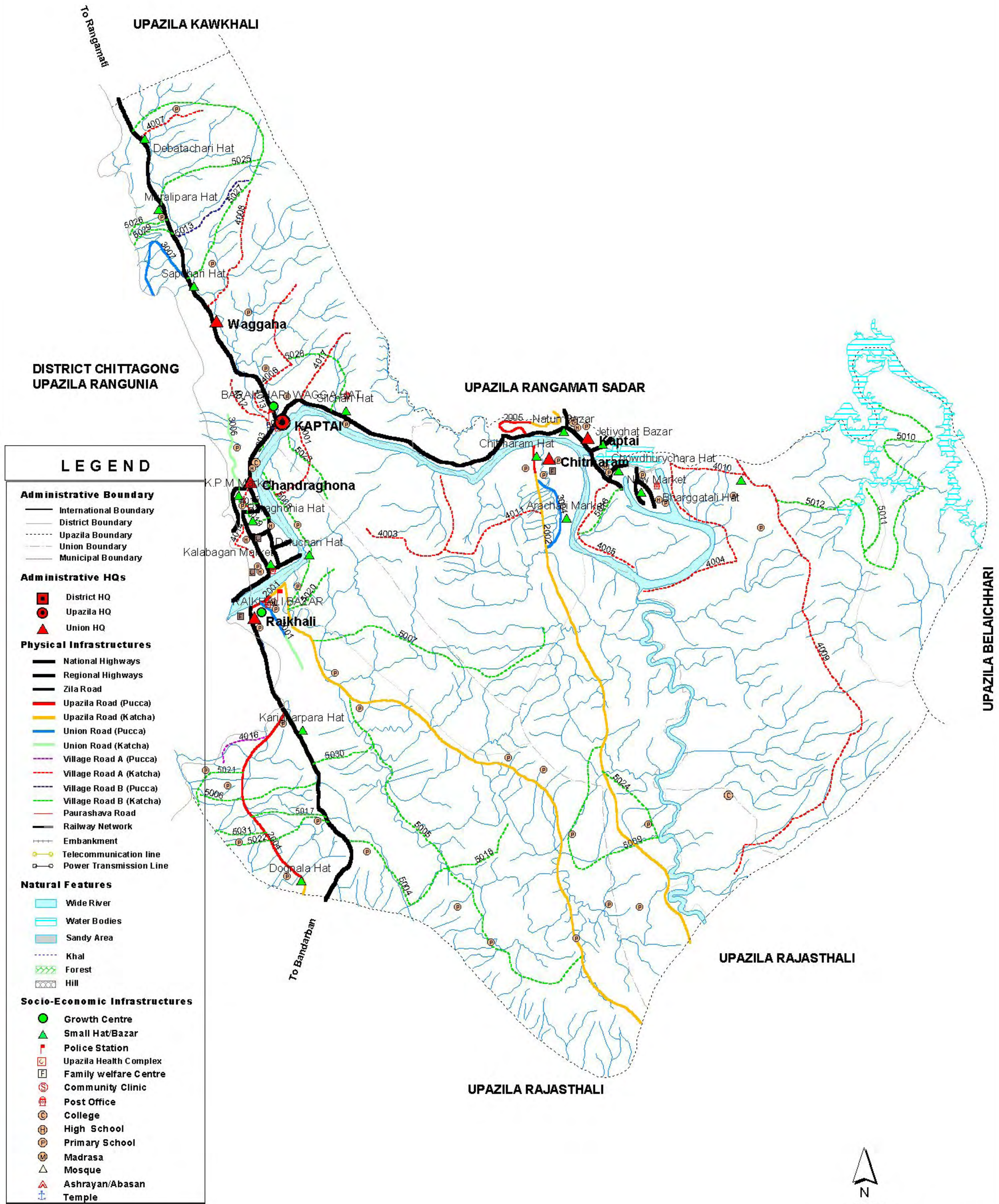


ROAD MAP KAPTAI UPAZILA RANGAMATI HILL TRACTS DISTRICT



LEGEND

Administrative Boundary

- International Boundary
- District Boundary
- - - - - Upazila Boundary
- Union Boundary
- Municipal Boundary

Administrative HQs

- District HQ
- Upazila HQ
- ▲ Union HQ

Physical Infrastructures

- National Highways
- Regional Highways
- Zila Road
- Upazila Road (Pucca)
- Upazila Road (Katcha)
- Union Road (Pucca)
- Union Road (Katcha)
- Village Road A (Pucca)
- Village Road A (Katcha)
- Village Road B (Pucca)
- Village Road B (Katcha)
- Paurashava Road
- Railway Network
- Embankment
- Telecommunication line
- Power Transmission Line

Natural Features

- Wide River
- Water Bodies
- Sandy Area
- Khal
- Forest
- Hill

Socio-Economic Infrastructures

- Growth Centre
- ▲ Small Hat/Bazar
- Police Station
- Upazila Health Complex
- Family welfare Centre
- Community Clinic
- Post Office
- College
- High School
- Primary School
- Madrasa
- ▲ Mosque
- ▲ Ashrayan/Abasan
- ▲ Temple

Compiled from: LGED Upazila Base Maps 1994-95, Landsat TM 1998,
GPS Survey 1999 and Field Checking in November 2004.
Projection: Lambert's Conformal Conic
PREPARED BY: GIS UNIT
LOCAL GOVERNMENT ENGINEERING DEPARTMENT

N
SCALE
1 0 1 2 Kilometers
R.F. 1:1,00,000

BASIC INFORMATION OF ROAD

DIVISION : CHITTAGONG

DISTRICT : RANGAMATI

| ROAD CODE | ROAD NAME | CREST WIDTH (m) | TOTAL LENGTH (Km) | SURFACE TYPE-WISE BREAK-UP (Km) | | | | STRUCTURE | | EXISTING GAP | |
|-----------|-----------|-----------------|-------------------|---------------------------------|------------------------|------------------------------|-------------------------|-----------|----------|--------------|----------|
| | | | | EARTHEN | FLEXIBLE PAVEMENT (BC) | BRICK PAVEMENT (WBM/HBB/BFS) | RIGID PAVEMENT (CC/RCC) | NUMBER | SPAN (m) | NUMBER | SPAN (m) |
| 1 | 2 | 3 | 4 | 5 | 6 | 7 | 8 | 9 | 10 | 11 | 12 |

UPAZILA : KAPTAI

ROAD TYPE : UPAZILA ROAD

| | | | | | | | | | | | |
|--|--|------|--------------|--------------|-------------|-------------|-------------|-----------|--------------|-----------|---------------|
| 484362001 | Raikhali GC Ferry Ghat - Rajsthal H/Q via Mitingachari road. | 4.57 | 17.24 | 15.88 | 1.24 | 0.12 | 0.00 | 3 | 11.66 | 22 | 227.78 |
| 484362002 | Chitmarambazar - Rajasthal H/Q via Changrachari road. | 2.00 | 15.00 | 13.00 | 0.00 | 2.00 | 0.00 | 4 | 12.16 | 13 | 134.04 |
| 484362004 | Raikhali Barakolapara - Bangalhalia R&H Ctg. Border via Dongnala road. | 3.90 | 5.00 | 0.00 | 5.00 | 0.00 | 0.00 | 2 | 19.09 | 6 | 64.50 |
| 484362005 | R&H road - Bangchhari - Rangamati Sadar via Awlad Bazar road. | 3.66 | 7.50 | 5.00 | 0.00 | 2.50 | 0.00 | 10 | 35.98 | 5 | 31.00 |
| UPAZILA ROAD TOTAL: 4 Nos. Road | | | 44.74 | 33.88 | 6.24 | 4.62 | 0.00 | 19 | 78.89 | 46 | 457.32 |

ROAD TYPE : UNION ROAD

| | | | | | | | | | | | |
|--------------------------------------|---|------|--------------|--------------|-------------|-------------|-------------|-----------|--------------|----------|--------------|
| 484363001 | Raikhali GC - Jagannachari Bazar road. | 2.43 | 2.00 | 2.00 | 0.00 | 0.00 | 0.00 | 1 | 2.60 | 2 | 46.00 |
| 484363004 | Muslimpara (Chitmorom up off.) - Kalabonia road. | 3.04 | 2.00 | 0.00 | 0.00 | 2.00 | 0.00 | 0 | 0.00 | 2 | 15.00 |
| 484363006 | Baraghonia Market - Debotachari bazar via Tanchangapara road. | 2.00 | 8.00 | 7.24 | 0.66 | 0.10 | 0.00 | 6 | 22.10 | 4 | 12.00 |
| 484363007 | Sapchhari (Wagga Up office) - Aguniachara Dhamairhat road. | 3.05 | 2.00 | 0.90 | 0.00 | 1.10 | 0.00 | 4 | 12.50 | 1 | 3.50 |
| UNION ROAD TOTAL: 4 Nos. Road | | | 14.00 | 10.14 | 0.66 | 3.20 | 0.00 | 11 | 37.20 | 9 | 76.50 |

ROAD TYPE : VILLAGE ROAD-A

| | | | | | | | | | | | |
|---|--|------|--------------|--------------|-------------|-------------|-------------|-----------|--------------|-----------|---------------|
| 484364001 | Ujanchari - Daluchari road. | 2.00 | 2.70 | 2.70 | 0.00 | 0.00 | 0.00 | 1 | 12.00 | 3 | 8.50 |
| 484364003 | Chitmaram Bazar - Moghbachari road. | 3.04 | 4.50 | 4.50 | 0.00 | 0.00 | 0.00 | 2 | 27.00 | 2 | 7.50 |
| 484364004 | Brickfied - Murungghat road. | 3.04 | 5.75 | 5.75 | 0.00 | 0.00 | 0.00 | 0 | 0.00 | 5 | 21.50 |
| 484364005 | Chowdhurychara Bazar - Helipad road. | 3.05 | 3.75 | 3.00 | 0.00 | 0.75 | 0.00 | 0 | 0.00 | 3 | 11.00 |
| 484364006 | Noapara - Noonchhari road. | 2.44 | 4.00 | 4.00 | 0.00 | 0.00 | 0.00 | 0 | 0.00 | 3 | 16.00 |
| 484364007 | R & H - Debatachhari road. | 3.05 | 2.60 | 0.50 | 0.00 | 2.10 | 0.00 | 7 | 21.50 | 1 | 3.00 |
| 484364008 | Paglimukh - Garjanian road. | 3.65 | 3.30 | 3.30 | 0.00 | 0.00 | 0.00 | 0 | 0.00 | 2 | 18.00 |
| 484364009 | Mueung ghat - Arachari road. | 2.44 | 12.70 | 12.70 | 0.00 | 0.00 | 0.00 | 0 | 0.00 | 6 | 29.50 |
| 484364010 | Brickfied - Harinchara road. | 3.04 | 2.00 | 2.00 | 0.00 | 0.00 | 0.00 | 0 | 0.00 | 2 | 4.00 |
| 484364011 | Changrachari - Bamanipara road. | 3.05 | 3.75 | 3.75 | 0.00 | 0.00 | 0.00 | 0 | 0.00 | 4 | 22.30 |
| 484364012 | Kaptai R&H road - Mitingachari road | 3.66 | 2.00 | 1.90 | 0.00 | 0.10 | 0.00 | 2 | 13.00 | 3 | 10.70 |
| 484364013 | R&H office Barogunia Tong Choinga para road | 3.66 | 3.00 | 3.00 | 0.00 | 0.00 | 0.00 | 0 | 0.00 | 1 | 16.00 |
| 484364014 | R&H road Mission Hospital via Fakiragona | 3.66 | 2.00 | 1.50 | 0.00 | 0.50 | 0.00 | 0 | 0.00 | 2 | 6.00 |
| 484364015 | R&H road Barigunia Talukderpara via chunar vati Kata paher | 3.05 | 1.20 | 1.20 | 0.00 | 0.00 | 0.00 | 1 | 15.00 | 1 | 3.00 |
| 484364016 | Khanta Kata road. | 3.66 | 3.50 | 3.50 | 0.00 | 0.00 | 0.00 | 1 | 7.00 | 1 | 8.00 |
| 484364017 | Wagga BDR Camp - Madhuchari road. | 3.04 | 2.00 | 2.00 | 0.00 | 0.00 | 0.00 | 0 | 0.00 | 2 | 22.60 |
| VILLAGE ROAD-A TOTAL: 16 Nos. Road | | | 58.75 | 55.30 | 0.00 | 3.45 | 0.00 | 14 | 95.50 | 41 | 207.60 |

ROAD TYPE : VILLAGE ROAD-B

| | | | | | | | | | | | |
|-----------|---|------|-------|-------|------|------|------|---|-------|----|-------|
| 484365003 | R&H road - Karnafully College road. | 3.65 | 0.44 | 0.00 | 0.44 | 0.00 | 0.00 | 3 | 8.50 | 0 | 0.00 |
| 484365004 | Kharigar Para - Bhalukia road. | 3.05 | 3.50 | 3.50 | 0.00 | 0.00 | 0.00 | 0 | 0.00 | 1 | 19.20 |
| 484365005 | Kalamaishya - Narangiri Bara Para road. | 3.65 | 10.20 | 10.20 | 0.00 | 0.00 | 0.00 | 2 | 7.32 | 10 | 44.00 |
| 484365006 | Balukhali - Khanta Kata road. | 2.43 | 3.10 | 3.10 | 0.00 | 0.00 | 0.00 | 1 | 8.00 | 3 | 14.50 |
| 484365007 | Jagaunachari - Chitmaram road. | 3.04 | 6.40 | 6.40 | 0.00 | 0.00 | 0.00 | 0 | 0.00 | 4 | 27.00 |
| 484365008 | Daluchari - Noapara road. | 3.05 | 3.10 | 3.10 | 0.00 | 0.00 | 0.00 | 2 | 12.60 | 0 | 0.00 |
| 484365009 | Reserve Forest - Pekua road. | 3.04 | 5.00 | 5.00 | 0.00 | 0.00 | 0.00 | 0 | 0.00 | 4 | 19.50 |
| 484365010 | Subadhan Para - Barudgola road. | 2.43 | 6.70 | 6.70 | 0.00 | 0.00 | 0.00 | 0 | 0.00 | 4 | 20.50 |
| 484365011 | Barudgola - Reing Khong khal road. | 2.43 | 2.70 | 2.70 | 0.00 | 0.00 | 0.00 | 0 | 0.00 | 3 | 10.00 |
| 484365012 | Harinchara - Gas Kata Chara road. | 2.43 | 3.20 | 3.20 | 0.00 | 0.00 | 0.00 | 0 | 0.00 | 2 | 15.00 |
| 484365013 | Wagga Jr. High School - Sapchhari road. | 3.05 | 2.75 | 2.75 | 0.00 | 0.00 | 0.00 | 0 | 0.00 | 8 | 92.50 |

BASIC INFORMATION OF ROAD

DIVISION : CHITTAGONG

DISTRICT : RANGAMATI

| ROAD CODE | ROAD NAME | CREST WIDTH (m) | TOTAL LENGTH (Km) | SURFACE TYPE-WISE BREAKE-UP (Km) | | | | STRUCTURE | | EXISTING GAP | | |
|---|---|-----------------|-------------------|----------------------------------|------------------------|------------------------------|-------------------------|-----------|----------|--------------|----------|---------|
| | | | | EARTHEN | FLEXIBLE PAVEMENT (BC) | BRICK PAVEMENT (WBM/HBB/BFS) | RIGID PAVEMENT (CC/RCC) | NUMBER | SPAN (m) | NUMBER | SPAN (m) | |
| 1 | 2 | 3 | 4 | 5 | 6 | 7 | 8 | 9 | 10 | 11 | 12 | |
| 484365014 | R & H Barai chari Hospital road via UTDC | 3.05 | 1.00 | 0.00 | 0.80 | 0.20 | 0.00 | 4 | 11.10 | 0 | 0.00 | |
| 484365015 | Resom Bagan R & H cenema hall road | 2.00 | 1.00 | 1.00 | 0.00 | 0.00 | 0.00 | 0 | 0.00 | 1 | 3.00 | |
| 484365016 | Kaptai Food Godown via karnafully range -kaptai khal mukh | 1.50 | 5.00 | 4.50 | 0.00 | 0.50 | 0.00 | 2 | 5.50 | 1 | 3.00 | |
| 484365017 | Khantakata marma para karigar para road | 3.05 | 2.00 | 2.00 | 0.00 | 0.00 | 0.00 | 1 | 4.00 | 2 | 7.00 | |
| 484365018 | Bhalukya community clinic R amchara road | 2.00 | 5.00 | 5.00 | 0.00 | 0.00 | 0.00 | 0 | 0.00 | 3 | 13.50 | |
| 484365019 | Kailardipo-Engineering colony road | 1.00 | 1.80 | 1.80 | 0.00 | 0.00 | 0.00 | 1 | 1.40 | 0 | 0.00 | |
| 484365020 | Narangiri 1 NO. para to Moidong para road | 1.50 | 5.00 | 5.00 | 0.00 | 0.00 | 0.00 | 0 | 0.00 | 5 | 19.10 | |
| 484365021 | Ghonia khola to Khantakata -Kodala road | 1.50 | 3.50 | 3.50 | 0.00 | 0.00 | 0.00 | 0 | 0.00 | 2 | 12.00 | |
| 484365022 | R & H road -Hatimara via dong nala -padua border | 1.50 | 4.00 | 4.00 | 0.00 | 0.00 | 0.00 | 0 | 0.00 | 2 | 11.00 | |
| 484365023 | Ujanchari tea garden - Footya chari Raikhali border | 1.50 | 3.00 | 3.00 | 0.00 | 0.00 | 0.00 | 1 | 5.00 | 4 | 23.00 | |
| 484365024 | Chakua para via rehabilitat ion - Gungmorong road | 1.50 | 5.00 | 5.00 | 0.00 | 0.00 | 0.00 | 0 | 0.00 | 3 | 17.00 | |
| 484365025 | Murali para R & H - South Debatachari | 1.50 | 3.00 | 3.00 | 0.00 | 0.00 | 0.00 | 1 | 3.00 | 1 | 4.00 | |
| 484365026 | Murali para R& H - Rangunia border | 1.50 | 4.00 | 4.00 | 0.00 | 0.00 | 0.00 | 1 | 3.00 | 2 | 5.50 | |
| 484365027 | Paglipara mukh R & H - Pagli para road | 1.50 | 5.00 | 5.00 | 0.00 | 0.00 | 0.00 | 0 | 0.00 | 3 | 15.50 | |
| 484365028 | Shilchari R & H Marma para - Noonchari Marmapara | 1.50 | 3.00 | 3.00 | 0.00 | 0.00 | 0.00 | 0 | 0.00 | 2 | 18.00 | |
| 484365029 | Tumbaipara RHD - Rangunia Border Road | 1.50 | 3.00 | 3.00 | 0.00 | 0.00 | 0.00 | 0 | 0.00 | 2 | 3.70 | |
| 484365030 | Taltali RHD - Kalamaishya Road | 1.60 | 3.00 | 3.00 | 0.00 | 0.00 | 0.00 | 1 | 16.00 | 0 | 0.00 | |
| 484365031 | Purbakodala - Pachim Kodala Road | 2.00 | 2.00 | 2.00 | 0.00 | 0.00 | 0.00 | 1 | 16.00 | 0 | 0.00 | |
| VILLAGE ROAD-B TOTAL: 29 Nos. Road | | | | 106.39 | 104.45 | 1.24 | 0.70 | 0.00 | 21 | 101.42 | 72 | 417.50 |
| KAPTAI UPAZILA TOTAL: 53 Nos. Road | | | | 223.88 | 203.77 | 8.14 | 11.97 | 0.00 | 65 | 313.01 | 168 | 1158.92 |

ROAD MAP BELAICHHARI UPAZILA RANGAMATI HILL TRACTS DISTRICT

UPAZILA RANGAMATI SADAR

UPAZILA KAPTAI

UPAZILA JURAICHHARI

UPAZILA RAJASTHALI

DISTRICT BANDARBAN HILL TRACTS
UPAZILA ROWANGCHHARI

INDIA

DISTRICT BANDARBAN HILL TRACTS
UPAZILA THANCHI

MYANMAR

LEGEND

Administrative Boundary

- International Boundary
- District Boundary
- Upazila Boundary
- Union Boundary
- Municipal Boundary

Administrative HQs

- District HQ
- Upazila HQ
- ▲ Union HQ

Physical Infrastructures

- National Highways
- Regional Highways
- Zila Road
- Upazila Road (Pucca)
- Upazila Road (Katcha)
- Union Road (Pucca)
- Union Road (Katcha)
- Village Road A (Pucca)
- Village Road A (Katcha)
- Village Road B (Pucca)
- Village Road B (Katcha)
- Paurashava Road
- Railway Network
- Embankment
- Telecommunication line
- Power Transmission Line

Natural Features

- Wide River
- Water Bodies
- Sandy Area
- Khal
- Forest
- Hill

Socio-Economic Infrastructures

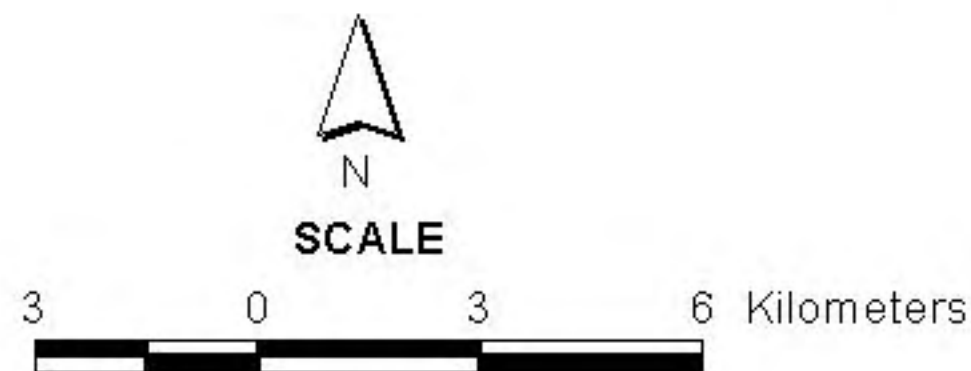
- Growth Centre
- ▲ Small Hat/Bazar
- Police Station
- Upazila Health Complex
- Family welfare Centre
- Community Clinic
- Post Office
- College
- High School
- Primary School
- Madrasa
- Mosque
- Ashrayan/Abasan
- Temple

Compiled from : LGED Upazila Base Maps 1994-95, Landsat TM 1998,
GPS Survey 1999 and Field Checking in November 2004

Projection : Lambert's Conformal Conic

PREPARED BY : GIS UNIT

LOCAL GOVERNMENT ENGINEERING DEPARTMENT



R.F. 1: 205,000

BASIC INFORMATION OF ROAD

DIVISION : CHITTAGONG

DISTRICT : RANGAMATI

| ROAD CODE | ROAD NAME | CREST WIDTH (m) | TOTAL LENGTH (Km) | SURFACE TYPE-WISE BREAK-UP (Km) | | | | STRUCTURE | | EXISTING GAP | |
|-----------|-----------|-----------------|-------------------|---------------------------------|------------------------|------------------------------|-------------------------|-----------|----------|--------------|----------|
| | | | | EARTHEN | FLEXIBLE PAVEMENT (BC) | BRICK PAVEMENT (WBM/HBB/BFS) | RIGID PAVEMENT (CC/RCC) | NUMBER | SPAN (m) | NUMBER | SPAN (m) |
| 1 | 2 | 3 | 4 | 5 | 6 | 7 | 8 | 9 | 10 | 11 | 12 |

UPAZILA : BELAICHARI

ROAD TYPE : UPAZILA ROAD

| | | | | | | | | | | | |
|--|---|------|-------|-------|------|------|------|---|--------|----|---------|
| 484292001 | Belaichari bazar - Farua bazar road. | 2.00 | 50.00 | 46.06 | 0.00 | 2.94 | 1.00 | 4 | 146.82 | 10 | 400.00 |
| 484292002 | Farua bazar - Rajasthali H/Q road. | 1.50 | 4.50 | 4.50 | 0.00 | 0.00 | 0.00 | 0 | 0.00 | 7 | 205.00 |
| 484292003 | Farua GC - Ruma Upazila Border Road via Borotholy | 1.25 | 18.75 | 18.75 | 0.00 | 0.00 | 0.00 | 0 | 0.00 | 7 | 240.00 |
| 484292004 | Belaichari - Juraichari Road via Zadichukh | 1.15 | 7.20 | 7.20 | 0.00 | 0.00 | 0.00 | 0 | 0.00 | 4 | 50.00 |
| 484292005 | Belaichari - Kaptai Road | 1.33 | 10.50 | 10.50 | 0.00 | 0.00 | 0.00 | 0 | 0.00 | 5 | 650.00 |
| UPAZILA ROAD TOTAL: 5 Nos. Road | | | 90.95 | 87.01 | 0.00 | 2.94 | 1.00 | 4 | 146.82 | 33 | 1545.00 |

ROAD TYPE : UNION ROAD

| | | | | | | | | | | | |
|--------------------------------------|--|------|------|------|------|------|------|---|------|---|-------|
| 484293001 | Kangrachari Bazar - Kangrachari Union Office road. | 3.00 | 8.50 | 7.50 | 0.00 | 1.00 | 0.00 | 2 | 6.09 | 3 | 27.62 |
| UNION ROAD TOTAL: 1 Nos. Road | | | 8.50 | 7.50 | 0.00 | 1.00 | 0.00 | 2 | 6.09 | 3 | 27.62 |

ROAD TYPE : VILLAGE ROAD-A

| | | | | | | | | | | | |
|-----------|---|------|-------|-------|------|------|------|---|-------|---|--------|
| 484294001 | Kangrachari bazar - Gaskata chara road. | 2.00 | 2.50 | 2.50 | 0.00 | 0.00 | 0.00 | 2 | 12.55 | 1 | 6.00 |
| 484294002 | Kangrachari - Kaindamukh - Izachari road. | 2.40 | 4.26 | 2.26 | 0.00 | 2.00 | 0.00 | 0 | 0.00 | 2 | 30.00 |
| 484294003 | Farua Bazar - Tankuitan Camp road. | 2.74 | 7.30 | 7.30 | 0.00 | 0.00 | 0.00 | 0 | 0.00 | 2 | 15.00 |
| 484294004 | Farua Bazar - Guainchari road. | 2.44 | 1.50 | 1.00 | 0.00 | 0.00 | 0.50 | 1 | 15.00 | 0 | 0.00 |
| 484294005 | Belaichari Bazar road - Dhuppachar road. | 3.00 | 0.90 | 0.13 | 0.00 | 0.77 | 0.00 | 1 | 3.00 | 1 | 115.00 |
| 484294006 | Kangrachari bazar - Aziz memberpara road. | 1.75 | 2.50 | 2.50 | 0.00 | 0.00 | 0.00 | 1 | 15.25 | 0 | 0.00 |
| 484294007 | Belai Chhari to Shal Bagan Via Down Camp. Dhupshil | 1.40 | 22.45 | 22.45 | 0.00 | 0.00 | 0.00 | 0 | 0.00 | 7 | 470.00 |
| 484294008 | Belichhari to Tripura Para Via Panko Para Tinkunia | 1.30 | 18.67 | 18.67 | 0.00 | 0.00 | 0.00 | 0 | 0.00 | 4 | 400.00 |
| 484294009 | Belichhari to Dighol Chhari | 1.15 | 16.85 | 16.85 | 0.00 | 0.00 | 0.00 | 0 | 0.00 | 6 | 200.00 |
| 484294010 | Belichhari to Dochhari Para Via Moddhya Para | 1.10 | 17.80 | 17.80 | 0.00 | 0.00 | 0.00 | 0 | 0.00 | 7 | 300.00 |
| 484294011 | Belichhari to Belichhari moin | 1.32 | 10.68 | 10.68 | 0.00 | 0.00 | 0.00 | 0 | 0.00 | 4 | 120.00 |
| 484294012 | Belichhari to Kutubdia Via Malumya | 1.28 | 12.75 | 12.75 | 0.00 | 0.00 | 0.00 | 0 | 0.00 | 4 | 190.00 |
| 484294013 | Kengrachhari to Toglokchhora Moin Via Bala Chhari | 1.65 | 10.62 | 10.62 | 0.00 | 0.00 | 0.00 | 0 | 0.00 | 5 | 400.00 |
| 484294014 | Kengra Chhari Porikhola Moin via Chorbel Chhora | 1.10 | 12.77 | 12.77 | 0.00 | 0.00 | 0.00 | 0 | 0.00 | 6 | 350.00 |
| 484294015 | Kengra Chhari to Begna Chhari via Narai Chhari | 1.15 | 16.86 | 16.86 | 0.00 | 0.00 | 0.00 | 0 | 0.00 | 8 | 480.00 |
| 484294016 | Kenura Charri to the H/o Sadeq Saodagor via Kengra Chhari Baza | 1.35 | 14.62 | 14.62 | 0.00 | 0.00 | 0.00 | 0 | 0.00 | 6 | 140.00 |
| 484294017 | Kengra Chhari UP Office to Kengrachhari Bazar via Gachkata Chhora | 1.45 | 8.68 | 8.68 | 0.00 | 0.00 | 0.00 | 0 | 0.00 | 3 | 40.00 |
| 484294018 | Kengra Chhari to Goomjia Mukh | 1.32 | 7.70 | 7.70 | 0.00 | 0.00 | 0.00 | 0 | 0.00 | 2 | 35.00 |
| 484294019 | Kengrachhari to Thandachhari via sattelar Para | 1.40 | 6.56 | 6.56 | 0.00 | 0.00 | 0.00 | 0 | 0.00 | 3 | 80.00 |
| 484294020 | Farua Bazar to Gow Chhara Via PowChhara | 1.28 | 20.60 | 20.60 | 0.00 | 0.00 | 0.00 | 0 | 0.00 | 3 | 210.00 |
| 484294021 | Farga to Tarachhari | 1.45 | 5.56 | 5.56 | 0.00 | 0.00 | 0.00 | 0 | 0.00 | 4 | 300.00 |
| 484294022 | Frya Bazara Jamuna Chhari Tankuitanng | 1.20 | 16.66 | 16.66 | 0.00 | 0.00 | 0.00 | 0 | 0.00 | 4 | 160.00 |
| 484294023 | Farua Bazar to Sukkur Chhari via Goain Chhari | 1.25 | 10.35 | 10.35 | 0.00 | 0.00 | 0.00 | 0 | 0.00 | 5 | 130.00 |
| 484294024 | Farua Bazar to Loitta Chhari | 1.28 | 8.98 | 8.98 | 0.00 | 0.00 | 0.00 | 0 | 0.00 | 5 | 170.00 |
| 484294025 | Farua Bazar to Roapara via eguizzachhari | 1.62 | 12.56 | 12.56 | 0.00 | 0.00 | 0.00 | 0 | 0.00 | 5 | 190.00 |
| 484294026 | Farua Bazar to Pankhua Para | 1.00 | 15.76 | 15.76 | 0.00 | 0.00 | 0.00 | 0 | 0.00 | 4 | 250.00 |
| 484294027 | Faru Bazar to Gobi Chhari via Mondira Chhara | 1.22 | 17.28 | 17.28 | 0.00 | 0.00 | 0.00 | 0 | 0.00 | 5 | 250.00 |
| 484294028 | Farua Bazar to Dumdumia | 0.66 | 13.66 | 13.66 | 0.00 | 0.00 | 0.00 | 0 | 0.00 | 3 | 105.00 |
| 484294029 | Farua UP to Alikhong via Chainda | 0.88 | 8.88 | 8.88 | 0.00 | 0.00 | 0.00 | 0 | 0.00 | 2 | 170.00 |
| 484294030 | Farua Bazar to Lata Gobi via oraichorri Bazar | 1.45 | 17.67 | 17.67 | 0.00 | 0.00 | 0.00 | 0 | 0.00 | 5 | 205.00 |
| 484294031 | Belichhari to Amtoli Chirnga Para | 1.20 | 7.79 | 7.79 | 0.00 | 0.00 | 0.00 | 0 | 0.00 | 2 | 105.00 |
| 484294032 | Farua Bazar to Uloo Chhari via Taktanala | 1.00 | 10.65 | 10.65 | 0.00 | 0.00 | 0.00 | 0 | 0.00 | 4 | 180.00 |
| 484294033 | Belichhari to Orichhari via Bohaltoli | 1.36 | 8.45 | 8.45 | 0.00 | 0.00 | 0.00 | 0 | 0.00 | 4 | 200.00 |
| 484294034 | Farua Bazar to Marma Para | 1.40 | 6.85 | 6.85 | 0.00 | 0.00 | 0.00 | 0 | 0.00 | 3 | 160.00 |
| 484294035 | Farua Bazar to Jogna Chhari | 1.35 | 16.68 | 16.68 | 0.00 | 0.00 | 0.00 | 0 | 0.00 | 5 | 180.00 |

BASIC INFORMATION OF ROAD

DIVISION : CHITTAGONG

DISTRICT : RANGAMATI

| ROAD CODE | ROAD NAME | CREST WIDTH (m) | TOTAL LENGTH (Km) | SURFACE TYPE-WISE BREAKE-UP (Km) | | | | STRUCTURE | | EXISTING GAP | |
|-----------|-----------|-----------------|-------------------|----------------------------------|------------------------|------------------------------|-------------------------|-----------|----------|--------------|----------|
| | | | | EARTHEN | FLEXIBLE PAVEMENT (BC) | BRICK PAVEMENT (WBM/HBB/BFS) | RIGID PAVEMENT (CC/RCC) | NUMBER | SPAN (m) | NUMBER | SPAN (m) |
| 1 | 2 | 3 | 4 | 5 | 6 | 7 | 8 | 9 | 10 | 11 | 12 |

VILLAGE ROAD-A TOTAL: 35 Nos. Road 394.35 391.08 0.00 2.77 0.50 5 45.80 134 6336.00

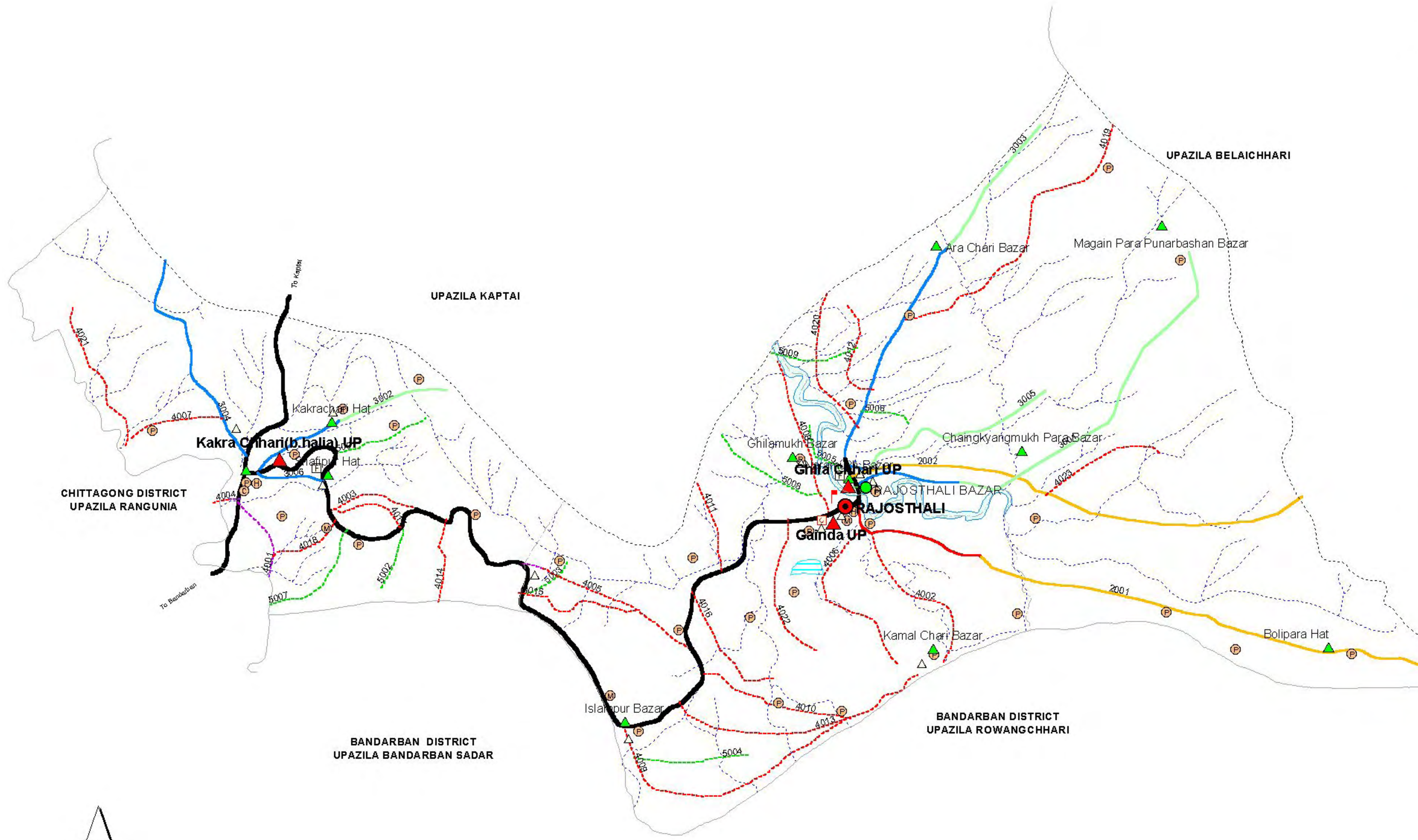
ROAD TYPE : VILLAGE ROAD-B

| | | | | | | | | | | | |
|-----------|---|------|-------|-------|------|------|------|---|------|---|--------|
| 484295001 | Kutubdia - Ballalchari road. | 1.52 | 6.44 | 6.44 | 0.00 | 0.00 | 0.00 | 1 | 6.00 | 4 | 100.00 |
| 484295002 | H/O Bimal chakma - H/O Mrigada Chakma road. | 1.52 | 1.40 | 0.00 | 0.00 | 1.40 | 0.00 | 1 | 3.65 | 0 | 0.00 |
| 484295003 | Kangrachari - Vizakising road. | 3.00 | 4.26 | 4.26 | 0.00 | 0.00 | 0.00 | 1 | 7.00 | 1 | 120.00 |
| 484295004 | Hijachari GPS - Thandachari road | 1.00 | 6.00 | 6.00 | 0.00 | 0.00 | 0.00 | 0 | 0.00 | 3 | 14.00 |
| 484295005 | Ruma bader - barathali para road. | 1.50 | 15.00 | 15.00 | 0.00 | 0.00 | 0.00 | 0 | 0.00 | 3 | 45.00 |
| 484295006 | Ruma para bader - Prongyang para Via Barathali para road. | 1.50 | 35.00 | 35.00 | 0.00 | 0.00 | 0.00 | 0 | 0.00 | 5 | 135.00 |
| 484295007 | Farua - Sukkra chari road. | 1.50 | 5.00 | 5.00 | 0.00 | 0.00 | 0.00 | 0 | 0.00 | 2 | 45.00 |

VILLAGE ROAD-B TOTAL: 7 Nos. Road 73.10 71.70 0.00 1.40 0.00 3 16.65 18 459.00

BELAICHARI UPAZILA TOTAL: 48 Nos. Road 566.90 557.29 0.00 8.11 1.50 14 215.36 188 8367.62

ROAD MAP RAJASTHALI UPAZILA RANGAMATI HILL TRACTS DISTRICT



LEGEND

Administrative Boundary

- International Boundary
- - - District Boundary
- · · · · Upazila Boundary
- - - Union Boundary
- · · · · Municipal Boundary

Administrative HQs

- District HQ
- Upazila HQ
- ▲ Union HQ

Physical Infrastructures

- National Highways
- Regional Highways
- Zila Road
- Upazila Road (Pucca)
- Upazila Road (Katcha)
- Union Road (Pucca)
- Union Road (Katcha)
- Village Road A (Pucca)
- Village Road A (Katcha)
- Village Road B (Pucca)
- Village Road B (Katcha)
- Paurashava Road
- Railway Network
- Embankment
- Telecommunication line
- Power Transmission Line

Natural Features

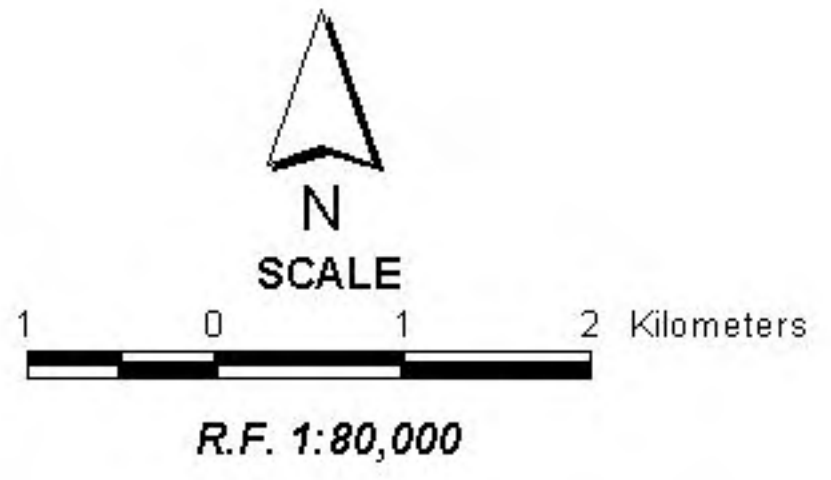
- Wide River
- Water Bodies
- Sandy Area
- Khal
- Forest
- Hill

Socio-Economic Infrastructures

- Growth Centre
- ▲ Small Hat/Bazar
- Police Station
- Upazila Health Complex
- Family welfare Centre
- Community Clinic
- Post Office
- College
- High School
- Primary School
- Madrasa
- ▲ Mosque
- ▲ Ashrayan/Abasan
- ▲ Temple

Compiled from : LGED Upazila Base Maps 1994-95, Landsat TM 1998, GPS Survey 1999 and Field Checking in November 2004.
Projection : Lambert's Conformal Conic

PREPARED BY : GIS UNIT
LOCAL GOVERNMENT ENGINEERING DEPARTMENT



BASIC INFORMATION OF ROAD

DIVISION : CHITTAGONG

DISTRICT : RANGAMATI

| ROAD CODE | ROAD NAME | CREST WIDTH (m) | TOTAL LENGTH (Km) | SURFACE TYPE-WISE BREAKE-UP (Km) | | | | STRUCTURE | | EXISTING GAP | |
|-----------|-----------|-----------------|-------------------|----------------------------------|------------------------|------------------------------|-------------------------|-----------|----------|--------------|----------|
| | | | | EARTHEN | FLEXIBLE PAVEMENT (BC) | BRICK PAVEMENT (WBM/HBB/BFS) | RIGID PAVEMENT (CC/RCC) | NUMBER | SPAN (m) | NUMBER | SPAN (m) |
| 1 | 2 | 3 | 4 | 5 | 6 | 7 | 8 | 9 | 10 | 11 | 12 |

UPAZILA : RAJOSTHALI

ROAD TYPE : UPAZILA ROAD

| | | | | | | | | | | | | |
|--|---|------|-------|-------|-------|------|------|------|-------|-------|-------|--------|
| 484782001 | Rajasthali H/Q-Khansama para road (To words Bagmara GC) | 3.04 | 10.57 | 7.68 | 2.89 | 0.00 | 0.00 | 6 | 34.20 | 6 | 93.00 | |
| 484782002 | Rajasthali - Farua road. (UZR #156) | 3.00 | 13.55 | 12.55 | 0.00 | 1.00 | 0.00 | 0 | 0.00 | 8 | 55.00 | |
| UPAZILA ROAD TOTAL: 2 Nos. Road | | | | 24.12 | 20.23 | 2.89 | 1.00 | 0.00 | 6 | 34.20 | 14 | 148.00 |

ROAD TYPE : UNION ROAD

| | | | | | | | | | | | | |
|--------------------------------------|---|------|-------|-------|-------|------|------|------|-------|--------|-------|--------|
| 484783001 | Rajasthali - Magain Punor basan para via Ghilachari road. | 3.00 | 15.00 | 13.00 | 0.00 | 2.00 | 0.00 | 2 | 2.60 | 7 | 57.00 | |
| 484783002 | Bangalhalia R&H - Naika Chari road. | 3.00 | 5.90 | 3.80 | 2.10 | 0.00 | 0.00 | 11 | 26.90 | 1 | 10.00 | |
| 484783003 | Rajasthali - Sheelchari road. | 2.50 | 9.20 | 7.17 | 2.03 | 0.00 | 0.00 | 8 | 31.05 | 3 | 80.00 | |
| 484783004 | Bangalhalia - Raikhali Barakhola para via Dongnala road. | 3.65 | 4.50 | 0.00 | 4.50 | 0.00 | 0.00 | 0 | 0.00 | 0 | 0.00 | |
| 484783005 | Rajasthali bazar - Mobachari road. | 3.00 | 5.00 | 4.48 | 0.52 | 0.00 | 0.00 | 2 | 7.20 | 5 | 43.00 | |
| 484783006 | Bangalhalia High School - 2 no Camp road. | 3.00 | 1.45 | 0.00 | 0.00 | 1.45 | 0.00 | 3 | 57.60 | 0 | 0.00 | |
| UNION ROAD TOTAL: 6 Nos. Road | | | | 41.05 | 28.46 | 9.14 | 3.45 | 0.00 | 26 | 125.35 | 16 | 190.00 |

ROAD TYPE : VILLAGE ROAD-A

| | | | | | | | | | | | | |
|---|---|------|------|-------|-------|------|------|------|-------|-------|-------|--------|
| 484784001 | Bangalhalia R&H - Ramatia Para Road. | 3.05 | 1.38 | 0.00 | 0.00 | 1.38 | 0.00 | 8 | 5.10 | 0 | 0.00 | |
| 484784002 | Taition para - Kamalchari road. | 2.50 | 7.15 | 7.15 | 0.00 | 0.00 | 0.00 | 0 | 0.00 | 5 | 45.50 | |
| 484784003 | Shafipur R&H - 2no BDR Camp road. | 3.00 | 2.05 | 2.05 | 0.00 | 0.00 | 0.00 | 0 | 0.00 | 1 | 10.00 | |
| 484784004 | Bangalhalia R&H - Padua road. | 3.50 | 0.42 | 0.18 | 0.00 | 0.24 | 0.00 | 1 | 0.90 | 0 | 0.00 | |
| 484784005 | Longodu R&H - Shafipur R&H road. | 2.00 | 4.05 | 3.60 | 0.00 | 0.00 | 0.45 | 2 | 12.00 | 4 | 32.00 | |
| 484784006 | Gainda UP office - Moranga para road. | 2.00 | 7.80 | 7.80 | 0.00 | 0.00 | 0.00 | 0 | 0.00 | 4 | 31.00 | |
| 484784007 | Bangalhalia Bazar RHD - Dholia road. | 2.00 | 2.90 | 0.00 | 2.90 | 0.00 | 0.00 | 1 | 4.25 | 0 | 0.00 | |
| 484784008 | Powitu R&H - Jimmrom - Chainkyamukh road. | 3.00 | 3.85 | 3.85 | 0.00 | 0.00 | 0.00 | 5 | 10.00 | 1 | 50.00 | |
| 484784009 | Islampur - Komolchari road. | 3.00 | 8.00 | 8.00 | 0.00 | 0.00 | 0.00 | 0 | 0.00 | 2 | 36.00 | |
| 484784010 | Jamtali R&H - Balu Mura via Nijams Hous road. | 2.50 | 2.10 | 2.10 | 0.00 | 0.00 | 0.00 | 0 | 0.00 | 2 | 15.00 | |
| 484784011 | R & H - Yongmrong para road. | 2.40 | 2.50 | 2.50 | 0.00 | 0.00 | 0.00 | 0 | 0.00 | 1 | 3.00 | |
| 484784012 | Khagrachari Para - Bamachara & Kaythak para road. | 2.20 | 3.00 | 3.00 | 0.00 | 0.00 | 0.00 | 0 | 0.00 | 2 | 18.00 | |
| 484784013 | Islampur R&H - Balumura road. | 2.50 | 5.00 | 5.00 | 0.00 | 0.00 | 0.00 | 1 | 12.00 | 3 | 21.00 | |
| 484784014 | 4 No. R&H - Rajvila via Sattargain para road. | 2.50 | 2.20 | 2.20 | 0.00 | 0.00 | 0.00 | 0 | 0.00 | 2 | 13.00 | |
| 484784015 | Longadu - Gainda High School via Gainda para road. | 2.00 | 4.90 | 4.90 | 0.00 | 0.00 | 0.00 | 1 | 3.00 | 2 | 19.00 | |
| 484784016 | Chitakhola R&H - Paindong para via Turgumukh para road. | 2.00 | 4.00 | 4.00 | 0.00 | 0.00 | 0.00 | 0 | 0.00 | 2 | 22.00 | |
| 484784017 | Shafipur - 2 No. Camp road via Rshid Chairman House road. | 2.20 | 2.95 | 2.95 | 0.00 | 0.00 | 0.00 | 0 | 0.00 | 2 | 13.00 | |
| 484784018 | Khandan para - Ramatia Road. | 1.74 | 3.20 | 3.20 | 0.00 | 0.00 | 0.00 | 0 | 0.00 | 2 | 6.00 | |
| 484784019 | Dhanuchara - Kukkyachari Road. | 1.50 | 5.20 | 5.20 | 0.00 | 0.00 | 0.00 | 0 | 0.00 | 4 | 31.00 | |
| 484784020 | Rajasthali Sheelchari - Madan Karbari Para Arachari Road. | 1.20 | 6.00 | 6.00 | 0.00 | 0.00 | 0.00 | 0 | 0.00 | 2 | 25.00 | |
| 484784021 | Dalia Natun Para - Dongnala Raod. | 1.20 | 5.00 | 5.00 | 0.00 | 0.00 | 0.00 | 0 | 0.00 | 2 | 15.00 | |
| 484784022 | Rajosthali RHD - Mombi Para | 2.44 | 3.50 | 3.50 | 0.00 | 0.00 | 0.00 | 0 | 0.00 | 2 | 4.00 | |
| 484784023 | Rajosthai Farwa RHD - Naraichari Headman Para Road | 2.44 | 4.00 | 4.00 | 0.00 | 0.00 | 0.00 | 0 | 0.00 | 4 | 33.00 | |
| VILLAGE ROAD-A TOTAL: 23 Nos. Road | | | | 91.15 | 86.18 | 2.90 | 1.62 | 0.45 | 19 | 47.25 | 49 | 442.50 |

ROAD TYPE : VILLAGE ROAD-B

| | | | | | | | | | | | |
|-----------|--------------------------------------|------|------|------|------|------|------|---|------|---|------|
| 484785001 | Khautria para - Kakrachari Road. | 1.49 | 2.50 | 2.50 | 0.00 | 0.00 | 0.00 | 0 | 0.00 | 1 | 6.50 |
| 484785002 | Shafipur RHD - Shafipur Road. | 2.00 | 1.00 | 1.00 | 0.00 | 0.00 | 0.00 | 2 | 4.00 | 0 | 0.00 |
| 484785003 | Shafipur RHD - Gainda Road. | 2.00 | 1.20 | 1.20 | 0.00 | 0.00 | 0.00 | 0 | 0.00 | 2 | 6.00 |
| 484785004 | Islampur - Yakubtila Road. | 1.70 | 1.00 | 1.00 | 0.00 | 0.00 | 0.00 | 0 | 0.00 | 2 | 6.00 |
| 484785005 | Rajashthali bazar -Mohabat para road | 3.05 | 0.90 | 0.90 | 0.00 | 0.00 | 0.00 | 0 | 0.00 | 1 | 2.00 |

BASIC INFORMATION OF ROAD

DIVISION : CHITTAGONG

DISTRICT : RANGAMATI

| ROAD CODE | ROAD NAME | CREST WIDTH (m) | TOTAL LENGTH (Km) | SURFACE TYPE-WISE BREAK-UP (Km) | | | | STRUCTURE | | EXISTING GAP | | |
|---|---|-----------------|-------------------|---------------------------------|------------------------|------------------------------|-------------------------|-----------|----------|--------------|----------|--------|
| | | | | EARTHEN | FLEXIBLE PAVEMENT (BC) | BRICK PAVEMENT (WBM/HBB/BFS) | RIGID PAVEMENT (CC/RCC) | NUMBER | SPAN (m) | NUMBER | SPAN (m) | |
| 1 | 2 | 3 | 4 | 5 | 6 | 7 | 8 | 9 | 10 | 11 | 12 | |
| 484785006 | Rajsthali bazar - Doctor para road. | 2.00 | 0.75 | 0.00 | 0.00 | 0.75 | 0.00 | 0 | 0.00 | 0 | 0.00 | |
| 484785007 | Shafipur R&H - Rajvila Union Border road. | 2.00 | 2.00 | 2.00 | 0.00 | 0.00 | 0.00 | 0 | 0.00 | 2 | 8.00 | |
| 484785008 | Powaitu R & H - Jimmorong road to Monomarma para via Bakul Karbari para road. | 2.00 | 1.60 | 1.60 | 0.00 | 0.00 | 0.00 | 0 | 0.00 | 3 | 18.00 | |
| 484785009 | Jimmorong road - Noa para via Haji para road. | 2.00 | 1.00 | 1.00 | 0.00 | 0.00 | 0.00 | 2 | 16.50 | 1 | 50.00 | |
| 484785010 | Shafipur R&H - Niamot tilla road. | 2.00 | 2.50 | 2.50 | 0.00 | 0.00 | 0.00 | 0 | 0.00 | 3 | 19.00 | |
| VILLAGE ROAD-B TOTAL: 10 Nos. Road | | | | 14.45 | 13.70 | 0.00 | 0.75 | 0.00 | 4 | 20.50 | 15 | 115.50 |
| RAJOSTHALI UPAZILA TOTAL: 41 Nos. Road | | | | 170.77 | 148.57 | 14.93 | 6.82 | 0.45 | 55 | 227.30 | 94 | 896.00 |