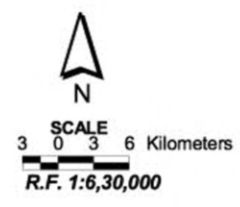
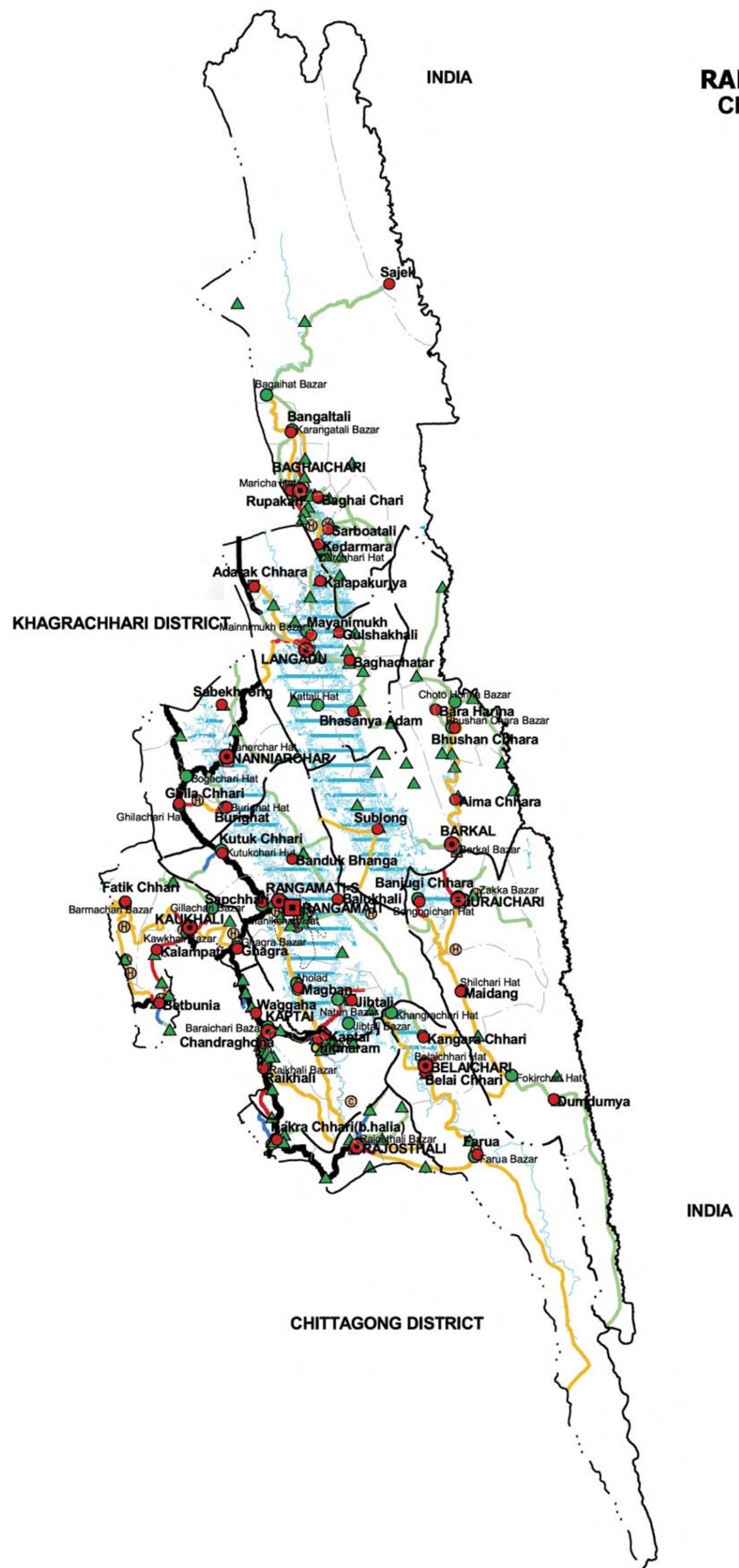


RANGAMATI

MAP OF RANGAMATI DISTRICT CHITTAGONG DIVISION



LEGEND

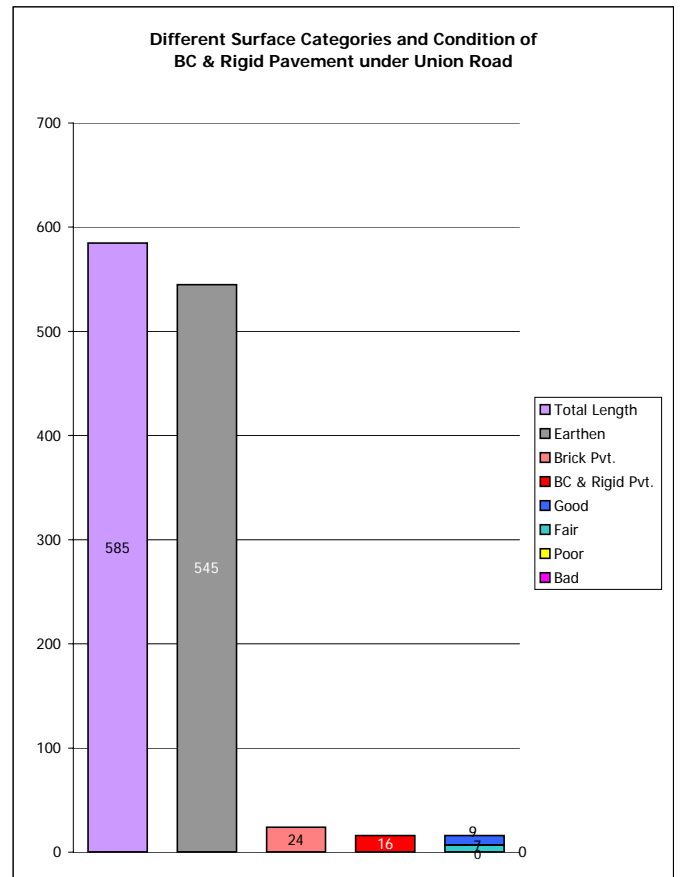
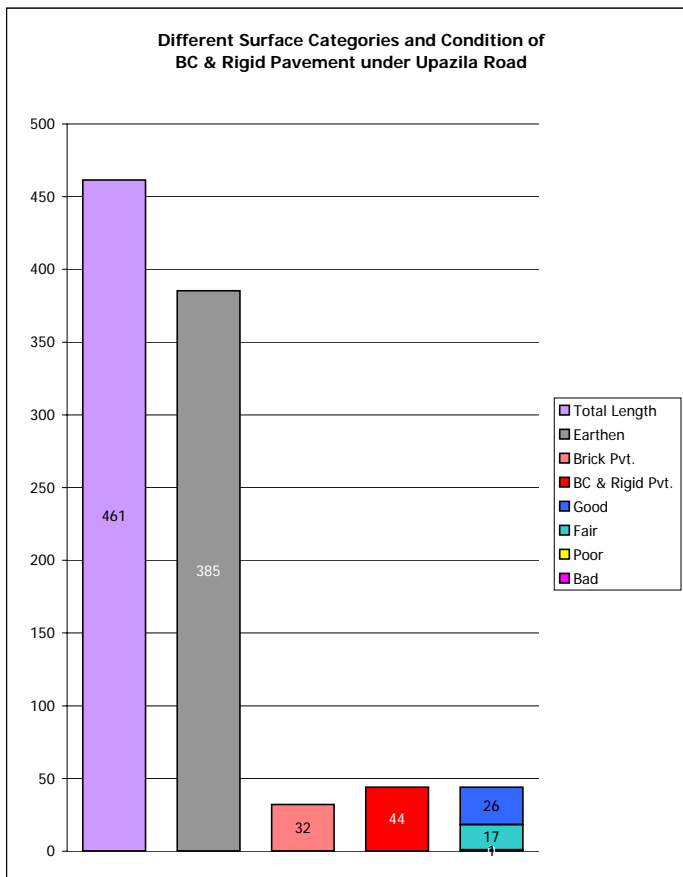
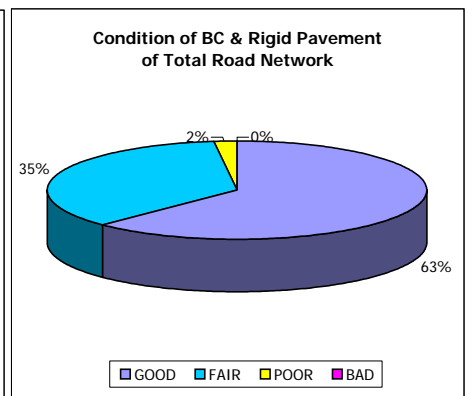
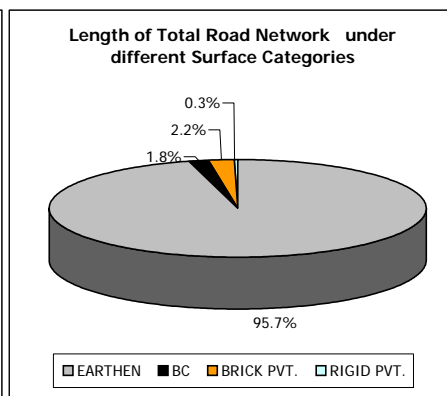
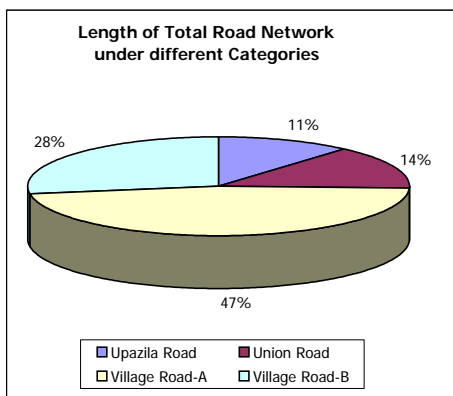
Administrative Boundary	Physical Infrastructures	Natural Features	Socio-economic Infrastructures
International Boundary	National Highways	Wide River	Growth Centre
District Boundary	Regional Highways	Water Bodies	Small / Hat Bazar
Upazila Boundary	Zila Road		Police Station
Union Boundary	Upazila Road Pucca		Upazila Health Complex
Municipal Boundary	Upazila Road Katcha		College
	Union Road Pucca		High School
	Union Road Katcha		University
Administrative HQs	Railway Network		
District HQ	Embankment		
Upazila HQ			
Union HQ			

Compiled from : SPOT Image 1989-90, Aerial Photograph 1983-84,
Topographic Maps, Thana Maps, B.B.S and Field Checking.
Projection : Lambert's Conformal Conic
Data Source : GPS Field Survey 1999

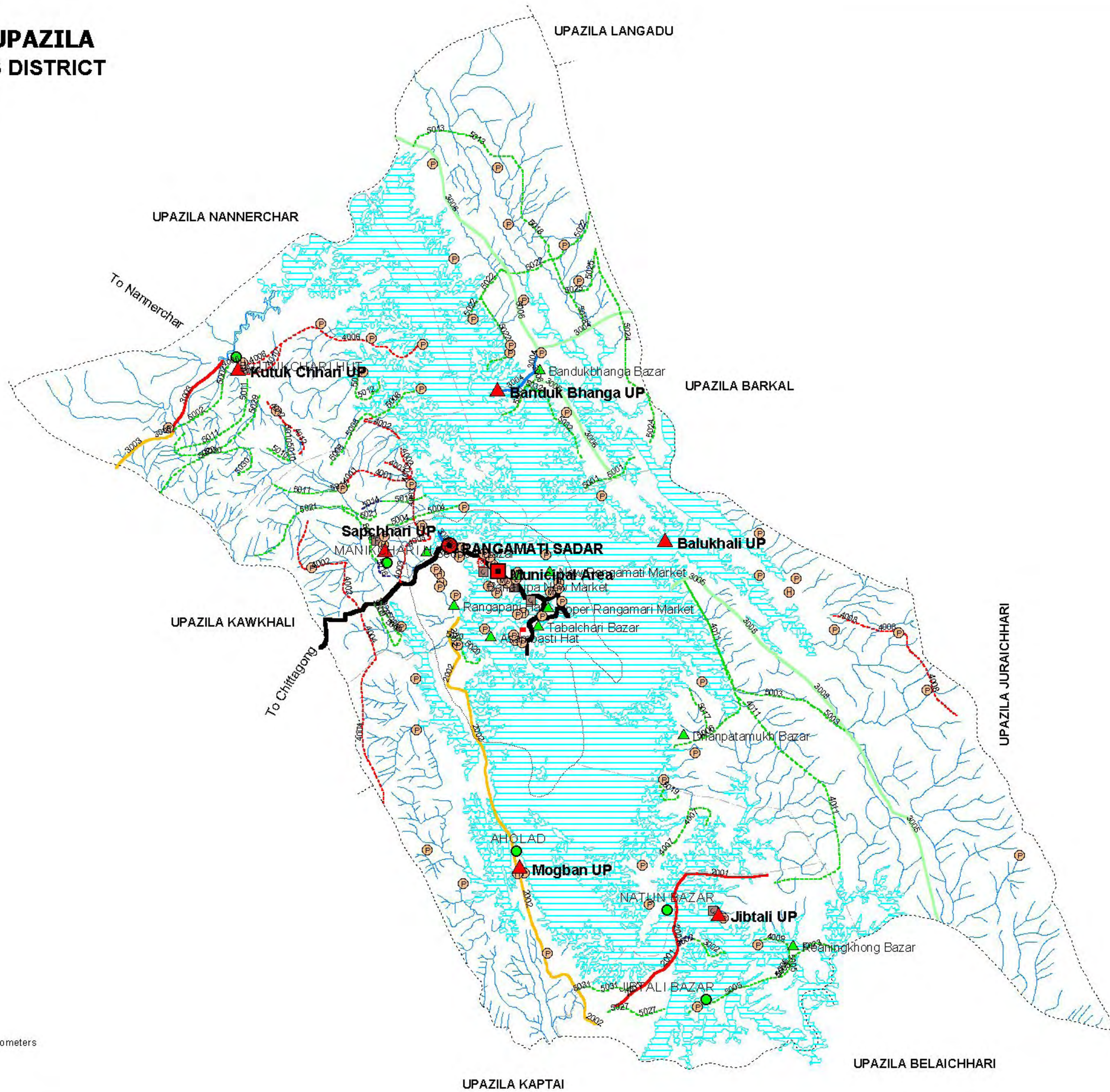
PREPARED BY : GIS UNIT
LOCAL GOVERNMENT ENGINEERING DEPARTMENT

**LOCAL GOVERNMENT ENGINEERING DEPARTMENT
DISTRICT SUMMARY OF ROAD
DISTRICT : RANGAMATI**

ROAD TYPE	NUMBER OF ROAD	TOTAL LENGTH (Km)	SURFACE TYPE-WISE BREAK-UP (Km)				CONDITION OF BC & RIGID PVT. ROAD (As of December, 2003) (Km)				STRUCTURE		EXISTING GAP	
			EARTHEN	FLEXIBLE PAVEMENT (BC)	BRICK PAVEMENT (WBM/HBB/BFS)	RIGID PAVEMENT (CC/RCC)	GOOD	FAIR	POOR	BAD	NUMBER	SPAN (m)	NUMBER	SPAN (m)
Upazila Road	36	461	385	39	32	5	26	17	1	0	141	1340	264	5593
Union Road	50	585	545	14	24	2	9	7	0	0	116	871	168	2921
Village Road-A	206	1906	1867	9	26	4	9	3	0	0	133	1105	548	12751
Village Road-B	192	1121	1102	9	9	0	7	2	0	0	62	562	305	4238
TOTAL	484	4073	3899	72	92	11	51	29	2	0	452	3879	1285	25502



ROAD MAP RANGAMATI SADAR UPAZILA RANGAMATI HILL TRACTS DISTRICT



LEGEND

Administrative Boundary

- International Boundary
- District Boundary
- Upazila Boundary
- Union Boundary
- Municipal Boundary

Administrative HQs

- District HQ
- Upazila HQ
- Union HQ

Physical Infrastructures

- National Highways
- Regional Highways
- Zila Road
- Upazila Road (Pucca)
- Upazila Road (Katcha)
- Union Road (Pucca)
- Union Road (Katcha)
- Village Road A (Pucca)
- Village Road B (Katcha)
- Village Road A (Katcha)
- Village Road B (Pucca)
- Village Road B (Katcha)
- Paurashava Road
- Railway Network
- Embankment
- Telecommunication line
- Power Transmission Line

Natural Features

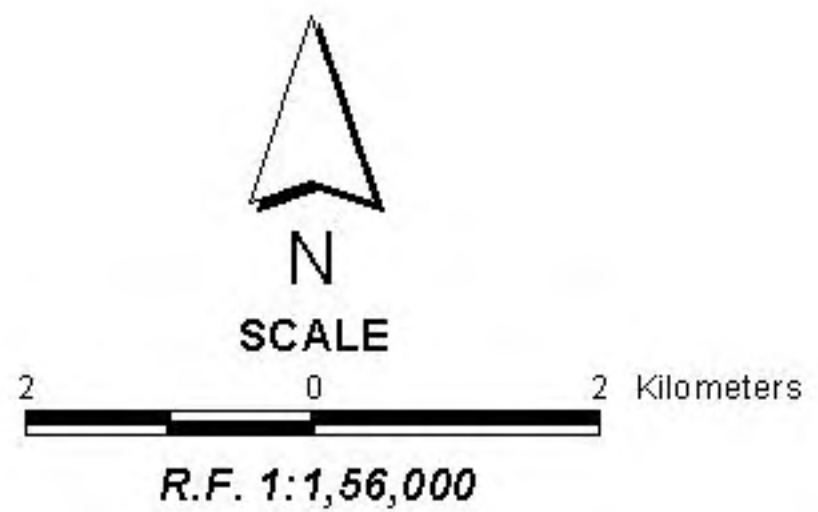
- Wide River
- Water Bodies
- Sandy Area
- Khal
- Forest
- Hill

Socio-Economic Infrastructures

- Growth Centre
- Small Hat/Bazar
- Police Station
- Upazila Health Complex
- Family welfare Centre
- Community Clinic
- Post Office
- College
- High School
- Primary School
- Madrassa
- Mosque
- Ashrayan/Abasan
- Temple

Compiled from: LGED Upazila Base Maps 1994-95, Landsat TM 1998, GPS Survey 1999 and Field Checking in November 2004.
Projection: Lambert's Conformal Conic

PREPARED BY: GIS UNIT
LOCAL GOVERNMENT ENGINEERING DEPARTMENT



BASIC INFORMATION OF ROAD

DIVISION : CHITTAGONG

DISTRICT : RANGAMATI

ROAD CODE	ROAD NAME	CREST WIDTH (m)	TOTAL LENGTH (Km)	SURFACE TYPE-WISE BREAKE-UP (Km)				STRUCTURE		EXISTING GAP	
				EARTHEN	FLEXIBLE PAVEMENT (BC)	BRICK PAVEMENT (WBM/HBB/BFS)	RIGID PAVEMENT (CC/RCC)	NUMBER	SPAN (m)	NUMBER	SPAN (m)
1	2	3	4	5	6	7	8	9	10	11	12

UPAZILA : RANGAMATI-S

ROAD TYPE : UPAZILA ROAD

484872001	Jibtali - Natun bazar via Karatkali road.	3.65	5.20	0.83	2.00	2.37	0.00	1	30.48	0	0.00
484872002	Jagrabil(R&H) - Kaptai R&H via Baradom road.	2.80	18.02	18.02	0.00	0.00	0.00	0	0.00	19	1160.00
484872003	Rangapani - Asambosthi Road. (UZR #154)	4.26	5.80	0.16	5.64	0.00	0.00	6	51.10	0	0.00
UPAZILA ROAD TOTAL: 3 Nos. Road			29.02	19.01	7.64	2.37	0.00	7	81.58	19	1160.00

ROAD TYPE : UNION ROAD

484873001	T.T.D.C. Internal Road	4.26	0.80	0.00	0.00	0.80	0.00	0	0.00	0	0.00
484873002	Varboachap - Mohisbhanga road.	2.50	5.00	5.00	0.00	0.00	0.00	1	25.00	0	0.00
484873003	Kutukchari - Ghilachari via Battali road.	3.05	6.00	3.35	0.51	2.14	0.00	1	7.50	2	38.00
484873004	Kharikyong(Bandukbhanga) - Subalong via Maichaya para road.	1.82	12.00	10.00	0.00	0.00	2.00	1	36.57	3	120.43
484873005	Kaindyamukh - Kengrachari via Izachari road.	1.45	13.00	13.00	0.00	0.00	0.00	1	36.57	4	143.00
484873006	Hazaribak Saleschari via Maddadam road.	2.43	15.00	15.00	0.00	0.00	0.00	1	10.00	4	195.00
UNION ROAD TOTAL: 6 Nos. Road			51.80	46.35	0.51	2.94	2.00	5	115.64	13	496.43

ROAD TYPE : VILLAGE ROAD-A

484874001	Sukarchari road.	2.41	8.04	8.04	0.00	0.00	0.00	1	2.50	0	0.00
484874002	Manikchari road.	1.33	5.40	5.40	0.00	0.00	0.00	0	0.00	1	40.00
484874003	Sapchari - Sukarchari road.	1.50	4.00	4.00	0.00	0.00	0.00	0	0.00	2	80.00
484874004	Amchari - Hajachari via Ranyachari road.	1.00	7.50	7.50	0.00	0.00	0.00	0	0.00	1	40.00
484874005	Kaindamukh - Hagaribak road.	1.00	2.50	2.50	0.00	0.00	0.00	0	0.00	0	0.00
484874006	Kutukchari - Putikhali road.	3.05	8.92	8.44	0.48	0.00	0.00	2	50.00	2	27.00
484874007	Nutun bazar - Jibtali bazar via Swapan memberpara road.	1.43	12.00	12.00	0.00	0.00	0.00	1	20.00	1	25.00
484874008	Badalchari - Bonjagi chara via Kukipara road.	1.95	6.00	6.00	0.00	0.00	0.00	0	0.00	3	100.00
484874009	Jibtali - Reingkhong bazar road.	1.57	5.00	3.49	0.00	1.51	0.00	0	0.00	1	10.00
484874010	Kutukchari(R&H) - Chagaiya chari road.	1.30	2.20	2.20	0.00	0.00	0.00	0	0.00	0	0.00
484874011	Jibtali bazar - Kaindamukh road.	1.00	13.00	13.00	0.00	0.00	0.00	0	0.00	4	90.00
484874012	Kutukchari Upar Para road.	1.52	3.00	3.00	0.00	0.00	0.00	1	15.25	2	30.00
VILLAGE ROAD-A TOTAL: 12 Nos. Road			77.56	75.57	0.48	1.51	0.00	5	87.75	17	442.00

ROAD TYPE : VILLAGE ROAD-B

484875001	Kandabachara - Changrachari road.	1.57	4.00	4.00	0.00	0.00	0.00	1	22.00	1	30.00
484875002	Doluchari - Battoli road.	0.78	5.00	5.00	0.00	0.00	0.00	0	0.00	0	0.00
484875003	Marishayabil - Dochripara road.	1.59	4.50	4.50	0.00	0.00	0.00	1	22.00	0	0.00
484875004	Digalibak - Katachari road.	0.40	2.30	2.30	0.00	0.00	0.00	0	0.00	2	90.00
484875005	Reinkhong - Tongchangyapara road.	1.29	2.00	2.00	0.00	0.00	0.00	0	0.00	1	35.00
484875006	Battoli - Rajmonipara road.	1.68	5.00	5.00	0.00	0.00	0.00	0	0.00	0	0.00
484875007	Noadom - Kharikhyong road.	1.52	3.00	3.00	0.00	0.00	0.00	2	36.60	3	120.00
484875008	Perachara - Putikhali road.	1.50	2.35	2.35	0.00	0.00	0.00	0	0.00	2	110.00
484875009	Depuachari - R&H road.	1.20	2.50	2.50	0.00	0.00	0.00	0	0.00	2	90.00
484875010	R&H road - Headman para.	1.41	3.00	3.00	0.00	0.00	0.00	0	0.00	1	35.00
484875011	Dinamohan karbari para - R&H road.	1.50	5.00	5.00	0.00	0.00	0.00	1	15.00	1	30.00
484875012	Bara Taimedong - Putikhali road.	1.20	4.50	4.50	0.00	0.00	0.00	0	0.00	2	35.00
484875013	Tripurachara - Saileseari road.	1.50	8.00	8.00	0.00	0.00	0.00	0	0.00	3	110.00
484875014	R&H road to Maidayadam road via Shargapur.	3.00	7.00	6.45	0.00	0.55	0.00	0	0.00	0	0.00
484875015	Manikchari Bridge to Depuachari para road.	2.50	5.00	5.00	0.00	0.00	0.00	1	20.00	0	0.00
484875016	Rangamati Khagrachari R&H road to Naraichari para road.	2.15	3.00	2.70	0.00	0.30	0.00	1	20.00	0	0.00

BASIC INFORMATION OF ROAD

DIVISION : CHITTAGONG

DISTRICT : RANGAMATI

ROAD CODE	ROAD NAME	CREST WIDTH (m)	TOTAL LENGTH (Km)	SURFACE TYPE-WISE BREAK-UP (Km)				STRUCTURE		EXISTING GAP		
				EARTHEN	FLEXIBLE PAVEMENT (BC)	BRICK PAVEMENT (WBM/HBB/BFS)	RIGID PAVEMENT (CC/RCC)	NUMBER	SPAN (m)	NUMBER	SPAN (m)	
1	2	3	4	5	6	7	8	9	10	11	12	
484875017	Balukhali chakma para to Horticulture Nursary via Marma para road.	3.00	2.00	2.00	0.00	0.00	0.00	0	0.00	0	0.00	
484875018	South Kiching chara to North Kiching chara via Maishya para Tongtilla-Kuramara road.	1.90	6.00	6.00	0.00	0.00	0.00	2	40.00	0	0.00	
484875019	Joitha Khamar to Nutun Bazar via Biraj Bouddha Biher road.	1.80	4.00	4.00	0.00	0.00	0.00	1	30.00	0	0.00	
484875020	Jagrabil- Nevy Camp road to Lamuchari para road.	1.50	3.00	3.00	0.00	0.00	0.00	0	0.00	0	0.00	
484875021	Rangamati Khagrachari R&H road to Fhuramoun choke road	1.50	6.00	6.00	0.00	0.00	0.00	0	0.00	0	0.00	
484875022	Khariyong to Jamachug via Kuramara road.	2.00	7.00	7.00	0.00	0.00	0.00	2	20.00	0	0.00	
484875023	Rainkhong Bazar to Jatin Head man para via Mongal Kumar ghat road.	2.50	10.00	10.00	0.00	0.00	0.00	2	50.00	0	0.00	
484875024	Charikhong mukh to Jamachug road.	2.50	15.00	15.00	0.00	0.00	0.00	2	35.00	0	0.00	
484875025	Lurichara - Debachara via Maichya para road.	1.50	8.20	0.00	8.20	0.00	0.00	0	0.00	0	0.00	
484875026	R & H - LGED complex Internal Road.	5.00	0.15	0.15	0.00	0.00	0.00	0	0.00	0	0.00	
484875027	Jeebtali - Island Camp Connecting road.	1.50	4.25	4.25	0.00	0.00	0.00	0	0.00	0	0.00	
484875028	Sapsuri Union Border - Shadhanapur - Manikchuri Road	1.20	7.00	7.00	0.00	0.00	0.00	0	0.00	0	0.00	
484875029	North Kutukchhari Govt. Primary School - Changrachari Road via Nerbanpur Baddabihar	3.66	5.00	3.00	0.00	2.00	0.00	1	20.00	0	0.00	
484875030	Kutukchhari Nijhupara - Uparpara Road	2.45	3.00	3.00	0.00	0.00	0.00	0	0.00	2	5.00	
484875031	Kamelachari - Jeeptali Headmanpara Road	3.05	5.00	4.80	0.00	0.20	0.00	0	0.00	1	15.00	
484875032	Mubachari Bardhana - Karikhong Road via Kumurapara	3.05	12.00	12.00	0.00	0.00	0.00	0	0.00	5	40.00	
VILLAGE ROAD-B TOTAL: 32 Nos. Road				163.75	152.50	8.20	3.05	0.00	17	330.60	26	745.00
RANGAMATI-S UPAZILA TOTAL: 53 Nos. Road				322.13	293.43	16.83	9.87	2.00	34	615.57	75	2843.43

DISTRICT KHAGRACHHARI HILL TRACTS
UPAZILA DIGHINALA

ROAD MAP
LANGADU UPAZILA
RANGAMATI HILL TRACTS DISTRICT

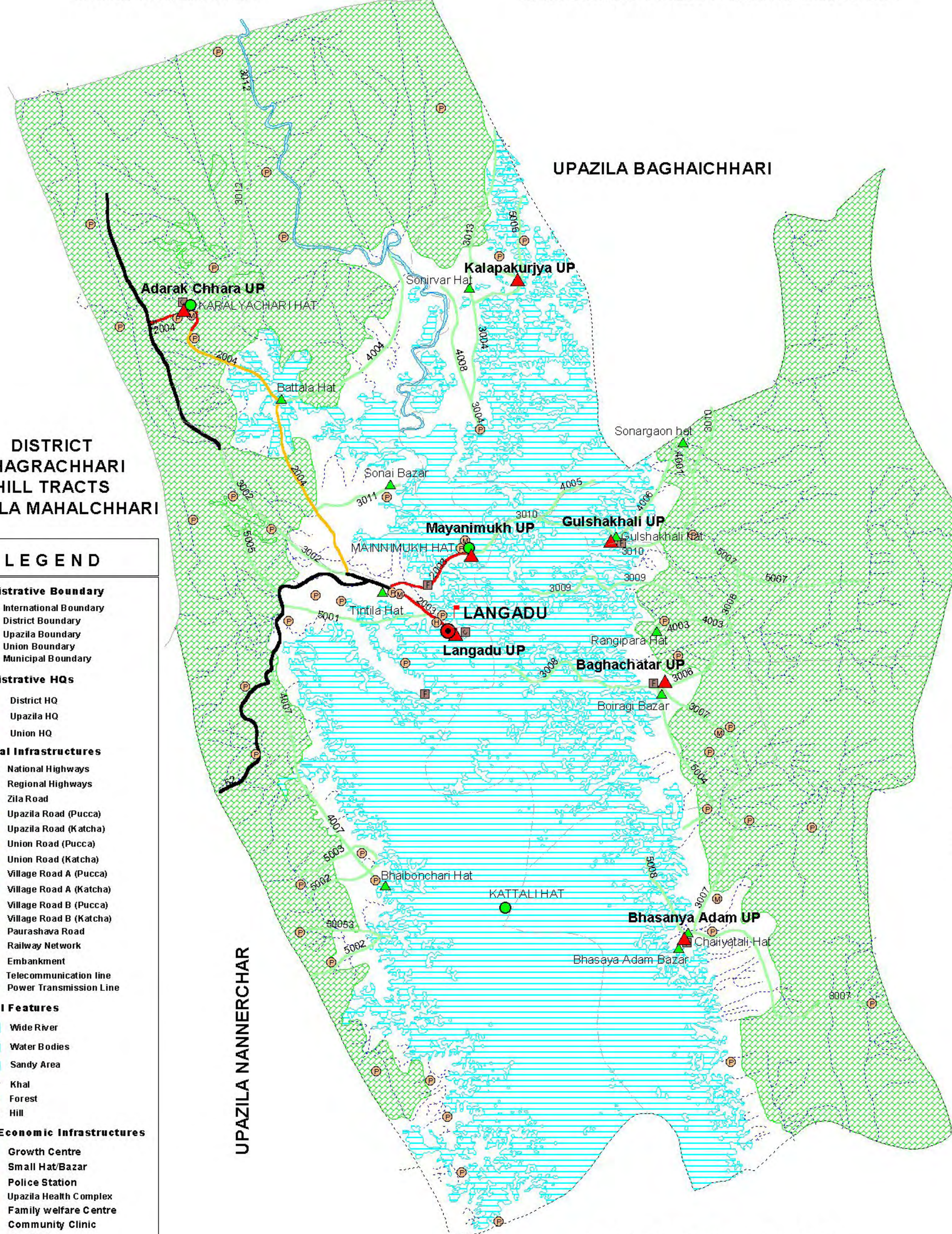
UPAZILA BAGHAICHHARI

DISTRICT KHAGRACHHARI HILL TRACTS
UPAZILA MAHALCHHARI

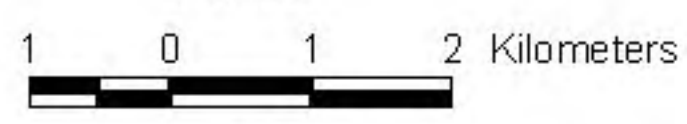
UPAZILA BARKAL

LEGEND

- Administrative Boundary**
 - International Boundary
 - District Boundary
 - Upazila Boundary
 - Union Boundary
 - Municipal Boundary
- Administrative HQs**
 - District HQ
 - Upazila HQ
 - Union HQ
- Physical Infrastructures**
 - National Highways
 - Regional Highways
 - Zila Road
 - Upazila Road (Pucca)
 - Upazila Road (Katcha)
 - Union Road (Pucca)
 - Union Road (Katcha)
 - Village Road A (Pucca)
 - Village Road A (Katcha)
 - Village Road B (Pucca)
 - Village Road B (Katcha)
 - Paurashava Road
 - Railway Network
 - Embankment
 - Telecommunication line
 - Power Transmission Line
- Natural Features**
 - Wide River
 - Water Bodies
 - Sandy Area
 - Khal
 - Forest
 - Hill
- Socio-Economic Infrastructures**
 - Growth Centre
 - Small Hat/Bazar
 - Police Station
 - Upazila Health Complex
 - Family welfare Centre
 - Community Clinic
 - Post Office
 - College
 - High School
 - Primary School
 - Madrassa
 - Mosque
 - Ashrayan/Abasan
 - Temple



SCALE



R.F. 1: 1,05,000

Compiled from : LGED Upazila Base Maps 1994-95, Landsat TM 1995,
GPS Survey 1999 and Field Checking in November 2004
Projection : Lambert's Conformal Conic
PREPARED BY : GIS UNIT
LOCAL GOVERNMENT ENGINEERING DEPARTMENT

BASIC INFORMATION OF ROAD

DIVISION : CHITTAGONG

DISTRICT : RANGAMATI

ROAD CODE	ROAD NAME	CREST WIDTH (m)	TOTAL LENGTH (Km)	SURFACE TYPE-WISE BREAK-UP (Km)				STRUCTURE		EXISTING GAP	
				EARTHEN	FLEXIBLE PAVEMENT (BC)	BRICK PAVEMENT (WBM/HBB/BFS)	RIGID PAVEMENT (CC/RCC)	NUMBER	SPAN (m)	NUMBER	SPAN (m)
1	2	3	4	5	6	7	8	9	10	11	12

UPAZILA : LANGADU

ROAD TYPE : UPAZILA ROAD

484582001	Longadu - Mainimukh road	4.80	4.94	0.00	0.00	4.94	0.00	1	3.00	0	0.00
484582002	Longadu (Start from Baittyapara Bazar)- Karallachari road.Upto Dighinala Upazila Border.	4.80	12.66	8.27	0.00	4.39	0.00	5	216.00	0	0.00
484582003	Longadu (Trimohony) Naniarchar H/Q road. (UZR #155)	3.88	11.38	9.88	0.00	1.50	0.00	0	0.00	0	0.00
UPAZILA ROAD TOTAL: 3 Nos. Road			28.97	18.15	0.00	10.83	0.00	6	219.00	0	0.00

ROAD TYPE : UNION ROAD

484583001	Langadu - Sonai road.	2.94	6.92	6.92	0.00	0.00	0.00	2	29.65	0	0.00
484583002	Kalapakuzza Union - Mainimukh growth center road.	1.50	4.66	4.66	0.00	0.00	0.00	0	0.00	2	60.00
484583003	Bagachattar - Gulshaya Khali road.	2.96	6.60	6.60	0.00	0.00	0.00	1	18.00	2	42.00
484583004	Bogachattar - Ghonamor road.	2.00	14.41	14.41	0.00	0.00	0.00	5	136.00	9	220.00
484583005	Bogachatar-CO's tila road.	3.00	5.00	5.00	0.00	0.00	0.00	2	42.00	1	10.00
484583006	Baittyapara - Uttar sonai Primary School road.	2.00	3.50	3.50	0.00	0.00	0.00	0	0.00	1	30.00
484583007	Gulshakhali School - Chotto mahilla road.	3.65	6.30	5.70	0.00	0.60	0.00	1	20.00	1	100.00
UNION ROAD TOTAL: 7 Nos. Road			47.39	46.79	0.00	0.60	0.00	11	245.65	16	462.00

ROAD TYPE : VILLAGE ROAD-A

484584001	Battala GCC road - Uttar yearing chari road.	2.25	16.50	16.50	0.00	0.00	0.00	0	0.00	9	335.00
484584002	Murshidabad - Rahmatpur road.	1.50	3.10	3.10	0.00	0.00	0.00	0	0.00	2	26.00
484584003	Lalampara - Bhaibonchara bazar road.	1.50	12.67	12.67	0.00	0.00	0.00	4	100.00	0	0.00
484584004	Rashidpur 1 no. Dipo - Uttor Rahmatpur road.	2.00	6.75	6.75	0.00	0.00	0.00	0	0.00	5	73.00
484584005	Tin tilla -Manikjor chara non govt. P/s -road via Jharnartila.	2.13	5.50	5.20	0.00	0.00	0.30	0	0.00	1	80.00
484584006	Mainimukh- Rangipara road.	2.50	5.98	5.29	0.00	0.69	0.00	2	42.00	1	60.00
484584007	Mainimukh - Chotomahilla road.	3.00	11.50	11.50	0.00	0.00	0.00	4	34.00	6	250.00
484584008	Karallachari - Daner Attrakchara road.	2.00	10.25	10.25	0.00	0.00	0.00	0	0.00	5	200.00
484584009	Kalapukuzza UP Office - Mahilla road.	2.50	6.75	6.75	0.00	0.00	0.00	1	52.00	4	200.00
484584011	Boiragi bazar - Dhaskhin Marishya char road.	1.50	5.00	5.00	0.00	0.00	0.00	1	11.00	4	130.00
484584012	Mohajanpara -Sonai road.	2.00	4.50	4.50	0.00	0.00	0.00	0	0.00	2	38.00
484584013	Kathaltala Segun Bagan road	3.00	0.55	0.00	0.00	0.55	0.00	1	18.50	0	0.00
484584014	Langadu Naniyarchar - Duluchari Jetban Bihar Road	3.05	1.30	0.00	0.00	1.30	0.00	0	0.00	0	0.00
484584015	Vashni Adam UP office - Chillatoli Bazar Road	3.00	3.00	3.00	0.00	0.00	0.00	3	93.10	4	200.00
VILLAGE ROAD-A TOTAL: 14 Nos. Road			93.35	90.51	0.00	2.54	0.30	16	350.60	43	1592.00

ROAD TYPE : VILLAGE ROAD-B

484585001	Langadu - Manikjore Chara - Naniarchar road.	2.76	4.63	4.13	0.00	0.20	0.30	0	0.00	1	30.00
484585002	Kattali - Jamachuk road.	1.00	4.50	4.50	0.00	0.00	0.00	0	0.00	0	0.00
484585003	Kattali - Tripura chara road.	2.00	5.40	5.40	0.00	0.00	0.00	0	0.00	0	0.00
484585004	Kalapakuzza Claster bazar - Hossainpur river bank road.	1.30	5.10	5.10	0.00	0.00	0.00	0	0.00	2	53.00
484585005	Rajnagar - Rahmatpur road.	1.20	7.40	7.40	0.00	0.00	0.00	0	0.00	5	50.00
484585006	Vashanyadam UP Office - Vashanyadam village road.	2.10	4.70	4.70	0.00	0.00	0.00	0	0.00	2	72.00
484585007	Kathaltala Cenema Hall - Battya para Islam house road.	2.10	2.50	2.50	0.00	0.00	0.00	0	0.00	0	0.00
484585008	Gulshakhali - Sonargaon Pry. School road.	2.78	4.54	4.54	0.00	0.00	0.00	0	0.00	0	0.00
484585009	Manikkapara - Baradam Road	2.44	3.48	3.48	0.00	0.00	0.00	0	0.00	0	0.00
484585010	Hossenpur Govt. Primary School - Shenamaitry High School via Gool Tila	1.50	3.30	3.30	0.00	0.00	0.00	0	0.00	0	0.00

BASIC INFORMATION OF ROAD

DIVISION : CHITTAGONG

DISTRICT : RANGAMATI

ROAD CODE	ROAD NAME	CREST WIDTH (m)	TOTAL LENGTH (Km)	SURFACE TYPE-WISE BREAKE-UP (Km)				STRUCTURE		EXISTING GAP	
				EARTHEN	FLEXIBLE PAVEMENT (BC)	BRICK PAVEMENT (WBM/HBB/BFS)	RIGID PAVEMENT (CC/RCC)	NUMBER	SPAN (m)	NUMBER	SPAN (m)
1	2	3	4	5	6	7	8	9	10	11	12
VILLAGE ROAD-B TOTAL: 10 Nos. Road			45.55	45.05	0.00	0.20	0.30	0	0.00	10	205.00
LANGADU UPAZILA TOTAL: 34 Nos. Road			215.27	200.50	0.00	14.17	0.60	33	815.25	69	2259.00

ROAD MAP KAUKHALI UPAZILA RANGAMATI DISTRICT

DISTRICT KHAGRACHHARI
UPAZILA LAKSHMICHHARI

UPAZILA NANNERCHAR

DISTRICT CHITTAGONG
UPAZILA FATKCHHARI

UPAZILA RANGAMATI SADAR

DISTRICT CHITTAGONG
UPAZILA RAUZAN

DISTRICT CHITTAGONG
UPAZILA RANGUNIA

UPAZILA KAPTAI

LEGEND

Administrative Boundary

- International Boundary
- District Boundary
- - - Upazila Boundary
- · · Union Boundary
- · · Municipal Boundary

Administrative HQs

- District HQ
- Upazila HQ
- ▲ Union HQ

Physical Infrastructures

- National Highways
- Regional Highways
- Zila Road
- Upazila Road (Pucca)
- Upazila Road (Katcha)
- Union Road (Pucca)
- Union Road (Katcha)
- Village Road A (Pucca)
- Village Road A (Katcha)
- Village Road B (Pucca)
- Village Road B (Katcha)
- Paurashava Road
- Railway Network
- Embankment
- Telecommunication line
- Power Transmission Line

Natural Features

- Wide River
- Water Bodies
- Sandy Area
- Khal
- Forest
- Hill

Socio-Economic Infrastructures

- Growth Centre
- ▲ Small Hat/Bazar
- Police Station
- Upazila Health Complex
- Family welfare Centre
- Community Clinic
- Post Office
- College
- High School
- Primary School
- Madrasa
- Mosque
- ▲ Ashrayan/Abasan
- Temple

Compiled from : LGED Upazila Base Maps 1994-95, Landsat TM 1998,
GPS Survey 1999 and Field Checking in November 2004

Projection : Lambert's Conformal Conic

PREPARED BY : GIS UNIT

LOCAL GOVERNMENT ENGINEERING DEPARTMENT



SCALE

1 0 1 2 Kilometers

R.F. 1:85,000

BASIC INFORMATION OF ROAD

DIVISION : CHITTAGONG

DISTRICT : RANGAMATI

ROAD CODE	ROAD NAME	CREST WIDTH (m)	TOTAL LENGTH (Km)	SURFACE TYPE-WISE BREAK-UP (Km)				STRUCTURE		EXISTING GAP	
				EARTHEN	FLEXIBLE PAVEMENT (BC)	BRICK PAVEMENT (WBM/HBB/BFS)	RIGID PAVEMENT (CC/RCC)	NUMBER	SPAN (m)	NUMBER	SPAN (m)
1	2	3	4	5	6	7	8	9	10	11	12

UPAZILA : KAUKHALI

ROAD TYPE : UPAZILA ROAD

484252001	Kawkhali HQ - Sugarmil road.	3.66	12.71	0.00	12.71	0.00	0.00	17	80.72	8	60.50
484252002	Kawkhali HQ - Gagra bazar road.	3.05	9.60	9.45	0.15	0.00	0.00	4	12.00	7	61.00
484252003	Kawkhali HQ - Ghilachari GC road.	3.05	5.14	0.82	4.32	0.00	0.00	4	43.80	4	52.00
484252004	Kawkhali HQ- Laxmichari via Barmachari road	3.05	20.00	17.49	2.51	0.00	0.00	0	0.00	0	0.00
484252005	Chairy Bazar - Laxmichari Road via Barmachari	3.20	25.10	24.40	0.00	0.70	0.00	6	15.23	16	115.65
UPAZILA ROAD TOTAL: 5 Nos. Road			72.55	52.16	19.69	0.70	0.00	31	151.75	35	289.15

ROAD TYPE : UNION ROAD

484253001	Gilachari GC road - Rangipara road.	2.50	9.86	9.86	0.00	0.00	0.00	4	10.00	5	37.00
484253003	Goiatal - Sonaichari road.	3.04	7.05	3.36	3.69	0.00	0.00	3	14.00	1	15.00
UNION ROAD TOTAL: 2 Nos. Road			16.91	13.22	3.69	0.00	0.00	7	24.00	6	52.00

ROAD TYPE : VILLAGE ROAD-A

484254002	Powa Para Amtali road - Nalliachari Bazar road.	3.50	7.95	7.25	0.00	0.70	0.00	1	9.00	3	12.50
484254003	Gillachari - Chelachara road.	2.88	8.00	8.00	0.00	0.00	0.00	2	13.72	3	9.00
484254005	Nallia Chari - Dabua road.	2.00	6.75	6.75	0.00	0.00	0.00	1	1.50	11	69.00
484254006	Batbunia Chairy Bazar - Bara Aoulia- Santir hat road.	3.50	7.13	6.65	0.48	0.00	0.00	12	17.43	8	57.90
484254007	Choto dolu - Battaly road.	3.00	9.00	8.00	0.00	1.00	0.00	9	43.50	0	0.00
484254008	kaukhali H/Q via Kash khali Rangee para -Navanga road.	3.00	6.70	6.70	0.00	0.00	0.00	3	24.00	0	0.00
484254009	Sheakdarpara - Monaipara via Gajaleya road.	3.05	15.00	15.00	0.00	0.00	0.00	3	3.00	8	37.60
484254010	Kalichari-Lathichara road.	3.00	5.70	5.70	0.00	0.00	0.00	3	15.50	0	0.00
484254011	Powa Para Bara Dolu via Maggyama Chara road.	1.00	2.50	2.50	0.00	0.00	0.00	2	12.00	0	0.00
484254012	Barmachari Bazar - Dolupara - Kalabunia Road	2.00	6.00	6.00	0.00	0.00	0.00	0	0.00	6	76.50
484254013	Dabua Bazar - Raozan Border Road	2.00	2.00	2.00	0.00	0.00	0.00	0	0.00	1	35.00
VILLAGE ROAD-A TOTAL: 11 Nos. Road			76.73	74.55	0.48	1.70	0.00	36	139.65	40	297.50

ROAD TYPE : VILLAGE ROAD-B

484255001	Monai Tak - Longi Para road.	1.75	16.25	16.25	0.00	0.00	0.00	0	0.00	0	0.00
484255002	Tara bunia - Hatimara road.	1.40	10.05	10.05	0.00	0.00	0.00	0	0.00	0	0.00
484255003	Dabua Bazar - Godarpar road.	2.20	9.00	9.00	0.00	0.00	0.00	10	12.83	18	95.75
484255004	Godarpar - Sheelchari Road.	1.35	2.56	2.56	0.00	0.00	0.00	0	0.00	0	0.00
484255005	Suger Mill - Mahajon Para road.	1.43	1.00	1.00	0.00	0.00	0.00	0	0.00	0	0.00
484255006	Gilachary Road - Mobachari road.	1.44	9.90	9.90	0.00	0.00	0.00	0	0.00	0	0.00
VILLAGE ROAD-B TOTAL: 6 Nos. Road			48.76	48.76	0.00	0.00	0.00	10	12.83	18	95.75

KAUKHALI UPAZILA TOTAL: 24 Nos. Road

214.95 188.69 23.86 2.40 0.00 84 328.23 99 734.40