

LEGEND

Administrative Boundary

- International Boundary
- District Boundary
- Upazila Boundary
- Union Boundary
- Municipal Boundary

Administrative HQs

- District HQ
- Upazila HQ
- ▲ Union HQ

Physical Infrastructures

- National Highways
- Regional Highways
- Zila Road
- Upazila Road (Pucca)
- Upazila Road (Katcha)
- Union Road (Pucca)
- Union Road (Katcha)
- Village Road A (Pucca)
- Village Road A (Katcha)
- Village Road B (Pucca)
- Village Road B (Katcha)
- Paurashava Road
- Railway Network
- Embankment
- Telecommunication Line
- Power Transmission Line

Natural Features

- Wide River
- Water Bodies
- Sandy Area
- Khal
- Forest
- Hill

Socio-Economic Infrastructures

- Growth Centre
- ▲ Small Hat/Bazar
- Police Station
- Upazila Health Complex
- Family welfare Centre
- Community Clinic
- Post Office
- College
- High School
- Primary School
- Madrasa
- ▲ Mosque
- ▲ Ashrayan/Abasan
- ▲ Temple

Compiled from : LGED Upazila Base Maps 1994-95, Landsat TM 1998, GPS Survey 1999 and Field Checking in November 2004.
Projection : Lambert's Conformal Conic

PREPARED BY : GIS UNIT

LOCAL GOVERNMENT ENGINEERING DEPARTMENT



SCALE

1 0 1 2 Kilometers

R.F. 1:100,000

BASIC INFORMATION OF ROAD

DIVISION : CHITTAGONG

DISTRICT : COX'S BAZAR

ROAD CODE	ROAD NAME	CREST WIDTH (m)	TOTAL LENGTH (Km)	SURFACE TYPE-WISE BREAK-UP (Km)				STRUCTURE		EXISTING GAP	
				EARTHEN	FLEXIBLE PAVEMENT (BC)	BRICK PAVEMENT (WBM/HBB/BFS)	RIGID PAVEMENT (CC/RCC)	NUMBER	SPAN (m)	NUMBER	SPAN (m)
1	2	3	4	5	6	7	8	9	10	11	12

UPAZILA : MOHESKHALI

ROAD TYPE : UPAZILA ROAD

422492001	Gorakghata - Shaplapur Janata bazar Road.	4.88	25.10	0.59	24.51	0.00	0.00	70	349.35	39	94.60
422492003	Uttarnalbila-Materbari GC Connecting road	2.40	5.25	4.14	0.00	1.11	0.00	4	241.00	10	232.00
UPAZILA ROAD TOTAL: 2 Nos. Road			30.35	4.73	24.51	1.11	0.00	74	590.35	49	326.60

ROAD TYPE : UNION ROAD

422493002	Lalmohammad Sikderpara road via Ashrayon ProKolpo	3.20	5.57	2.20	3.37	0.00	0.00	4	6.50	2	4.00
422493003	Matarbari - Dhalghat Road Via Mogdail Bazar	3.00	12.80	4.90	0.00	7.90	0.00	14	36.75	0	0.00
422493004	Gorakghata - Ghatibanga Sonadia road.	3.50	12.80	4.63	6.10	2.07	0.00	9	397.75	0	0.00
422493006	Kalarmarchara-Dhalghat road.	3.00	4.50	3.70	0.00	0.80	0.00	5	72.57	1	500.00
422493007	Nutun Bazar Kalamia Market Via Dakhil Mad. Rd.(D.C road).	3.50	2.20	0.00	1.80	0.40	0.00	0	0.00	2	4.60
422493009	Hoanok RHD - Hariarchara-Shaplapur Raod	2.44	9.00	7.50	0.00	1.50	0.00	0	0.00	0	0.00
422493013	Kalarmarchara-J.M ghat Connecting dhala road	3.42	5.17	3.86	1.01	0.30	0.00	0	0.00	0	0.00
422493016	Shipahirpara - Mudirchara road.	3.00	4.65	3.18	0.00	1.47	0.00	12	30.23	1	1.83
422493017	Yunuskhali-Matarbari Ujantia road	2.80	3.50	2.50	0.00	1.00	0.00	0	0.00	0	0.00
UNION ROAD TOTAL: 9 Nos. Road			60.19	32.47	12.28	15.44	0.00	44	543.80	6	510.43

ROAD TYPE : VILLAGE ROAD-A

422494002	Zagiraghona - Fakiraghona Road	2.44	3.13	0.00	0.00	3.13	0.00	4	10.52	1	0.90
422494003	Nutun Bazar - Munshirdhail road.	2.65	2.60	0.00	0.00	2.60	0.00	2	6.40	0	0.00
422494004	Modhuardail - Shipahipara	1.50	2.51	1.59	0.00	0.92	0.00	3	11.10	0	0.00
422494007	Monhazipara - Uzantia road.	3.00	6.40	6.40	0.00	0.00	0.00	0	0.00	1	1.83
422494008	Balirpara - Kutubdia road.	2.50	3.05	3.05	0.00	0.00	0.00	0	0.00	1	2.00
422494009	Charpara - Sikdarpara road	2.44	1.83	1.02	0.00	0.81	0.00	2	4.37	0	0.00
422494011	Sea Beach road.	1.10	2.00	1.00	0.00	1.00	0.00	6	5.00	0	0.00
422494012	Fakirakata - W A P D A Emb road.	3.75	3.50	2.48	0.00	1.02	0.00	1	4.00	0	0.00
422494013	Baramoheshkhali Sijarul haq road	3.00	1.80	1.74	0.00	0.06	0.00	0	0.00	4	0.00
422494014	Materbari Khandrabil WAPDA Embk.-Uttar Sikdarpara Talamaghipara road	3.00	2.00	1.70	0.00	0.30	0.00	2	2.00	0	0.00
422494015	Kaidabad Bazar -Murunghona-Shaplapur road	3.00	5.00	4.70	0.00	0.30	0.00	0	0.00	0	0.00
422494016	Shipahirpara-Chowchala road	3.00	8.00	8.00	0.00	0.00	0.00	0	0.00	0	0.00
422494017	Kerontali - Kaidabad Road	3.05	6.00	6.00	0.00	0.00	0.00	0	0.00	0	0.00
422494018	Adinath -Mondir road	1.10	1.80	0.80	1.00	0.00	0.00	5	11.00	0	0.00
422494019	Golapirbaper baper kabere-Jagrighona mosque via Kalamia market road	4.20	2.12	0.00	2.12	0.00	0.00	6	6.20	0	0.00
422494020	Matarbari Sikderpara - Maizpara road	3.50	3.00	2.40	0.00	0.60	0.00	0	0.00	0	0.00
422494021	Yunuskhali-Bonakata Jetty Ghat road	2.80	2.00	1.50	0.00	0.50	0.00	0	0.00	1	0.00
VILLAGE ROAD-A TOTAL: 17 Nos. Road			56.74	42.38	3.12	11.24	0.00	31	60.59	8	4.73

ROAD TYPE : VILLAGE ROAD-B

422495003	Mehariapara - Dhopapara road.	2.50	2.50	2.50	0.00	0.00	0.00	1	2.00	0	0.00
422495005	Baromoheshkhali - Community centre road.	2.30	0.27	0.00	0.00	0.27	0.00	1	1.22	0	0.00
422495006	Debangapara - Monshir Dail Road.	2.00	1.50	1.50	0.00	0.00	0.00	1	1.80	0	0.00
422495007	Nutunbazar - Matarbari Road.	2.50	0.70	0.00	0.00	0.70	0.00	0	0.00	0	0.00
422495008	Bholakhali - Tiakhali	2.00	3.00	3.00	0.00	0.00	0.00	0	0.00	0	0.00
422495009	Sarderghona Bazar - Hargila Road	2.50	2.00	2.00	0.00	0.00	0.00	1	1.83	0	0.00
422495010	Yunuskhali - Sitemara Launch ghat road.	2.00	1.30	1.30	0.00	0.00	0.00	0	0.00	2	4.00
422495011	Banjamura - Ghona Road	2.00	1.35	1.35	0.00	0.00	0.00	0	0.00	0	0.00
422495012	Mohurighona - Dhalghata Road.	2.50	1.20	1.20	0.00	0.00	0.00	1	1.83	1	2.00
422495013	Hospital - Matabari Road	1.50	1.00	0.00	0.00	1.00	0.00	0	0.00	0	0.00

BASIC INFORMATION OF ROAD

DIVISION : CHITTAGONG

DISTRICT : COX'S BAZAR

ROAD CODE	ROAD NAME	CREST WIDTH (m)	TOTAL LENGTH (Km)	SURFACE TYPE-WISE BREAK-UP (Km)				STRUCTURE		EXISTING GAP	
				EARTHEN	FLEXIBLE PAVEMENT (BC)	BRICK PAVEMENT (WBM/HBB/BFS)	RIGID PAVEMENT (CC/RCC)	NUMBER	SPAN (m)	NUMBER	SPAN (m)
1	2	3	4	5	6	7	8	9	10	11	12
422495014	Rajghat - Tekpara	2.50	0.90	0.90	0.00	0.00	0.00	0	0.00	1	2.00
422495015	Sharaitala Road	1.00	0.90	0.90	0.00	0.00	0.00	0	0.00	1	12.00
422495016	B.N.P. Road	2.50	1.60	1.60	0.00	0.00	0.00	1	4.00	0	0.00
422495017	Hamidur Rohman Para Road.	0.20	1.05	1.05	0.00	0.00	0.00	0	0.00	0	0.00
422495018	Mazerpara Road	3.00	0.88	0.88	0.00	0.00	0.00	0	0.00	0	0.00
422495019	Jayerpara Road	4.00	1.05	1.05	0.00	0.00	0.00	0	0.00	0	0.00
422495020	Hariar Chara - Pachim Para	2.50	1.66	1.66	0.00	0.00	0.00	0	0.00	0	0.00
422495021	Kalalia kata Road	2.50	0.87	0.87	0.00	0.00	0.00	0	0.00	2	6.50
422495022	Barachara - Muslimpara Road.	3.00	0.80	0.80	0.00	0.00	0.00	1	1.83	1	3.00
422495023	Chankhola Para Road	3.50	1.20	1.20	0.00	0.00	0.00	0	0.00	0	0.00
422495024	Barachara - puaba Mogpara	3.00	0.80	0.80	0.00	0.00	0.00	1	3.00	2	18.00
422495025	Barashar Para Road	4.00	0.45	0.45	0.00	0.00	0.00	0	0.00	0	0.00
422495026	Sikdar Para Road	3.00	0.70	0.70	0.00	0.00	0.00	1	1.80	0	0.00
422495027	Ghona Para Road	2.00	0.85	0.29	0.00	0.56	0.00	2	18.00	0	0.00
422495030	Jagiar Ghona Road.	0.50	1.00	1.00	0.00	0.00	0.00	0	0.00	0	0.00
422495031	Kerontoly - Amabshard	0.20	1.00	1.00	0.00	0.00	0.00	0	0.00	0	0.00
422495032	Adarsha Barachara Road.	0.50	1.80	1.80	0.00	0.00	0.00	0	0.00	0	0.00
422495033	Mazerpara Road	0.50	1.80	1.80	0.00	0.00	0.00	0	0.00	0	0.00
422495034	Chiknipara Road	0.30	1.50	1.50	0.00	0.00	0.00	0	0.00	0	0.00
422495035	Dakhin Mogdail Pangakhali Road.	0.50	1.50	1.50	0.00	0.00	0.00	0	0.00	0	0.00
422495036	Nasir Mohammad Road	0.50	1.50	1.50	0.00	0.00	0.00	2	3.60	0	0.00
422495037	Mohurighona Madrasha	0.50	1.30	1.30	0.00	0.00	0.00	1	1.80	0	0.00
422495038	Panir Chara Road	0.50	1.80	1.80	0.00	0.00	0.00	0	0.00	0	0.00
422495039	Bagunbaria Road	0.75	1.25	1.25	0.00	0.00	0.00	1	1.80	0	0.00
422495040	Baniakata Road	0.50	0.65	0.00	0.00	0.65	0.00	0	0.00	1	1.00
422495041	Thakurtala Rakain para Adinath Temple road.	0.90	0.53	0.00	0.00	0.53	0.00	1	2.50	0	0.00
422495042	Amtali Road.	0.90	1.00	1.00	0.00	0.00	0.00	0	0.00	2	31.20
422495043	South to North Sikdar para Road.	2.00	0.75	0.20	0.00	0.55	0.00	1	13.70	0	0.00
422495044	Shapmara Dail Shelter Road.	1.20	0.98	0.98	0.00	0.00	0.00	0	0.00	0	0.00
422495045	Panditer Dail Road.	0.90	0.84	0.84	0.00	0.00	0.00	0	0.00	0	0.00
422495046	Fulzanmora to East Mairpara Road.	2.00	1.00	1.00	0.00	0.00	0.00	0	0.00	1	6.10
422495047	Matarbari High School to Satghar Road.	1.20	0.50	0.50	0.00	0.00	0.00	0	0.00	1	1.60
422495049	Matar Bari Puranbazar to Maizpara Road.	1.50	0.60	0.60	0.00	0.00	0.00	0	0.00	1	6.00
422495050	Mogdail para to Sadder para Road.	1.20	1.30	1.30	0.00	0.00	0.00	0	0.00	0	0.00
422495051	Bandi Sikder para to Stemerghat Road.	1.20	0.62	0.62	0.00	0.00	0.00	1	0.90	2	2.10
422495052	Bandi Sikdarpara to Wapda Embankment Road.	1.50	0.75	0.75	0.00	0.00	0.00	1	1.80	3	11.20
422495053	Old Stemar Ghat Road.	2.50	0.80	0.45	0.00	0.35	0.00	2	5.40	1	0.90
422495055	Jhapna Madrasa Road.	1.20	2.00	2.00	0.00	0.00	0.00	0	0.00	0	0.00
422495056	Sonapara Road.	1.20	2.00	2.00	0.00	0.00	0.00	0	0.00	0	0.00
422495057	Moinul Islam Madrasa Road.	1.20	0.50	0.50	0.00	0.00	0.00	1	3.00	0	0.00
422495058	Fakira Ghona Road.	1.50	1.00	1.00	0.00	0.00	0.00	0	0.00	0	0.00
422495059	Office Para Road.	1.20	0.50	0.50	0.00	0.00	0.00	0	0.00	0	0.00
422495060	Adhar ghona Road.	1.40	0.90	0.90	0.00	0.00	0.00	0	0.00	1	3.00
422495061	Markha ghona Road.	1.50	1.00	1.00	0.00	0.00	0.00	0	0.00	0	0.00
422495062	Shaplapur Launch Ghat Road.	2.35	1.00	0.09	0.00	0.91	0.00	0	0.00	1	1.60
422495063	Shatghar para Road.	2.00	2.00	2.00	0.00	0.00	0.00	0	0.00	2	3.00
422495064	Morughona Road.	2.00	2.00	2.00	0.00	0.00	0.00	0	0.00	1	2.00
422495065	Mukbeki Launch ghat Road.	2.00	1.50	1.50	0.00	0.00	0.00	0	0.00	1	10.00
422495066	Baria para Launch ghat Road.	2.00	1.00	1.00	0.00	0.00	0.00	0	0.00	1	3.00
422495068	Karomtali Kali Mondir Road.	1.60	1.00	1.00	0.00	0.00	0.00	0	0.00	0	0.00
422495069	Kathal Tali para Road.	1.50	1.80	1.80	0.00	0.00	0.00	0	0.00	0	0.00
422495070	Panirchara to Baroghar para Road.	1.70	1.80	1.80	0.00	0.00	0.00	1	10.00	0	0.00
422495071	Puichora Pashim para Road.	2.00	0.40	0.40	0.00	0.00	0.00	0	0.00	0	0.00
422495072	Pnichora Shasan Ghat Road.	1.50	0.30	0.30	0.00	0.00	0.00	0	0.00	0	0.00
422495073	Mazerpara to Baniakata Road.	1.50	0.25	0.25	0.00	0.00	0.00	0	0.00	0	0.00
422495074	Razurghona to Uttarpara Road.	1.50	0.30	0.30	0.00	0.00	0.00	0	0.00	0	0.00
422495075	Raznar ghona to Dakhinpara Road.	1.50	1.00	1.00	0.00	0.00	0.00	0	0.00	0	0.00

BASIC INFORMATION OF ROAD

DIVISION : CHITTAGONG

DISTRICT : COX'S BAZAR

ROAD CODE	ROAD NAME	CREST WIDTH (m)	TOTAL LENGTH (Km)	SURFACE TYPE-WISE BREAK-UP (Km)				STRUCTURE		EXISTING GAP	
				EARTHEN	FLEXIBLE PAVEMENT (BC)	BRICK PAVEMENT (WBM/HBB/BFS)	RIGID PAVEMENT (CC/RCC)	NUMBER	SPAN (m)	NUMBER	SPAN (m)
1	2	3	4	5	6	7	8	9	10	11	12
422495076	Keromtoli Pry. School Road.	2.00	0.40	0.40	0.00	0.00	0.00	0	0.00	0	0.00
422495077	Noyapara uttar khali para Road.	1.50	1.50	1.50	0.00	0.00	0.00	0	0.00	0	0.00
422495079	Mohorakhata Road.	2.00	1.00	1.00	0.00	0.00	0.00	0	0.00	2	6.00
422495081	Adinath pry. School to Tali para Road.	2.20	1.00	0.79	0.00	0.21	0.00	2	6.80	0	0.00
422495082	Kalalia para to Dakhin Khal Road.	1.50	1.00	0.70	0.00	0.30	0.00	2	7.50	0	0.00
422495083	Duchakata to Samchuri Khal Road.	1.50	0.50	0.50	0.00	0.00	0.00	0	0.00	1	10.00
422495084	Chottomoheskhalhi Shipahirpara (Pry. School) Road.	1.50	1.50	1.50	0.00	0.00	0.00	2	17.00	0	0.00
422495085	Boruniaghat road.	1.30	0.50	0.50	0.00	0.00	0.00	0	0.00	0	0.00
422495086	Mogpara to Ahammodia kata ghat Road.	1.80	1.00	1.00	0.00	0.00	0.00	0	0.00	1	10.00
422495088	Kutumjoom Gorostan Road.	1.50	1.00	1.00	0.00	0.00	0.00	0	0.00	1	1.80
422495089	Diatali Road.	2.00	2.00	2.00	0.00	0.00	0.00	0	0.00	1	1.80
422495090	Meheria Para Road.	1.50	1.50	0.50	0.00	1.00	0.00	0	0.00	2	6.00
422495091	Kutubjoom Khondoder para Road.	1.60	1.25	1.25	0.00	0.00	0.00	1	2.50	1	2.50
422495092	Tazeakata Road.	1.80	1.00	1.00	0.00	0.00	0.00	0	0.00	1	1.80
422495094	Kayostopara Road.	1.80	0.70	0.70	0.00	0.00	0.00	0	0.00	0	0.00
422495095	Khuissarmar para Road.	2.00	0.75	0.75	0.00	0.00	0.00	0	0.00	0	0.00
422495096	Lomba Hydar para Road.	2.00	1.20	1.07	0.00	0.13	0.00	0	0.00	0	0.00
422495100	Uttar Ghona para Road.	2.20	1.10	1.10	0.00	0.00	0.00	0	0.00	2	3.60
422495104	Mobark Ali para Road.	2.20	1.20	1.20	0.00	0.00	0.00	1	2.00	0	0.00
422495105	Mosaruf Ali para Road.	1.10	1.10	0.36	0.00	0.74	0.00	0	0.00	1	1.80
422495106	Pahartali to Sukuria para road.	2.00	1.50	1.50	0.00	0.00	0.00	0	0.00	3	13.10
422495107	Bora Mogdail to Pahartoli Road.	2.00	1.00	1.00	0.00	0.00	0.00	0	0.00	1	6.10
422495108	Monshir Dail to Pahartoli Road.	2.10	1.00	1.00	0.00	0.00	0.00	1	6.00	0	0.00
422495117	Chotta Moheskhalhi Forest Office Road.	2.50	1.00	1.00	0.00	0.00	0.00	3	10.00	1	3.00
422495118	Pan Bazar road (K.M. Chara Union).	2.50	1.80	1.80	0.00	0.00	0.00	0	0.00	2	5.00
422495119	Kalazi para Road.	2.40	1.50	0.28	0.00	1.22	0.00	0	0.00	2	4.00
422495120	Keromtali Adhyamura para Road.	2.50	1.75	1.75	0.00	0.00	0.00	1	3.00	2	7.00
422495121	Hariar Chara Purbapara Road.	2.50	1.70	1.70	0.00	0.00	0.00	0	0.00	2	5.00
422495122	Shaker Mohammed kata Road.	2.50	0.50	0.50	0.00	0.00	0.00	0	0.00	2	6.00
422495123	Noyapara road	4.50	0.53	0.53	0.00	0.00	0.00	0	0.00	2	9.00
422495124	Debangapara-Chowchala road	2.00	4.50	4.50	0.00	0.00	0.00	2	19.00	2	9.50
422495125	Dakin- Dhalghat para road	2.00	0.50	0.50	0.00	0.00	0.00	0	0.00	2	6.00
422495126	Darga Ghona road	1.90	0.98	0.98	0.00	0.00	0.00	1	3.00	1	4.00
422495127	Mohammad Sha-ghona road	2.00	1.00	1.00	0.00	0.00	0.00	0	0.00	1	3.00
422495128	Nutun bazar to Kazibari road.	2.00	0.50	0.50	0.00	0.00	0.00	1	3.00	0	0.00
422495132	Mudir chara Umbumia para road	2.00	0.80	0.80	0.00	0.00	0.00	0	0.00	1	20.00
422495138	Chandakata -Mogkata road	2.50	0.50	0.50	0.00	0.00	0.00	0	0.00	1	4.00
422495139	Moddya-Ghatibanga road	2.00	0.80	0.80	0.00	0.00	0.00	1	4.00	0	0.00
422495140	Gorakghata- Shaplapur rd to Choto Moheshkhali Asrayan prokalpa road	4.00	0.50	0.50	0.00	0.00	0.00	0	0.00	0	0.00
422495141	Jhapua bazar- Ghat road	3.00	2.10	1.80	0.00	0.30	0.00	2	3.60	0	0.00
422495142	Jhapua Madrasha- Dhulur Baper bari road	2.90	2.00	2.00	0.00	0.00	0.00	0	0.00	0	0.00
422495143	Hoanak Dhalghatpara ghat road	2.50	1.50	1.50	0.00	0.00	0.00	0	0.00	0	0.00
422495144	Hoanak mainroad - Jamirkhali ghat road	2.50	1.50	1.50	0.00	0.00	0.00	0	0.00	0	0.00
422495145	Hoanak Rajuarghona-Dawanali road	2.50	1.50	1.50	0.00	0.00	0.00	0	0.00	0	0.00
422495146	Debangapara- Chowchala road	2.50	3.00	2.50	0.00	0.50	0.00	0	0.00	3	20.00
VILLAGE ROAD-B TOTAL: 112 Nos. Road			130.71	120.79	0.00	9.92	0.00	43	169.21	70	300.20
MOHESKHALI UPAZILA TOTAL: 140 Nos. Road			277.99	200.37	39.91	37.71	0.00	192	1363.95	133	1141.96

LEGEND

Administrative Boundary

- International Boundary
- District Boundary
- Upazila Boundary
- Union Boundary
- Municipal Boundary

Administrative HQs

- District HQ
- Upazila HQ
- ▲ Union HQ

Physical Infrastructures

- National Highways
- Regional Highways
- Zila Road
- Upazila Road (Pucca)
- Upazila Road (Katcha)
- Union Road (Pucca)
- Union Road (Katcha)
- Village Road A (Pucca)
- Village Road A (Katcha)
- Village Road B (Pucca)
- Village Road B (Katcha)
- Paurashava Road
- Railway Network
- Embankment
- Telecommunication line
- Power Transmission Line

Natural Features

- Wide River
- Water Bodies
- Sandy Area
- Khal
- Forest
- Hill

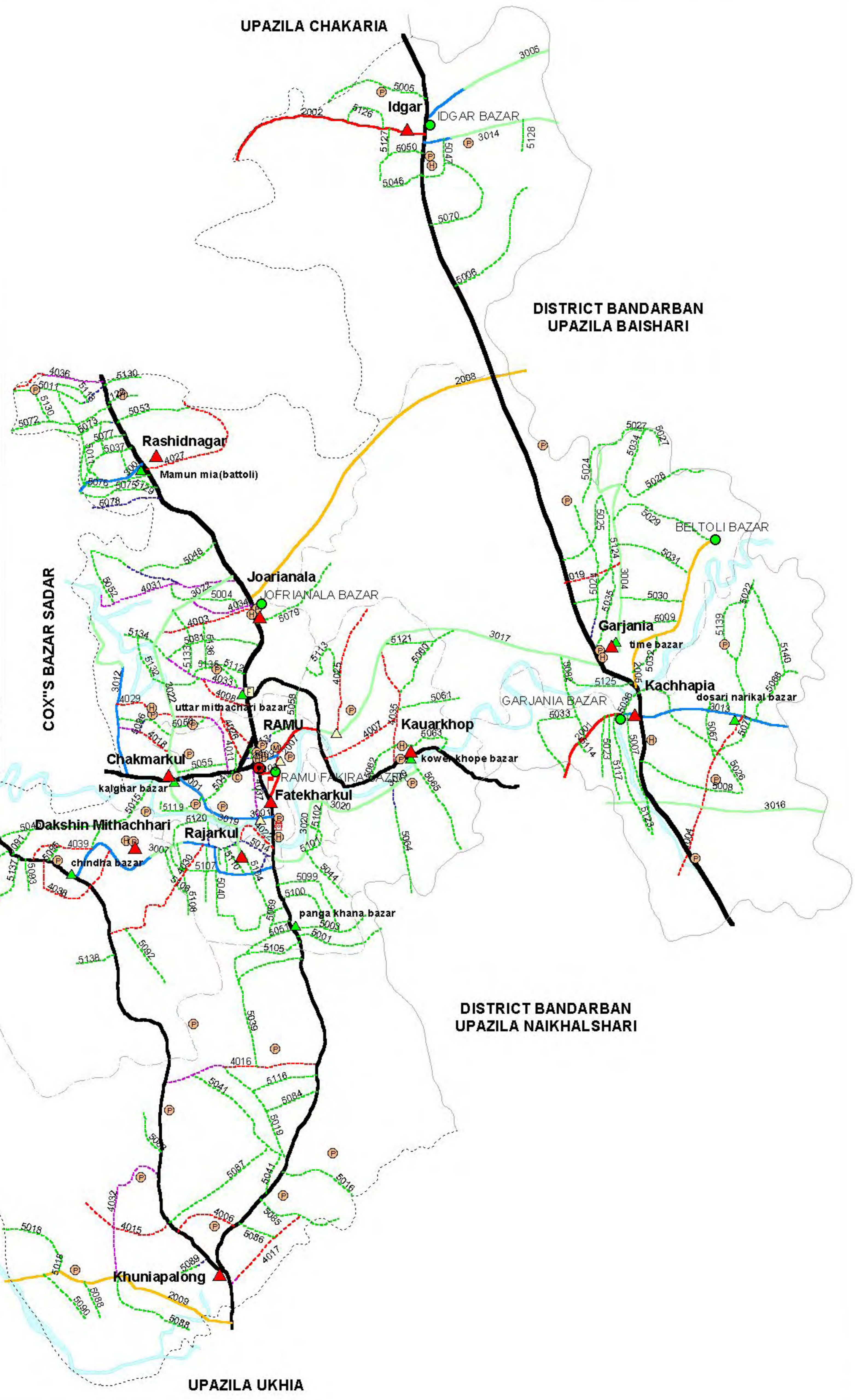
Socio-Economic Infrastructures

- Growth Centre
- ▲ Small Hat/Bazar
- Police Station
- Upazila Health Complex
- Family welfare Centre
- Community Clinic
- Post Office
- College
- High School
- Primary School
- Madrasa
- Mosque
- Ashrayan/Abasan
- Temple

Compiled from : LGED Upazila Base Maps 1994-95, Landsat TM 1999, GPS Survey 1999 and Field Checking in November 2004
 Projection : Lambert's Conformal Conic

PREPARED BY : GIS UNIT
 LOCAL GOVERNMENT ENGINEERING DEPARTMENT

ROAD MAP RAMU UPAZILA COX'S BAZAR DISTRICT



SCALE
 1 0 1 Kilometers
 R.F : 1 : 1,05,000

BASIC INFORMATION OF ROAD

DIVISION : CHITTAGONG

DISTRICT : COX'S BAZAR

ROAD CODE	ROAD NAME	CREST WIDTH (m)	TOTAL LENGTH (Km)	SURFACE TYPE-WISE BREAK-UP (Km)				STRUCTURE		EXISTING GAP	
				EARTHEN	FLEXIBLE PAVEMENT (BC)	BRICK PAVEMENT (WBM/HBB/BFS)	RIGID PAVEMENT (CC/RCC)	NUMBER	SPAN (m)	NUMBER	SPAN (m)
1	2	3	4	5	6	7	8	9	10	11	12

UPAZILA : RAMU

ROAD TYPE : UPAZILA ROAD

422662001	Garjanía Bazar- Naikongchari Road	5.60	2.21	0.00	0.70	1.51	0.00	6	126.40	0	0.00
422662002	Edgor Bazar-Idgaon Road.	5.50	5.21	0.00	0.00	5.21	0.00	17	65.20	0	0.00
422662003	Ramu - Fakira Bazar Road.	4.20	0.22	0.00	0.15	0.07	0.00	1	1.50	0	0.00
422662005	Beltali - Garjanía bazar Road	3.20	4.65	4.65	0.00	0.00	0.00	17	177.97	3	5.00
422662007	Fakirabazar Temuhnumi -Jadimura Road.	2.60	2.50	0.57	0.07	1.86	0.00	5	14.70	1	2.00
422662008	Joarianala Bazar - Bengdeba Baisari Bazar Road.	3.00	10.50	10.16	0.00	0.34	0.00	6	11.10	33	103.50
422662009	Himchari Marine Drive Road - Mariccha Bazar Road	3.00	5.00	5.00	0.00	0.00	0.00	12	103.00	7	20.00
UPAZILA ROAD TOTAL: 7 Nos. Road			30.29	20.38	0.92	8.99	0.00	64	499.87	44	130.50

ROAD TYPE : UNION ROAD

422663001	Officer Char - Lambaripara Road.	3.65	3.42	0.00	1.92	1.50	0.00	4	5.80	1	1.00
422663004	Garjanía U.P Office - Thimchari (Baisari) Road.	2.75	7.20	5.20	0.00	2.00	0.00	15	37.70	1	25.00
422663005	Idghar Bazar - Ranga Chari Road	2.15	3.75	2.75	0.00	1.00	0.00	7	29.50	0	0.00
422663007	Chainda - Rajarkul Road	3.50	8.50	0.00	1.90	6.60	0.00	16	66.50	0	0.00
422663008	Panirchara - Baruakhali Road	3.50	2.00	0.00	2.00	0.00	0.00	2	9.30	0	0.00
422663009	Ramu Chumahani-Fakira Bazar Road (Buddah Mondir road)	3.65	0.40	0.00	0.40	0.00	0.00	1	6.50	0	0.00
422663012	Chakmarkul - Montergoda(P.M Khali) Road.	3.05	6.00	2.70	0.00	3.30	0.00	6	16.90	5	8.50
422663013	Gorjanía Bazar - Dosori Road	2.85	4.00	0.00	0.00	4.00	0.00	10	15.00	1	1.00
422663014	Idghor bazar - Bowghat Road	3.50	4.00	3.47	0.00	0.54	0.00	8	10.60	2	52.00
422663016	Naikhangchari Hazipara B.D.R Camp Road	2.80	7.00	7.00	0.00	0.00	0.00	7	17.40	6	73.00
422663017	Ramu Ukhiyer ghona - Garjanía road.	3.20	10.72	10.72	0.00	0.00	0.00	17	27.90	18	78.00
422663019	Kalghar bazar -Rajarkul U P Road	3.00	4.25	3.50	0.00	0.75	0.00	2	4.00	5	128.00
422663020	Rajarkul u p Office-Shikalghat-Kawarkhope U P Road	3.00	8.41	7.20	0.00	1.21	0.00	4	34.50	8	156.50
422663022	Techipul - Joarianala bazar Road	2.50	7.85	7.05	0.00	0.80	0.00	12	83.40	2	5.00
UNION ROAD TOTAL: 14 Nos. Road			77.50	49.58	6.22	21.70	0.00	111	365.00	49	528.00

ROAD TYPE : VILLAGE ROAD-A

422664003	Joarianala Sowdagurpara Road	1.90	2.50	2.50	0.00	0.00	0.00	0	0.00	3	15.00
422664004	Kachapia - Moulabikata Road.	2.00	4.50	4.50	0.00	0.00	0.00	2	4.40	7	26.00
422664006	Dhechua Palong - baniapara Road	2.40	2.50	2.50	0.00	0.00	0.00	0	0.00	4	10.50
422664007	Kawarkhope - Jhananmora Road	1.90	2.00	2.00	0.00	0.00	0.00	3	10.20	2	2.00
422664008	Ramu Hossipital - Purbapara Road	1.60	1.50	1.50	0.00	0.00	0.00	1	1.50	2	7.00
422664011	Ramu collage - Chalanipara Road	3.65	2.20	0.70	0.00	1.50	0.00	5	25.90	0	0.00
422664015	Rabeta Hospital - Dhoapalong Road	3.00	2.00	1.85	0.00	0.15	0.00	3	9.70	0	0.00
422664016	Arakan road - Tulabagan Road.	2.50	6.00	3.85	0.00	2.15	0.00	9	30.96	3	10.00
422664017	Dhachuapalong - East Mug char Road	2.20	4.00	3.80	0.00	0.20	0.00	3	8.00	3	14.50
422664018	Banikpara - Jarailtali Road	2.50	2.00	1.50	0.00	0.50	0.00	3	6.10	1	1.50
422664019	Jum chari - Maricha Road	2.00	2.00	2.00	0.00	0.00	0.00	0	0.00	3	15.50
422664025	Ukhiarghona - Pry. School Road	2.60	4.00	4.00	0.00	0.00	0.00	0	0.00	6	34.50
422664026	Doanapara Road	2.80	1.90	0.88	0.00	1.03	0.00	4	13.40	3	19.50
422664027	Panerchara - Horitala Road	2.50	5.00	5.00	0.00	0.00	0.00	2	3.60	2	9.50
422664028	Rahmania madrasha - Pachim merongloa uttarpara Road	3.00	1.55	0.10	0.58	0.87	0.00	6	13.90	0	0.00
422664029	Srimura - Purba Mohammadpur Road	3.00	1.00	1.00	0.00	0.00	0.00	1	2.00	1	3.50
422664030	Panerchara - Rajarkul Road	2.50	4.00	4.00	0.00	0.00	0.00	2	28.00	2	50.00
422664031	Joarianala - Nandhakali Road	3.15	3.80	0.20	0.00	3.60	0.00	11	23.10	0	0.00
422664032	Dhoapalong- Goaliapalong pry.School Road	3.00	3.40	0.00	0.00	3.40	0.00	13	28.70	0	0.00
422664033	Uttarmithachari - Pachim Nonachari Road.	3.80	4.28	0.10	1.20	2.98	0.00	17	30.10	2	37.00
422664034	Pachim Joarianala cyclone shelter connecting Road	3.55	1.65	0.35	0.00	1.30	0.00	2	3.50	0	0.00
422664035	Kowerkope Main Road	3.00	2.90	2.90	0.00	0.00	0.00	8	23.90	2	3.50

BASIC INFORMATION OF ROAD

DIVISION : CHITTAGONG

DISTRICT : COX'S BAZAR

ROAD CODE	ROAD NAME	CREST WIDTH (m)	TOTAL LENGTH (Km)	SURFACE TYPE-WISE BREAK-UP (Km)				STRUCTURE		EXISTING GAP		
				EARTHEN	FLEXIBLE PAVEMENT (BC)	BRICK PAVEMENT (WBM/HBB/BFS)	RIGID PAVEMENT (CC/RCC)	NUMBER	SPAN (m)	NUMBER	SPAN (m)	
1	2	3	4	5	6	7	8	9	10	11	12	
422664036	Farid Ahamed Road	3.00	2.35	0.00	0.75	1.60	0.00	10	13.80	0	0.00	
422664037	Jarina Pukur- Asurghat Road	3.00	1.56	0.20	0.09	1.27	0.00	10	16.40	0	0.00	
422664038	SamitiPara Road	2.00	2.50	2.50	0.00	0.00	0.00	0	0.00	4	34.00	
422664039	South Mithachari - Charpara Road	1.80	3.75	3.75	0.00	0.00	0.00	0	0.00	0	0.00	
VILLAGE ROAD-A TOTAL: 26 Nos. Road				74.84	51.68	2.62	20.55	0.00	115	297.16	50	293.50

ROAD TYPE : VILLAGE ROAD-B

422665001	Fakira Mora Para Road	1.50	2.00	2.00	0.00	0.00	0.00	0	0.00	2	4.50
422665003	Rajarkul - Sonai Chari Road	1.70	2.00	2.00	0.00	0.00	0.00	1	35.00	3	9.50
422665004	Bhara Chara Para Road	1.80	2.00	1.75	0.00	0.25	0.00	2	3.50	1	1.00
422665005	Idghar - Hasna Kata Road	2.00	3.00	3.00	0.00	0.00	0.00	5	3.00	3	12.00
422665006	Suja- Baiddyapara Road.	1.80	3.00	3.00	0.00	0.00	0.00	1	1.50	3	19.00
422665007	Garjania Bazar - Bara Jungchari Road.	2.20	4.25	4.25	0.00	0.00	0.00	3	16.70	0	0.00
422665008	Suja - Magerghat Road.	2.00	3.00	3.00	0.00	0.00	0.00	0	0.00	4	15.00
422665009	Bumangkhil -Jouspara Road.	2.90	2.00	2.00	0.00	0.00	0.00	7	7.00	0	0.00
422665011	RHD - Kahatiapara Road(Khalekkuzzaman Road)	2.00	4.18	2.34	0.00	1.84	0.00	9	18.80	3	14.00
422665013	Narikal Bagan - Purba Marangloa Road	2.10	0.61	0.61	0.00	0.00	0.00	1	1.50	3	4.50
422665014	Rajarkul Main Road - Dayangpara Road	2.70	1.30	1.30	0.00	0.00	0.00	1	10.00	2	6.00
422665015	South Mithachari - Sikderpara Road	2.00	3.00	3.00	0.00	0.00	0.00	0	0.00	5	13.00
422665016	Dariardighi school - East Mag char Road.	2.20	1.50	1.50	0.00	0.00	0.00	0	0.00	3	20.00
422665018	Ferighat - Karachipara Road	2.00	3.00	3.00	0.00	0.00	0.00	0	0.00	4	15.00
422665019	Arakan Road - Dhechua Palong Tulabagan Road.	2.00	3.00	3.00	0.00	0.00	0.00	0	0.00	4	12.00
422665021	Sipahipara - Arakan Road.	3.65	0.35	0.00	0.00	0.35	0.00	1	0.90	0	0.00
422665022	Dochari Ghillatali Road.	3.50	3.00	3.00	0.00	0.00	0.00	3	9.90	7	164.50
422665023	Tulatali mosque - Bakkhali Road	1.50	1.50	1.50	0.00	0.00	0.00	6	6.50	2	16.00
422665024	Suza Uttar Bara Bill Road	3.50	7.00	6.75	0.00	0.25	0.00	5	47.60	5	12.50
422665025	Naju Matbarpara - Radio Burja Road.	1.50	2.00	2.00	0.00	0.00	0.00	0	0.00	3	7.50
422665026	Dochari Bazar - Sukmania Chota Jungchari Road	2.00	6.00	6.00	0.00	0.00	0.00	5	5.60	1	2.00
422665027	Thoangar Kata - Shiapara Road	2.00	6.00	6.00	0.00	0.00	0.00	0	0.00	3	21.50
422665028	Thim Chari - Rabbar Bagan Road.	3.00	4.00	4.00	0.00	0.00	0.00	0	0.00	5	12.50
422665029	Beitali - Thim Chari Road	3.00	5.00	5.00	0.00	0.00	0.00	0	0.00	5	10.50
422665030	Majirkata - Jahajpara Road	2.10	3.50	3.50	0.00	0.00	0.00	0	0.00	2	8.00
422665031	Fatemura - Jahajpara Road.	2.10	2.00	2.00	0.00	0.00	0.00	0	0.00	3	16.00
422665032	Bomangkhil - Majirkata Road	2.10	2.00	2.00	0.00	0.00	0.00	7	7.00	0	0.00
422665033	Fakrikata - Thitarpara Road.	3.50	3.00	3.00	0.00	0.00	0.00	0	0.00	5	18.50
422665034	Thimchari - Gonarpara Road.	3.00	3.00	3.00	0.00	0.00	0.00	0	0.00	4	22.00
422665035	Garjaniakhal - Mokterghona Road	3.00	3.00	3.00	0.00	0.00	0.00	0	0.00	3	10.00
422665036	Fakrikata - Titarpara Road	3.00	1.50	1.50	0.00	0.00	0.00	1	2.00	4	7.00
422665037	Dhalirchara Road.	2.50	1.80	1.80	0.00	0.00	0.00	0	0.00	2	45.00
422665039	Old Arakan - Kalarpara Road.	2.10	4.00	4.00	0.00	0.00	0.00	0	0.00	4	18.00
422665040	Kattulia para Road	2.00	2.30	2.30	0.00	0.00	0.00	1	15.00	2	28.00
422665041	Kachubania Road	2.00	5.40	5.40	0.00	0.00	0.00	3	34.10	7	41.50
422665042	Amtaliapara Road	2.70	1.00	0.00	0.00	1.00	0.00	2	2.90	0	0.00
422665043	Dakkindwip fatekarkul - Rajarkul Road.	2.50	0.50	0.00	0.00	0.50	0.00	1	1.30	0	0.00
422665044	Laikhamura Road	2.10	2.00	2.00	0.00	0.00	0.00	0	0.00	3	40.00
422665045	Kaimbergona Road	2.00	3.50	3.50	0.00	0.00	0.00	0	0.00	4	41.00
422665046	Shah suja - Thuterbil Road.	2.10	1.70	1.70	0.00	0.00	0.00	1	2.00	3	20.50
422665047	Shah suja - Konarpara Road.	2.30	2.00	2.00	0.00	0.00	0.00	1	1.00	4	36.50
422665048	Joarianala classter vill. - Nandhakhali napetargona Road.	3.00	3.50	1.50	0.00	2.00	0.00	1	2.30	0	0.00
422665049	Lambaripara - Malipara Road.	2.50	1.00	1.00	0.00	0.00	0.00	3	4.20	1	1.00
422665050	Idgar primary school - Thutarbil Road.	2.50	2.00	2.00	0.00	0.00	0.00	2	8.00	1	10.00
422665051	Tutungarchara - Madrasha Road.	1.90	1.00	1.00	0.00	0.00	0.00	1	12.00	1	2.00
422665052	Nondakhali - Murapara Road.	2.30	4.00	2.00	0.00	2.00	0.00	2	13.00	3	7.00
422665053	Panirchara garrage - Athalir ghona Road.	2.30	2.00	2.00	0.00	0.00	0.00	2	6.30	0	0.00
422665054	Gonar para Road.	2.10	1.50	1.50	0.00	0.00	0.00	0	0.00	3	17.00

BASIC INFORMATION OF ROAD

DIVISION : CHITTAGONG

DISTRICT : COX'S BAZAR

ROAD CODE	ROAD NAME	CREST WIDTH (m)	TOTAL LENGTH (Km)	SURFACE TYPE-WISE BREAK-UP (Km)				STRUCTURE		EXISTING GAP	
				EARTHEN	FLEXIBLE PAVEMENT (BC)	BRICK PAVEMENT (WBM/HBB/BFS)	RIGID PAVEMENT (CC/RCC)	NUMBER	SPAN (m)	NUMBER	SPAN (m)
1	2	3	4	5	6	7	8	9	10	11	12
422665055	Farikul mosque - Mohammedpur Road.	2.80	0.82	0.82	0.00	0.00	0.00	1	1.00	1	1.00
422665056	Purba Mohammedpur - Banikpara Road.	3.10	0.65	0.65	0.00	0.00	0.00	2	4.40	1	1.00
422665057	Ramu college shatghariapara Road.	3.00	0.40	0.40	0.00	0.00	0.00	3	2.70	0	0.00
422665058	Hightopi - Lad ukhiyarghona Road.	2.00	1.10	1.10	0.00	0.00	0.00	0	0.00	1	8.00
422665059	Buddist temple Merongloa Road.	2.00	0.57	0.57	0.00	0.00	0.00	0	0.00	1	1.00
422665060	Lamar para Madrasha - Gudam kata Road.	2.80	3.00	3.00	0.00	0.00	0.00	1	1.00	5	12.00
422665061	Lamarpara - Kalargona forest office Road.	2.10	2.00	2.00	0.00	0.00	0.00	0	0.00	4	7.50
422665062	Hakim Rakima high school - Dabarcol Road.	2.30	1.00	1.00	0.00	0.00	0.00	0	0.00	1	3.50
422665063	Siddik molubikata - Hasina baper kata Road	2.50	3.00	3.00	0.00	0.00	0.00	1	1.20	3	5.50
422665064	Kowarkope - Sonaichari hill Road.	2.70	2.50	2.00	0.00	0.50	0.00	2	1.50	6	12.00
422665065	Purba manirghil - Kilpara Road.	2.00	2.50	2.50	0.00	0.00	0.00	0	0.00	4	14.00
422665066	Dosori cyclone shelter - Lamarkhamar Road	2.00	1.50	1.50	0.00	0.00	0.00	0	0.00	6	173.00
422665067	Taltola - Shankula Road.	2.00	0.60	0.60	0.00	0.00	0.00	0	0.00	2	3.50
422665069	East katulia Road	1.50	1.00	1.00	0.00	0.00	0.00	0	0.00	2	12.00
422665070	Konarpara - Shojip kata Road.	1.80	3.00	3.00	0.00	0.00	0.00	0	0.00	4	29.00
422665071	Dosori purba para - Sukmania Road.	1.50	1.00	1.00	0.00	0.00	0.00	0	0.00	1	5.00
422665072	R&H Road - Kaelirpool Rd.	1.80	3.00	3.00	0.00	0.00	0.00	0	0.00	2	9.50
422665073	Nasira para cyclone centre - Dhairchara Road	1.80	2.10	1.95	0.00	0.15	0.00	2	7.30	2	12.50
422665074	Shivcckhola - Nasira para Road.	1.80	1.20	1.20	0.00	0.00	0.00	0	0.00	1	9.00
422665075	Panirchara - Murapara Road.	1.60	3.00	3.00	0.00	0.00	0.00	0	0.00	5	16.50
422665076	Mamun mia bazar - Murapara Road.	1.50	2.00	2.00	0.00	0.00	0.00	0	0.00	3	15.50
422665077	R&H Road - BoradhaliChara Road	2.50	1.80	1.80	0.00	0.00	0.00	0	0.00	2	45.00
422665078	R&H Road - Ultakhali Road	3.30	2.70	0.55	0.00	2.15	0.00	5	7.20	1	12.00
422665079	Joarianala bazar - Mitarchara Road	1.80	2.30	2.30	0.00	0.00	0.00	0	0.00	3	17.00
422665081	R&H Road - East nonachari Road.	2.80	2.50	2.50	0.00	0.00	0.00	1	2.00	3	10.50
422665082	Khalika mura - Khazibeel Dinger char Road.	1.90	2.00	2.00	0.00	0.00	0.00	0	0.00	3	16.50
422665083	Taknaf Rd. - Chabighona Road.	2.50	1.50	1.50	0.00	0.00	0.00	6	6.40	0	0.00
422665084	Arakan Rd. - Tarabaniachara Road.	1.80	1.25	1.25	0.00	0.00	0.00	0	0.00	3	20.50
422665085	Dariardighi - Mogchar Road.	1.80	2.75	2.75	0.00	0.00	0.00	4	7.80	1	18.00
422665086	Arkan Rd. - Jomkata Road	1.70	1.50	1.50	0.00	0.00	0.00	0	0.00	1	12.00
422665087	Teknaf Road- Kampania Road.	2.00	3.00	3.00	0.00	0.00	0.00	0	0.00	3	42.00
422665088	Goaliapalang Pry. school - Fareghat Road.	2.00	1.25	1.25	0.00	0.00	0.00	0	0.00	3	10.00
422665089	Dhoapalang - Dhechoa palang Road.	2.50	1.00	0.50	0.00	0.50	0.00	1	0.60	1	2.00
422665090	Pacher dwip Road-Goaliapalong Road	1.50	1.80	1.80	0.00	0.00	0.00	0	0.00	2	30.00
422665091	Arkan Rd. - Rousan Ali Pry. school Road.	1.60	1.00	1.00	0.00	0.00	0.00	0	0.00	1	13.50
422665092	Panerchara Rd. - Khoruliachar Road.	4.50	2.00	2.00	0.00	0.00	0.00	2	5.00	1	3.00
422665093	Nijerpara Road	1.30	0.50	0.50	0.00	0.00	0.00	0	0.00	1	2.00
422665094	Jhonu matberpara - Mogpara Road.	1.90	1.00	1.00	0.00	0.00	0.00	0	0.00	1	2.00
422665095	Teknaf Road - Mogpara Road	1.70	1.10	1.10	0.00	0.00	0.00	0	0.00	1	3.00
422665096	Zaraitali - Purbo Mohammedpur Road.	3.00	2.30	2.00	0.00	0.30	0.00	0	0.00	4	12.00
422665097	Sha Mohammeder para - Naiapara Road	2.00	1.00	0.80	0.00	0.20	0.00	0	0.00	2	7.00
422665098	Malipara - Matber para Road.	2.00	1.00	1.00	0.00	0.00	0.00	2	3.60	0	0.00
422665099	Charpara Road	1.70	2.00	2.00	0.00	0.00	0.00	3	1.80	1	2.00
422665100	Arkan Rd. - Napiterkata Road.	1.50	1.00	1.00	0.00	0.00	0.00	0	0.00	2	4.00
422665101	TatulTala- Hazi para Road	1.90	1.70	1.70	0.00	0.00	0.00	0	0.00	1	3.00
422665102	East duip Fathekarkul Road.	2.00	1.50	1.50	0.00	0.00	0.00	0	0.00	1	2.50
422665103	Bodler halader Road	1.50	0.50	0.50	0.00	0.00	0.00	0	0.00	1	1.00
422665104	Kattalia diayapara Road.	1.60	0.90	0.90	0.00	0.00	0.00	0	0.00	1	5.00
422665105	Arkan Rd. -villagerpara Road	2.00	2.80	2.80	0.00	0.00	0.00	1	0.90	2	4.50
422665106	Moulabipara Road	1.50	1.20	1.20	0.00	0.00	0.00	0	0.00	2	5.00
422665107	East halderkul - FWC Road.	1.60	1.50	1.50	0.00	0.00	0.00	2	1.80	1	2.00
422665108	Halderkul - Parteli Road	1.50	2.00	2.00	0.00	0.00	0.00	0	0.00	2	17.00
422665109	Sikdarpara - Khatakhali Road.	1.60	1.10	1.10	0.00	0.00	0.00	0	0.00	1	2.50
422665110	Garur halderkul Road	1.80	1.00	1.00	0.00	0.00	0.00	0	0.00	1	2.00
422665111	Halderkul Madrasha - Bakkhali Road	1.70	0.80	0.50	0.00	0.30	0.00	0	0.00	0	0.00
422665112	Paharia para Road.	1.70	1.52	1.52	0.00	0.00	0.00	0	0.00	2	8.00
422665113	Tailla Para Road	1.50	2.50	2.50	0.00	0.00	0.00	2	1.80	3	27.00

BASIC INFORMATION OF ROAD

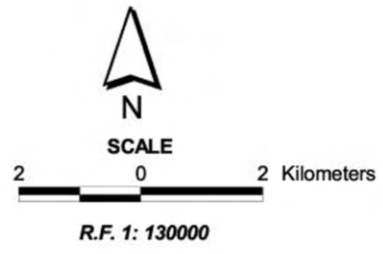
DIVISION : CHITTAGONG

DISTRICT : COX'S BAZAR

ROAD CODE	ROAD NAME	CREST WIDTH (m)	TOTAL LENGTH (Km)	SURFACE TYPE-WISE BREAKE-UP (Km)				STRUCTURE		EXISTING GAP		
				EARTHEN	FLEXIBLE PAVEMENT (BC)	BRICK PAVEMENT (WBM/HBB/BFS)	RIGID PAVEMENT (CC/RCC)	NUMBER	SPAN (m)	NUMBER	SPAN (m)	
1	2	3	4	5	6	7	8	9	10	11	12	
422665114	Kaccapia Asrayan Road	2.50	0.30	0.30	0.00	0.00	0.00	1	0.60	0	0.00	
422665115	Panirchara Garrage to Nasira Para Abdul Gani Road	2.00	0.96	0.96	0.00	0.00	0.00	3	11.10	2	2.00	
422665116	Arakan Road (Thoaingerkata -Kachubunia) Road	1.90	2.50	2.50	0.00	0.00	0.00	0	0.00	4	17.00	
422665117	Fakkrikata- Bara jungchari Road	2.50	1.85	1.85	0.00	0.00	0.00	0	0.00	3	15.50	
422665118	Kademerpara Hatir pool - Khahatiapara Road	2.75	0.86	0.86	0.00	0.00	0.00	0	0.00	3	4.50	
422665119	Dakkin Chakmarkul- Lambaripara Road	2.50	1.50	1.50	0.00	0.00	0.00	0	0.00	2	3.00	
422665120	Hafezpara - Omkhali Road	2.50	1.20	1.20	0.00	0.00	0.00	1	2.50	2	2.50	
422665121	Ukhiyagona Miajipara Road	2.00	1.00	1.00	0.00	0.00	0.00	0	0.00	2	14.00	
422665122	Dalirchara Abasan Road	2.50	1.00	1.00	0.00	0.00	0.00	0	0.00	1	1.00	
422665123	Garjania Bazar Steel Bridge - Bara Jungchari Road	2.50	2.00	2.00	0.00	0.00	0.00	0	0.00	8	8.00	
422665124	Thongerkata-East Jumchari Road	2.00	2.00	2.00	0.00	0.00	0.00	0	0.00	5	19.00	
422665125	Juja - Pachim bomangkhil Road	2.00	0.90	0.90	0.00	0.00	0.00	0	0.00	4	7.50	
422665126	Kuddus miar jum -Dunchakata Road	2.00	1.25	1.25	0.00	0.00	0.00	4	1.65	5	9.50	
422665127	Dumchakata -Tutar beel Road	1.90	1.20	1.20	0.00	0.00	0.00	0	0.00	4	48.00	
422665128	Bowghat - Nayapara Road	2.00	1.80	1.80	0.00	0.00	0.00	1	2.50	2	4.50	
422665129	Jati road -Sukur shops Road	1.90	1.40	1.40	0.00	0.00	0.00	0	0.00	5	8.50	
422665130	Sandip para - Mugpara Farid ahmad Road	2.00	1.00	1.00	0.00	0.00	0.00	0	0.00	3	4.50	
422665131	Uttar Khatiapara Molovi Yosuf Road	1.90	1.10	1.10	0.00	0.00	0.00	0	0.00	3	7.00	
422665132	Dakhan para -West Nonachari Road	2.00	1.50	1.50	0.00	0.00	0.00	0	0.00	3	7.50	
422665133	Middle Nonachari Battala -Konarpara Road	2.00	1.25	1.25	0.00	0.00	0.00	0	0.00	3	7.50	
422665134	Uttarpara H/O Golam hossain- Abul hossain shop Road	2.10	2.00	2.00	0.00	0.00	0.00	0	0.00	3	8.50	
422665135	Uttar mithachari Road	3.66	1.00	0.00	0.00	1.00	0.00	2	10.00	0	0.00	
422665136	East Nonachari-Uttarmithachari Road	3.00	1.25	1.25	0.00	0.00	0.00	3	9.40	1	8.00	
422665137	Fakiramura-Himchari Road	2.50	3.50	3.50	0.00	0.00	0.00	0	0.00	7	21.50	
422665138	Paner chara - Sheapara Road	2.00	2.00	2.00	0.00	0.00	0.00	0	0.00	4	15.50	
422665139	Shibatali Road	2.00	1.80	1.80	0.00	0.00	0.00	0	0.00	3	10.00	
422665140	Kaccpia-murapara Road	2.00	1.50	1.50	0.00	0.00	0.00	0	0.00	3	9.00	
VILLAGE ROAD-B TOTAL: 132 Nos. Road				262.72	249.43	0.00	13.29	0.00	134	374.35	328	1759.50
RAMU UPAZILA TOTAL: 179 Nos. Road				445.34	371.07	9.76	64.52	0.00	424	1536.38	471	2711.50



LEGEND	
Administrative Boundary	
—	International Boundary
---	District Boundary
.....	Upazila Boundary
-----	Union Boundary
.....	Municipal Boundary
Administrative HQs	
■	District HQ
●	Upazila HQ
▲	Union HQ
Physical Infrastructures	
—	National Highways
—	Regional Highways
—	Zila Road
—	Upazila Road (Pucca)
—	Upazila Road (Katcha)
—	Union Road (Pucca)
—	Union Road (Katcha)
—	Village Road A (Pucca)
—	Village Road A (Katcha)
—	Village Road B (Pucca)
—	Village Road B (Katcha)
—	Paurashava Road
—	Railway Network
—	Embankment
—	Telecommunication Line
—	Power Transmission Line
Natural Features	
—	Wide River
—	Water Bodies
—	Sandy Area
—	Khal
—	Forest
—	Hill
Socio-Economic Infrastructures	
●	Growth Centre
▲	Small Hat/Bazar
■	Police Station
⊕	Upazila Health Complex
⊕	Family welfare Centre
⊕	Community Clinic
⊕	Post Office
⊕	College
⊕	High School
⊕	Primary School
⊕	Madrassa
⊕	Moshray/Abasan
⊕	Temple



BASIC INFORMATION OF ROAD

DIVISION : CHITTAGONG

DISTRICT : COX'S BAZAR

ROAD CODE	ROAD NAME	CREST WIDTH (m)	TOTAL LENGTH (Km)	SURFACE TYPE-WISE BREAK-UP (Km)				STRUCTURE		EXISTING GAP	
				EARTHEN	FLEXIBLE PAVEMENT (BC)	BRICK PAVEMENT (WBM/HBB/BFS)	RIGID PAVEMENT (CC/RCC)	NUMBER	SPAN (m)	NUMBER	SPAN (m)
1	2	3	4	5	6	7	8	9	10	11	12

UPAZILA : TEKNAF

ROAD TYPE : UPAZILA ROAD

422902001	Whykong G.C-Marin drive Road via Samlapur G C	4.00	10.00	3.50	2.40	4.10	0.00	43	127.78	0	0.00
422902002	Teknaf Bus Station - Shamlapur Road.	2.89	30.36	21.03	5.36	3.97	0.00	40	145.83	121	787.30
422902005	Teknaf Kachuboni -Subrang Noapara Bazar Road	5.00	6.70	5.00	0.90	0.80	0.00	6	9.60	0	0.00
422902006	Teknaf Moulavi Para -Subrang- Noapara road(via Acherbonia)	3.05	5.55	2.45	0.95	2.15	0.00	8	37.70	0	0.00
422902008	Tkenaf Bazar-Khangar Dail Sharif Bari Road	4.00	4.50	0.00	4.50	0.00	0.00	0	0.00	0	0.00
UPAZILA ROAD TOTAL: 5 Nos. Road			57.11	31.98	14.11	11.02	0.00	97	320.91	121	787.30

ROAD TYPE : UNION ROAD

422903002	Nilla Baharchar road	3.05	8.50	5.00	2.44	1.07	0.00	8	14.60	0	0.00
422903005	Subrang U P office -Panchari para road	3.00	2.80	0.50	0.00	2.30	0.00	4	6.00	0	0.00
422903006	Subrang U p office -Noapara Bazar Road	3.00	1.75	1.55	0.00	0.20	0.00	0	0.00	0	0.00
422903008	St. Martin East West road.	3.05	2.00	0.76	0.00	0.00	1.24	3	9.95	0	0.00
UNION ROAD TOTAL: 4 Nos. Road			15.05	7.81	2.44	3.57	1.24	15	30.55	0	0.00

ROAD TYPE : VILLAGE ROAD-A

422904001	Ulo Bunia Raod	4.00	2.40	0.85	0.00	1.55	0.00	2	4.60	0	0.00
422904002	Zimang Khali BDR Camp Road	4.00	2.10	1.57	0.00	0.53	0.00	2	4.00	0	0.00
422904003	Laturi Khola Road	4.00	2.52	1.95	0.00	0.57	0.00	2	6.20	4	11.00
422904004	RHD - Karang Khali Road	4.00	1.20	0.00	1.19	0.02	0.00	3	6.10	0	0.00
422904005	RHD - Ali Akbar Para Road	4.20	2.00	0.75	0.00	1.25	0.00	7	8.10	0	0.00
422904006	Lachu Prang Road	3.88	2.75	2.36	0.00	0.39	0.00	3	10.80	0	0.00
422904007	RHD Rangli khali Road	4.60	2.50	0.00	0.80	1.70	0.00	4	8.11	1	1.00
422904008	Uttar Noa Para bahar chara road	3.60	4.80	2.60	0.00	2.20	0.00	3	6.10	1	2.00
422904009	RHD - Moheskhalia para road	3.00	2.00	1.09	0.00	0.91	0.00	7	8.20	0	0.00
422904010	RHD - Wohabrang village road.	3.80	1.50	1.00	0.00	0.50	0.00	2	6.90	0	0.00
422904011	Moheskhalia para sea beach Rd.- Mondar Dail Rd.	4.00	3.40	3.40	0.00	0.00	0.00	1	1.00	0	0.00
422904012	Bara Habirpara - Kochubania Rd.	3.00	1.40	0.80	0.00	0.60	0.00	0	0.00	2	3.00
422904013	Subrang - Mondardail Rd.(Hadur Chara Road)	3.00	1.80	0.00	0.00	1.80	0.00	1	3.00	0	0.00
422904014	Mondar Dail Madrasha - Sagarpar Rd.	3.00	1.40	0.60	0.00	0.80	0.00	1	8.00	0	0.00
422904015	Mondar Dail Noa para bazar Rd.	3.00	3.00	3.00	0.00	0.00	0.00	0	0.00	0	0.00
422904016	Noapara Bazar- South Noapara gowla para Rd.	3.00	1.10	1.10	0.00	0.00	0.00	1	1.00	1	1.00
422904017	Shah Parirdip. - Danger para Rd.	4.00	1.80	1.80	0.00	0.00	0.00	2	4.00	0	0.00
422904018	Nilla R & H - Nilla Bazar Road.	5.80	1.78	0.00	1.47	0.31	0.00	4	4.24	0	0.00
422904019	Nillah Darga-Ali khali road.	4.00	4.60	0.00	1.48	3.12	0.00	13	35.56	0	0.00
422904020	Amtoli -Whykong road.	3.60	4.00	3.80	0.00	0.20	0.00	2	2.00	1	2.00
422904022	Shah Parir Dip GC- Beach Road	4.80	2.00	0.20	0.00	1.80	0.00	5	5.70	0	0.00
422904023	Natun Pallan Para Road	3.80	3.40	3.04	0.00	0.36	0.00	9	16.40	1	2.00
422904024	Sabrang Pandal para North Achar bonia raod	3.00	1.40	1.40	0.00	0.00	0.00	0	0.00	2	2.00
422904025	KochubaniaSea beach road.	4.00	1.95	0.75	1.20	0.00	0.00	7	10.20	0	0.00
422904026	Shah Parirdip Jaliapara Rd.	3.00	0.90	0.90	0.00	0.00	0.00	0	0.00	4	8.00
422904027	South Achar bonia new Mosque -Wapridia -Al-Haz WaliAhmed guda road	4.20	3.00	2.90	0.00	0.10	0.00	0	0.00	0	0.00
422904028	Subrang Dighaliar bill -Wapda Beri Bandh 4 nos Sluice Road	4.20	3.00	3.00	0.00	0.00	0.00	0	0.00	3	30.00
422904029	Subrang Al-Haz Ali - Al-Haz Wali Wapridia gowdon Rd	4.20	3.00	3.00	0.00	0.00	0.00	0	0.00	3	18.00
422904030	South Shikdar para - Khurer mukh Beri Bandh road	4.20	1.50	1.50	0.00	0.00	0.00	0	0.00	2	8.00
422904031	Kanzor Para Karachi para Raikhong Rd	3.00	1.50	1.30	0.00	0.20	0.00	4	7.75	0	0.00
422904032	Shaha parir dip Uttar para Jalia para Embk road(via Zahed master Bari)	4.20	2.00	2.00	0.00	0.00	0.00	0	0.00	4	24.00
422904033	Shaha parir dip North South para jalia para wapda Embk Rd	3.00	2.50	2.50	0.00	0.00	0.00	0	0.00	7	20.00

BASIC INFORMATION OF ROAD

DIVISION : CHITTAGONG

DISTRICT : COX'S BAZAR

ROAD CODE	ROAD NAME	CREST WIDTH (m)	TOTAL LENGTH (Km)	SURFACE TYPE-WISE BREAK-UP (Km)				STRUCTURE		EXISTING GAP	
				EARTHEN	FLEXIBLE PAVEMENT (BC)	BRICK PAVEMENT (WBM/HBB/BFS)	RIGID PAVEMENT (CC/RCC)	NUMBER	SPAN (m)	NUMBER	SPAN (m)
1	2	3	4	5	6	7	8	9	10	11	12
422904034	St. Martin North South Road	4.00	1.75	1.51	0.00	0.00	0.24	2	3.80	0	0.00
422904035	Shah Parir dipNorth West Para - Bazar road(Via Hazi Para)	3.05	3.00	1.76	1.25	0.00	0.00	4	5.60	1	10.00
422904036	Noya para Embankment Road	3.00	1.35	1.10	0.00	0.25	0.00	0	0.00	2	9.00
422904037	Sabrang bazar - sagar par Road	4.00	1.90	0.70	0.00	1.20	0.00	4	12.55	0	0.00
422904038	Moheshkhali para sea beach - Langurbil Rd.	3.60	3.30	3.30	0.00	0.00	0.00	0	0.00	1	1.00
422904039	Teknaf Waliabad Al-Haz Wali Hafsa Panjakhana gowdarbil Rd.	2.80	2.00	2.00	0.00	0.00	0.00	0	0.00	2	6.30
422904040	Teknaf Sea Beach Road	5.00	3.50	0.03	2.40	1.07	0.00	8	14.10	0	0.00
VILLAGE ROAD-A TOTAL: 39 Nos. Road			91.00	59.55	9.78	21.43	0.24	103	204.01	42	158.30

ROAD TYPE : VILLAGE ROAD-B

422905001	Natmura para Rd.	4.20	0.45	0.45	0.00	0.00	0.00	1	1.82	0	0.00
422905002	Noa Bazar - Mina Bazar Rd.	2.40	0.70	0.50	0.00	0.20	0.00	2	4.00	0	0.00
422905003	Kharanga Gona Road	3.50	1.35	0.91	0.00	0.44	0.00	0	0.00	1	2.00
422905004	Satgoria para - Moheshkhali para pry. School Rd.	2.60	1.00	0.90	0.00	0.10	0.00	1	12.00	0	0.00
422905005	Kharankhali - Wapda Embankment Rd.	3.60	0.80	0.80	0.00	0.00	0.00	1	2.00	0	0.00
422905006	Nila - Moricha para Rd.	3.60	3.70	3.70	0.00	0.00	0.00	3	8.00	2	4.00
422905007	Nila - Bazar BDR Camp Rd.	3.00	0.40	0.00	0.00	0.40	0.00	2	1.20	0	0.00
422905008	Nila - Jamiruddin Mazi Rd.	3.00	0.32	0.00	0.00	0.32	0.00	1	1.00	0	0.00
422905009	Uluchamari Vill. Rd.	2.00	1.60	1.60	0.00	0.00	0.00	1	2.00	1	3.00
422905011	Ali Khali RHD - Wapda Embankment Rd.	2.50	1.00	1.00	0.00	0.00	0.00	0	0.00	0	0.00
422905012	Ladha Vill. Rd.	3.00	1.20	1.20	0.00	0.00	0.00	0	0.00	0	0.00
422905013	Goder Bill sea beach - Pallanpara Rd.	2.00	1.20	1.20	0.00	0.00	0.00	2	4.00	0	0.00
422905014	BDR BT. HQ. - Pallanpara Rd.	2.00	0.90	0.90	0.00	0.00	0.00	0	0.00	1	7.00
422905015	Dakhin - Langurbil - Mazer para Rd.	2.90	0.70	0.70	0.00	0.00	0.00	0	0.00	1	0.60
422905016	Dargar Chara - Sahagor par Rd.	3.00	1.00	1.00	0.00	0.00	0.00	0	0.00	3	5.00
422905017	Rajar Chara Forest Office - Sagarpar Rd.	3.00	0.80	0.80	0.00	0.00	0.00	0	0.00	2	5.00
422905018	Chak bazar Mosque - Dailpara Rd.	2.50	1.00	1.00	0.00	0.00	0.00	0	0.00	0	0.00
422905019	Noykhong para Rd.	3.00	0.60	0.60	0.00	0.00	0.00	0	0.00	2	3.00
422905020	Sea beach Rd. - Fathhelipara Vill. Rd.	3.00	1.00	1.00	0.00	0.00	0.00	1	5.00	1	1.00
422905021	Subrang- Sikder para Rd.	2.80	0.70	0.20	0.00	0.50	0.00	0	0.00	0	0.00
422905022	Subrang Kachubania - Puran para Rd.	3.60	1.50	1.50	0.00	0.00	0.00	1	1.80	0	0.00
422905023	Nilla Chowdrypara Road	3.60	1.00	0.40	0.00	0.60	0.00	1	0.60	0	0.00
422905025	Nilla Bazar- Follar Dail road.	4.00	1.25	0.00	1.25	0.00	0.00	0	0.00	0	0.00
422905026	Teknaf Aliabad-Godarbil road.	4.20	1.30	0.00	0.20	1.10	0.00	2	5.00	0	0.00
422905027	Kata Khali Road	3.00	0.52	0.52	0.00	0.00	0.00	2	2.60	0	0.00
422905028	Arakan - Wapda Emb Rd	2.60	1.25	0.72	0.00	0.53	0.00	0	0.00	0	0.00
422905029	Nilla (M) Fovest - Wapda Embankment	2.80	3.60	3.60	0.00	0.00	0.00	3	10.05	0	0.00
422905030	Nilla - Jalia Para Road	3.00	0.60	0.60	0.00	0.00	0.00	0	0.00	1	1.00
422905031	Teknaf - Dail Para Road	3.00	1.27	0.97	0.00	0.30	0.00	2	5.00	0	0.00
422905032	Teknaf -Bara Habir para Road	2.50	0.80	0.00	0.00	0.80	0.00	0	0.00	0	0.00
422905033	Nazirpara-Moulavipara road.	3.00	1.04	1.04	0.00	0.00	0.00	3	5.70	0	0.00
422905034	Shaparir Deep West para - WDB Embankment road	3.80	1.05	0.42	0.64	0.00	0.00	2	9.00	0	0.00
422905035	Shah parir dip - Uttar Para - Jalia Para road	4.00	1.05	0.85	0.20	0.00	0.00	1	3.00	1	3.00
422905036	Subrang community centre Road	4.00	1.00	0.60	0.00	0.40	0.00	0	0.00	1	1.00
422905037	Noapara - Katabonia Pry. School Rd.	3.00	2.00	1.70	0.00	0.30	0.00	2	8.00	2	3.00
422905038	Subrang Darul Ulum Madrasha Bainga para Munder dail Rd	0.70	2.50	2.50	0.00	0.00	0.00	0	0.00	2	5.00
422905039	Mohesh khalia para Kombonia Road	3.10	2.50	1.96	0.24	0.30	0.00	0	0.00	0	0.00
422905040	Unchi prang bazar Raikhong road	2.90	2.50	0.95	0.00	1.55	0.00	2	12.00	1	3.00
422905041	Teknaf Khanger dail Sharif Bari - Jalia para wapda Embk Rd	3.60	1.50	1.50	0.00	0.00	0.00	0	0.00	3	10.00
422905042	Whykong Jalia Para Road	3.80	1.50	0.63	0.00	0.87	0.00	2	1.20	3	14.00
422905043	Shahparir diwp north Edgha math to nuru member bari via Ayueb master bari	3.66	3.05	3.05	0.00	0.00	0.00	0	0.00	2	3.50
422905044	The Delu Member house to - H/O Mvi Abdul hassan road	3.66	3.05	3.05	0.00	0.00	0.00	1	0.00	0	0.00

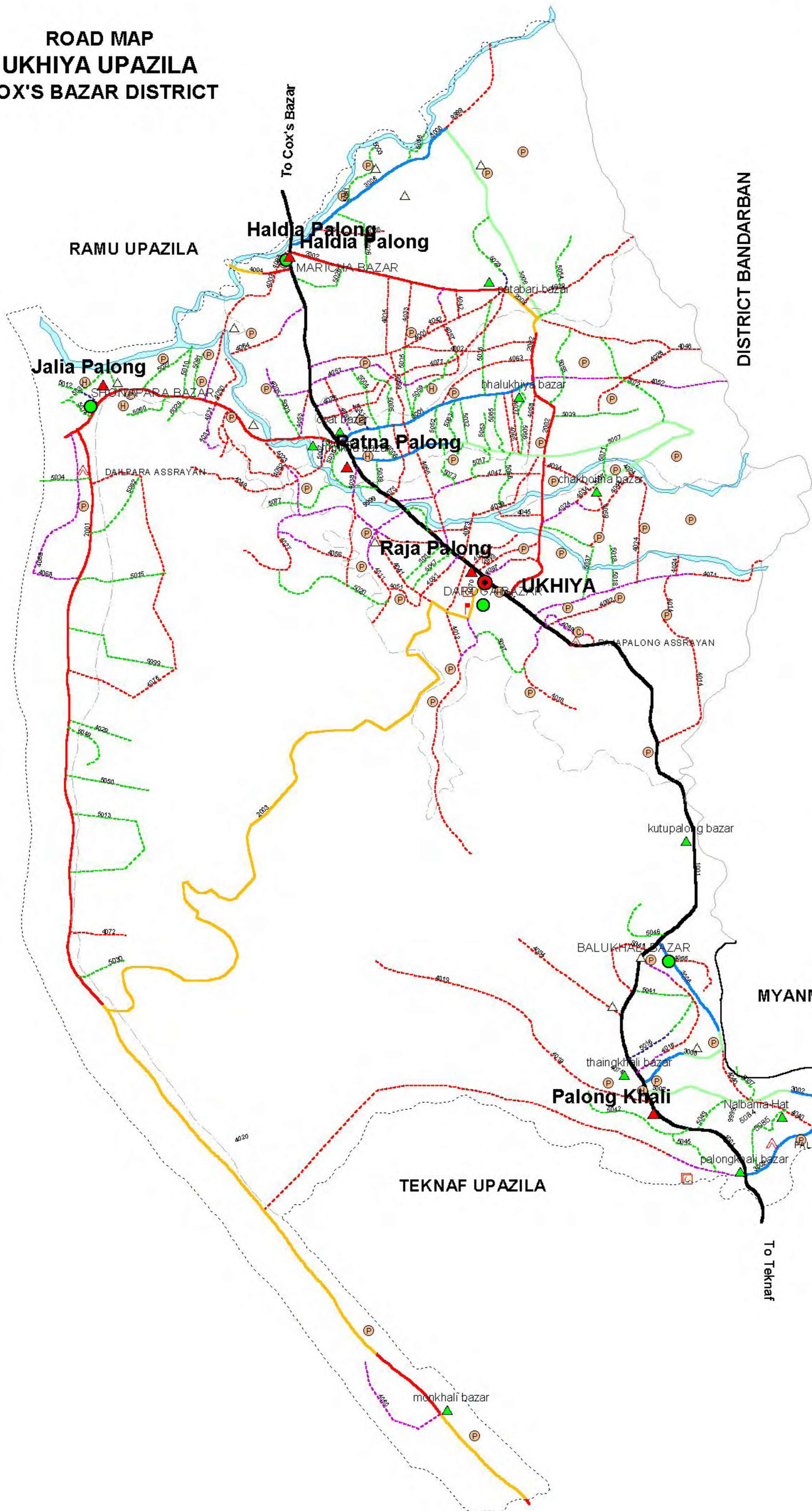
BASIC INFORMATION OF ROAD

DIVISION : CHITTAGONG

DISTRICT : COX'S BAZAR

ROAD CODE	ROAD NAME	CREST WIDTH (m)	TOTAL LENGTH (Km)	SURFACE TYPE-WISE BREAKE-UP (Km)				STRUCTURE		EXISTING GAP	
				EARTHEN	FLEXIBLE PAVEMENT (BC)	BRICK PAVEMENT (WBM/HBB/BFS)	RIGID PAVEMENT (CC/RCC)	NUMBER	SPAN (m)	NUMBER	SPAN (m)
1	2	3	4	5	6	7	8	9	10	11	12
422905045	Whykong noya bazar to Baharul ulum Madrasha road	3.66	2.40	2.40	0.00	0.00	0.00	0	0.00	1	2.00
422905046	Nilla moulovibazar R& H road Wapda Emb. Road	4.26	1.25	1.25	0.00	0.00	0.00	1	0.00	1	2.00
422905047	Mitha panir chara Sea beach road	3.66	1.00	1.00	0.00	0.00	0.00	0	0.00	2	4.50
422905048	Bachara Shilkhali Omar Khaturmar road	3.66	1.00	1.00	0.00	0.00	0.00	0	0.00	2	4.50
422905049	Nilla Aliakbar para to Noa Goda road	3.66	1.20	1.20	0.00	0.00	0.00	0	0.00	1	2.50
422905050	Saint martine Oliapara road to beach road	3.66	0.80	0.80	0.00	0.00	0.00	0	0.00	0	0.00
422905051	Whykong Kutubdia para - Zadimora road	3.66	0.60	0.60	0.00	0.00	0.00	0	0.00	0	0.00
422905052	Nilla Moulovi bazar Kala majhir bari - Morichha ghona Satelight school road	3.66	1.20	1.20	0.00	0.00	0.00	0	0.00	2	4.50
422905053	Teknaf Dargar chara to Sea beach road	3.66	1.00	1.00	0.00	0.00	0.00	0	0.00	2	4.50
422905054	Whykong Balukhali Raihan Ali House to A Rahim House road	3.66	1.00	1.00	0.00	0.00	0.00	0	0.00	2	4.50
422905055	Teknaf Lengurbil road to Jahalia para road	3.66	2.00	1.36	0.00	0.64	0.00	0	0.00	2	3.50
422905056	Nilla Rangikhali Dala road	3.66	0.80	0.80	0.00	0.00	0.00	0	0.00	0	0.00
422905057	Whykong B D R camp road	3.66	1.00	1.00	0.00	0.00	0.00	0	0.00	0	0.00
422905058	Teknaf Bara Habir para R&H road to Kachubonia road	3.66	1.50	1.50	0.00	0.00	0.00	0	0.00	0	0.00
VILLAGE ROAD-B TOTAL: 56 Nos. Road			73.00	61.12	2.53	9.35	0.00	40	104.97	45	106.60
TEKNAF UPAZILA TOTAL: 104 Nos. Road			236.16	160.47	28.86	45.36	1.48	255	660.44	208	1052.20

**ROAD MAP
UKHIYA UPAZILA
COX'S BAZAR DISTRICT**

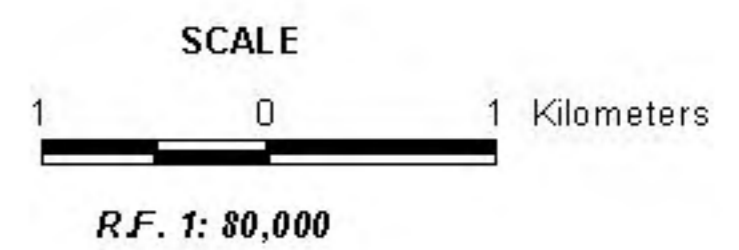


LEGEND

- Administrative Boundary**
 - International Boundary
 - District Boundary
 - Upazila Boundary
 - Union Boundary
 - Municipal Boundary
- Administrative HQs**
 - District HQ
 - Upazila HQ
 - ▲ Union HQ
- Physical Infrastructures**
 - National Highways
 - Regional Highways
 - Zila Road
 - Upazila Road (Pucca)
 - Upazila Road (Katcha)
 - Union Road (Pucca)
 - Union Road (Katcha)
 - Village Road A (Pucca)
 - Village Road A (Katcha)
 - Village Road B (Pucca)
 - Village Road B (Katcha)
 - Paurashava Road
 - Railway Network
 - Embankment
 - Telecommunication line
 - Power Transmission Line
- Natural Features**
 - Wide River
 - Water Bodies
 - Sandy Area
 - Khal
 - Forest
 - Hill
- Socio-Economic Infrastructures**
 - Growth Centre
 - ▲ Small Hat/Bazar
 - Police Station
 - Upazila Health Complex
 - Family welfare Centre
 - Community Clinic
 - Post Office
 - College
 - High School
 - Primary School
 - Madrasa
 - ▲ Mosque
 - ▲ Ashrayan/Abasan
 - ▲ Temple

Compiled from : LGED Upazila Base Maps 1994-95, Landsat TM 1998, GPS Survey 1999 and Field Checking in November 2004.
Projection : Lambert's Conformal Conic

PREPARED BY : GIS UNIT
LOCAL GOVERNMENT ENGINEERING DEPARTMENT



BASIC INFORMATION OF ROAD

DIVISION : CHITTAGONG

DISTRICT : COX'S BAZAR

ROAD CODE	ROAD NAME	CREST WIDTH (m)	TOTAL LENGTH (Km)	SURFACE TYPE-WISE BREAK-UP (Km)				STRUCTURE		EXISTING GAP	
				EARTHEN	FLEXIBLE PAVEMENT (BC)	BRICK PAVEMENT (WBM/HBB/BFS)	RIGID PAVEMENT (CC/RCC)	NUMBER	SPAN (m)	NUMBER	SPAN (m)
1	2	3	4	5	6	7	8	9	10	11	12

UPAZILA : UKHIYA

ROAD TYPE : UPAZILA ROAD

422942001	Coat bazar-Shaplapur GC Road Via- Sonarpara Monkhali Road.	6.00	33.30	14.84	16.08	2.38	0.00	73	341.25	75	468.50
422942002	Ukhiya Daroga Bazar-Moricha GC via Dagbanglo - Patabari Rd.	6.50	12.84	1.34	2.90	8.60	0.00	33	143.30	5	96.00
422942003	Ukhiya- Marindrive Road	3.50	19.74	18.90	0.00	0.84	0.00	11	31.22	17	306.00
422942004	Goaliaghat -Moricha GC Road	3.20	1.20	0.80	0.00	0.40	0.00	5	7.00	2	2.50
UPAZILA ROAD TOTAL: 4 Nos. Road			67.07	35.87	18.98	12.22	0.00	122	522.77	99	873.00

ROAD TYPE : UNION ROAD

422943001	Rotna Palong UP office-Coat Bazar-Valukhiya Bazar Rd (Valukia Sea beach rd).	4.94	4.60	0.00	1.06	3.54	0.00	11	21.35	0	0.00
422943002	Palong khali Bazar- Palong khali UP office via Anjumanpara Road (Late Anuarul Islam Chy. Road)	4.26	9.90	5.70	2.00	2.20	0.00	28	65.61	11	33.00
422943006	Holidai Palong UP office- Patabari Via paglirbill (Maricha) Road	3.65	10.40	6.60	0.00	3.80	0.00	8	82.58	12	51.96
422943007	Rotna Palong UP office-Chakbaita Bazar via Goyalmara rd (Yousuf Ali Ratna Palong kariabonia Road)	3.40	8.15	4.05	1.00	3.10	0.00	16	30.15	3	62.00
422943008	Valukhali GC- Palong Khali UP office Road	3.20	6.60	4.60	0.00	2.00	0.00	3	10.00	2	8.00
UNION ROAD TOTAL: 5 Nos. Road			39.65	20.95	4.06	14.64	0.00	66	209.69	28	154.96

ROAD TYPE : VILLAGE ROAD-A

422944001	Drownkhali- Nalbonia Rd.(Janab Ali Road)	2.59	3.45	3.39	0.00	0.06	0.00	5	15.73	0	0.00
422944002	Drownkhali Thimchari Rd.	3.35	1.15	1.15	0.00	0.00	0.00	2	4.85	0	0.00
422944003	Mariccha Palong - Lambori Para Road	2.74	3.30	2.30	1.00	0.00	0.00	3	10.00	0	0.00
422944005	Romka to Romka Pry School Rd.	3.66	1.10	0.00	0.00	1.10	0.00	2	10.46	0	0.00
422944011	Hijolia Horinmara Rd.	3.04	2.05	0.00	1.30	0.75	0.00	6	29.61	0	0.00
422944012	Battala Dosari Rd.	3.35	1.80	1.80	0.00	0.00	0.00	1	4.00	1	10.00
422944013	Jathemora Bit office Rd.	2.44	1.07	1.07	0.00	0.00	0.00	0	0.00	2	10.50
422944014	Kutu Palang - Dorga Bill	3.04	3.64	3.64	0.00	0.00	0.00	3	6.50	2	4.50
422944015	Sikdar Sill Rd.	2.74	1.37	1.37	0.00	0.00	0.00	1	3.00	2	3.00
422944016	Gilatoli Maskaria Rd.	3.04	2.64	2.14	0.00	0.50	0.00	2	12.50	1	1.50
422944018	Taingkhali Rahamato bill Rd.	2.44	6.25	4.35	0.00	1.90	0.00	3	6.00	5	24.00
422944019	Taingkhali Telkhola (Palong khali up Connecting) Road.	3.95	6.01	5.53	0.48	0.00	0.00	11	45.45	13	112.00
422944020	Polongkhali Monkhali Rd.	3.28	10.50	9.50	0.00	1.00	0.00	8	41.87	14	79.00
422944023	Hindu Para - Tuttur Bill Road	3.05	4.40	2.00	0.00	2.40	0.00	13	41.80	3	95.00
422944024	Dail Para Dagbanglow - Degolia Chack Boita	2.70	3.90	3.40	0.00	0.50	0.00	1	1.50	2	3.00
422944026	Bottali - Clasi Para Rd.	3.20	3.50	3.10	0.00	0.40	0.00	1	3.00	2	7.75
422944027	Ratnapalong hill tract Rd.	3.20	3.00	2.40	0.00	0.60	0.00	2	3.50	1	10.00
422944028	Keachari - Sonarghona Rd.	2.50	2.50	2.50	0.00	0.00	0.00	2	5.00	1	5.00
422944029	Patabari - Headman Rd.	3.00	3.00	3.00	0.00	0.00	0.00	2	5.00	2	18.00
422944030	Panishia Graveyard Road	3.00	1.00	1.00	0.00	0.00	0.00	0	0.00	1	4.00
422944031	Panishia BGS. Rd.	3.00	1.00	0.00	0.00	1.00	0.00	0	0.00	0	0.00
422944032	Panishia baruapara Rd.(Zamir Ahmed Chy. Road)	3.50	4.00	3.40	0.00	0.60	0.00	3	4.90	2	8.00
422944033	Dighirpara Holodia Rd.	3.00	2.00	2.00	0.00	0.00	0.00	0	0.00	2	5.00
422944034	Goalmara - Chakbaita Rd.	2.30	1.75	1.75	0.00	0.00	0.00	1	3.00	0	0.00
422944035	West holodia Rd.	3.00	1.95	1.95	0.00	0.00	0.00	1	2.00	0	0.00
422944036	Badugona - Battali Rd.	3.20	2.43	2.43	0.00	0.00	0.00	2	4.00	2	6.00
422944037	Valukia - Ratnapalong Rd.	3.00	2.10	2.10	0.00	0.00	0.00	0	0.00	1	10.00
422944038	Cot bazar post office Rd.	3.40	2.40	1.58	0.00	0.82	0.00	5	10.10	2	62.00
422944039	Pukuria dochuri via Goalmara Rd.	3.00	2.20	2.20	0.00	0.00	0.00	3	7.00	1	20.00
422944040	Balukhali - Nalbania Rd.	3.00	4.10	3.20	0.00	0.90	0.00	2	6.00	2	8.00

BASIC INFORMATION OF ROAD

DIVISION : CHITTAGONG

DISTRICT : COX'S BAZAR

ROAD CODE	ROAD NAME	CREST WIDTH (m)	TOTAL LENGTH (Km)	SURFACE TYPE-WISE BREAK-UP (Km)				STRUCTURE		EXISTING GAP	
				EARTHEN	FLEXIBLE PAVEMENT (BC)	BRICK PAVEMENT (WBM/HBB/BFS)	RIGID PAVEMENT (CC/RCC)	NUMBER	SPAN (m)	NUMBER	SPAN (m)
1	2	3	4	5	6	7	8	9	10	11	12
422944041	Hazipara - Horinmara non.Govt. pry. school Rd.	2.50	4.50	4.50	0.00	0.00	0.00	0	0.00	1	10.00
422944042	Nalbania pry. school Rd.	2.00	1.60	1.00	0.00	0.60	0.00	2	4.00	1	5.00
422944044	West diglia - East diglia Rd.	2.20	0.90	0.40	0.00	0.50	0.00	0	0.00	2	6.00
422944045	West diglia Rd.	3.50	1.80	1.80	0.00	0.00	0.00	3	7.00	0	0.00
422944046	Ratnapalong hill tract Rd.	2.90	4.00	4.00	0.00	0.00	0.00	1	2.00	5	20.00
422944047	Uttar Pukuria Rd.	3.50	4.10	2.66	0.00	1.44	0.00	7	16.80	1	22.00
422944049	Ali mohammed pingir Rd.	3.00	2.70	2.70	0.00	0.00	0.00	6	11.25	5	29.00
422944051	Jadimora harinmara Rd.	3.20	2.50	0.00	0.00	2.50	0.00	1	8.65	1	9.00
422944052	Valukia - Rezur para BDR camp Rd.	4.85	7.00	2.00	0.00	5.00	0.00	3	4.00	3	4.00
422944053	Bottali - Chagol Bazar Road	2.70	1.00	0.50	0.00	0.50	0.00	1	1.00	1	10.00
422944054	Thainkhali mosarkhula Rd.	3.00	2.60	2.60	0.00	0.00	0.00	0	0.00	3	11.00
422944055	Sea beach marasa - Rajapalong madrasa Rd.	3.00	4.10	3.90	0.00	0.20	0.00	0	0.00	2	8.00
422944056	Madda Rajapalong - Turur bill Rd.	3.00	1.80	0.80	0.00	1.00	0.00	2	4.00	2	4.00
422944057	Rumka - Sabek Rumka pry. school Rd.	4.00	4.00	2.50	0.00	1.50	0.00	1	2.00	1	2.00
422944058	Goalmara - Amtali Rd.	3.00	1.15	1.15	0.00	0.00	0.00	3	8.20	1	15.00
422944059	Deglia chakbaita Rd.	3.00	1.20	1.20	0.00	0.00	0.00	2	4.00	2	4.00
422944060	Chakmapara monkhali bazar Rd.	3.50	2.20	0.00	0.00	2.20	0.00	3	10.00	1	30.00
422944061	Valukia Dargamora Graveyard Rd.	3.00	1.10	0.70	0.00	0.40	0.00	2	4.00	0	0.00
422944062	T&T - Lamba ghona Rd.	3.00	1.60	1.10	0.00	0.50	0.00	2	4.00	0	0.00
422944063	Telipara mazerpara Rd.	3.00	2.25	1.20	0.00	1.05	0.00	6	7.30	1	2.00
422944064	Rumkanapitpara Rd.	3.00	1.80	1.40	0.00	0.40	0.00	1	3.00	2	3.00
422944065	Valukia Pry. school - Boddubihar Rd.	3.00	0.50	0.50	0.00	0.00	0.00	1	1.00	2	3.00
422944066	balukhali D.C Rd. - Balukhali bazar via sampanghat	3.00	0.50	0.50	0.00	0.00	0.00	0	0.00	0	0.00
422944067	Ukhiya Malvita Rd.	3.00	0.75	0.55	0.00	0.20	0.00	1	1.00	1	3.00
422944068	Dailpar Asrayon Road	3.05	1.50	1.00	0.00	0.50	0.00	2	6.00	1	3.00
422944069	Rajapalong Asrayon Road	3.05	1.70	0.00	1.70	0.00	0.00	1	1.00	0	0.00
422944070	Ukhiya Daroga bazar Dochori Connecting Road	4.00	6.02	5.60	0.00	0.42	0.00	8	17.70	5	42.80
422944071	Ukhiya hatimora hilltack connecting Road	4.25	6.00	1.72	0.00	4.28	0.00	10	22.80	8	88.20
422944072	Monkhali Road-shikder Bari Road	3.66	1.50	1.50	0.00	0.00	0.00	1	4.30	0	0.00
422944073	Bottoli-pukuria Rpad.	3.05	3.50	3.10	0.00	0.40	0.00	2	24.00	1	5.00
422944074	Bulukhali Mokbul Ahmad Shikder Road.	3.00	1.50	1.10	0.00	0.40	0.00	5	10.50	0	0.00
422944075	Ratnapalong Boddho Mondir Road.	3.00	2.00	1.10	0.00	0.90	0.00	2	5.00	2	3.60
422944076	Nidania Bugrog Miah House -Graviate Place Road.	2.00	6.30	6.30	0.00	0.00	0.00	3	3.00	10	42.50
422944077	Coat barza Holudia-Patabari Khoyachatari Road.	2.90	4.00	4.00	0.00	0.00	0.00	2	3.50	3	17.00
422944078	Rajapalong Madrasha Uttar Pukuria Connecting Road	3.00	2.76	2.76	0.00	0.00	0.00	1	1.50	9	50.00
422944079	Valukia Karibunia Connecting (Bitur Sharaf) Road	3.00	0.97	0.97	0.00	0.00	0.00	5	6.70	0	0.00
422944080	Jummapara Villagerpara Road	3.66	2.55	0.25	0.00	2.30	0.00	6	16.00	0	0.00
422944081	West Jummapara Villagerpara Road	3.00	0.83	0.83	0.00	0.00	0.00	1	6.00	1	1.50
422944082	Hijalia Alimura Road	3.00	1.50	1.50	0.00	0.00	0.00	2	1.20	1	2.00
422944087	Paglir Beel Ramu Connecting Road	3.05	3.50	3.50	0.00	0.00	0.00	4	77.42	5	58.00
VILLAGE ROAD-A TOTAL: 70 Nos. Road			191.34	147.13	4.48	39.72	0.00	188	596.59	148	1019.85

ROAD TYPE : VILLAGE ROAD-B

422945003	Rumka Islamia Madrasha Road	2.92	1.45	0.85	0.60	0.00	0.00	4	14.50	0	0.00
422945004	Ratna Palong sabak Rumka Road	2.92	1.45	1.45	0.00	0.00	0.00	3	13.50	0	0.00
422945005	Ratna Palong Haludia Road	3.73	1.79	1.79	0.00	0.00	0.00	3	13.50	0	0.00
422945006	Jautola Bhalukia Ropad	2.66	0.80	0.80	0.00	0.00	0.00	0	0.00	0	0.00
422945007	Rumka - Rumka bazar Road	3.04	0.50	0.00	0.00	0.50	0.00	1	3.65	0	0.00
422945010	Soni chari Thingapara Road	3.20	1.10	1.10	0.00	0.00	0.00	0	0.00	1	6.00
422945012	Sonar para Abdul Mannan Madrasha Rd	3.04	1.36	0.36	1.00	0.00	0.00	4	6.70	1	3.00
422945013	North Nidania - South Nidania Rd	3.70	1.25	1.25	0.00	0.00	0.00	0	0.00	2	6.50
422945014	Sonar para Safir House Rd	3.22	1.00	1.00	0.00	0.00	0.00	1	3.20	0	0.00
422945015	Fakir Ahmad House Rd	2.50	0.80	0.80	0.00	0.00	0.00	0	0.00	0	0.00
422945016	Thaing Khali Dhaman Khali Rd	3.66	1.59	1.39	0.00	0.20	0.00	2	6.00	0	0.00
422945017	Shoylardaba Ratna Road	3.04	1.50	1.50	0.00	0.00	0.00	3	7.50	1	2.00
422945018	Typalong Deilpara Road	2.44	2.16	1.76	0.00	0.40	0.00	1	2.00	4	34.00

BASIC INFORMATION OF ROAD

DIVISION : CHITTAGONG

DISTRICT : COX'S BAZAR

ROAD CODE	ROAD NAME	CREST WIDTH (m)	TOTAL LENGTH (Km)	SURFACE TYPE-WISE BREAK-UP (Km)				STRUCTURE		EXISTING GAP	
				EARTHEN	FLEXIBLE PAVEMENT (BC)	BRICK PAVEMENT (WBM/HBB/BFS)	RIGID PAVEMENT (CC/RCC)	NUMBER	SPAN (m)	NUMBER	SPAN (m)
1	2	3	4	5	6	7	8	9	10	11	12
422945020	Kamariar bill Road	3.66	3.05	1.77	0.00	1.28	0.00	4	12.50	0	0.00
422945023	Patabari madrasha Road	2.43	1.75	1.55	0.00	0.20	0.00	1	1.50	4	10.00
422945025	Maricha Ruhingha camp - Bet Office	2.80	2.20	2.20	0.00	0.00	0.00	0	0.00	3	6.50
422945026	Ali chand member house Road	2.50	1.10	1.10	0.00	0.00	0.00	2	5.00	0	0.00
422945027	North Sonaichari - West Sonaichari	3.00	1.50	1.50	0.00	0.00	0.00	0	0.00	1	30.00
422945028	Lambari para jame-E-Mosque Rd.	3.20	2.50	2.50	0.00	0.00	0.00	0	0.00	1	4.00
422945029	Nidania Mulabi Abdus salam Rd.	2.80	1.10	1.10	0.00	0.00	0.00	0	0.00	1	4.50
422945030	Rooppoty C.S conceting Rd.	2.80	0.50	0.50	0.00	0.00	0.00	0	0.00	1	2.50
422945031	Rejur bridge - Sea beach Rd.	3.50	0.55	0.55	0.00	0.00	0.00	0	0.00	1	3.00
422945032	Bhalukia seabeach - Ruhullah deba Rd.	3.20	1.00	1.00	0.00	0.00	0.00	0	0.00	1	10.00
422945034	Sonar para seabeach Rd.	3.00	0.80	0.00	0.80	0.00	0.00	4	16.50	0	0.00
422945035	Ghatipara holudia Rd.	3.10	2.00	2.00	0.00	0.00	0.00	0	0.00	2	5.00
422945036	South Barobill - Dromkhali Rd.	3.10	2.43	0.93	0.00	1.50	0.00	7	20.10	1	30.00
422945037	Mulavi para - Falia para Rd.	3.00	1.50	1.50	0.00	0.00	0.00	1	3.50	1	12.00
422945038	Horinmara Reg.Non.Govt. Pry.school Rd.	2.85	1.70	1.70	0.00	0.00	0.00	0	0.00	1	30.00
422945039	Digolia chakbaita Rd.	3.00	1.55	1.55	0.00	0.00	0.00	0	0.00	1	3.00
422945041	Balukhali Dhaman khali Rd.	3.10	1.52	1.52	0.00	0.00	0.00	0	0.00	1	5.00
422945042	Bottoly Mocharkhula Rd.	3.10	3.55	3.55	0.00	0.00	0.00	0	0.00	1	6.00
422945043	Chandar para putibanja para Rd.	3.00	1.25	1.25	0.00	0.00	0.00	0	0.00	1	5.00
422945045	Palongkhali Jame mosque - H/O Amir hossain Rd.	3.00	1.20	1.20	0.00	0.00	0.00	0	0.00	0	0.00
422945046	Napit para - Pan bazar	3.10	1.60	1.60	0.00	0.00	0.00	1	2.00	0	0.00
422945047	Rajapalong madrasha Rd.	3.00	1.80	0.00	0.00	1.80	0.00	3	15.00	0	0.00
422945049	Inani ghonar more Rd.	3.00	0.90	0.90	0.00	0.00	0.00	0	0.00	1	3.00
422945050	Inani safir bill Rd.	2.00	0.40	0.40	0.00	0.00	0.00	0	0.00	1	2.50
422945051	Khandokhar para Rd.	3.00	0.80	0.00	0.80	0.00	0.00	2	6.00	0	0.00
422945052	Ratnapalong Tekpara Rd.	3.20	1.30	1.30	0.00	0.00	0.00	1	2.00	0	0.00
422945053	Yousuf Ali kalga Rd.	3.05	0.90	0.90	0.00	0.00	0.00	1	2.50	0	0.00
422945054	Thinchari - Tulatoli Rd.	3.10	1.30	1.30	0.00	0.00	0.00	1	1.00	0	0.00
422945055	Valukia - Karabonia Road	3.05	1.60	1.60	0.00	0.00	0.00	0	0.00	0	0.00
422945056	Shamsu shop - Paglir bill Rd.	3.10	1.45	1.45	0.00	0.00	0.00	0	0.00	1	3.00
422945057	Kona para - Nalbania	3.00	1.15	1.15	0.00	0.00	0.00	1	1.00	0	0.00
422945059	South barobill hatir ghona - Madda holdia Rd.	3.05	2.80	2.80	0.00	0.00	0.00	1	2.00	0	0.00
422945060	Jallmora Rd.	3.00	2.30	2.30	0.00	0.00	0.00	0	0.00	0	0.00
422945061	Nashirpara - Paglir bill Rd.	3.00	1.50	1.50	0.00	0.00	0.00	1	2.00	1	4.00
422945063	Yousuf Ali madrasha	3.00	0.50	0.50	0.00	0.00	0.00	1	1.50	0	0.00
422945065	Mahendra sikder - Tessipul bridge	3.00	1.80	1.80	0.00	0.00	0.00	1	2.50	0	0.00
422945066	Harufakir para - kamariar bill Rd.(Gayalmara Mir Ahmad Member house Road.)	3.00	3.00	3.00	0.00	0.00	0.00	0	0.00	1	3.00
422945068	Yousuf Ali - Felarchara via Natun para	3.00	1.60	1.60	0.00	0.00	0.00	1	2.50	0	0.00
422945071	Chakbita sikdar - Yousuf Ali Rd.	3.00	2.10	2.10	0.00	0.00	0.00	1	3.00	0	0.00
422945072	Karabania school - Tulatuli Rd.	3.05	2.15	2.15	0.00	0.00	0.00	1	12.00	0	0.00
422945073	Yousuf Ali - Uttar pukuria Rd.	3.00	2.05	2.05	0.00	0.00	0.00	2	4.00	0	0.00
422945077	West Painnasia Road	3.05	0.70	0.70	0.00	0.00	0.00	0	0.00	0	0.00
422945081	Jaliapalong dighir par Rd.	2.85	1.10	1.10	0.00	0.00	0.00	0	0.00	0	0.00
422945084	Napit Chara Maddah Nidania House of Bugraf Master Road	3.00	1.00	1.00	0.00	0.00	0.00	1	3.00	0	0.00
422945085	palongkhali Mosque to Nalbunia Hat Road	3.00	2.00	1.50	0.00	0.50	0.00	1	1.00	3	4.00
422945086	Innaney Charabotoli Road	3.05	1.60	1.60	0.00	0.00	0.00	0	0.00	3	17.00
VILLAGE ROAD-B TOTAL: 59 Nos. Road			88.90	79.32	3.20	6.38	0.00	62	192.65	42	254.50
UKHIYA UPAZILA TOTAL: 138 Nos. Road			386.96	283.28	30.73	72.96	0.00	438	1521.70	317	2302.31

ROAD MAP UPAZILA PEKUA COX'S BAZAR DISTRICT



LEGEND

Administrative Boundary

- International Boundary
- District Boundary
- - - Upazila Boundary
- · · Union Boundary
- · · Municipal Boundary

Administrative HQs

- District HQ
- Upazila HQ
- ▲ Union HQ

Physical Infrastructures

- National Highways
- Regional Highways
- Zila Road
- Upazila Road (Pucca)
- Upazila Road (Katcha)
- Union Road (Pucca)
- Union Road (Katcha)
- Village Road A (Pucca)
- Village Road A (Katcha)
- Village Road B (Pucca)
- Village Road B (Katcha)
- Paurashava Road
- Railway Network
- Embankment
- Telecommunication line
- Power Transmission Line

Natural Features

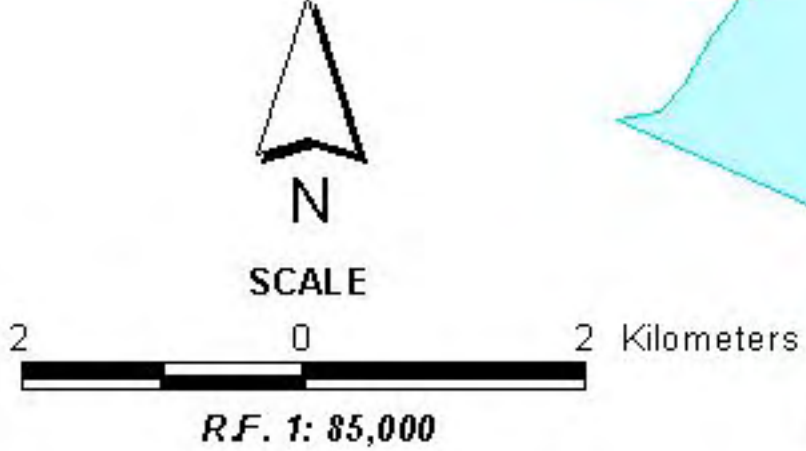
- Wide River
- Water Bodies
- Sandy Area
- Khal
- Forest
- Hill

Socio-Economic Infrastructures

- Growth Centre
- ▲ Small Hat/Bazar
- Police Station
- Upazila Health Complex
- Family welfare Centre
- Community Clinic
- Post Office
- College
- High School
- Primary School
- Madrasa
- ▲ Mosque
- ▲ Ashrayan/Abasan
- ▲ Temple

Compiled from : LGED Upazila Base Maps 1994-95, Landsat TM 1999,
GPS Survey 1999 and Field Checking in November 2004.
Projection : Lambert's Conformal Conic

PREPARED BY : GIS UNIT
LOCAL GOVERNMENT ENGINEERING DEPARTMENT



BASIC INFORMATION OF ROAD

DIVISION : CHITTAGONG

DISTRICT : COX'S BAZAR

ROAD CODE	ROAD NAME	CREST WIDTH (m)	TOTAL LENGTH (Km)	SURFACE TYPE-WISE BREAK-UP (Km)				STRUCTURE		EXISTING GAP	
				EARTHEN	FLEXIBLE PAVEMENT (BC)	BRICK PAVEMENT (WBM/HBB/BFS)	RIGID PAVEMENT (CC/RCC)	NUMBER	SPAN (m)	NUMBER	SPAN (m)
1	2	3	4	5	6	7	8	9	10	11	12

UPAZILA : PEKUA

ROAD TYPE : UPAZILA ROAD

422952001	Charpara RHD to PABT via Sowdagarhat GC Road	7.32	5.60	0.00	1.70	3.90	0.00	6	26.00	0	0.00
422952002	Pekua to Arabshah Bazar via Rajakhali Sabuj bazar Road (UZR #148)	7.32	8.28	0.00	0.00	8.28	0.00	3	60.00	1	80.00
422952003	Arabsha Bazar G.C to PABT connecting road	3.05	7.00	6.50	0.00	0.50	0.00	3	55.20	0	0.00
422952004	Pekua RHD to PABT via Showdagarhat G.C road	3.66	5.00	0.00	5.00	0.00	0.00	3	35.00	0	0.00
422952005	Razakhali - Mognama Upakulia Road (UZR #148)	4.88	17.00	0.00	2.00	15.00	0.00	7	15.50	0	0.00
UPAZILA ROAD TOTAL: 5 Nos. Road			42.88	6.50	8.70	27.68	0.00	22	191.70	1	80.00

ROAD TYPE : UNION ROAD

422953001	Shikhali Harbung connecting road	3.05	6.00	5.00	0.00	1.00	0.00	8	66.50	0	0.00
422953008	Shikhali - Paharchanda Madrasha via RHD road	3.00	4.50	4.00	0.00	0.50	0.00	1	3.00	0	0.00
422953009	Pekua Bazar to PABT via Mowlavi Bazar road	4.25	6.59	0.00	0.00	6.59	0.00	3	35.00	0	0.00
422953010	Mognama RHD via Mognama high school to Mognama UP road.	3.50	2.60	1.20	0.00	1.40	0.00	2	4.00	0	0.00
422953011	Pekua Mognama Embankment & Internal road	3.05	16.50	15.30	0.00	1.20	0.00	8	105.00	0	0.00
422953012	Pekua bazar to Janota bazar via Barbakia - Porbo paschim Road	3.05	12.00	10.00	0.00	2.00	0.00	0	0.00	0	0.00
422953013	Toitong Napithkhali Rajakhali Mognama Upakulia road	3.05	14.75	12.25	0.00	2.50	0.00	8	107.00	0	0.00
422953015	Taitong-Barabakia-Rajakhali Darbaghat road	3.05	11.50	9.00	0.00	2.50	0.00	3	114.05	0	0.00
422953016	Sonali Bazar to Rupali Bazar road	3.05	4.00	0.00	0.00	4.00	0.00	1	1.00	0	0.00
422953017	Kazir Bazar to Katafari road	3.66	3.50	3.50	0.00	0.00	0.00	0	0.00	0	0.00
422953018	Rajakhali Shabuj Bazar to Amin Bazar road	3.05	3.00	3.00	0.00	0.00	0.00	0	0.00	0	0.00
422953022	Shikhali up office to Shako Para road	3.05	5.00	5.00	0.00	0.00	0.00	0	0.00	0	0.00
422953025	Mognama RHD via Pekua UP Office to PABT connecting road	3.66	5.50	5.50	0.00	0.00	0.00	0	0.00	0	0.00
UNION ROAD TOTAL: 13 Nos. Road			95.44	73.75	0.00	21.69	0.00	34	435.55	0	0.00

ROAD TYPE : VILLAGE ROAD-A

422954001	Raza khali Ramjam Ali Bari - Bula Chand Road	2.75	1.50	1.50	0.00	0.00	0.00	0	0.00	0	0.00
422954002	Raza khali Community Centre Road	2.10	2.00	2.00	0.00	0.00	0.00	0	0.00	0	0.00
422954003	Toitong Forrest Road	2.05	0.76	0.76	0.00	0.00	0.00	1	1.82	0	0.00
422954004	Uzantia Abdul Jabbar Road	2.25	1.00	0.50	0.00	0.50	0.00	1	2.50	0	0.00
422954005	Uzantia Allaya Balirpara Road	2.15	0.50	0.50	0.00	0.00	0.00	0	0.00	0	0.00
422954006	Uzantia Amir Amja Bazar Road	2.30	1.60	1.60	0.00	0.00	0.00	3	5.00	0	0.00
422954007	Raza khali Fazar Ali Road	2.55	1.50	1.50	0.00	0.00	0.00	1	2.50	0	0.00
422954008	Uzantia Sabir Ahmad Road	2.50	3.50	3.50	0.00	0.00	0.00	1	2.44	0	0.00
422954009	Pekua East Goakhali Billchara Road	2.60	3.00	3.00	0.00	0.00	0.00	1	2.00	0	0.00
422954010	Bhogerpoarghona (Bodha mazirghona) road	4.25	1.80	0.00	0.00	1.80	0.00	2	5.00	0	0.00
422954011	Pakua Bazar embankment road.	2.59	1.71	0.93	0.00	0.78	0.00	0	0.00	0	0.00
422954012	Pekua Fathe Ali Matabar Road	3.05	4.40	4.40	0.00	0.00	0.00	2	9.00	0	0.00
422954013	Pekua Uttar Goakhali Battalia Road	3.05	3.50	0.00	0.00	3.50	0.00	1	7.00	0	0.00
422954014	Fashiakhali-Barabakia-Sabuj Bazar Rajakhali road	3.65	2.25	0.00	0.00	2.25	0.00	2	25.00	0	0.00
422954015	Pekua Kabir Ahmad chy. Road.	3.65	2.50	0.00	1.35	1.15	0.00	3	14.82	0	0.00
422954016	Sonali Bazar to Uzantia cyclone shelter conn. Road.	3.05	4.50	0.00	0.00	4.50	0.00	1	2.00	0	0.00
422954017	Showdagarhat G.C to Sabek Goldee Sharkarighona RHD Road	3.66	6.00	6.00	0.00	0.00	0.00	1	2.00	1	20.00
422954018	Mognama R.H.D to Maiyadia Seradia-Bilachara PABT connecting road	3.00	8.00	5.30	0.00	2.70	0.00	5	12.90	0	0.00
422954019	Pekua RHD via Charapara- Bagguzara Road	3.05	3.00	1.00	1.00	1.00	0.00	2	5.00	1	2.00
422954020	Katafari Bridge RHD to Kaida Bazra road	4.60	5.92	0.00	0.00	5.92	0.00	4	9.00	0	0.00
422954021	Pekua RHD - Bagguzara-Shikhali Upakulia road	3.05	12.75	12.75	0.00	0.00	0.00	0	0.00	1	30.00
422954022	Rajakhali Shabuj Bazar to Barabakia Jaliakhali bridge connecting road	3.66	2.50	2.50	0.00	0.00	0.00	0	0.00	0	0.00

BASIC INFORMATION OF ROAD

DIVISION : CHITTAGONG

DISTRICT : COX'S BAZAR

ROAD CODE	ROAD NAME	CREST WIDTH (m)	TOTAL LENGTH (Km)	SURFACE TYPE-WISE BREAK-UP (Km)				STRUCTURE		EXISTING GAP		
				EARTHEN	FLEXIBLE PAVEMENT (BC)	BRICK PAVEMENT (WBM/HBB/BFS)	RIGID PAVEMENT (CC/RCC)	NUMBER	SPAN (m)	NUMBER	SPAN (m)	
1	2	3	4	5	6	7	8	9	10	11	12	
422954023	Rajakhali G.C to Barabakia Jaliakhali bridge connecting road	3.66	5.00	5.00	0.00	0.00	0.00	0	0.00	0	0.00	
422954024	Taitong PABT via Mowlavi Bazar to Hazi Bazar PABT connecting road	3.00	7.00	7.00	0.00	0.00	0.00	0	0.00	0	0.00	
422954025	Barabakia Shawdagorhat-Cepta Mura-Lamba Mura-Shilkhali Bazar connecting road.	3.00	6.00	6.00	0.00	0.00	0.00	0	0.00	0	0.00	
422954026	Mognama R.H.D to Saratghona Kutubdia Upazila connecting road	3.66	8.50	8.50	0.00	0.00	0.00	0	0.00	0	0.00	
422954027	Jaliakata Bridge-2 via Volar Ghoda to Amin Bazar road	2.80	9.00	9.00	0.00	0.00	0.00	0	0.00	0	0.00	
422954028	Rajakhali Arabsha Bazar to Amin Bazar road	2.80	4.00	4.00	0.00	0.00	0.00	0	0.00	0	0.00	
422954029	Pekua Bazar Embankment to Shekerkilla internal road viaRHD road.	3.00	4.50	4.50	0.00	0.00	0.00	0	0.00	0	0.00	
VILLAGE ROAD-A TOTAL: 29 Nos. Road				118.19	91.74	2.35	24.10	0.00	31	107.98	3	52.00
ROAD TYPE : VILLAGE ROAD-B												
422955001	Uzantia Mvi Mainuddin Para Road	3.00	1.00	1.00	0.00	0.00	0.00	1	1.00	0	0.00	
422955002	Uzantia Hajee Tazu Mia Road	2.50	1.50	1.50	0.00	0.00	0.00	1	1.50	0	0.00	
422955003	Uzantia Tajupara Road	2.50	1.50	1.50	0.00	0.00	0.00	3	6.00	0	0.00	
422955004	Toitong Mijeer Para Road	3.04	2.15	2.15	0.00	0.00	0.00	2	5.50	0	0.00	
422955005	Raza khali Air Ali Khan Road	2.70	1.50	1.50	0.00	0.00	0.00	1	2.50	0	0.00	
422955006	Pallah Fakir Road (Pekua Portion)	2.75	2.00	2.00	0.00	0.00	0.00	4	14.00	0	0.00	
422955007	Toitong Battali School Road	3.65	3.10	3.10	0.00	0.00	0.00	2	9.50	0	0.00	
422955008	Pekua Shaker Killagona Road	2.25	1.60	1.60	0.00	0.00	0.00	1	2.50	0	0.00	
422955009	Raza khali Jamiderpara - Mose Para Road	2.85	4.00	4.00	0.00	0.00	0.00	2	6.00	0	0.00	
422955010	Taitong bypass Road	4.20	1.50	1.50	0.00	0.00	0.00	0	0.00	0	0.00	
422955011	Toitong Barbakia - Moulavi Para Road	4.25	3.85	3.85	0.00	0.00	0.00	5	15.82	0	0.00	
422955012	Razakhali Darbar road.	3.04	2.00	2.00	0.00	0.00	0.00	2	4.40	0	0.00	
422955013	Raza khali Hajee sher Ali Sikder para road.	3.04	2.50	2.50	0.00	0.00	0.00	2	4.00	0	0.00	
422955014	Raza khali Shandi para road.	3.00	1.50	1.50	0.00	0.00	0.00	1	2.00	0	0.00	
422955015	Raza khali Rabed Ali Sikder para road.	3.00	1.25	1.25	0.00	0.00	0.00	1	2.00	0	0.00	
422955016	Toitong Sonichori primary shool road.	2.74	1.00	1.00	0.00	0.00	0.00	1	1.82	0	0.00	
422955017	Pakua mia para road.	2.74	2.15	2.15	0.00	0.00	0.00	1	7.00	0	0.00	
422955018	Pekua North Nunnachara road.	3.00	1.50	1.50	0.00	0.00	0.00	1	1.82	0	0.00	
422955019	Raza khali Bakshiaghona road.	2.34	2.00	2.00	0.00	0.00	0.00	1	2.44	0	0.00	
422955020	Toitong Baniarkum road.	3.04	2.00	2.00	0.00	0.00	0.00	1	1.82	0	0.00	
422955021	Bharuakhali Vill. road.	3.04	3.00	3.00	0.00	0.00	0.00	1	1.82	0	0.00	
422955022	Shilakhali Monshimura Vill. Road.	3.04	1.50	1.50	0.00	0.00	0.00	1	1.82	0	0.00	
422955023	Kadimakata mijee ghona road.	2.75	2.00	2.00	0.00	0.00	0.00	1	7.00	0	0.00	
422955024	PABTTo Harinafarir road	4.80	9.50	0.00	7.00	2.50	0.00	5	57.00	0	0.00	
VILLAGE ROAD-B TOTAL: 24 Nos. Road				55.60	46.10	7.00	2.50	0.00	41	159.26	0	0.00
PEKUA UPAZILA TOTAL: 71 Nos. Road				312.11	218.09	18.05	75.97	0.00	128	894.49	4	132.00