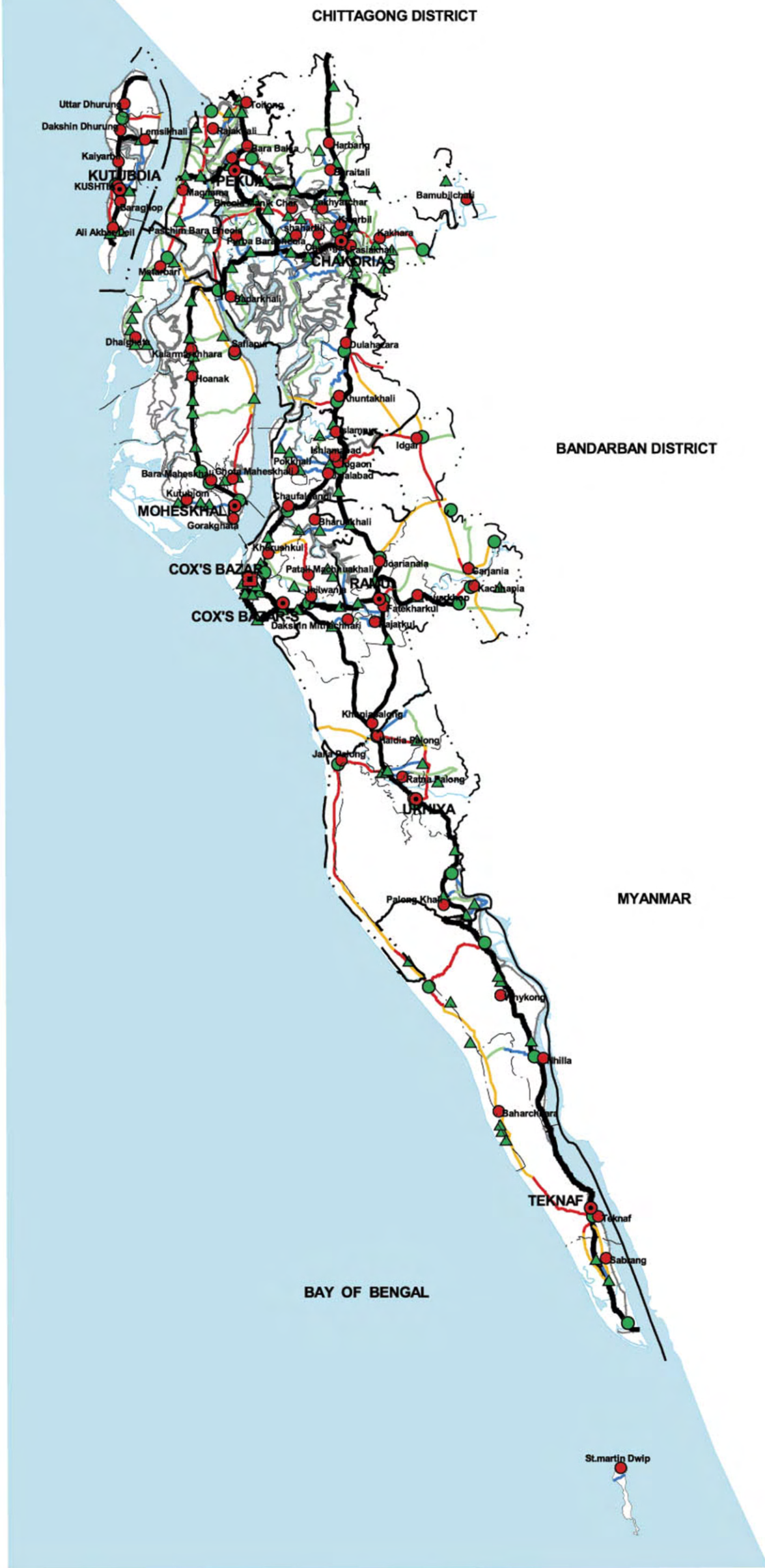


**COX'S BAZAR**

# MAP OF COX'S BAZAR DISTRICT CHITTAGONG DIVISION



## LEGEND

### Administrative Boundary

- International Boundary
- · · · - District Boundary
- · · · - Upazila Boundary
- - - - Union Boundary
- · · · · Municipal Boundary

### Administrative HQs

- District HQ
- Upazila HQ
- Union HQ

### Physical Infrastructures

- National Highways
- Regional Highways
- Zila Road
- Upazila Road Pucca
- Upazila Road Katcha
- Union Road Pucca
- Union Road Katcha
- Railway Network
- Embankment

### Natural Features

- Wide River
- Sandy Land / Char

### Socio-economic Infrastructures

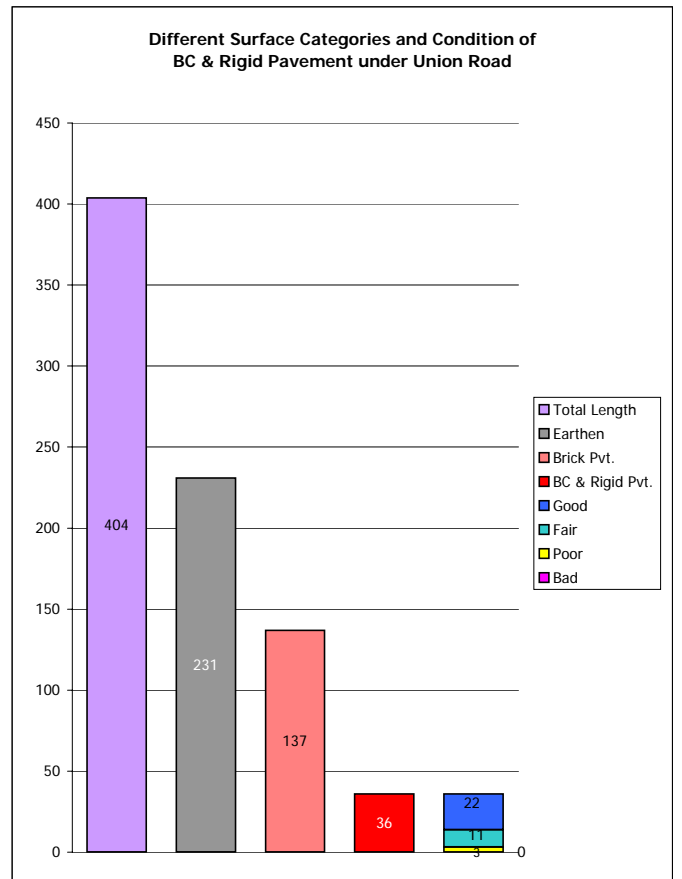
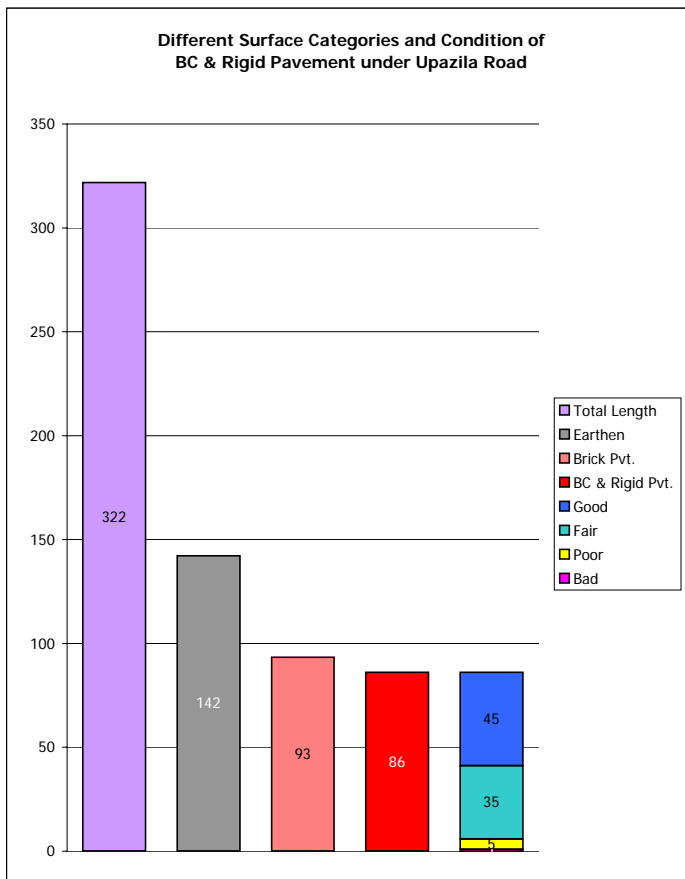
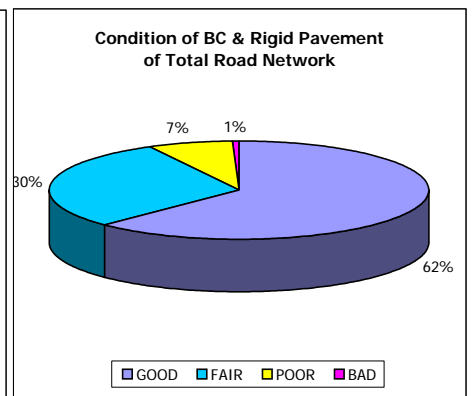
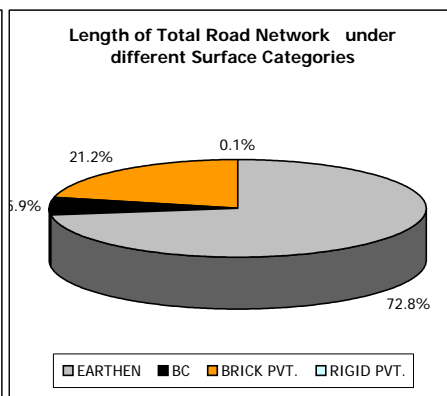
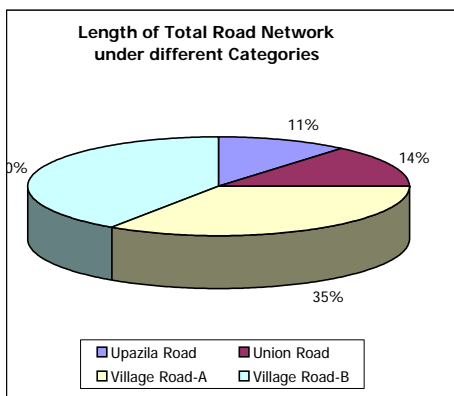
- Growth Centre
- ▲ Small Hat/Bazar
- ⌚ Police Station
- ⌚ Upazila Health Complex
- ⊙ College
- ⊙ High School
- ⊙ University

Compiled from : SPOT Image 1989-90, Aerial Photograph 1983-84,  
Topographic Maps, Thana Maps, B.B.S and Field Checking.  
Projection : Lambert's Conformal Conic  
Data Source : GPS Field Survey 1999

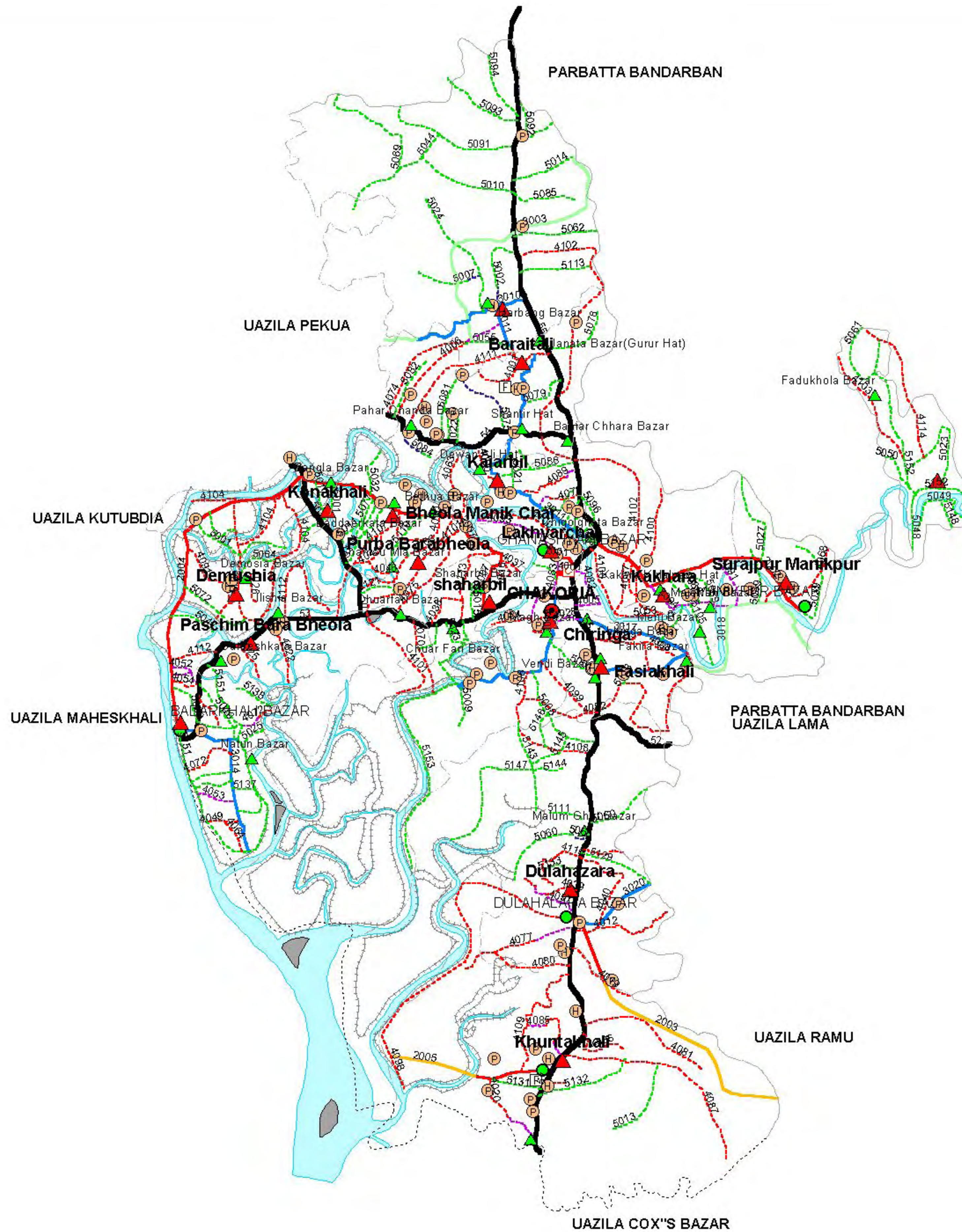
PREPARED BY : GIS UNIT  
LOCAL GOVERNMENT ENGINEERING DEPARTMENT

**LOCAL GOVERNMENT ENGINEERING DEPARTMENT  
DISTRICT SUMMARY OF ROAD  
DISTRICT : COX'S BAZAR**

ROAD TYPE	NUMBER OF ROAD	TOTAL LENGTH (Km)	SURFACE TYPE-WISE BREAK-UP (Km)				CONDITION OF BC & RIGID PVT. ROAD (As of December, 2003) (Km)				STRUCTURE		EXISTING GAP	
			EARTHEN	FLEXIBLE PAVEMENT (BC)	BRICK PAVEMENT (WBM/HBB/BFS)	RIGID PAVEMENT (CC/RCC)	GOOD	FAIR	POOR	BAD	NUMBER	SPAN (m)	NUMBER	SPAN (m)
Upazila Road	34	322	142	86	93	1	45	35	5	1	523	3051	351	2516
Union Road	62	404	231	35	137	1	22	11	3	0	370	2208	92	1247
Village Road-A	338	1009	687	39	284	0	29	6	4	0	800	2652	290	1631
Village Road-B	712	1183	1064	14	105	0	13	0	1	0	549	1602	674	2994
<b>TOTAL</b>	<b>1146</b>	<b>2918</b>	<b>2124</b>	<b>173</b>	<b>619</b>	<b>2</b>	<b>110</b>	<b>52</b>	<b>13</b>	<b>1</b>	<b>2242</b>	<b>9514</b>	<b>1407</b>	<b>8388</b>



# ROAD MAP UPAZILA CHAKARIA COX'S BAZAR DISTRICT



## LEGEND

- Administrative Boundary**
- International Boundary
  - District Boundary
  - - - - Upazila Boundary
  - · · · Union Boundary
  - · · · Municipal Boundary

**Administrative HQs**

- District HQ
- Upazila HQ
- ▲ Union HQ

**Physical Infrastructures**

- National Highways
- Regional Highways
- Zila Road
- Upazila Road (Pucca)
- Upazila Road (Katcha)
- Union Road (Pucca)
- Union Road (Katcha)
- Village Road A (Pucca)
- Village Road A (Katcha)
- Village Road B (Pucca)
- Village Road B (Katcha)
- Paurashava Road
- Railway Network
- Embankment
- Telecommunication line
- Power Transmission Line

**Natural Features**

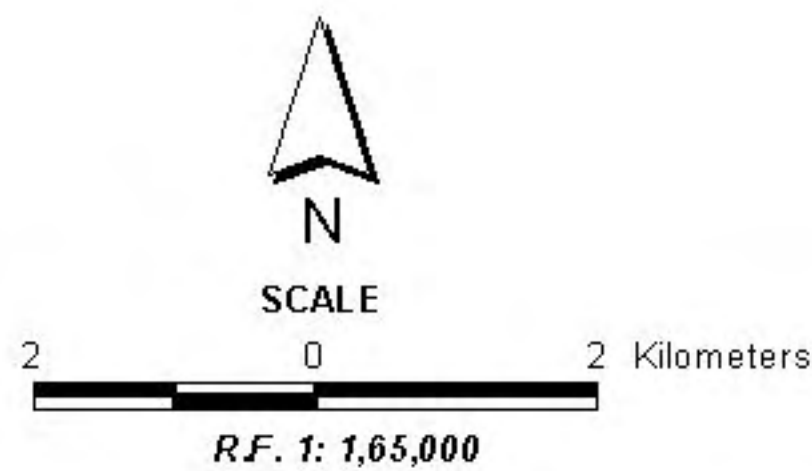
- Wide River
- Water Bodies
- Sandy Area
- Khal
- Forest
- Hill

**Socio-Economic Infrastructures**

- Growth Centre
- ▲ Small Hat/Bazar
- Police Station
- Upazila Health Complex
- Family welfare Centre
- Community Clinic
- Post Office
- College
- High School
- Primary School
- Madrasa
- Mosque
- Ashrayan/Abasan
- Temple

Compiled from : LGED Upazila Base Maps 1994-95, Landsat TM 1998, GPS Survey 1999 and Field Checking in November 2004.  
Projection : Lambert's Conformal Conic

PREPARED BY : GIS UNIT  
LOCAL GOVERNMENT ENGINEERING DEPARTMENT



## BASIC INFORMATION OF ROAD

### DIVISION : CHITTAGONG

### DISTRICT : COX'S BAZAR

ROAD CODE	ROAD NAME	CREST WIDTH (m)	TOTAL LENGTH (Km)	SURFACE TYPE-WISE BREAK-UP (Km)				STRUCTURE		EXISTING GAP	
				EARTHEN	FLEXIBLE PAVEMENT (BC)	BRICK PAVEMENT (WBM/HBB/BFS)	RIGID PAVEMENT (CC/RCC)	NUMBER	SPAN (m)	NUMBER	SPAN (m)
1	2	3	4	5	6	7	8	9	10	11	12

### UPAZILA : CHAKORIA

#### ROAD TYPE : UPAZILA ROAD

422162001	Ghanaswam Bazar Road.	7.31	0.97	0.00	0.00	0.97	0.00	2	6.00	0	0.00
422162002	Sikalghat - Manikpur Road.	7.31	10.55	0.00	2.70	7.85	0.00	7	77.00	0	0.00
422162003	Dulahazara G.C to Sha Shuja road(Ramu Upazila connecting road)	3.65	12.00	9.00	1.50	1.50	0.00	10	38.60	20	228.60
422162004	Badarkhali -Paschim Bara Bheola-Demoshia-Konakhali- Bagguzara road(Pekua Upazila connecting road)	3.05	12.50	11.20	0.00	1.30	0.00	1	3.00	3	35.00
422162005	Khutakhali G.C to Maheshkhali Upazila connecting road via Mongolia bridge.	4.88	8.00	4.50	2.00	1.50	0.00	3	522.00	0	0.00
422162007	Batakhali-Betua bazar-BM char -Jakaria Road (UZR #150)	4.30	8.00	0.00	2.25	5.75	0.00	3	7.00	0	0.00

**UPAZILA ROAD TOTAL: 6 Nos. Road** 52.02    24.70    8.45    18.87    0.00    26    653.60    23    263.60

#### ROAD TYPE : UNION ROAD

422163003	Harbung Baraitali Road	3.05	14.25	12.25	1.00	1.00	0.00	5	62.00	1	1.00
422163010	Harbung RHD/UP Office to Shilkhali Raod	4.50	8.00	0.00	1.20	6.80	0.00	8	62.50	0	0.00
422163011	Shikalaghat-Kaiyerbill-Baraitali Shantir Bazar road	3.70	11.95	0.00	0.00	11.95	0.00	8	72.76	0	0.00
422163014	Badarkhali UP Office to Natun Bazar road	4.75	6.00	0.00	0.00	6.00	0.00	5	13.94	0	0.00
422163017	Fashiakhali UP to BhanganMuke via Fakira Bazar road	3.91	8.50	6.00	1.00	1.50	0.00	3	7.50	0	0.00
422163018	Kakara-Surajpur Manikpur Yangacha connecting Road.	3.35	9.50	9.50	0.00	0.00	0.00	5	41.49	0	0.00
422163019	Cheringa UP Office/MogBazar to Palakata Jetty Road	4.88	6.00	0.00	0.00	6.00	0.00	4	23.00	0	0.00
422163020	Dulahazara GC to Fashiakhali (Lama) Road	5.00	3.85	0.00	0.00	3.85	0.00	2	9.00	0	0.00

**UNION ROAD TOTAL: 8 Nos. Road** 68.05    27.75    3.20    37.10    0.00    40    292.19    1    1.00

#### ROAD TYPE : VILLAGE ROAD-A

422164001	Hindu Para Khundarkhoom Road	3.65	1.50	0.80	0.00	0.70	0.00	0	0.00	0	0.00
422164003	Kharia Ghona - Sikdarbari Graminbari	3.65	0.80	0.00	0.00	0.80	0.00	0	0.00	0	0.00
422164005	H/O Ali Ahmad - Mata muhuri River	2.50	1.00	1.00	0.00	0.00	0.00	0	0.00	0	0.00
422164006	Harbung Magpara Road	3.65	1.50	0.80	0.00	0.70	0.00	0	0.00	0	0.00
422164008	Vendi Bazar- Health Centre road	2.90	3.00	2.00	0.00	1.00	0.00	2	14.20	0	0.00
422164010	Purba Bara Bheola Kashem Ali Shikder Road	2.90	2.65	2.65	0.00	0.00	0.00	0	0.00	0	0.00
422164011	Naya Para Road	3.66	2.00	2.00	0.00	0.00	0.00	1	3.00	0	0.00
422164012	Dulahazara-Dhakkinn Maiz Para Road	2.00	1.50	1.50	0.00	0.00	0.00	1	5.00	0	0.00
422164016	Purba Bara Bheola Buri Para Road	2.50	2.00	2.00	0.00	0.00	0.00	1	3.00	0	0.00
422164019	Paglichara Road	2.25	3.15	3.15	0.00	0.00	0.00	3	6.44	0	0.00
422164020	Fulchari - Est Noapara Road	1.50	3.00	3.00	0.00	0.00	0.00	2	4.00	0	0.00
422164022	Illishia Napith Para Road	4.25	4.70	4.70	0.00	0.00	0.00	2	3.64	0	0.00
422164024	Illishia Mukbulabad Road	2.00	0.60	0.60	0.00	0.00	0.00	0	0.00	0	0.00
422164025	Darbesh para Road	2.26	0.50	0.50	0.00	0.00	0.00	0	0.00	0	0.00
422164026	Darbeshkata Middle Road	3.25	1.46	1.46	0.00	0.00	0.00	1	2.00	0	0.00
422164028	Nijpankhali Binamara road	3.65	1.25	0.00	1.25	0.00	0.00	1	3.00	0	0.00
422164030	Berapara road	2.50	1.70	1.70	0.00	0.00	0.00	1	1.82	0	0.00
422164033	Dail Para Road	1.82	1.50	1.50	0.00	0.00	0.00	1	2.00	0	0.00
422164036	Keskesipara Road	3.65	1.95	0.00	0.00	1.95	0.00	1	2.50	0	0.00
422164037	Shaharbeel Road	3.00	1.50	1.50	0.00	0.00	0.00	1	2.50	0	0.00
422164039	Uttar Para Road	3.00	1.50	1.50	0.00	0.00	0.00	3	9.00	0	0.00
422164040	Maizpara Road	2.07	1.50	1.50	0.00	0.00	0.00	1	2.50	0	0.00
422164045	Mama bhaghna Road	2.40	3.40	3.40	0.00	0.00	0.00	2	3.00	0	0.00
422164046	Mobinpara Road	2.50	3.40	3.40	0.00	0.00	0.00	2	4.50	0	0.00
422164048	Nidantarani Mosque Road	2.50	0.90	0.90	0.00	0.00	0.00	1	2.50	0	0.00
422164049	3 No. Block Badarkhali Road	3.90	1.50	0.00	0.00	1.50	0.00	1	2.50	0	0.00
422164051	Korban Ali Road	2.60	1.55	1.55	0.00	0.00	0.00	1	3.00	0	0.00

## BASIC INFORMATION OF ROAD

**DIVISION : CHITTAGONG**

**DISTRICT : COX'S BAZAR**

ROAD CODE	ROAD NAME	CREST WIDTH (m)	TOTAL LENGTH (Km)	SURFACE TYPE-WISE BREAK-UP (Km)				STRUCTURE		EXISTING GAP	
				EARTHEN	FLEXIBLE PAVEMENT (BC)	BRICK PAVEMENT (WBM/HBB/BFS)	RIGID PAVEMENT (CC/RCC)	NUMBER	SPAN (m)	NUMBER	SPAN (m)
1	2	3	4	5	6	7	8	9	10	11	12
422164052	2 No. Block Badarkhali Road	2.90	3.00	3.00	0.00	0.00	0.00	2	7.00	0	0.00
422164053	Azam Nagar Road	4.26	1.10	0.00	0.00	1.10	0.00	1	2.00	1	3.00
422164054	Ashraf Ali Road	2.50	0.80	0.80	0.00	0.00	0.00	0	0.00	0	0.00
422164061	East Goakhali Billchara Road	2.60	3.00	3.00	0.00	0.00	0.00	1	2.00	0	0.00
422164063	Khil Sadek Main Road	2.90	2.65	2.20	0.00	0.45	0.00	3	12.00	0	0.00
422164064	Muhuriaghona Road	3.08	3.55	3.55	0.00	0.00	0.00	2	4.75	0	0.00
422164066	North Surajpur - Katakhal Ghat Road	3.25	4.85	4.85	0.00	0.00	0.00	4	12.00	0	0.00
422164067	Kakara - Lutuni Road	2.60	2.00	1.50	0.00	0.50	0.00	2	3.00	0	0.00
422164068	H/o Kamal Master - Manikpur Road	2.75	4.50	0.00	0.00	4.50	0.00	2	12.00	0	0.00
422164070	East Bara Bheola Shikder para road.	3.65	1.95	0.00	0.00	1.95	0.00	1	2.50	0	0.00
422164072	Badarkhali IFAD Cyclone shelter connecting road.	3.65	1.95	0.00	0.00	1.95	0.00	2	4.00	0	0.00
422164074	Baritali middle road.	4.50	4.50	3.95	0.00	0.55	0.00	3	15.00	0	0.00
422164075	Purba Bara Vheula Chouar Fari road.	3.04	2.50	2.50	0.00	0.00	0.00	1	2.50	0	0.00
422164077	Dulahajara Bairagir khil road.	3.65	2.00	1.40	0.00	0.60	0.00	1	2.00	0	0.00
422164078	Kaiyerbill Baniarkum Road.	3.00	3.00	2.35	0.00	0.65	0.00	0	0.00	0	0.00
422164080	Bogachara sluice gate road.	6.00	4.50	4.50	0.00	0.00	0.00	1	2.44	0	0.00
422164081	Khutakhali R&HD - Sagun bagan road.	2.75	3.50	2.50	0.00	1.00	0.00	1	1.82	0	0.00
422164082	RHD to Buri Pukur via Sairakhali Road	4.00	1.10	0.00	0.00	1.10	0.00	0	0.00	0	0.00
422164083	Biman Bandar Road	4.26	2.25	0.00	0.00	2.25	0.00	0	0.00	0	0.00
422164084	Karaiagona Road	4.18	3.00	0.00	0.00	3.00	0.00	2	3.50	0	0.00
422164085	Garjanfali Bakkumpara Road	3.08	3.00	1.30	0.00	1.70	0.00	2	7.28	0	0.00
422164086	Forest office Road	3.10	3.00	3.00	0.00	0.00	0.00	1	6.00	0	0.00
422164087	Kutakhali East Para Road	3.05	3.00	2.70	0.00	0.30	0.00	3	5.82	0	0.00
422164089	Shahid Zia Road	4.80	3.65	3.00	0.00	0.65	0.00	1	2.00	0	0.00
422164090	Shikalghat - Dewan Ali Road	3.90	4.55	4.55	0.00	0.00	0.00	2	9.00	0	0.00
422164091	Demoshia Hetaliya Para Road	4.00	3.50	0.00	0.00	3.50	0.00	1	10.00	0	0.00
422164092	Demoshia Modya Road	3.05	3.00	2.50	0.00	0.50	0.00	5	15.00	0	0.00
422164093	Jalia Para Road	3.05	3.30	0.00	0.00	3.30	0.00	1	2.00	0	0.00
422164094	Demoshia Village Road	4.26	4.25	4.25	0.00	0.00	0.00	2	4.00	0	0.00
422164095	Kaharia ghona road.	3.65	1.25	0.00	0.00	1.25	0.00	0	0.00	0	0.00
422164097	Ulubunia road	4.25	3.50	1.00	0.00	2.50	0.00	3	7.22	0	0.00
422164098	Dulahazara Khutakhali Upakulia Mahasarak connect.road.	3.05	16.00	14.00	0.00	2.00	0.00	4	76.00	0	0.00
422164099	Fashiakhali Mahasarak & BeriBandh connecting road	3.05	15.00	11.00	0.00	4.00	0.00	7	52.50	0	0.00
422164100	Lakharchar Pourashava link road	3.05	10.00	7.70	0.00	2.30	0.00	4	21.00	0	0.00
422164101	Shahaheer Purba B.Bheola-Paschim B.Bheola BMChar connect.road	3.05	15.00	10.00	0.00	5.00	0.00	6	55.00	0	0.00
422164102	Kakara Kaiyerbill Baraitali road	3.05	14.75	11.75	0.00	3.00	0.00	4	18.00	0	0.00
422164103	Bamu Bilchari Nandirbill road	3.05	12.50	11.50	0.00	1.00	0.00	5	143.00	0	0.00
422164104	Manikchar road Bagla Bazar via Demoshia road	3.05	15.75	14.75	0.00	1.00	0.00	5	77.00	0	0.00
422164105	liishia -Konakhali via Demoshia road .	4.26	8.00	1.00	0.73	6.27	0.00	5	101.00	0	0.00
422164106	PABT to Shamshu Mirar Bazar road.	3.90	8.00	0.00	0.00	8.00	0.00	4	9.00	0	0.00
422164107	BM char UP Office - Demoshia RHD connecting road	3.65	7.00	5.00	0.00	2.00	0.00	0	0.00	0	0.00
422164108	Bari pukur-Charandeep-Fashiakhali RHD connecting Road	4.26	6.00	0.00	0.00	6.00	0.00	1	2.00	0	0.00
422164109	Meda Kasspia RHD to Khutakhali GC connecting Road	4.75	5.00	0.00	0.00	5.00	0.00	5	33.00	0	0.00
422164110	Malumghat- Katakhal ChaBagan Shantighat connecting Road	4.88	6.15	0.00	0.00	6.15	0.00	2	37.50	0	0.00
422164111	Baraitali Garur Bazar- Paharchanda Bazar connecting road.	3.05	7.00	3.50	2.00	1.50	0.00	3	8.82	0	0.00
422164112	Darbeshkata to Badarkhali connecting road.	3.05	1.50	0.00	0.00	1.50	0.00	1	2.00	0	0.00
422164113	Badarkhali RHD to Betua Bazar connecting(Shahid Akbar road) road	3.65	2.75	0.00	0.00	2.75	0.00	3	25.50	0	0.00
422164114	Billchari Kristan Missionary road	2.83	5.75	3.50	0.00	2.25	0.00	7	35.00	0	0.00
<b>VILLAGE ROAD-A TOTAL: 75 Nos. Road</b>			298.86	195.21	3.98	99.67	0.00	145	933.25	1	3.00

**ROAD TYPE : VILLAGE ROAD-B**

422165001	Konakhali Bangla Bazar Road	2.25	3.00	3.00	0.00	0.00	0.00	1	2.00	3	3.50
-----------	-----------------------------	------	------	------	------	------	------	---	------	---	------

## BASIC INFORMATION OF ROAD

### DIVISION : CHITTAGONG

### DISTRICT : COX'S BAZAR

ROAD CODE	ROAD NAME	CREST WIDTH (m)	TOTAL LENGTH (Km)	SURFACE TYPE-WISE BREAK-UP (Km)				STRUCTURE		EXISTING GAP	
				EARTHEN	FLEXIBLE PAVEMENT (BC)	BRICK PAVEMENT (WBM/HBB/BFS)	RIGID PAVEMENT (CC/RCC)	NUMBER	SPAN (m)	NUMBER	SPAN (m)
1	2	3	4	5	6	7	8	9	10	11	12
422165002	Harbung Nath Para Dhar Para Road	2.03	0.50	0.50	0.00	0.00	0.00	1	2.00	0	0.00
422165004	Nutung ghona Mosque-Shatgaria Para via Napitherdia Kabarstan Road	2.21	2.10	2.10	0.00	0.00	0.00	1	2.00	0	0.00
422165005	Lakharchar Jahir Para Road	2.20	0.50	0.50	0.00	0.00	0.00	1	1.50	0	0.00
422165007	Harbung Mogpara Road	3.65	1.50	0.00	0.00	1.50	0.00	0	0.00	0	0.00
422165008	Golam Sobhan - Ramjan House Road	2.90	3.00	3.00	0.00	0.00	0.00	0	0.00	0	0.00
422165009	Rustom Ali Chowdari Road	2.50	1.00	1.00	0.00	0.00	0.00	0	0.00	0	0.00
422165010	Villagerpara Embankment Road	2.25	2.00	2.00	0.00	0.00	0.00	2	5.50	0	0.00
422165011	Jangalkata Road	3.04	2.25	2.25	0.00	0.00	0.00	2	5.00	0	0.00
422165013	Khutakhali Darga Para Road	2.65	1.60	1.60	0.00	0.00	0.00	1	2.00	0	0.00
422165014	Kaiyerbill Kalu Shah Mazar Road	2.05	1.50	1.50	0.00	0.00	0.00	1	1.00	0	0.00
422165015	Maizghona Jaladaspara Road	2.25	1.50	1.50	0.00	0.00	0.00	1	2.00	0	0.00
422165017	Khathur Baper Para Road	2.00	0.50	0.50	0.00	0.00	0.00	0	0.00	0	0.00
422165018	Mamtazipara Road	2.50	1.50	1.50	0.00	0.00	0.00	1	3.00	0	0.00
422165020	Bahaddarkata Road	2.50	1.02	1.02	0.00	0.00	0.00	2	5.00	0	0.00
422165021	Kaiyerbill Hashimer Kata - Kalu Shah Mazar Road	2.05	2.40	2.40	0.00	0.00	0.00	2	5.50	0	0.00
422165022	Baraitali Bibirkhil Uttar Para Road	2.25	1.75	1.75	0.00	0.00	0.00	1	0.90	1	2.00
422165023	Bamu Panishabil Road	2.05	5.75	5.75	0.00	0.00	0.00	2	5.50	0	0.00
422165024	Harbung Jamider Para Road	2.50	0.50	0.50	0.00	0.00	0.00	0	0.00	0	0.00
422165025	Satdalia Road	4.25	1.30	1.30	0.00	0.00	0.00	3	3.00	0	0.00
422165026	Kainkhali Mosque Road	4.45	2.40	2.40	0.00	0.00	0.00	2	12.00	0	0.00
422165027	Manikpur Faithong Road	2.50	4.20	4.20	0.00	0.00	0.00	2	5.00	0	0.00
422165029	Koin Khali Road	2.50	2.00	2.00	0.00	0.00	0.00	1	1.82	0	0.00
422165032	Furuthakhali School road	3.65	3.00	3.00	0.00	0.00	0.00	3	8.00	0	0.00
422165037	Fultali Harun Matabbar Road	2.90	1.00	1.00	0.00	0.00	0.00	2	8.00	0	0.00
422165039	Manikpur Nurusamad-Shashanghat Road	2.75	2.50	2.50	0.00	0.00	0.00	1	4.00	0	0.00
422165040	Darbeshkata Hayder Ali Road	2.90	2.00	2.00	0.00	0.00	0.00	1	2.50	0	0.00
422165044	Harbung Pallah Fakir Road (Chakaria Portion)	2.75	2.00	2.00	0.00	0.00	0.00	4	14.00	0	0.00
422165047	Paschim Bara Bheola Forest Road(Cross Dam Road)	2.04	1.25	1.25	0.00	0.00	0.00	2	5.00	0	0.00
422165048	Bamu Sirajudullah Road	2.45	1.10	1.10	0.00	0.00	0.00	1	2.00	0	0.00
422165049	Bamu Paschim Para-Maiz Para Barua Para Road	2.75	0.55	0.55	0.00	0.00	0.00	0	0.00	0	0.00
422165050	Bamu Nazir Para Road	2.80	0.80	0.80	0.00	0.00	0.00	0	0.00	0	0.00
422165051	Fashia Khali Village Road	2.72	3.50	3.50	0.00	0.00	0.00	2	7.00	0	0.00
422165053	Hazian West Side Road	2.85	1.50	1.50	0.00	0.00	0.00	1	4.00	0	0.00
422165055	Paharchanda Madrassa Road	3.65	4.50	3.50	0.00	1.00	0.00	2	4.82	0	0.00
422165060	Dulahazara Malumghat - Shantighat Road	2.75	2.00	2.00	0.00	0.00	0.00	1	3.00	0	0.00
422165061	Mehedi Fakir Bazar Road	2.90	2.85	2.85	0.00	0.00	0.00	1	3.00	0	0.00
422165062	Harbung West Borua Para Road	2.90	3.00	3.00	0.00	0.00	0.00	1	4.00	0	0.00
422165064	Demoshia Zamider Para Road	2.91	3.00	3.00	0.00	0.00	0.00	1	3.00	0	0.00
422165069	Shah Omar Pahartali Road	2.45	1.50	0.00	0.00	1.50	0.00	1	3.00	0	0.00
422165071	Sikderpara Kala Gaji Road	2.90	1.91	0.24	0.00	1.67	0.00	1	3.00	0	0.00
422165072	Gandi Para -Saykori Tekka Para Road	3.04	2.50	2.30	0.00	0.20	0.00	1	10.00	2	6.50
422165075	Dengakata Road	3.50	2.32	1.22	0.00	1.10	0.00	4	25.82	0	0.00
422165077	Krishnakata Road	2.50	1.00	1.00	0.00	0.00	0.00	1	2.00	0	0.00
422165078	Booth Khali Road	2.50	1.00	1.00	0.00	0.00	0.00	1	1.50	0	0.00
422165079	Mohezer Para Road	2.50	1.50	1.50	0.00	0.00	0.00	0	0.00	0	0.00
422165081	Mosonia Kata Road	2.75	2.50	2.50	0.00	0.00	0.00	2	5.00	0	0.00
422165082	Paharchanda Forest Office Road	2.75	2.00	2.00	0.00	0.00	0.00	3	10.00	0	0.00
422165084	Paharchanda Sikderpara Gobindapur Road	3.65	1.50	0.00	0.00	1.50	0.00	2	7.00	0	0.00
422165085	Harbung North Nunna Chara road	3.04	1.50	1.50	0.00	0.00	0.00	3	9.00	0	0.00
422165086	Totuk Khali Bamnirchara Road	2.75	3.00	3.00	0.00	0.00	0.00	2	7.00	0	0.00
422165087	Hazam Para Road	2.90	1.50	1.50	0.00	0.00	0.00	1	2.00	0	0.00
422165088	Kakara Shah Omar Dorgha Road	3.04	2.50	0.00	0.00	2.50	0.00	1	3.00	0	0.00
422165089	North Kakara Pry.School road	2.75	2.50	2.50	0.00	0.00	0.00	1	2.00	0	0.00
422165091	Harbung Barek Ahmed Road	2.90	3.00	3.00	0.00	0.00	0.00	4	12.00	0	0.00
422165092	Harban Gayelmara road.	3.65	5.00	5.00	0.00	0.00	0.00	0	0.00	0	0.00
422165093	Harbung Noya bazar road.	3.65	2.50	2.50	0.00	0.00	0.00	0	0.00	0	0.00
422165094	Harbung Fulchari road.	3.65	3.15	3.15	0.00	0.00	0.00	0	0.00	0	0.00

## BASIC INFORMATION OF ROAD

**DIVISION : CHITTAGONG**

**DISTRICT : COX'S BAZAR**

ROAD CODE	ROAD NAME	CREST WIDTH (m)	TOTAL LENGTH (Km)	SURFACE TYPE-WISE BREAKE-UP (Km)				STRUCTURE		EXISTING GAP	
				EARTHEN	FLEXIBLE PAVEMENT (BC)	BRICK PAVEMENT (WBM/HBB/BFS)	RIGID PAVEMENT (CC/RCC)	NUMBER	SPAN (m)	NUMBER	SPAN (m)
1	2	3	4	5	6	7	8	9	10	11	12
422165096	Lakharchar primary school road	3.75	1.50	1.50	0.00	0.00	0.00	1	2.00	0	0.00
422165103	Harbung Noya para road.	3.00	2.00	2.00	0.00	0.00	0.00	1	4.26	0	0.00
422165104	B.M Char Bakkar para road.	3.00	2.00	2.00	0.00	0.00	0.00	1	4.26	0	0.00
422165105	Kakara Battali Beri Bundh Road.	3.00	3.00	3.00	0.00	0.00	0.00	1	2.44	0	0.00
422165111	Malumghat Matshaw Abataran Centre road.	3.04	1.00	1.00	0.00	0.00	0.00	1	1.82	0	0.00
422165112	North Ghonia road.	3.00	1.20	1.20	0.00	0.00	0.00	1	2.44	0	0.00
422165113	Noya para Mohajon para road.	3.04	1.50	1.50	0.00	0.00	0.00	1	1.22	0	0.00
422165118	Fashiakhali Shah Shuja road.	3.00	2.00	2.00	0.00	0.00	0.00	1	1.82	0	0.00
422165119	Baniarchar Betuarkul road.	2.75	0.75	0.75	0.00	0.00	0.00	1	1.22	0	0.00
422165121	West Idmoni road.	2.75	3.00	3.00	0.00	0.00	0.00	1	1.82	0	0.00
422165122	Khaddarchara road.	3.04	3.00	3.00	0.00	0.00	0.00	1	1.82	0	0.00
422165129	Sagirshahkata road.	2.75	3.00	3.00	0.00	0.00	0.00	1	1.82	0	0.00
422165130	Dulhajara Embankment road.	3.04	2.50	2.50	0.00	0.00	0.00	1	2.44	0	0.00
422165131	Khutakhali Dakkin Para Paglirchara road.	3.04	2.00	2.00	0.00	0.00	0.00	1	7.00	0	0.00
422165132	Khutakhali Kakoli Pry.School road.	2.20	1.50	1.50	0.00	0.00	0.00	1	1.82	1	2.00
422165133	East Dumkhali Armi road.	3.04	2.50	2.50	0.00	0.00	0.00	1	1.82	0	0.00
422165134	Badarkhali Jabber Nagar Vote Centre Road.	3.00	2.00	2.00	0.00	0.00	0.00	1	1.82	0	0.00
422165135	Badarkhali Lambakhali Kabarstan Road.	3.05	2.50	2.50	0.00	0.00	0.00	2	2.50	0	0.00
422165137	Gudampara Fazar Ali road.	2.75	1.80	1.80	0.00	0.00	0.00	1	2.44	0	0.00
422165138	Badarkhali Maddrasha road.	2.60	2.00	2.00	0.00	0.00	0.00	1	1.82	0	0.00
422165143	Buripukur West para road.	2.75	1.50	1.50	0.00	0.00	0.00	1	1.82	0	0.00
422165144	Buripukur Hetalia para road.	4.75	2.00	2.00	0.00	0.00	0.00	1	1.82	0	0.00
422165145	West palakata Fakiraghona road.	3.00	2.50	2.50	0.00	0.00	0.00	1	1.82	0	0.00
422165146	Palakata Fashiakhali road.	2.75	3.00	3.00	0.00	0.00	0.00	1	7.00	0	0.00
422165147	Palakata Chairvanga road.	2.60	5.00	5.00	0.00	0.00	0.00	1	1.22	0	0.00
422165148	Bamu Maitta Tali road.	3.00	2.00	2.00	0.00	0.00	0.00	1	4.26	0	0.00
422165150	Shikalghat old road to new road	2.75	1.00	1.00	0.00	0.00	0.00	0	0.00	0	0.00
422165151	Badarkhali Embankment GC connecting road .	3.05	11.75	9.25	0.00	2.50	0.00	3	7.50	0	0.00
422165152	PABT to B.M. Char union connecting Road	3.95	3.40	1.00	0.00	2.40	0.00	2	6.26	0	0.00
422165153	Rampur Jalaisha Road	3.05	8.50	6.50	0.64	1.36	0.00	2	4.00	2	6.00
<b>VILLAGE ROAD-B TOTAL: 88 Nos. Road</b>			202.10	184.23	0.64	17.23	0.00	112	323.66	9	20.00
<b>CHAKORIA UPAZILA TOTAL: 177 Nos. Road</b>			621.03	431.89	16.27	172.87	0.00	323	2202.70	34	287.60



# ROAD MAP COX'S BAZAR SADAR UPAZILA COX'S BAZAR DISTRICT

CHAKORIA UPAZILA

MOHESKHALI UPAZILA

RAMU UPAZILA

## LEGEND

### Administrative Boundary

- International Boundary
- District Boundary
- - - Upazila Boundary
- - - Union Boundary
- ..... Municipal Boundary

### Administrative HQs

- District HQ
- Upazila HQ
- ▲ Union HQ

### Physical Infrastructures

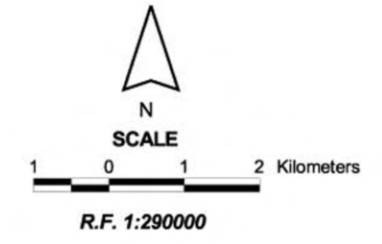
- National Highways
- Regional Highways
- Zila Road
- Upazila Road (Pucca)
- Upazila Road (Katcha)
- Union Road (Pucca)
- Union Road (Katcha)
- Village Road A (Pucca)
- Village Road A (Katcha)
- Village Road B (Pucca)
- Village Road B (Katcha)
- Paurashava Road
- Railway Network
- Embankment
- Telecommunication line
- Power Transmission Line

### Natural Features

- Wide River
- Water Bodies
- Sandy Area
- Khal
- Forest
- Hill

### Socio-Economic Infrastructures

- Growth Centre
- ▲ Small Hat/Bazar
- Police Station
- Upazila Health Complex
- Family welfare Centre
- Community Clinic
- Post Office
- College
- High School
- Primary School
- Madrasa
- Mosque
- ▲ Ashrayan/Abasan
- ▲ Temple



Compiled from : LGED Upazila Base Maps 1994-95, Landsat TM 1996,  
GPS Survey 1999 and Field Checking in November 2004.  
Projection : Lambert's Conformal Conic  
PREPARED BY : GIS UNIT  
LOCAL GOVERNMENT ENGINEERING DEPARTMENT

## BASIC INFORMATION OF ROAD

### DIVISION : CHITTAGONG

### DISTRICT : COX'S BAZAR

ROAD CODE	ROAD NAME	CREST WIDTH (m)	TOTAL LENGTH (Km)	SURFACE TYPE-WISE BREAKE-UP (Km)				STRUCTURE		EXISTING GAP	
				EARTHEN	FLEXIBLE PAVEMENT (BC)	BRICK PAVEMENT (WBM/HBB/BFS)	RIGID PAVEMENT (CC/RCC)	NUMBER	SPAN (m)	NUMBER	SPAN (m)
1	2	3	4	5	6	7	8	9	10	11	12

### UPAZILA : COX'S BAZAR-S

#### ROAD TYPE : UPAZILA ROAD

422242002	Eidgaon - Eidgar Road.	6.50	5.66	0.00	2.51	3.16	0.00	14	58.00	0	0.00
422242003	Bangla Bazer GC - Kurushkul GC via P.M Khali U.P office	6.10	11.85	6.06	2.50	3.29	0.00	39	75.90	4	19.00
422242004	Napith Khali - Islampur - Pokkhali - Chowfaldandi Road	3.40	13.57	11.13	1.79	0.66	0.00	19	97.40	10	36.00
<b>UPAZILA ROAD TOTAL: 3 Nos. Road</b>			31.08	17.18	6.80	7.10	0.00	72	231.30	14	55.00

#### ROAD TYPE : UNION ROAD

422243008	Rashid Nagor U.P office - Bharuakhali U.P office (Bharuakhali D.C Road Sadar Portion )	3.90	4.95	1.34	0.00	3.61	0.00	12	21.80	2	4.00
422243010	Eid Goan G.C at Majj Para - PokKhali( Faraze Para Road)	3.66	5.30	1.80	0.00	3.50	0.00	6	135.17	0	0.00
422243013	Eid Goan G.C - Gomatoli Bazea Via Pokkali U.P	4.25	9.78	3.41	0.36	6.01	0.00	14	115.40	2	4.00
422243015	Islampur U.P office - Islamabad U.P office islampur Bazer	4.57	5.10	3.31	1.79	0.00	0.00	5	6.85	0	0.00
422243021	P.M Khali U.P office - Kuruskul U.P office (X-Military Road)	4.00	7.00	7.00	0.00	0.00	0.00	9	23.50	2	5.00
422243022	P.M Khali U.P office - Khurulua Bazar rvia Mohosini Para Bazer	3.10	7.00	0.30	3.25	3.45	0.00	2	9.00	1	38.00
422243023	P.M Khali U.P office - Nur Mohamad Chy.Bazar(Kathaliamura Road)	3.00	1.65	1.50	0.00	0.15	0.00	5	9.00	1	2.00
<b>UNION ROAD TOTAL: 7 Nos. Road</b>			40.78	18.67	5.39	16.72	0.00	53	320.72	8	53.00

#### ROAD TYPE : VILLAGE ROAD-A

422244006	P.M Khali - Ghona para Rd	3.10	2.60	2.60	0.00	0.00	0.00	2	4.00	1	2.00
422244008	Munnu para Road	4.00	2.00	1.70	0.00	0.31	0.00	1	3.00	2	3.50
422244009	Sharat chandra Road	3.00	1.65	1.65	0.00	0.00	0.00	1	1.00	1	1.50
422244010	Mamun para Road	3.30	2.00	2.00	0.00	0.00	0.00	1	4.87	2	3.50
422244011	Dailpara Road	3.80	2.40	1.40	0.00	1.00	0.00	2	3.00	1	1.50
422244012	Tetoya P/School Road	4.10	3.75	3.65	0.00	0.10	0.00	2	11.50	2	5.00
422244013	Hamzar Dali Road	3.10	2.25	2.25	0.00	0.00	0.00	2	5.00	0	0.00
422244014	Bharuakhali ghona para Rd	3.50	2.50	2.50	0.00	0.00	0.00	0	0.00	2	5.00
422244015	Bharuakhali Hazi Para Road	3.66	2.50	2.50	0.00	0.00	0.00	1	1.75	0	0.00
422244016	Aminul Haque Road	3.40	2.70	2.40	0.00	0.30	0.00	0	0.00	2	5.00
422244018	Nutun Mahal Road	3.00	2.00	1.82	0.00	0.18	0.00	0	0.00	1	1.50
422244019	West chowfaldandi Road	3.10	1.75	0.95	0.00	0.80	0.00	1	1.00	1	1.50
422244020	Larabag Mohon villa Road	2.50	3.00	3.00	0.00	0.00	0.00	1	9.00	3	7.00
422244021	Khunkarkhali Mohon villa	3.17	2.00	1.80	0.00	0.20	0.00	1	6.00	1	2.00
422244022	Eidgoan South maizpara	4.20	3.15	0.00	0.00	3.15	0.00	6	13.88	0	0.00
422244023	Mohirghona Road	2.90	2.50	2.50	0.00	0.00	0.00	2	3.62	2	4.00
422244024	Bhomoria Ghona Road	3.65	3.00	3.00	0.00	0.00	0.00	0	0.00	2	4.50
422244025	Maizpara Road	3.00	1.50	1.50	0.00	0.00	0.00	0	0.00	1	1.50
422244027	Gazalia Road	3.65	3.50	3.50	0.00	0.00	0.00	2	12.17	0	0.00
422244028	West Yusufekhli Road	3.00	2.53	2.53	0.00	0.00	0.00	1	4.57	0	0.00
422244029	Islamabad Rd - Boalkhali Road	3.71	4.00	2.49	0.00	1.51	0.00	2	10.96	1	12.00
422244030	East Napitkhalai Road	3.01	2.10	2.10	0.00	0.00	0.00	0	0.00	1	1.50
422244031	Bashkata Dulla Fakirmazar Rd	4.10	4.30	4.30	0.00	0.00	0.00	0	0.00	2	6.00
422244032	Khanghona cyclone shelter Conecting Rd.	3.12	1.60	1.60	0.00	0.00	0.00	1	1.50	2	5.00
422244033	East Pokkhali Rd.	3.00	1.00	1.00	0.00	0.00	0.00	0	0.00	0	0.00
422244034	West Pokkhali Rd.	2.40	3.00	3.00	0.00	0.00	0.00	0	0.00	3	6.00
422244035	Alauddin sha mazar Road	3.66	1.25	0.00	0.00	1.25	0.00	0	0.00	0	0.00
422244036	Kalatoly Road	3.66	2.00	0.00	0.00	2.00	0.00	3	6.91	0	0.00
422244037	BanglaBazar - Dounkhali Road	4.20	4.08	0.25	0.00	3.84	0.00	11	23.34	0	0.00
422244038	Khuruskul D.C Road	3.66	4.75	4.75	0.00	0.00	0.00	3	4.00	0	0.00

## BASIC INFORMATION OF ROAD

### DIVISION : CHITTAGONG

### DISTRICT : COX'S BAZAR

ROAD CODE	ROAD NAME	CREST WIDTH (m)	TOTAL LENGTH (Km)	SURFACE TYPE-WISE BREAK-UP (Km)				STRUCTURE		EXISTING GAP	
				EARTHEN	FLEXIBLE PAVEMENT (BC)	BRICK PAVEMENT (WBM/HBB/BFS)	RIGID PAVEMENT (CC/RCC)	NUMBER	SPAN (m)	NUMBER	SPAN (m)
1	2	3	4	5	6	7	8	9	10	11	12
422244039	Bharuakhali J.T Road	4.15	6.70	2.75	2.80	1.15	0.00	6	9.00	2	5.00
422244040	Bhadetala Road	3.12	3.10	3.10	0.00	0.00	0.00	3	13.00	0	0.00
422244042	Dola Fakir mazar Road	3.66	1.60	0.00	0.00	1.60	0.00	0	0.00	0	0.00
422244043	Biman bandar Road.	4.40	3.00	0.00	3.00	0.00	0.00	2	9.00	0	0.00
422244044	Alirjahal Rd.	3.66	1.50	1.20	0.00	0.30	0.00	1	4.50	0	0.00
422244045	Bakkhali Rubber Dam - BDR Comp.	4.00	2.23	0.00	0.00	2.23	0.00	5	9.10	0	0.00
422244046	Jowtala bus terminal Rd.	7.00	0.36	0.00	0.27	0.09	0.00	1	0.60	0	0.00
422244047	R& H Rd at Mohori Para - Bakkhali Rubber Dam.	4.20	1.29	0.00	1.29	0.00	0.00	5	17.20	0	0.00
422244048	Chander para Road	2.80	1.50	1.48	0.00	0.02	0.00	2	2.75	1	2.00
422244049	Barua para Road	3.00	1.45	1.43	0.00	0.02	0.00	1	3.00	1	3.00

#### **VILLAGE ROAD-A TOTAL: 40 Nos. Road**

100.08    72.69    7.36    20.03    0.00    72    199.22    37    89.50

### ROAD TYPE : VILLAGE ROAD-B

422245001	Samundar para Road	2.00	1.25	1.25	0.00	0.00	0.00	0	0.00	0	0.00
422245002	Kamar para Road	1.30	1.00	1.00	0.00	0.00	0.00	0	0.00	0	0.00
422245003	Khurulia Ghatpara Road	2.10	0.90	0.00	0.00	0.90	0.00	0	0.00	0	0.00
422245004	Dharga Para Road	2.70	0.85	0.85	0.00	0.00	0.00	0	0.00	0	0.00
422245005	South Kharulia Pry.school Rd.	2.60	1.40	1.31	0.00	0.09	0.00	0	0.00	1	5.00
422245006	Mahuri para Road	3.00	0.90	0.72	0.00	0.18	0.00	1	2.00	1	2.00
422245007	Hazipara Road	2.90	0.95	0.75	0.00	0.20	0.00	2	5.00	1	2.00
422245008	Guccha gram Road	1.47	0.90	0.90	0.00	0.00	0.00	1	3.00	1	2.00
422245009	Zhilonja chy.para Road	2.15	0.50	0.50	0.00	0.00	0.00	0	0.00	0	0.00
422245010	Bangla bazar west dikpara Rd	3.00	3.00	2.70	0.00	0.30	0.00	1	10.00	4	15.00
422245011	Banglabazar village Road	3.00	1.00	0.64	0.00	0.37	0.00	0	0.00	0	0.00
422245012	Banglabazar Ghat kalia para Rd	2.30	2.50	2.50	0.00	0.00	0.00	0	0.00	3	15.50
422245013	P.M Khali Napit para Road	1.78	1.50	1.50	0.00	0.00	0.00	0	0.00	0	0.00
422245014	P.M khali Tehirghona Road	2.10	2.50	2.50	0.00	0.00	0.00	3	8.00	0	0.00
422245015	Tetaia village Road	2.50	4.25	4.25	0.00	0.00	0.00	1	2.00	3	7.50
422245018	Sabak para Road	2.50	2.50	2.50	0.00	0.00	0.00	1	0.45	3	6.00
422245019	Chowchala mura Road	2.30	2.00	2.00	0.00	0.00	0.00	1	0.45	2	5.00
422245020	Chaingo mura Road	1.71	1.00	1.00	0.00	0.00	0.00	0	0.00	1	1.50
422245021	Naya para Road	2.74	2.00	2.00	0.00	0.00	0.00	1	0.45	4	8.50
422245022	Bharuakhali bazar Rd	2.75	2.25	1.64	0.00	0.61	0.00	3	2.85	3	6.00
422245023	Bharuakhali Murapara Road	2.71	0.75	0.75	0.00	0.00	0.00	0	0.00	1	1.00
422245024	Pukuria Road	2.08	3.00	3.00	0.00	0.00	0.00	0	0.00	3	5.50
422245025	Chowfaldandi Uttar para Road	1.90	2.00	1.70	0.00	0.30	0.00	2	5.00	2	12.00
422245026	Chowfaldandi H/School Rd	2.30	1.70	1.70	0.00	0.00	0.00	0	0.00	0	0.00
422245027	Chowfal dandi cyclone center	1.75	1.00	1.00	0.00	0.00	0.00	0	0.00	0	0.00
422245028	Khamar para Rd	1.85	2.50	2.50	0.00	0.00	0.00	0	0.00	2	4.00
422245029	South Rakhain para Rd	2.00	1.00	1.00	0.00	0.00	0.00	1	0.60	1	2.00
422245030	Khonker khil Road	2.70	3.00	3.00	0.00	0.00	0.00	0	0.00	3	4.50
422245031	North mizpara Road	1.74	1.00	0.80	0.00	0.20	0.00	2	2.82	1	20.00
422245032	Subadar Para Road	1.95	1.10	1.10	0.00	0.00	0.00	0	0.00	0	0.00
422245033	Eidgoan Machukhali Road	2.10	2.00	1.00	0.00	1.00	0.00	3	5.95	1	3.00
422245034	Kalirchara utter para Rd	2.00	5.00	5.00	0.00	0.00	0.00	0	0.00	1	20.00
422245035	Chanderghona Rd	2.00	3.50	3.50	0.00	0.00	0.00	3	9.00	0	0.00
422245036	Garurhaldar Road	2.74	2.00	2.00	0.00	0.00	0.00	0	0.00	2	3.50
422245037	Shia Para Road	2.10	2.00	2.00	0.00	0.00	0.00	1	2.00	0	0.00
422245038	Bhomoria ghona P/School Rd	1.95	0.50	0.50	0.00	0.00	0.00	0	0.00	0	0.00
422245039	Khodaibari Road	2.00	1.00	1.00	0.00	0.00	0.00	1	2.00	0	0.00
422245040	Hari pur Road	2.05	1.70	1.70	0.00	0.00	0.00	2	24.00	1	4.00
422245041	East Yusuferkhil Rd	1.97	2.50	2.50	0.00	0.00	0.00	1	20.00	0	0.00
422245042	Sate Julakhata Road	2.10	1.50	1.50	0.00	0.00	0.00	0	0.00	2	7.00
422245043	Char para Road	1.98	0.50	0.50	0.00	0.00	0.00	0	0.00	0	0.00
422245045	Naikangdia Road	1.75	1.00	1.00	0.00	0.00	0.00	0	0.00	0	0.00
422245046	Bash kata Road	1.60	2.50	1.50	0.00	1.00	0.00	1	0.45	3	4.75

## BASIC INFORMATION OF ROAD

**DIVISION : CHITTAGONG**

**DISTRICT : COX'S BAZAR**

ROAD CODE	ROAD NAME	CREST WIDTH (m)	TOTAL LENGTH (Km)	SURFACE TYPE-WISE BREAK-UP (Km)				STRUCTURE		EXISTING GAP	
				EARTHEN	FLEXIBLE PAVEMENT (BC)	BRICK PAVEMENT (WBM/HBB/BFS)	RIGID PAVEMENT (CC/RCC)	NUMBER	SPAN (m)	NUMBER	SPAN (m)
1	2	3	4	5	6	7	8	9	10	11	12
422245047	Kalir Chhra ghona Road	1.56	2.50	2.50	0.00	0.00	0.00	1	3.00	1	2.00
422245048	Dulla Fakir Mazar pry.school Rd	2.90	1.50	1.50	0.00	0.00	0.00	1	3.00	0	0.00
422245049	Ghona para Road	1.90	1.50	1.50	0.00	0.00	0.00	0	0.00	2	3.50
422245050	Phasia khali Rd.	2.50	1.50	0.00	0.00	1.50	0.00	1	1.00	0	0.00
422245051	North Rumaliarchara Rd.	2.00	1.00	1.00	0.00	0.00	0.00	0	0.00	2	4.00
422245052	South Rumaliarchara Rd.	2.10	2.50	2.06	0.44	0.00	0.00	1	3.00	3	7.50
422245053	South kutabdia para Rd.	3.70	1.50	1.50	0.00	0.00	0.00	1	8.00	0	0.00
422245054	Noniachara Tothya para Rd.	2.00	0.55	0.55	0.00	0.00	0.00	1	3.50	0	0.00
422245055	Golarpara Rd.	2.80	2.70	2.70	0.00	0.00	0.00	1	12.00	3	24.00
422245056	Middle Pokkhali Zamshad Para Rd.	2.75	2.90	2.90	0.00	0.00	0.00	0	0.00	1	12.00
422245057	Middle Esakhali Rd.	2.70	4.00	4.00	0.00	0.00	0.00	0	0.00	1	10.00
422245058	Flood Control Mohanvila Rd.	2.50	1.75	1.75	0.00	0.00	0.00	1	10.00	0	0.00
422245059	Darul Ulum Madrasha Rd.	3.00	1.75	1.75	0.00	0.00	0.00	2	3.00	0	0.00
422245060	Khawaza Mmonjeel Rd.	3.00	0.90	0.20	0.00	0.70	0.00	2	6.00	0	0.00
422245061	Guldighi ghonapara Rd.	3.00	1.00	0.70	0.00	0.30	0.00	2	5.00	0	0.00
422245062	Kalatali Barachhara Adarshagram Rd.	2.90	0.50	0.26	0.00	0.25	0.00	0	0.00	1	1.00
422245063	Larpara Rd.	3.00	1.00	0.85	0.00	0.15	0.00	1	3.00	1	1.50
422245064	Nappanjapara Rd.	3.00	0.30	0.06	0.00	0.24	0.00	0	0.00	1	1.00
422245065	Janarghona ghonapara Rd.	2.75	1.00	0.68	0.00	0.32	0.00	2	2.00	1	6.00
422245066	Muhuripara pry.school rd.	2.75	1.00	1.00	0.00	0.00	0.00	1	1.50	0	0.00
422245067	Moulavipara Rd.	2.70	1.10	0.80	0.00	0.30	0.00	0	0.00	0	0.00
422245069	Baruapara sutachura Rd.	2.50	1.30	0.95	0.00	0.35	0.00	0	0.00	1	1.50
422245070	Kharulia sikdarpara Rd.	2.40	1.50	1.50	0.00	0.00	0.00	0	0.00	2	3.00
422245071	Kalurdukan paharthali Rd.	3.00	2.00	1.86	0.12	0.02	0.00	1	3.00	3	7.50
422245072	City college Rd.	3.00	1.50	1.35	0.00	0.15	0.00	0	0.00	1	3.50
422245073	Hashemia Madrasha east side Rd.	3.00	0.50	0.50	0.00	0.00	0.00	0	0.00	0	0.00
422245074	Natun bahrchara Rd.	3.00	0.50	0.00	0.00	0.50	0.00	0	0.00	0	0.00
422245075	Middle Nuniarchara Rd.	3.00	0.30	0.05	0.00	0.25	0.00	0	0.00	0	0.00
422245076	Totakkhali Cy. shelter Rd.	3.00	2.50	2.50	0.00	0.00	0.00	2	3.50	1	3.00
422245077	Chankhola Nayapara Rd.	3.00	3.50	3.50	0.00	0.00	0.00	1	3.50	4	8.00
422245078	Totakhali soybayerpara Rd.	3.00	1.50	1.50	0.00	0.00	0.00	0	0.00	2	3.00
422245079	Chankhola ghat Rd.	3.50	1.50	1.50	0.00	0.00	0.00	2	5.50	1	2.00
422245080	Uttar Dikpara Rd.	3.00	1.00	1.00	0.00	0.00	0.00	0	0.00	2	3.50
422245081	Eidgaon jagirpara Rd.	3.00	0.50	0.00	0.00	0.50	0.00	2	5.00	0	0.00
422245082	Eidgaon baitush sharop Rd.	2.75	0.70	0.55	0.00	0.15	0.00	0	0.00	2	4.00
422245083	Middle Bhomoriaghona Rd.	2.75	2.00	2.00	0.00	0.00	0.00	0	0.00	2	4.50
422245084	Meherghona Pry.school Rd.	3.00	1.00	1.00	0.00	0.00	0.00	0	0.00	0	0.00
422245085	Eidgaon college Rd.	3.66	2.00	1.85	0.15	0.00	0.00	2	3.00	2	4.00
422245086	Kalirchara jangle machuakhali Rd.	3.00	2.00	2.00	0.00	0.00	0.00	0	0.00	1	18.00
422245087	Azim master Rd.	2.74	1.00	1.00	0.00	0.00	0.00	0	0.00	2	4.00
422245088	Palakata Mohanbhila Rd.	3.00	3.00	3.00	0.00	0.00	0.00	2	12.50	2	4.00
422245089	Baharchara mohanvila Rd.	3.00	3.00	3.00	0.00	0.00	0.00	0	0.00	2	5.00
422245090	Middle Palakata Rd.	2.70	1.60	1.45	0.00	0.15	0.00	0	0.00	3	6.50
422245091	Purba Majee para Rd.	2.43	0.55	0.00	0.00	0.55	0.00	1	2.00	0	0.00
422245093	Bangkin bazar Rd.	2.14	0.50	0.50	0.00	0.00	0.00	0	0.00	2	1.05
422245094	Telipara Rd.	2.81	0.75	0.60	0.00	0.15	0.00	0	0.00	1	1.50
422245095	Karim sikder para ultakhali Rd.	2.74	4.00	4.00	0.00	0.00	0.00	3	4.45	3	8.00
422245096	Ghonapara ultakhali Rd.	3.66	4.00	4.00	0.00	0.00	0.00	3	2.90	3	7.50
422245097	Nonamicah para ultakhali pry.school Rd.	2.74	3.00	3.00	0.00	0.00	0.00	2	3.50	2	6.00
422245098	Ghonapara Ultakhali jeti Rd.	3.66	3.00	3.00	0.00	0.00	0.00	2	4.10	2	7.00
422245099	Pachim pokkhali chuliban Rd.	2.90	2.00	2.00	0.00	0.00	0.00	1	0.60	1	5.00
422245100	Pachim pokkhali Rd.	2.40	3.00	3.00	0.00	0.00	0.00	1	0.60	3	6.00
422245101	Sikder para Rd.	3.00	2.50	2.50	0.00	0.00	0.00	1	0.60	1	10.00
422245102	Dakain Nykongdia Rd.	3.00	2.00	2.00	0.00	0.00	0.00	3	1.80	3	8.00
422245103	Purba pokkhali hindupara Rd.	3.00	1.00	1.00	0.00	0.00	0.00	1	0.60	1	3.00
422245104	Pachim pokkhali malnura Rd.	2.75	1.00	1.00	0.00	0.00	0.00	0	0.00	1	2.00
422245106	Subedar Rd.	3.00	1.00	0.68	0.00	0.32	0.00	0	0.00	1	2.00

## BASIC INFORMATION OF ROAD

**DIVISION : CHITTAGONG**

**DISTRICT : COX'S BAZAR**

ROAD CODE	ROAD NAME	CREST WIDTH (m)	TOTAL LENGTH (Km)	SURFACE TYPE-WISE BREAK-UP (Km)				STRUCTURE		EXISTING GAP	
				EARTHEN	FLEXIBLE PAVEMENT (BC)	BRICK PAVEMENT (WBM/HBB/BFS)	RIGID PAVEMENT (CC/RCC)	NUMBER	SPAN (m)	NUMBER	SPAN (m)
1	2	3	4	5	6	7	8	9	10	11	12
422245107	Middle napithkhali pry.school Rd.	2.90	1.50	1.26	0.00	0.24	0.00	1	1.00	0	0.00
422245108	Januakata Rd.	2.00	2.00	2.00	0.00	0.00	0.00	1	12.30	2	2.00
422245109	Purba Napithkhali mosque Rd.	2.20	1.00	1.00	0.00	0.00	0.00	0	0.00	3	4.50
422245110	Bogdadia salt mill Rd.	2.50	2.00	2.00	0.00	0.00	0.00	0	0.00	3	17.00
422245111	Hajee Dudu meah Rd.	2.70	1.26	1.17	0.00	0.09	0.00	0	0.00	2	3.50
422245112	West khanghona mosque Rd.	2.60	1.00	1.00	0.00	0.00	0.00	0	0.00	2	4.00
422245113	Islampur Moniruzzam kalghor Rd.	3.00	2.50	2.50	0.00	0.00	0.00	0	0.00	2	5.00
422245114	Pahashiakhali jumman mosque Rd.	2.50	1.00	1.00	0.00	0.00	0.00	1	1.00	0	0.00
422245115	Dakkhin waheder para Rd.	3.00	1.00	1.00	0.00	0.00	0.00	0	0.00	1	5.00
422245116	Sikderpara pry.school Rd.	2.50	1.00	1.00	0.00	0.00	0.00	1	1.00	1	1.50
422245117	Boalkhali east side Rd.	3.00	1.25	1.25	0.00	0.00	0.00	2	0.90	2	5.00
422245118	Isakhali - Islampur Rd.	2.60	3.50	3.25	0.00	0.25	0.00	0	0.00	3	7.00
422245119	Chowfaldandi boalia para Rd.	2.50	1.00	1.00	0.00	0.00	0.00	1	0.60	1	2.00
422245120	Middle khamar para Rd.	2.20	1.00	1.00	0.00	0.00	0.00	0	0.00	2	3.00
422245121	Chowfaldandi purba hindu para Rd.	2.70	1.00	1.00	0.00	0.00	0.00	1	0.60	2	3.00
422245122	Hider para Rd.	2.00	0.90	0.90	0.00	0.00	0.00	1	1.50	1	2.00
422245123	Chowfaldandi sikder para Rd.	2.50	2.50	2.50	0.00	0.00	0.00	1	3.00	1	2.00
422245124	Khurushkul Fakirpara Rd.	2.20	1.00	0.80	0.00	0.20	0.00	2	0.90	2	4.00
422245125	Khurushkul Buddist temple Rd.	2.50	2.50	2.50	0.00	0.00	0.00	1	2.00	2	6.00
422245126	Dakshin Mamunpara Rd.	3.05	1.00	1.00	0.00	0.00	0.00	1	2.00	0	0.00
422245127	Gazirdail Rd.	3.04	1.25	0.95	0.00	0.31	0.00	1	3.50	0	0.00
422245128	PM khali sikderpara Rd.	2.30	2.00	2.00	0.00	0.00	0.00	0	0.00	1	18.00
422245129	Khurushkul jaliapara Rd.	2.20	1.50	1.50	0.00	0.00	0.00	2	4.00	1	4.00
422245131	Fakirpara ghonapara Rd.	2.50	1.00	1.00	0.00	0.00	0.00	1	1.50	1	4.00
422245132	Janarghona Mosque road.	0.50	1.00	1.00	0.00	0.00	0.00	0	0.00	2	12.00
422245133	All-Haj Mohammad Mosleuddin Chy. Road	2.00	2.00	2.00	0.00	0.00	0.00	0	0.00	2	5.50
422245134	Kalatoly R&h to Zarjari para	1.50	1.50	1.50	0.00	0.00	0.00	0	0.00	1	3.00
422245135	Pokkhali Mal moura para road	1.50	2.00	2.00	0.00	0.00	0.00	0	0.00	1	2.00
422245136	North Maige para road	2.50	3.00	3.00	0.00	0.00	0.00	0	0.00	2	5.00
422245137	Khan Ghona Pry. School road	3.00	2.00	2.00	0.00	0.00	0.00	0	0.00	2	4.50
422245138	Mohammadia jame Mosque road	1.60	2.50	2.50	0.00	0.00	0.00	0	0.00	2	4.50
422245139	Khonkar Khil to Bepari para via Nutun Mahal road	1.60	2.50	2.50	0.00	0.00	0.00	0	0.00	1	2.50
422245140	Sikder para road to Fashia Khali road	2.00	1.00	1.00	0.00	0.00	0.00	0	0.00	0	0.00
422245141	Islamabad U P office to Takpara Emb.	1.60	3.00	3.00	0.00	0.00	0.00	0	0.00	1	3.00
422245142	S K Model school to Ruhullardail	1.20	1.50	1.50	0.00	0.00	0.00	0	0.00	2	5.50
422245143	Tatuya Govt. Pry. School to Varua khali ghat road	1.50	1.50	1.50	0.00	0.00	0.00	0	0.00	2	6.00
422245144	Bharua Khali Pashim ghata Hafeg khana to Bharua khali beri bandh.	0.60	1.00	1.00	0.00	0.00	0.00	0	0.00	2	4.50
422245145	Chak mar kul shemana to Tin zahaner matha road	0.60	0.80	0.80	0.00	0.00	0.00	0	0.00	0	0.00
<b>VILLAGE ROAD-B TOTAL: 138 Nos. Road</b>			232.01	218.21	0.72	13.08	0.00	98	262.97	179	552.30
<b>COX'S BAZAR-S UPAZILA TOTAL: 188 Nos. Road</b>			403.95	326.75	20.26	56.93	0.00	295	1014.21	238	749.80

# ROAD MAP KUTUBDIA UPAZILA COX'S BAZAR DISTRICT

DISTRICT CHITTAGONG  
UPAZILA BANSHKHALI



## LEGEND

### Administrative Boundary

- International Boundary
- District Boundary
- Upazila Boundary
- - - Union Boundary
- Municipal Boundary

### Administrative HQs

- District HQ
- Upazila HQ
- ▲ Union HQ

### Physical Infrastructures

- National Highways
- Regional Highways
- Zila Road
- Upazila Road (Pucca)
- Upazila Road (Katcha)
- Union Road (Pucca)
- Union Road (Katcha)
- Village Road A (Pucca)
- Village Road A (Katcha)
- Village Road B (Pucca)
- Village Road B (Katcha)
- Paurashava Road
- Railway Network
- Embankment
- Telecommunication line
- Power Transmission Line

### Natural Features

- Wide River
- Water Bodies
- Sandy Area
- Khal
- Forest
- Hill

### Socio-Economic Infrastructures

- Growth Centre
- ▲ Small Hat/Bazar
- Police Station
- Upazila Health Complex
- Family welfare Centre
- Community Clinic
- Post Office
- College
- High School
- Primary School
- Madrasa
- ▲ Mosque
- ▲ Ashrayan/Abasan
- ▲ Temple

Compiled from : LGED Upazila Base Maps 1994-95, Landsat TM 1998,  
GPS Survey 1999 and Field Checking in November 2004.

Projection : Lambert's Conformal Conic

PREPARED BY : GIS UNIT

LOCAL GOVERNMENT ENGINEERING DEPARTMENT



SCALE

1 0 1 Kilometers

R.F: 1: 66000

## BASIC INFORMATION OF ROAD

**DIVISION : CHITTAGONG**

**DISTRICT : COX'S BAZAR**

ROAD CODE	ROAD NAME	CREST WIDTH (m)	TOTAL LENGTH (Km)	SURFACE TYPE-WISE BREAKE-UP (Km)				STRUCTURE		EXISTING GAP	
				EARTHEN	FLEXIBLE PAVEMENT (BC)	BRICK PAVEMENT (WBM/HBB/BFS)	RIGID PAVEMENT (CC/RCC)	NUMBER	SPAN (m)	NUMBER	SPAN (m)
1	2	3	4	5	6	7	8	9	10	11	12

**UPAZILA : KUTUBDIA**

**ROAD TYPE : UPAZILA ROAD**

422452001	Mira Khali Road.	4.88	5.00	0.90	3.18	0.92	0.00	8	27.40	0	0.00
422452002	Baraghope - Ali Akbar dail Rd	4.26	6.00	0.00	0.00	5.48	0.52	38	13.30	0	0.00
<b>UPAZILA ROAD TOTAL: 2 Nos. Road</b>			11.00	0.90	3.18	6.40	0.52	46	40.70	0	0.00

**ROAD TYPE : UNION ROAD**

422453004	Kutubdia Upazila HQ - Lemshikhali UP Road (College Road.)	4.00	6.00	0.00	0.00	6.00	0.00	6	10.51	0	0.00
422453006	Dhurang GC - Uttar Dhurang UP via Asrayan Prokalpo Road.	4.26	1.20	0.00	1.20	0.00	0.00	1	0.45	0	0.00
<b>UNION ROAD TOTAL: 2 Nos. Road</b>			7.20	0.00	1.20	6.00	0.00	7	10.96	0	0.00

**ROAD TYPE : VILLAGE ROAD-A**

422454003	Bainga Kata Road	3.00	1.33	1.33	0.00	0.00	0.00	2	11.60	0	0.00
422454011	Zummapara Road	2.50	2.20	2.20	0.00	0.00	0.00	3	11.70	0	0.00
422454012	Taliakata Road	2.50	2.10	1.90	0.00	0.20	0.00	1	3.50	0	0.00
422454015	Tablerchar Road	3.00	1.25	0.25	1.00	0.00	0.00	4	2.40	0	0.00
422454016	Moulavi para Road	3.00	2.00	0.00	0.00	2.00	0.00	1	0.60	0	0.00
422454018	Ali fakir dail Road	2.50	2.37	1.30	0.00	1.08	0.00	1	2.50	0	0.00
422454020	Sikderpara Road	2.50	2.37	1.37	0.00	1.00	0.00	3	1.80	0	0.00
422454021	Rajakhali pry. Road	3.04	4.33	1.83	0.00	2.50	0.00	9	58.60	0	0.00
422454022	Thanda chowkider Road	3.04	2.00	1.90	0.00	0.10	0.00	0	0.00	0	0.00
422454023	Afzol Road	2.44	1.10	0.50	0.00	0.60	0.00	0	0.00	0	0.00
422454024	Kalisha ghona Road	2.74	1.25	0.25	0.00	1.00	0.00	4	4.24	0	0.00
422454026	Mogdail Rumi para Road	3.00	1.20	0.00	0.00	1.20	0.00	3	3.70	0	0.00
422454027	Azam colleny Road	3.00	1.35	1.35	0.00	0.00	0.00	1	0.60	1	10.00
422454028	Tahelia para Road	3.00	2.00	1.40	0.00	0.60	0.00	1	0.90	0	0.00
422454029	Hajee Alahadad Road	3.00	1.00	0.00	0.00	1.00	0.00	3	4.30	0	0.00
422454030	Food Godown Road	3.00	1.00	0.00	0.00	1.00	0.00	1	2.50	0	0.00
422454033	Mosarrafi Ali Bali Para Road.	3.00	1.60	0.00	0.00	1.60	0.00	0	0.00	0	0.00
422454034	Chand Gazi road	2.74	1.75	0.00	0.00	1.75	0.00	0	0.00	0	0.00
422454035	Zafar Ahmed Chy. Road.	2.74	1.75	1.75	0.00	0.00	0.00	0	0.00	0	0.00
422454038	Cross Dam Road	3.66	2.60	0.00	0.00	2.60	0.00	4	5.71	0	0.00
422454039	Sator uddin Road	4.26	5.00	3.03	1.50	0.47	0.00	9	25.70	0	0.00
422454040	Akber shah New light house Rd.	4.88	1.88	0.31	0.00	1.57	0.00	5	7.82	0	0.00
422454041	Gaina kata Road	2.75	2.00	0.00	0.00	2.00	0.00	3	3.50	0	0.00
422454042	Miyarakata Road	2.75	3.20	0.00	0.00	3.20	0.00	2	4.00	0	0.00
422454044	Piller para Road	3.50	2.39	0.00	0.00	2.39	0.00	3	1.80	0	0.00
422454045	Nasier para Road	3.50	2.20	0.00	0.00	2.20	0.00	6	20.12	0	0.00
422454046	Samadia Road	3.00	3.00	0.00	0.00	3.00	0.00	7	7.95	0	0.00
422454047	Mogdail Amjakhali Road	3.00	1.48	0.00	0.00	1.48	0.00	3	3.96	0	0.00
422454048	Kaiyerbill Pachuar Road	3.04	1.01	0.00	0.00	1.01	0.00	3	2.25	0	0.00
422454049	Dhurong kacha Road	3.00	2.30	0.31	0.00	1.99	0.00	3	5.52	0	0.00
422454050	Binda para Road	4.88	1.60	0.00	0.00	1.60	0.00	5	5.05	0	0.00
422454051	Old light house Road	3.66	1.55	0.00	0.00	1.55	0.00	5	3.89	0	0.00
422454052	Azizia Road	3.00	3.25	3.00	0.00	0.25	0.00	4	12.05	0	0.00
422454053	Mogdail kimirar char Road	3.66	1.61	0.00	1.40	0.21	0.00	2	7.30	0	0.00
422454054	Nazor Ali Matbar para Road.	3.66	2.50	0.00	1.00	1.50	0.00	4	6.26	0	0.00
422454055	Bahadder Para Road.	3.00	0.50	0.00	0.00	0.50	0.00	1	0.30	0	0.00
422454056	Waizer para Rd	3.00	1.50	1.50	0.00	0.00	0.00	1	0.45	0	0.00
422454057	Central Road	4.88	2.58	0.00	0.00	2.58	0.00	6	13.17	0	0.00
422454058	Mirakhali Cyclone Shelter connecting Road	3.00	0.50	0.00	0.00	0.50	0.00	0	0.00	0	0.00

**BASIC INFORMATION OF ROAD**

**DIVISION : CHITTAGONG**

**DISTRICT : COX'S BAZAR**

ROAD CODE	ROAD NAME	CREST WIDTH (m)	TOTAL LENGTH (Km)	SURFACE TYPE-WISE BREAK-UP (Km)				STRUCTURE		EXISTING GAP	
				EARTHEN	FLEXIBLE PAVEMENT (BC)	BRICK PAVEMENT (WBM/HBB/ BFS)	RIGID PAVEMENT (CC/RCC)	NUMBER	SPAN (m)	NUMBER	SPAN (m)
1	2	3	4	5	6	7	8	9	10	11	12
422454059	Moulavi Bashir Ullah Road	3.00	0.28	0.00	0.00	0.28	0.00	1	0.60	0	0.00
422454060	Uttar Lemshikhali Road	2.00	1.00	1.00	0.00	0.00	0.00	0	0.00	0	0.00
422454061	Dhurung bazar - Azam rd (Dhurung bazar App.)Rd	4.10	0.50	0.00	0.00	0.50	0.00	1	7.00	0	0.00

**VILLAGE ROAD-A TOTAL: 42 Nos. Road**

78.38    26.47    4.90    47.00    0.00    115    253.34    1    10.00

**ROAD TYPE : VILLAGE ROAD-B**

422455004	Jaley Para Road.	2.00	1.00	0.63	0.00	0.37	0.00	2	0.90	0	0.00
422455005	Poran Sikder Para Road.	3.00	1.50	0.65	0.00	0.85	0.00	0	0.00	0	0.00
422455006	Saikat Road	1.83	0.28	0.28	0.00	0.00	0.00	1	0.30	0	0.00
422455007	Siddique Hajee Road	3.00	1.00	0.00	0.00	1.00	0.00	1	0.45	0	0.00
422455008	Reazer para Road	3.00	0.75	0.35	0.00	0.40	0.00	2	2.80	0	0.00
422455009	Hamjier baper para Rd	3.00	0.80	0.30	0.00	0.50	0.00	1	0.30	0	0.00
422455010	Haider Miazirpara Road	3.00	2.30	1.90	0.00	0.40	0.00	1	0.45	0	0.00
422455011	Hari Sikder para Rd	3.00	0.83	0.28	0.00	0.55	0.00	2	3.70	1	0.60
422455014	Nurar Para Road.	3.00	2.00	0.00	0.00	2.00	0.00	0	0.00	0	0.00
422455015	Fuzer para Rd	3.00	0.50	0.50	0.00	0.00	0.00	0	0.00	0	0.00
422455016	Amira para Rd	3.00	1.25	1.25	0.00	0.00	0.00	0	0.00	0	0.00
422455018	Jamila malek Atim khana sarak (near santi bazar)	2.45	0.45	0.45	0.00	0.00	0.00	1	0.45	0	0.00
422455019	Fateh Ali Shilder para road	2.44	1.00	0.00	0.00	1.00	0.00	0	0.00	0	0.00
422455020	Lamshakhali Chairman road	2.44	1.00	0.00	0.00	1.00	0.00	0	0.00	0	0.00
422455021	Vaigger Para Road.	2.65	1.10	0.71	0.00	0.39	0.00	2	1.20	0	0.00
422455022	Puttinna para -Nasierpara Road	3.00	2.75	1.97	0.00	0.78	0.00	2	2.12	0	0.00
422455023	Nayakata - Char para Road	3.00	2.50	2.05	0.00	0.45	0.00	0	0.00	0	0.00
422455024	Chairman Road	3.00	0.70	0.00	0.00	0.70	0.00	1	0.45	0	0.00
422455025	Asha Hazi para Road	1.50	0.80	0.00	0.00	0.80	0.00	1	0.60	0	0.00
422455026	Tajumeah sowdagor Road	3.66	2.25	2.25	0.00	0.00	0.00	0	0.00	0	0.00
422455027	Azimuddin sikder para Road	2.50	0.80	0.00	0.00	0.80	0.00	0	0.00	0	0.00
422455028	East taliakata Road	3.00	2.00	1.85	0.00	0.15	0.00	1	0.60	0	0.00
422455029	Char Dhurong Road	3.00	1.00	1.00	0.00	0.00	0.00	1	0.60	0	0.00
422455030	Naya Para Road.	2.50	1.75	0.00	0.00	1.75	0.00	0	0.00	0	0.00
422455031	Musa Siraj Road	2.45	1.75	1.75	0.00	0.00	0.00	0	0.00	0	0.00
422455032	Zainter Para Road.	4.26	2.00	2.00	0.00	0.00	0.00	0	0.00	0	0.00
422455033	Chainder Para Road.	2.50	2.15	1.95	0.00	0.20	0.00	0	0.00	0	0.00
422455034	Chairman Road ( Uttar Dhurung )	3.05	1.75	0.00	0.00	1.75	0.00	0	0.00	0	0.00
422455035	Niazir Para Road.	2.15	1.00	1.00	0.00	0.00	0.00	0	0.00	0	0.00
422455036	Ali Chan Road.	1.80	0.55	0.55	0.00	0.00	0.00	0	0.00	0	0.00
422455037	Bagkhali Road.	0.90	3.50	3.50	0.00	0.00	0.00	0	0.00	0	0.00
422455038	Zumma Para Primary School Road.	1.15	1.25	1.25	0.00	0.00	0.00	0	0.00	0	0.00
422455039	Bashar Sikder Road.	2.26	2.15	1.95	0.00	0.20	0.00	0	0.00	0	0.00
422455040	Kalammer Para Road .	2.75	1.00	0.85	0.00	0.15	0.00	0	0.00	0	0.00
422455041	Chattgaon Road .	3.05	1.50	1.50	0.00	0.00	0.00	0	0.00	0	0.00
422455042	Zahelia Para Road.	3.00	2.00	2.00	0.00	0.00	0.00	0	0.00	0	0.00
422455043	Akbar Ali Sikder Road.	3.00	4.00	4.00	0.00	0.00	0.00	0	0.00	0	0.00
422455044	Koraller Para Kobarsthan Road.	2.44	1.50	1.47	0.00	0.04	0.00	0	0.00	0	0.00
422455045	PayeraKata Road.	2.44	5.00	5.00	0.00	0.00	0.00	0	0.00	0	0.00
422455046	Dhupi Para Road.	2.14	2.00	2.00	0.00	0.00	0.00	0	0.00	0	0.00
422455047	ShahaZir Para Road.	3.66	5.00	5.00	0.00	0.00	0.00	0	0.00	0	0.00
422455048	BRAC Cyclone Centre Road.	2.44	2.00	2.00	0.00	0.00	0.00	0	0.00	0	0.00
422455049	Afaj Uddin Sikder Para Mosque Road.	2.44	1.50	1.50	0.00	0.00	0.00	0	0.00	0	0.00
422455050	Anu Miazir Para Road.	2.00	1.00	1.00	0.00	0.00	0.00	0	0.00	0	0.00
422455051	Luthfor Para Road.	2.00	1.00	1.00	0.00	0.00	0.00	0	0.00	0	0.00
422455052	Kiron Para Road .	2.00	1.50	1.50	0.00	0.00	0.00	0	0.00	0	0.00
422455053	Cyclone Shelter Road.	2.00	0.65	0.65	0.00	0.00	0.00	0	0.00	0	0.00
422455054	Site Para Road.	1.20	0.50	0.50	0.00	0.00	0.00	0	0.00	0	0.00
422455055	Kazi Para Road.	1.20	2.00	2.00	0.00	0.00	0.00	0	0.00	0	0.00
422455056	Chowdhury Para Zam-E-Mosque Road.	2.44	1.00	0.85	0.00	0.15	0.00	0	0.00	0	0.00



## BASIC INFORMATION OF ROAD

**DIVISION : CHITTAGONG**

**DISTRICT : COX'S BAZAR**

ROAD CODE	ROAD NAME	CREST WIDTH (m)	TOTAL LENGTH (Km)	SURFACE TYPE-WISE BREAK-UP (Km)				STRUCTURE		EXISTING GAP	
				EARTHEN	FLEXIBLE PAVEMENT (BC)	BRICK PAVEMENT (WBM/HBB/ BFS)	RIGID PAVEMENT (CC/RCC)	NUMBER	SPAN (m)	NUMBER	SPAN (m)
1	2	3	4	5	6	7	8	9	10	11	12
422455057	Haider Para Road .	2.44	0.75	0.62	0.00	0.13	0.00	0	0.00	0	0.00
422455058	Haider Para IFAD Cyclone Shelter Road.	2.44	2.00	1.75	0.00	0.25	0.00	0	0.00	0	0.00
422455059	Abdul Hadhy Sikder Para Road.	1.64	1.65	1.65	0.00	0.00	0.00	0	0.00	0	0.00
422455060	Al Hajj Kamal Uddin Sikder Para Road.	1.80	0.40	0.40	0.00	0.00	0.00	0	0.00	0	0.00
422455061	Musarraff Ali Sikder Para Road .	1.50	0.90	0.90	0.00	0.00	0.00	0	0.00	0	0.00
422455062	Ali Akbar Dail Chowdhury Road .	1.80	0.75	0.75	0.00	0.00	0.00	0	0.00	0	0.00
422455063	Auranggazebe Mathbar Road .( Baraghope )	2.00	1.00	1.00	0.00	0.00	0.00	0	0.00	0	0.00
422455064	Abdul Aziz Road .	2.00	0.50	0.50	0.00	0.00	0.00	0	0.00	0	0.00
422455065	Rumai Para Mosque Road.	2.00	1.00	0.00	0.00	1.00	0.00	0	0.00	0	0.00
422455066	Dakhin Mathbar Para Road .	2.44	2.00	1.50	0.00	0.50	0.00	0	0.00	0	0.00
422455067	Chhanu Mathbar Para Road.	2.00	0.50	0.50	0.00	0.00	0.00	0	0.00	0	0.00
422455068	Moulavi Ismail Road.	2.44	3.00	3.00	0.00	0.00	0.00	0	0.00	0	0.00
422455069	Saba Pukur Road.	2.44	2.50	2.50	0.00	0.00	0.00	0	0.00	0	0.00
422455070	Satt Ghar Para Road .	2.00	1.00	1.00	0.00	0.00	0.00	0	0.00	0	0.00
422455071	Moulavi Azizur Rahman Road.	2.00	1.25	1.25	0.00	0.00	0.00	0	0.00	0	0.00
422455072	Madinna Para Road.	3.50	0.22	0.22	0.00	0.00	0.00	0	0.00	0	0.00
422455073	Kalumiazir Para Road.	2.74	0.80	0.00	0.00	0.80	0.00	0	0.00	0	0.00
422455074	Kalachand Para Road .	2.44	2.00	0.75	0.00	1.25	0.00	0	0.00	0	0.00
422455075	Shah Alam Sikder Para Road.	3.00	1.00	0.00	0.00	1.00	0.00	0	0.00	0	0.00
422455076	Haider ali Miazi Para Road.	3.66	1.00	0.00	0.00	1.00	0.00	0	0.00	0	0.00
422455077	Purba Dhurung Road.	3.00	0.50	0.50	0.00	0.00	0.00	0	0.00	0	0.00
422455078	Manikker Para Road.	2.44	0.50	0.45	0.00	0.05	0.00	0	0.00	0	0.00
422455079	Killal Para Road.	2.44	1.25	1.25	0.00	0.00	0.00	0	0.00	0	0.00
422455080	Barai Tuly Road.	3.66	0.60	0.60	0.00	0.00	0.00	0	0.00	0	0.00
422455081	Bodder Para Road.	3.66	0.60	0.60	0.00	0.00	0.00	0	0.00	0	0.00
422455082	Member Moniruzzaman Road.	3.66	0.60	0.60	0.00	0.00	0.00	0	0.00	0	0.00
422455083	Miazir Para Road .	2.44	2.00	2.00	0.00	0.00	0.00	0	0.00	0	0.00
422455084	Zulekhar Para Road .	2.20	0.75	0.75	0.00	0.00	0.00	0	0.00	0	0.00
422455085	Monoharkhali Primary School Road .	3.66	1.50	1.50	0.00	0.00	0.00	0	0.00	0	0.00
422455086	Bodder Ghona Para road .	3.00	1.50	1.50	0.00	0.00	0.00	0	0.00	0	0.00
422455087	Miar hona Road .	2.44	1.15	1.15	0.00	0.00	0.00	0	0.00	0	0.00
422455088	Azam Coloni Mosque Road .	3.00	1.00	0.00	0.00	1.00	0.00	0	0.00	0	0.00
422455089	Zonab Ali Mathbar Road .	3.00	2.00	0.00	0.00	2.00	0.00	0	0.00	0	0.00
422455090	Chan Gazi Connecting Road.	3.66	0.30	0.00	0.00	0.30	0.00	0	0.00	0	0.00
422455091	Amjakhali -Muralia Road.	3.66	1.40	0.00	0.00	1.40	0.00	0	0.00	0	0.00
422455092	Fakira Mosque Road.	2.44	1.00	1.00	0.00	0.00	0.00	0	0.00	0	0.00
422455093	Banur Baper Para Road .	2.44	0.50	0.50	0.00	0.00	0.00	0	0.00	0	0.00
422455094	Simanto Road .	2.44	0.50	0.00	0.00	0.50	0.00	0	0.00	0	0.00
422455095	Sayed Para Road.	2.44	1.50	0.00	0.00	1.50	0.00	0	0.00	0	0.00
422455096	Hunny Baper Para Road .	2.44	1.25	1.25	0.00	0.00	0.00	0	0.00	0	0.00
422455097	Nur Ahmed Road.	2.00	1.50	1.50	0.00	0.00	0.00	0	0.00	0	0.00
422455098	Al Hajj Zalal Uddin Road.	2.00	1.00	1.00	0.00	0.00	0.00	0	0.00	0	0.00
422455099	Anower Ali Primary School Road.	2.44	0.80	0.80	0.00	0.00	0.00	0	0.00	0	0.00
422455100	Hazi Para Road .	1.20	1.00	1.00	0.00	0.00	0.00	0	0.00	0	0.00
422455101	Bindha Para BRAC Cyclone Shelter Road .	2.44	1.00	0.50	0.00	0.50	0.00	0	0.00	0	0.00
422455102	Pucca Mosque Road .	2.74	0.40	0.00	0.00	0.40	0.00	0	0.00	0	0.00
422455103	Hakder Ghar Road.	3.66	1.08	0.00	0.00	1.08	0.00	0	0.00	0	0.00
422455104	Samitty Road .	3.00	2.30	0.00	0.00	2.30	0.00	0	0.00	0	0.00
422455105	Ghilachari Road.	3.00	0.70	0.70	0.00	0.00	0.00	0	0.00	0	0.00
422455106	Saykat Road .	1.82	0.85	0.85	0.00	0.00	0.00	0	0.00	0	0.00
422455107	Uttar Kaiyerbill Primary School to Bindha Para Connecting Road.	1.82	1.30	1.30	0.00	0.00	0.00	0	0.00	0	0.00
422455108	Killah Para Road .	1.20	1.00	1.00	0.00	0.00	0.00	0	0.00	0	0.00
422455109	Tazullah Saudagar Road .	1.20	1.00	1.00	0.00	0.00	0.00	0	0.00	0	0.00
<b>VILLAGE ROAD-B TOTAL: 103 Nos. Road</b>			138.11	104.78	0.00	33.33	0.00	19	14.92	1	0.60

