

# ROAD MAP CHANDANAISH UPAZILA CHITTAGONG DISTRICT

RANGUNIA UPAZILA

BANDARBAN DISTRICT  
SADAR UPAZILA

PATIYA UPAZILA

ANWARA UPAZILA

SATKANIA UPAZILA

## LEGEND

### Administrative Boundary

- International Boundary
- District Boundary
- Upazila Boundary
- Union Boundary
- Municipal Boundary

### Administrative HQs

- District HQ
- Upazila HQ
- ▲ Union HQ

### Physical Infrastructures

- National Highways
- Regional Highways
- Zila Road
- Upazila Road (Pucca)
- Upazila Road (Katcha)
- Union Road (Pucca)
- Union Road (Katcha)
- Village Road A (Pucca)
- Village Road A (Katcha)
- Village Road B (Pucca)
- Village Road B (Katcha)
- Paurashava Road
- Railway Network
- Embankment
- Telecommunication line
- Power Transmission Line

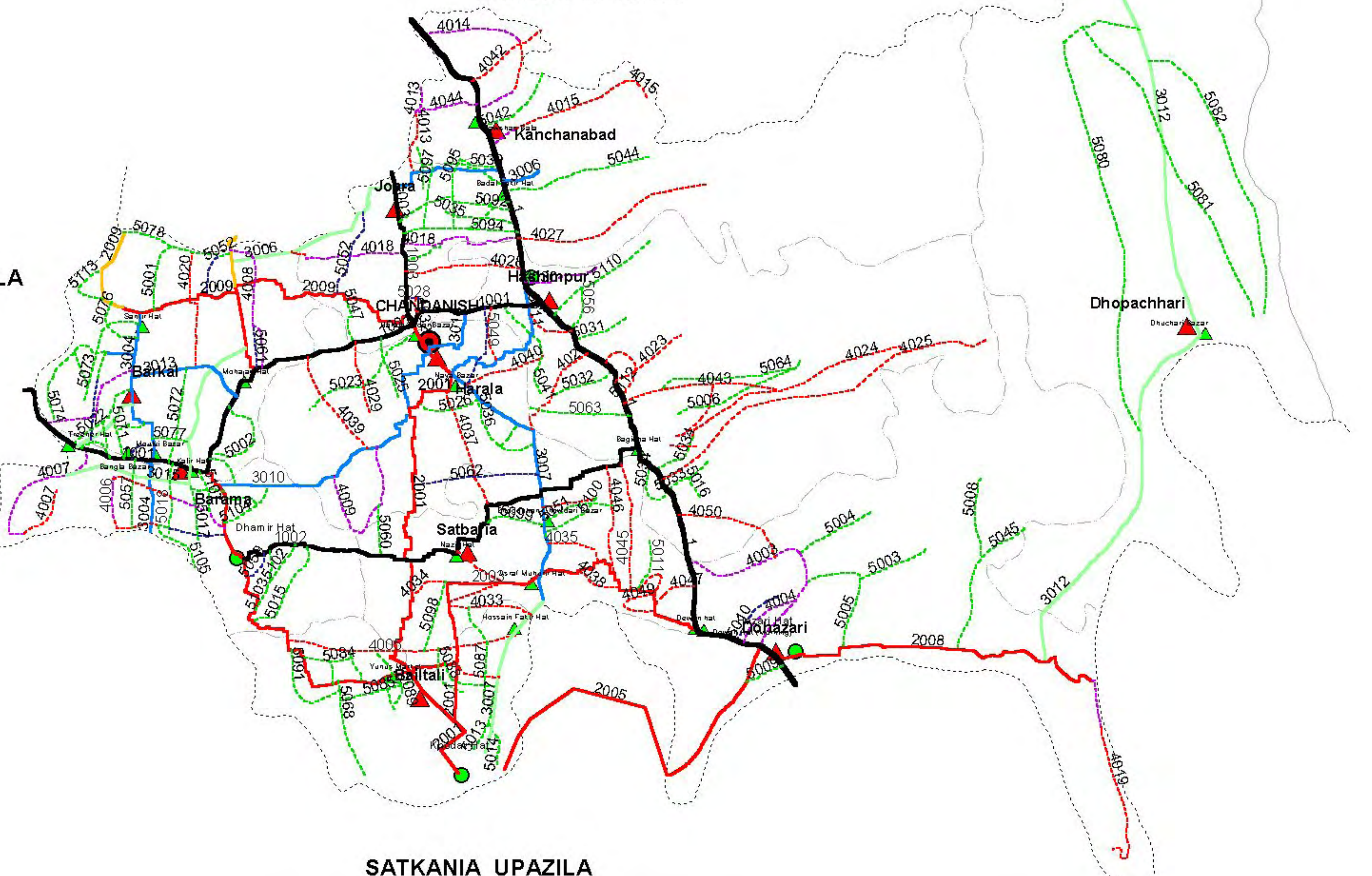
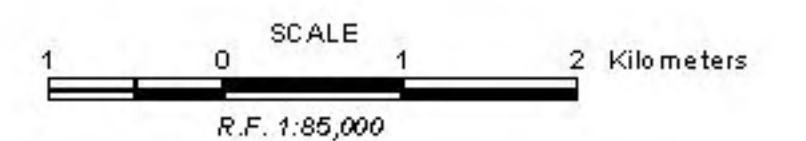
### Natural Features

- Wide River
- Water Bodies
- Sandy Area
- Khal
- Forest
- Hill

### Socio-Economic Infrastructures

- Growth Centre
- ▲ Small Hat/Bazar
- Police Station
- Upazila Health Complex
- Family welfare Centre
- Community Clinic
- P Post Office
- College
- High School
- Primary School
- Madrasa
- Mosque
- Ashrayan/Abasan
- Temple

Compiled from : LGED Upazila Base Maps 1994-95, Landsat TM 1998,  
GPS Survey 1999 and Field Checking in November 2004.  
Projection : Lambert's Conformal Conic  
PREPARED BY : GIS UNIT  
LOCAL GOVERNMENT ENGINEERING DEPARTMENT





**BASIC INFORMATION OF ROAD**

**DIVISION : CHITTAGONG**

**DISTRICT : CHITTAGONG**

ROAD CODE	ROAD NAME	CREST WIDTH (m)	TOTAL LENGTH (Km)	SURFACE TYPE-WISE BREAK-UP (Km)				STRUCTURE		EXISTING GAP		
				EARTHEN	FLEXIBLE PAVEMENT (BC)	BRICK PAVEMENT (WBM/HBB/ BFS)	RIGID PAVEMENT (CC/RCC)	NUMBER	SPAN (m)	NUMBER	SPAN (m)	
1	2	3	4	5	6	7	8	9	10	11	12	
415184030	Hazirpara khalifardhagi-Khanhat saydabad railway station road	1.90	2.50	2.50	0.00	0.00	0.00	0	0.00	0	0.00	
415184031	East Zoara -Mahabub market Nidhirampara road	2.20	1.75	1.40	0.00	0.35	0.00	1	0.90	1	1.50	
415184032	Hazirpara-Kazirpukurerpar (Dr .Nurulamin) road	2.00	0.85	0.85	0.00	0.00	0.00	1	0.60	1	1.20	
415184033	Dhanarpara-Chalirpara road (Satbaria)	2.20	1.00	1.00	0.00	0.00	0.00	0	0.00	0	0.00	
415184034	Sayed Chairmanbari -West baharampara road	2.00	0.70	0.70	0.00	0.00	0.00	0	0.00	0	0.00	
415184035	Hazi Akbarali road	2.25	0.95	0.95	0.00	0.00	0.00	0	0.00	0	0.00	
415184036	Bara Aoulia road	2.00	1.30	1.30	0.00	0.00	0.00	0	0.00	0	0.00	
415184037	Advocat Shiragul Islam road (Khanhat -Hazirpara )road	2.00	1.00	1.00	0.00	0.00	0.00	0	0.00	0	0.00	
415184038	Chairman Amgadhossainmia road (satbaria)	1.90	1.25	1.25	0.00	0.00	0.00	0	0.00	0	0.00	
415184039	Chandanish upazila-Karanibari Nayapara-Idherampur road	1.40	1.50	1.50	0.00	0.00	0.00	0	0.00	0	0.00	
415184040	Surlab Chowdhuripara-Fakirpara road	1.40	1.50	1.50	0.00	0.00	0.00	0	0.00	0	0.00	
415184041	South-Purboo Hasimpur M.K high school -shikderpara road	3.00	2.00	2.00	0.00	0.00	0.00	2	7.00	0	0.00	
415184042	Muradabad- Kanchan Nogor road.	2.50	3.00	3.00	0.00	0.00	0.00	0	0.00	0	0.00	
415184043	Hasimpur Shikaripara Adarshagram Hafaniaghona-Baruapara -Bagicharhat-Abdulbari Hat Road	3.50	13.55	12.75	0.30	0.50	0.00	4	10.80	0	0.00	
415184044	West Elahabad Shabandandi Road	5.23	1.13	0.00	1.13	0.00	0.00	2	2.12	0	0.00	
415184045	Hasandandi Pobartan road	3.66	2.50	2.50	0.00	0.00	0.00	0	0.00	0	0.00	
415184046	Satbaria Shahrasidia road	3.66	2.50	2.50	0.00	0.00	0.00	0	0.00	0	0.00	
415184047	Arakanroad Sultanfakir Mazar to Akbarfakir Mazar	3.66	1.00	1.00	0.00	0.00	0.00	0	0.00	0	0.00	
415184048	Satbaria Poliopara-Zumamoszid toNazirhat U.P office road	3.05	2.50	2.50	0.00	0.00	0.00	0	0.00	0	0.00	
415184049	Morhum Al-Haz Nazumia road (Satbaria )	2.44	2.00	2.00	0.00	0.00	0.00	0	0.00	0	0.00	
415184050	Abadkhana to Sonaicharikul Road	3.05	2.50	2.50	0.00	0.00	0.00	0	0.00	0	0.00	
<b>VILLAGE ROAD-A TOTAL: 45 Nos. Road</b>				115.51	87.53	7.06	20.92	0.00	74	216.77	8	66.70

**ROAD TYPE : VILLAGE ROAD-B**

415185001	Kanai Madari pathandandi Rd (MemberTajur Mulluck Rd.)	4.00	2.50	2.50	0.00	0.00	0.00	0	0.00	0	0.00
415185002	Kulaindanga Road. (Shetala Bari Road.)	3.30	1.37	1.37	0.00	0.00	0.00	0	0.00	0	0.00
415185003	Surjakhola Road	4.24	2.30	2.30	0.00	0.00	0.00	0	0.00	0	0.00
415185004	Jamejuni Pry. School Rd.	3.54	2.70	2.70	0.00	0.00	0.00	6	14.39	0	0.00
415185005	Chantiapara Banik para	3.14	1.00	1.00	0.00	0.00	0.00	0	0.00	0	0.00
415185006	Hathi khola Rd	3.24	3.70	3.70	0.00	0.00	0.00	0	0.00	0	0.00
415185008	Guchha gram Rd	4.02	3.50	3.50	0.00	0.00	0.00	0	0.00	0	0.00
415185009	Chagachar Barudkhana Rd	2.88	1.00	0.00	1.00	0.00	0.00	0	0.00	0	0.00
415185010	Dahazani cold storage Rd	3.28	1.00	1.00	0.00	0.00	0.00	0	0.00	0	0.00
415185011	Hasandandi ThakurDeghi Rd.	2.77	1.70	1.70	0.00	0.00	0.00	0	0.00	0	0.00
415185013	Jafrabad Bailtali Ghat Ghor Road.	2.44	2.00	1.00	0.00	1.00	0.00	3	2.70	1	1.20
415185014	Debarpar Modrasha Rd	4.58	1.00	1.00	0.00	0.00	0.00	0	0.00	0	0.00
415185015	Maigata pulin mohayan Rd	4.01	2.80	2.80	0.00	0.00	0.00	1	9.10	0	0.00
415185016	Dharapara Road	6.51	1.10	1.10	0.00	0.00	0.00	0	0.00	0	0.00
415185017	Bainjuri Sebandi Rd	4.44	1.70	1.70	0.00	0.00	0.00	1	7.10	0	0.00
415185018	Bainjuri suklambar Rd	3.94	1.00	0.50	0.00	0.50	0.00	0	0.00	0	0.00
415185022	Abdul Matin Road	2.37	1.77	0.70	0.00	1.07	0.00	0	0.00	0	0.00
415185023	Harala village Road	3.14	1.55	1.55	0.00	0.00	0.00	0	0.00	0	0.00
415185025	East Joara Mahabub Market Niderampur Road	3.29	2.45	2.45	0.00	0.00	0.00	2	9.20	0	0.00
415185026	Zihas Fakirpara Rd	3.05	1.13	0.98	0.00	0.15	0.00	2	36.00	0	0.00
415185027	Joara Madrasha Rd	2.79	0.52	0.52	0.00	0.00	0.00	0	0.00	0	0.00
415185028	Hazipara Road	3.50	0.95	0.00	0.95	0.00	0.00	0	0.00	0	0.00
415185029	Barkal Moulana Mazharul Hoque Road	3.50	1.00	0.00	1.00	0.00	0.00	1	2.00	0	0.00
415185031	Gasbari Godarkal Rd	2.62	1.74	1.74	0.00	0.00	0.00	1	3.00	0	0.00
415185032	Gasbaria - Banikpara Rd	2.59	1.78	1.08	0.00	0.70	0.00	1	1.00	0	0.00
415185033	Hashimpur Bhandariapara Rd	2.78	1.01	0.51	0.00	0.50	0.00	1	1.22	0	0.00
415185034	Hashimpur - Baruapar Rd	3.07	1.38	1.38	0.00	0.00	0.00	1	5.00	0	0.00
415185035	Madda joara Baruapara Rd	4.39	2.45	0.00	0.00	2.45	0.00	1	18.00	0	0.00

## BASIC INFORMATION OF ROAD

**DIVISION : CHITTAGONG**

**DISTRICT : CHITTAGONG**

ROAD CODE	ROAD NAME	CREST WIDTH (m)	TOTAL LENGTH (Km)	SURFACE TYPE-WISE BREAK-UP (Km)				STRUCTURE		EXISTING GAP	
				EARTHEN	FLEXIBLE PAVEMENT (BC)	BRICK PAVEMENT (WBM/HBB/BFS)	RIGID PAVEMENT (CC/RCC)	NUMBER	SPAN (m)	NUMBER	SPAN (m)
1	2	3	4	5	6	7	8	9	10	11	12
415185036	Nagar para Road	3.24	2.42	1.92	0.00	0.50	0.00	1	1.00	0	0.00
415185037	Uttar joara Dakhin para Rd	2.58	1.30	0.00	0.00	1.30	0.00	1	2.00	0	0.00
415185038	Uttar joara Hindupara Rd	2.47	0.90	0.30	0.60	0.00	0.00	2	4.00	0	0.00
415185039	Kanchanabad H/S Road	2.73	0.97	0.00	0.00	0.97	0.00	1	1.50	0	0.00
415185040	Joara Hasmahal Rd	3.04	1.00	1.00	0.00	0.00	0.00	1	2.00	0	0.00
415185041	Talukder Bari Road	2.90	1.38	0.00	0.00	1.38	0.00	0	0.00	0	0.00
415185042	Hajrat Mosta Ali shah Rd	3.49	1.98	0.48	0.00	1.50	0.00	3	9.15	0	0.00
415185044	Badalagoda Road	3.92	2.75	2.75	0.00	0.00	0.00	3	18.00	0	0.00
415185045	Jungle shah Road	2.93	2.09	0.89	0.00	1.20	0.00	0	0.00	0	0.00
415185046	Baitali Siddique Mia High School Road	5.00	1.20	0.00	0.00	1.20	0.00	0	0.00	0	0.00
415185047	Harala Prabatak Road	4.00	1.50	0.00	0.00	1.50	0.00	2	4.55	0	0.00
415185049	Durlop Chy para Road	3.60	1.85	0.00	0.00	1.85	0.00	2	4.50	0	0.00
415185050	Charbarama Cyclone Shelter Road	4.50	1.00	0.00	0.00	1.00	0.00	0	0.00	0	0.00
415185051	Nagarpara Bhagaban Chy hat Road	4.10	2.42	0.00	0.00	2.42	0.00	3	14.80	0	0.00
415185052	Kanai-madari(In front H/O Mr Sahab Mia Member) Road.	2.50	2.00	2.00	0.00	0.00	0.00	0	0.00	4	5.00
415185054	Purboo Borkal Sultan Showdagar Road.	2.50	0.65	0.65	0.00	0.00	0.00	0	0.00	0	0.00
415185056	Kazirpara-Sikderpara Road.	2.44	1.00	1.00	0.00	0.00	0.00	0	0.00	0	0.00
415185057	Bainjuri-Char-barma Road.	2.50	4.00	3.30	0.00	0.70	0.00	0	0.00	0	0.00
415185059	Shabondi Purba Zama Maszid (Dhamair Hat ) Road.	2.60	1.00	1.00	0.00	0.00	0.00	0	0.00	0	0.00
415185060	West Satbaria Natun Maszid Osman Fakir Road.	2.50	1.60	1.60	0.00	0.00	0.00	0	0.00	0	0.00
415185061	Mohazonghata to Mojumder bari Road.(Grin / Aunil Mojumder RD. )	2.50	1.10	0.00	0.00	1.10	0.00	3	6.80	3	3.22
415185062	Jaturkul Hazarat Mansur Ali Shah Road	2.50	1.50	0.80	0.00	0.70	0.00	0	0.00	0	0.00
415185063	Bolar Taluk Harina Para Road.	2.00	1.20	1.20	0.00	0.00	0.00	0	0.00	1	16.00
415185064	Purba Hashimpur Baulia Road.	2.50	1.00	1.00	0.00	0.00	0.00	0	0.00	0	0.00
415185067	Bailtali Khagaura Road.	2.50	1.50	1.50	0.00	0.00	0.00	0	0.00	0	0.00
415185068	Paschim Bailtali Charati Road.	2.40	1.20	1.20	0.00	0.00	0.00	0	0.00	0	0.00
415185071	Barkal Shahid Rafique Road	2.50	3.00	3.00	0.00	0.00	0.00	2	1.80	2	3.00
415185072	Kulian Dangha Mouktee Juddia A.B Chowdhury Road.	2.50	3.00	3.00	0.00	0.00	0.00	3	3.30	1	1.50
415185073	Kanaimadari Chairman Bari Road.	2.20	4.00	4.00	0.00	0.00	0.00	3	4.80	2	2.70
415185074	Al Haj Advocate Rashid Ahammed Chow. Road	2.00	2.00	2.00	0.00	0.00	0.00	2	1.80	1	1.50
415185075	Master Meer Ahammed Chowdhury Road.	1.60	1.00	1.00	0.00	0.00	0.00	1	0.90	0	0.00
415185076	Hazarat Kaimuddin Fakir Road.	2.30	1.00	1.00	0.00	0.00	0.00	1	0.60	0	0.00
415185077	Sherajul Hoque chow Road.	2.00	1.00	1.00	0.00	0.00	0.00	1	0.90	1	1.50
415185078	Kanai Madari Bddha Beehar Road.	2.30	1.50	1.50	0.00	0.00	0.00	3	2.10	1	1.50
415185079	Mofjal Ahammed Chowdhury Road.	2.30	1.00	1.00	0.00	0.00	0.00	2	1.50	2	2.70
415185080	Chamachari NaikanJuri Maiuni Monglar Moukh Road.	2.50	4.50	4.50	0.00	0.00	0.00	0	0.00	4	29.10
415185081	ShamukChari Dhopachri Delower Hossain Road.	2.50	7.00	7.00	0.00	0.00	0.00	2	1.80	5	28.50
415185082	Shamukchari Ghongrow Chongonia Momlar Mokh road.	2.50	5.00	5.00	0.00	0.00	0.00	1	7.50	4	22.50
415185083	Baitali Majipara Road.	2.30	1.25	1.25	0.00	0.00	0.00	3	2.40	1	1.20
415185084	Shadhan Chowdhury Road.	2.30	2.00	2.00	0.00	0.00	0.00	3	2.40	1	1.50
415185085	Hazarat Moulana Tufan Ali Road.	2.50	3.00	1.30	0.00	1.70	0.00	3	2.40	2	2.70
415185086	Jafrabad High School Dhopi Pukir To J.M. Seen Road.Via Golara Bari.	2.50	2.50	2.50	0.00	0.00	0.00	3	2.10	1	1.30
415185087	Jafrabad Magoria Satbaria Fakir Hat Road Via H/O siddique.	2.30	2.00	2.00	0.00	0.00	0.00	2	1.50	2	3.60
415185088	Chairman Abul Hossain Road (Jafrabad [in front of H/O Mofjal Ahammed] Vorat Shango.)	2.30	1.00	1.00	0.00	0.00	0.00	2	1.80	1	2.00
415185089	Bailtali BoruaPara Road.	2.30	0.75	0.75	0.00	0.00	0.00	1	0.90	1	1.00
415185090	BailTali Maj para Road.	2.30	1.20	1.20	0.00	0.00	0.00	1	0.90	2	2.00
415185091	Old Bailtali Patia Road.	2.30	2.00	2.00	0.00	0.00	0.00	0	0.00	3	11.50
415185092	Joara Kulalpara Road.	2.50	1.00	1.00	0.00	0.00	0.00	2	1.20	0	0.00
415185093	Uttar Joara Nagor para Road	2.50	0.85	0.85	0.00	0.00	0.00	1	0.90	1	1.20
415185094	R&H To Uttara Joara Nagor Para -Joara HariPara Road.	2.50	1.25	1.25	0.00	0.00	0.00	1	0.90	1	1.20
415185095	Chairman Abdul Jabbar road.	2.50	1.00	0.64	0.00	0.36	0.00	1	0.90	0	0.00
415185096	Uttar Joara Majipara Road	2.30	1.00	1.00	0.00	0.00	0.00	1	0.90	0	0.00
415185097	Hazarat VoiKhaja Road.	2.30	1.00	1.00	0.00	0.00	0.00	2	1.20	0	0.00

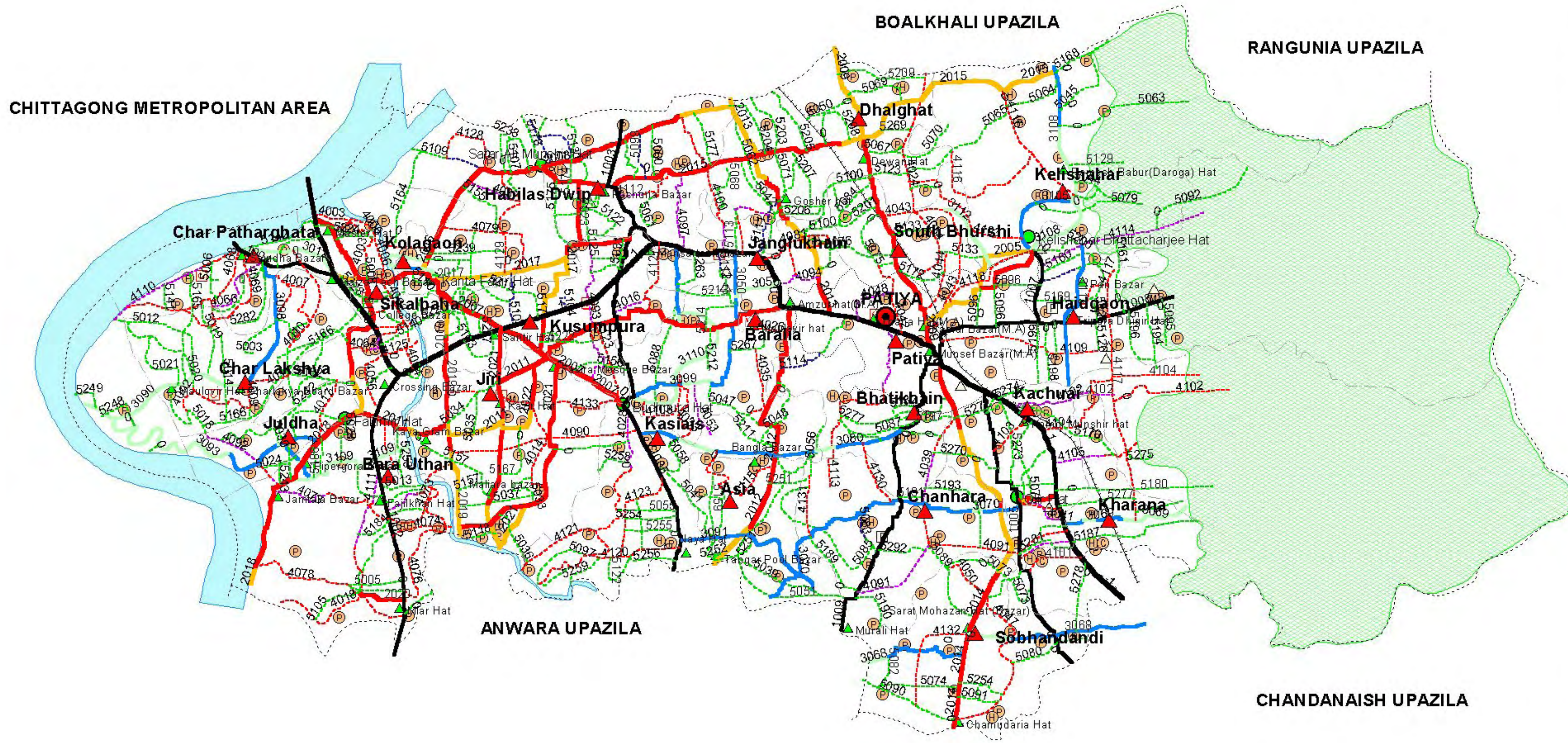
## BASIC INFORMATION OF ROAD

**DIVISION : CHITTAGONG**

**DISTRICT : CHITTAGONG**

ROAD CODE	ROAD NAME	CREST WIDTH (m)	TOTAL LENGTH (Km)	SURFACE TYPE-WISE BREAK-UP (Km)				STRUCTURE		EXISTING GAP		
				EARTHEN	FLEXIBLE PAVEMENT (BC)	BRICK PAVEMENT (WBM/HBB/BFS)	RIGID PAVEMENT (CC/RCC)	NUMBER	SPAN (m)	NUMBER	SPAN (m)	
1	2	3	4	5	6	7	8	9	10	11	12	
415185098	J.M.Sen to Satbaria Masterbari road	3.05	1.50	1.50	0.00	0.00	0.00	0	0.00	0	0.00	
415185099	Dhanarpara -Satbaria-Nazirhat road	3.66	2.00	2.00	0.00	0.00	0.00	0	0.00	0	0.00	
415185100	Satbaria Bohumukhi high school toBagicharhat road	3.05	2.00	2.00	0.00	0.00	0.00	0	0.00	0	0.00	
415185102	Batajuri Banikpara road	2.44	2.00	2.00	0.00	0.00	0.00	0	0.00	0	0.00	
415185103	Gatiapara to Burakalibari road	2.44	2.25	2.25	0.00	0.00	0.00	0	0.00	0	0.00	
415185104	Amitabsen road	2.44	1.00	1.00	0.00	0.00	0.00	0	0.00	0	0.00	
415185105	Parchim charbarma sermotkhan ch.road	2.44	1.00	1.00	0.00	0.00	0.00	0	0.00	0	0.00	
415185106	Dhameerkul road	2.44	1.00	1.00	0.00	0.00	0.00	0	0.00	0	0.00	
415185107	Hadayet Ali road	2.44	1.00	1.00	0.00	0.00	0.00	0	0.00	0	0.00	
415185108	Smasion Kalibari to Suklombardigi road	2.44	1.15	1.15	0.00	0.00	0.00	0	0.00	0	0.00	
415185109	Smasion Kalibari to Pulinbihari road	2.75	1.00	1.00	0.00	0.00	0.00	0	0.00	0	0.00	
415185110	Khalifapara -Baripara-Karillyapara road	3.05	3.00	3.00	0.00	0.00	0.00	0	0.00	0	0.00	
415185112	Arakanroad to Bainnyapukur Via Mogaherpara	2.44	1.50	1.50	0.00	0.00	0.00	0	0.00	0	0.00	
415185113	Needhager Para Rood.	2.20	1.20	1.20	0.00	0.00	0.00	0	0.00	3	11.50	
<b>VILLAGE ROAD-B TOTAL: 95 Nos. Road</b>				166.01	136.71	3.55	25.75	0.00	90	224.41	51	160.62
<b>CHANDANISH UPAZILA TOTAL: 154 Nos. Road</b>				387.32	264.79	35.59	86.94	0.00	319	990.88	87	1814.52

# ROAD MAP PATIYA UPAZILA CHITTAGONG DISTRICT



### LEGEND

**Administrative Boundary**

- International Boundary
- District Boundary
- Upazila Boundary
- Union Boundary
- Municipal Boundary

**Administrative HQs**

- District HQ
- Upazila HQ
- Union HQ

**Physical Infrastructures**

- National Highways
- Regional Highways
- Zila Road
- Upazila Road (Pucca)
- Upazila Road (Katcha)
- Union Road (Pucca)
- Union Road (Katcha)
- Village Road A (Pucca)
- Village Road A (Katcha)
- Village Road B (Pucca)
- Village Road B (Katcha)
- Paurashava Road
- Railway Network
- Embankment
- Telecommunication line
- Power Transmission Line

**Natural Features**

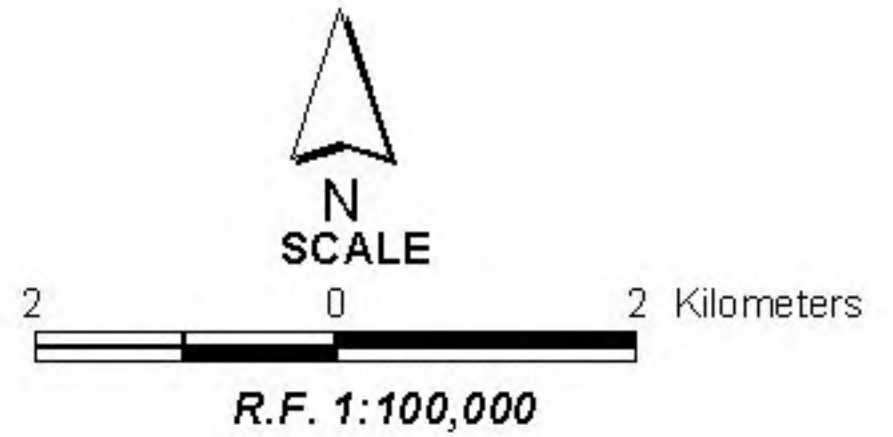
- Wide River
- Water Bodies
- Sandy Area
- Khal
- Forest
- Hill

**Socio-Economic Infrastructures**

- Growth Centre
- Small Hat/Bazar
- Police Station
- Upazila Health Complex
- Family welfare Centre
- Community Clinic
- Post Office
- College
- High School
- Primary School
- Madrassa
- Mosque
- Ashrayan/Abasan
- Temple

Compiled from : LGED Upazila Base Maps 1994-95, Landsat TM 1998, GPS Survey 1999 and Field Checking in November 2004.  
Projection : Lambert's Conformal Conic

PREPARED BY : GIS UNIT  
LOCAL GOVERNMENT ENGINEERING DEPARTMENT



**BASIC INFORMATION OF ROAD**

**DIVISION : CHITTAGONG**

**DISTRICT : CHITTAGONG**

ROAD CODE	ROAD NAME	CREST WIDTH (m)	TOTAL LENGTH (Km)	SURFACE TYPE-WISE BREAK-UP (Km)				STRUCTURE		EXISTING GAP	
				EARTHEN	FLEXIBLE PAVEMENT (BC)	BRICK PAVEMENT (WBM/HBB/BFS)	RIGID PAVEMENT (CC/RCC)	NUMBER	SPAN (m)	NUMBER	SPAN (m)
1	2	3	4	5	6	7	8	9	10	11	12

**UPAZILA : PATIYA**

**ROAD TYPE : UPAZILA ROAD**

415612004	Olir hat Road	4.00	1.08	0.08	0.00	1.00	0.00	3	3.70	0	0.00
415612005	Patiya - Kelishahar GCC Rd	3.19	2.90	1.70	1.20	0.00	0.00	6	36.70	1	0.00
415612007	Kanta fakir hat-Budpura GC(Santir hat-Asia connecting )Rd.	4.50	5.50	0.00	4.35	1.15	0.00	7	22.80	0	0.00
415612008	Shafar Ali Munshir Hat G.C	4.00	4.95	0.00	0.72	4.23	0.00	13	28.91	0	0.00
415612009	Sakira Pool Road(Patiya Boalkhali Road)	4.00	6.55	3.25	3.00	0.30	0.00	9	74.50	0	0.00
415612011	Uzirpur Road	3.00	12.00	5.32	1.49	5.19	0.00	14	53.60	2	210.00
415612012	Bipin Behari Nandi Road	3.00	8.40	4.70	3.70	0.00	0.00	21	101.40	0	0.00
415612013	Chowdhury Ghat Road(Lalar hat GC Boal khali upazila)	3.66	6.90	4.25	0.00	2.65	0.00	8	24.10	1	0.00
415612014	Dewan hat -Bailtali-Barama-Patiya road(Patiya part) (UZR #127)	5.50	9.50	4.40	1.00	4.10	0.00	30	184.00	0	0.00
415612015	Saleh Ahamad chowdhry road (UZR #131)	4.30	10.60	5.60	4.36	0.64	0.00	22	63.05	0	0.00
415612016	Old Arakan connecting(Moizzar teck -Panchuria) road. (UZR #140)	4.00	7.25	0.00	7.05	0.20	0.00	10	200.55	0	0.00
415612017	Abbas sikder connecting (Monoshar tek Old arakan Ctg. CoxSa,s bazar rd.Sattetaiya Malek market turning Kantafakhihat (UZR #134)	4.00	7.25	3.03	0.90	3.32	0.00	21	29.75	0	0.00
415612018	Old Cox,s bazarroad(Kalar pool UP office -Fakirnir hat-Merin academy) road. (UZR #132)	3.00	9.90	1.19	0.25	8.46	0.00	25	83.15	2	2.00
415612019	Old Arakan road (Kalar pool-Kanta fakir hat-Chittagong) (UZR #141)	4.00	3.70	0.58	1.16	1.97	0.00	9	52.60	0	0.00
415612020	Ukil Badrul Hoque khan road(Miar hat-Deyang hill-Kafko 6 no pump) (UZR #142)	3.25	1.50	0.00	0.20	1.30	0.00	2	4.60	0	0.00
415612021	Santir hat-Ziri madrasa Maliara-Mohera Fakira masjid rd. (UZR #144)	4.00	9.10	1.90	0.80	6.40	0.00	14	39.25	4	26.00
415612022	Frakira Masjid bazar(Maliara naya raster matha connecting) road. (UZR #144)	3.00	3.00	0.00	0.00	3.00	0.00	5	6.00	1	1.00
415612023	Dr.Goura Harinath connecting road. (UZR #136)	3.50	1.50	0.00	0.00	1.50	0.00	3	2.20	0	0.00
<b>UPAZILA ROAD TOTAL: 18 Nos. Road</b>			<b>111.58</b>	<b>36.00</b>	<b>30.18</b>	<b>45.41</b>	<b>0.00</b>	<b>222</b>	<b>1010.86</b>	<b>11</b>	<b>239.00</b>

**ROAD TYPE : UNION ROAD**

415613012	Hafez Abdul Aziz Shahidullah Road	3.00	1.75	1.75	0.00	0.00	0.00	1	12.00	0	0.00
415613050	Shagadi Road.	3.03	4.50	2.55	0.00	1.95	0.00	1	9.00	0	0.00
415613068	Elahabad - Shovandandi Road.	3.50	7.80	0.80	2.26	4.74	0.00	4	10.00	0	0.00
415613069	Kharana Station Road	3.66	3.00	2.00	1.00	0.00	0.00	1	9.00	1	20.00
415613070	Olirhat Chanhara Idris meah Road	3.00	4.80	0.50	0.00	4.30	0.00	3	12.00	0	0.00
415613080	Keranja Ghat Road	3.19	6.70	2.45	3.25	1.00	0.00	5	42.00	0	0.00
415613090	Charlaikha Dangerchar road	3.66	4.05	4.05	0.00	0.00	0.00	4	24.00	0	0.00
415613091	Asia Bathua Janakaillan road	3.03	4.93	1.50	0.00	3.43	0.00	3	30.00	0	0.00
415613093	Juldha Danger Char road	4.80	9.80	7.70	0.00	2.10	0.00	8	13.30	0	0.00
415613098	Charlakkya Board Bazar Road	3.20	2.02	1.02	0.50	0.50	0.00	5	14.00	0	0.00
415613099	Moulavir hat Bud pura road	3.14	3.95	1.30	1.95	0.70	0.00	4	20.00	0	0.00
415613105	Kalishahar H/School Road	3.65	1.20	0.55	0.00	0.65	0.00	2	4.00	0	0.00
415613108	Kelishahar Ratan pur (Bhattacharjee hat GC to Ratanpur viaRamesh babur hat union head quarter and Ramesh babur hat)	3.00	4.90	4.40	0.50	0.00	0.00	3	13.50	0	0.00
415613109	Abdul Jalil Chowdhry road.	3.00	5.35	4.35	0.00	1.00	0.00	8	9.00	0	0.00
415613110	Gazi Ahamad Nabi(Eakub dandi B.K.B) road	3.65	5.70	3.70	0.00	2.00	0.00	4	16.00	1	1.00
415613111	Dwip Kalarmoral Road	2.40	3.00	2.00	0.00	1.00	0.00	1	45.00	0	0.00
415613112	Khan Mohana station-Bhattacharjee hat G C	3.00	3.20	3.20	0.00	0.00	0.00	3	9.00	0	0.00
415613113	Haidgoan --Kelishahar Union Road.	2.35	3.00	3.00	0.00	0.00	0.00	0	0.00	0	0.00
<b>UNION ROAD TOTAL: 18 Nos. Road</b>			<b>79.65</b>	<b>46.82</b>	<b>9.46</b>	<b>23.37</b>	<b>0.00</b>	<b>60</b>	<b>291.80</b>	<b>2</b>	<b>21.00</b>

## BASIC INFORMATION OF ROAD

**DIVISION : CHITTAGONG**

**DISTRICT : CHITTAGONG**

ROAD CODE	ROAD NAME	CREST WIDTH (m)	TOTAL LENGTH (Km)	SURFACE TYPE-WISE BREAK-UP (Km)				STRUCTURE		EXISTING GAP	
				EARTHEN	FLEXIBLE PAVEMENT (BC)	BRICK PAVEMENT (WBM/HBB/BFS)	RIGID PAVEMENT (CC/RCC)	NUMBER	SPAN (m)	NUMBER	SPAN (m)
1	2	3	4	5	6	7	8	9	10	11	12

**ROAD TYPE : VILLAGE ROAD-A**

415614003	Moulana Mohd Ali Shah Road	2.43	3.25	3.25	0.00	0.00	0.00	1	12.00	0	0.00
415614004	Maklasur Rahman Road	3.00	0.94	0.94	0.00	0.00	0.00	0	0.00	0	0.00
415614006	Ismat Ullah Shah road	3.04	2.52	2.52	0.00	0.00	0.00	4	10.03	0	0.00
415614007	Chairman Nurunabi Road	3.00	1.50	1.50	0.00	0.00	0.00	0	0.00	0	0.00
415614009	Moulana Tafazzal Shah Road	3.00	2.25	2.25	0.00	0.00	0.00	1	2.10	0	0.00
415614010	Hajee Monir Ahmad Road	3.00	2.35	2.35	0.00	0.00	0.00	1	12.00	0	0.00
415614011	Char Farid Char Laikha Road	2.44	1.60	1.60	0.00	0.00	0.00	0	0.00	0	0.00
415614014	Nuru Sikdar Road	3.00	3.35	3.35	0.00	0.00	0.00	4	3.15	0	0.00
415614015	Ziri Uttar Deyang Road	3.00	1.21	0.91	0.00	0.30	0.00	2	1.50	0	0.00
415614016	Hazrat Nooruddin Shah Road	3.65	1.15	0.00	0.00	1.15	0.00	0	0.00	0	0.00
415614017	Juldha pilot Road	3.00	1.25	1.25	0.00	0.00	0.00	3	5.50	0	0.00
415614018	Anowar Ali Khan Road	3.00	2.00	2.00	0.00	0.00	0.00	2	1.82	0	0.00
415614022	Mozaharullah Munshi Road	3.65	1.50	1.50	0.00	0.00	0.00	1	1.33	0	0.00
415614023	Gairala Village Road	3.65	3.00	0.30	0.00	2.70	0.00	1	3.70	0	0.00
415614024	Alampur Issarkhain Uttar Samura Road	3.65	3.06	3.06	0.00	0.00	0.00	1	15.00	0	0.00
415614026	Ahamed Shah road	3.65	2.50	2.50	0.00	0.00	0.00	0	0.00	0	0.00
415614028	Buth para Bandargaon Road	3.03	6.25	5.28	0.00	0.98	0.00	3	9.00	1	40.00
415614033	Kartala Balkhain Road	3.65	2.25	2.25	0.00	0.00	0.00	0	0.00	0	0.00
415614035	Barulia Mohajan Road	3.65	2.50	2.50	0.00	0.00	0.00	1	9.00	0	0.00
415614037	Co-Bacho Club link Road	2.43	1.50	0.54	0.00	0.96	0.00	0	0.00	0	0.00
415614039	Fazlur Rahman Chy Road	3.00	3.00	1.60	0.00	1.40	0.00	4	17.50	0	0.00
415614041	Azimpur Ollirhat Road	2.80	1.05	0.00	0.00	1.05	0.00	1	15.00	0	0.00
415614042	Patiya Shuchakradandi Khan Mohana Road	3.05	1.50	1.50	0.00	0.00	0.00	2	11.00	0	0.00
415614043	Dakshin Burshi Kachiapara Road	3.60	4.50	4.50	0.00	0.00	0.00	3	13.20	0	0.00
415614044	Dakshin Bhurshi H/School Road	3.05	1.60	1.60	0.00	0.00	0.00	1	1.83	0	0.00
415614047	Kaliaish Suvandandi - Khankhanabad Road .	3.50	6.50	6.50	0.00	0.00	0.00	5	31.00	0	0.00
415614048	Patiya Circular Road	3.66	1.80	0.00	1.80	0.00	0.00	0	0.00	0	0.00
415614050	Parigram kachuai	1.72	4.00	4.00	0.00	0.00	0.00	0	0.00	0	0.00
415614053	Borolia Ukuinnara Road	2.83	2.00	1.00	0.00	1.00	0.00	1	9.00	0	0.00
415614056	Dr. Abdus Sattar Road	3.05	3.00	3.00	0.00	0.00	0.00	0	0.00	0	0.00
415614062	Wahidia road	3.00	2.36	2.36	0.00	0.00	0.00	1	1.82	0	0.00
415614064	College Bazar Road	2.43	1.50	1.00	0.00	0.50	0.00	0	0.00	0	0.00
415614066	Charpatharghata - Khownagar	3.25	4.34	2.34	0.00	2.00	0.00	1	1.60	0	0.00
415614068	Lal meah Cotractor Road	3.00	2.17	2.17	0.00	0.00	0.00	2	3.66	0	0.00
415614069	Sandha bazar Road	3.25	2.50	2.50	0.00	0.00	0.00	1	1.83	0	0.00
415614073	Daulat pur Marium Ashram Road	3.00	2.50	1.70	0.00	0.80	0.00	3	4.27	0	0.00
415614074	Dulatpur High school Road	3.00	1.25	0.05	0.00	1.20	0.00	1	1.21	0	0.00
415614076	Jiri - Borouthan Road	3.25	7.54	7.54	0.00	0.00	0.00	6	14.54	0	0.00
415614078	Mia bazar Road	3.00	3.00	2.70	0.00	0.30	0.00	3	4.97	0	0.00
415614079	Chapri Banigram Road	3.65	2.70	2.70	0.00	0.00	0.00	2	2.00	0	0.00
415614081	Sheed Surjan Mohi Alam Road.	3.65	1.50	1.00	0.50	0.00	0.00	3	1.35	0	0.00
415614084	Khan Mohona Station-Isharkhain	3.00	1.80	1.80	0.00	0.00	0.00	2	2.00	0	0.00
415614087	South Burshi Kechia para road	3.60	4.50	4.50	0.00	0.00	0.00	0	0.00	0	0.00
415614090	Abbas road	3.00	4.98	4.98	0.00	0.00	0.00	0	0.00	0	0.00
415614091	Ram Haridas road	3.04	3.55	1.55	0.00	2.00	0.00	4	24.00	0	0.00
415614092	Alam Majhee road	3.60	2.50	1.50	0.00	1.00	0.00	2	2.00	0	0.00
415614093	Abdul Wazed Road	3.03	6.10	1.91	0.00	4.19	0.00	3	20.50	0	0.00
415614094	Nalikhain Abdul Bari Shah Road.	2.43	1.13	0.00	0.00	1.13	0.00	1	4.50	0	0.00
415614097	Mansur Ali Road.	3.03	1.97	0.00	0.00	1.97	0.00	3	4.00	0	0.00
415614098	60 M.Watt Power Station Road.	3.40	2.30	0.00	2.30	0.00	0.00	4	19.40	0	0.00
415614100	Habilishdwp High School Road	3.65	3.20	2.00	0.00	1.20	0.00	0	0.00	0	0.00
415614101	Shaheed Serity Road.	3.13	1.23	0.63	0.60	0.00	0.00	2	16.76	0	0.00
415614102	Sreemai - Forest Road.	3.05	2.35	0.85	0.00	1.50	0.00	3	13.26	0	0.00
415614103	Faruquia Road.	3.03	1.60	1.60	0.00	0.00	0.00	1	0.00	0	0.00
415614104	Ershadullah Fakir Road	3.05	3.80	3.80	0.00	0.00	0.00	1	7.10	0	0.00
415614105	Muktijuddah Shaheed Shah Alam Road	2.80	2.40	1.60	0.00	0.80	0.00	1	6.10	0	0.00



**BASIC INFORMATION OF ROAD**

**DIVISION : CHITTAGONG**

**DISTRICT : CHITTAGONG**

ROAD CODE	ROAD NAME	CREST WIDTH (m)	TOTAL LENGTH (Km)	SURFACE TYPE-WISE BREAK-UP (Km)				STRUCTURE		EXISTING GAP	
				EARTHEN	FLEXIBLE PAVEMENT (BC)	BRICK PAVEMENT (WBM/HBB/BFS)	RIGID PAVEMENT (CC/RCC)	NUMBER	SPAN (m)	NUMBER	SPAN (m)
1	2	3	4	5	6	7	8	9	10	11	12
415614108	Kartala Belkhain Road	3.65	2.25	2.25	0.00	0.00	0.00	0	0.00	0	0.00
415614110	Arban Ali Road	3.00	2.27	1.00	1.27	0.00	0.00	0	0.00	0	0.00
415614111	Hamid Ali Khan Road	3.00	6.50	5.00	0.75	0.75	0.00	2	1.52	0	0.00
415614112	Hazrat Yasin Aulia Road.	2.88	1.60	1.30	0.30	0.00	0.00	1	2.00	0	0.00
415614113	Patiya Tagarpuni Road.	3.03	4.50	3.20	1.30	0.00	0.00	5	33.36	0	0.00
415614114	Shapmara Ashrayan project road	3.65	2.50	0.00	0.00	2.50	0.00	5	19.50	0	0.00
415614115	Asia Bathua Karimuddin Road	3.65	2.44	2.44	0.00	0.00	0.00	4	1.95	0	0.00
415614116	Kalishahar Maitala Ratan pur high school road(Kelishahar up to Dhalghat up)	3.00	4.50	1.50	0.00	3.00	0.00	4	14.00	0	0.00
415614117	Rajghata road	3.00	8.00	8.00	0.00	0.00	0.00	2	17.00	3	23.00
415614118	Samadia Road	3.00	1.60	1.60	0.00	0.00	0.00	0	0.00	0	0.00
415614119	Annadha Charan Dutta Road	3.20	4.00	2.00	1.00	1.00	0.00	0	0.00	0	0.00
415614120	Alaka Nanda Road	3.00	3.00	3.00	0.00	0.00	0.00	0	0.00	0	0.00
415614121	Abadat Ali Road	3.00	3.00	3.00	0.00	0.00	0.00	0	0.00	0	0.00
415614122	Juramoni Road	3.00	3.50	3.50	0.00	0.00	0.00	0	0.00	0	0.00
415614123	Shah Mohsan Aowlia Road	2.80	3.00	3.00	0.00	0.00	0.00	0	0.00	0	0.00
415614124	Malum Road	2.80	3.00	3.00	0.00	0.00	0.00	0	0.00	0	0.00
415614125	Daulatkhon Mondal Road	2.80	2.00	2.00	0.00	0.00	0.00	0	0.00	0	0.00
415614126	Shah Sufi Ashahanulla Road	2.90	2.00	2.00	0.00	0.00	0.00	0	0.00	0	0.00
415614127	yakubdandi Badamtal Road	3.00	2.00	2.00	0.00	0.00	0.00	0	0.00	0	0.00
415614128	East Kolagan Primary School Road	3.00	2.50	2.50	0.00	0.00	0.00	0	0.00	0	0.00
415614129	Kolagaon banagram Connecting Road	2.90	2.00	2.00	0.00	0.00	0.00	0	0.00	0	0.00
415614130	Jagot Vhattcharzee Road	2.50	2.00	2.00	0.00	0.00	0.00	0	0.00	0	0.00
415614131	Hazrat Chikan Kalifa (R:-) Road	3.00	1.50	1.50	0.00	0.00	0.00	0	0.00	0	0.00
415614132	Mohazan hat -Sushang- Helishia ciracula Road	2.80	3.50	3.50	0.00	0.00	0.00	0	0.00	0	0.00
415614133	Ziri Shader Road	3.00	4.00	4.00	0.00	0.00	0.00	0	0.00	0	0.00
<b>VILLAGE ROAD-A TOTAL: 81 Nos. Road</b>			<b>226.81</b>	<b>181.62</b>	<b>9.82</b>	<b>35.38</b>	<b>0.00</b>	<b>115</b>	<b>430.86</b>	<b>4</b>	<b>63.00</b>

**ROAD TYPE : VILLAGE ROAD-B**

415615001	Sufi Asanullah Road	2.43	0.68	0.68	0.00	0.00	0.00	0	0.00	0	0.00
415615002	Moulana Mohammad Ali Road	2.45	0.97	0.97	0.00	0.00	0.00	1	18.00	0	0.00
415615003	Sikalbaha Charpathar ghata link Road	2.83	1.12	1.12	0.00	0.00	0.00	0	0.00	1	9.14
415615004	Moulavi Ahmad Ali Road	2.43	0.85	0.85	0.00	0.00	0.00	0	0.00	1	1.82
415615005	Omar Meah Khan Bahadur Rod	2.43	1.43	1.43	0.00	0.00	0.00	0	0.00	1	2.00
415615006	Hafez Moniria Road	2.25	1.37	1.37	0.00	0.00	0.00	0	0.00	2	4.00
415615008	Hajee Korban Ali Road	2.88	0.24	0.24	0.00	0.00	0.00	0	0.00	0	0.00
415615011	Mohasen Ali Road	2.90	1.00	1.00	0.00	0.00	0.00	0	0.00	0	0.00
415615012	Hafez Moniruddin Road	2.60	1.60	1.60	0.00	0.00	0.00	0	0.00	1	1.30
415615013	Saradha Alam Road	2.50	1.00	1.00	0.00	0.00	0.00	0	0.00	1	15.00
415615014	Kari Mosque Road	3.00	1.20	1.20	0.00	0.00	0.00	1	1.83	0	0.00
415615015	Uttar char Laykha P/School Road	2.44	0.76	0.76	0.00	0.00	0.00	1	3.00	0	0.00
415615016	Char Laukha Gauchia Madrasha Road	2.44	0.50	0.50	0.00	0.00	0.00	1	3.00	0	0.00
415615018	Hazee Ali Ahmed Jamal Shah Road	3.00	2.00	2.00	0.00	0.00	0.00	1	0.90	0	0.00
415615019	Charlaykha - Khowajnagar Road	2.44	1.00	1.00	0.00	0.00	0.00	0	0.00	0	0.00
415615020	Charlaykka Balurchar Road	3.00	2.00	2.00	0.00	0.00	0.00	1	1.22	0	0.00
415615021	Hajee Ali Ahmed Road	2.44	1.50	1.50	0.00	0.00	0.00	1	0.90	0	0.00
415615022	Majee Nasir Ahmed Road	3.00	2.40	2.40	0.00	0.00	0.00	0	0.00	1	2.00
415615023	Amir Ahmad Chairman Road	3.66	1.30	0.90	0.40	0.00	0.00	1	0.60	0	0.00
415615024	Chairman Rafique Ahmad Road	3.00	1.20	1.20	0.00	0.00	0.00	0	0.00	1	1.00
415615026	Thana Mohira village Road	3.00	0.85	0.85	0.00	0.00	0.00	1	1.00	0	0.00
415615027	Karankhain village road	2.90	1.05	1.05	0.00	0.00	0.00	0	0.00	1	1.00
415615030	Uttar Juldha village Road	3.00	1.80	1.80	0.00	0.00	0.00	2	2.42	0	0.00
415615031	Monasha villlage Road	3.00	1.00	0.00	0.00	1.00	0.00	0	0.00	0	0.00
415615033	South Ziri village Road	2.95	1.00	0.10	0.00	0.90	0.00	1	0.30	1	3.00
415615034	Ziri Kaig Gram Road	2.95	1.75	1.75	0.00	0.00	0.00	1	0.45	1	1.22
415615035	Ziri Union Parishad Road	3.00	1.50	1.50	0.00	0.00	0.00	1	0.45	1	1.22

## BASIC INFORMATION OF ROAD

**DIVISION : CHITTAGONG**

**DISTRICT : CHITTAGONG**

ROAD CODE	ROAD NAME	CREST WIDTH (m)	TOTAL LENGTH (Km)	SURFACE TYPE-WISE BREAK-UP (Km)				STRUCTURE		EXISTING GAP	
				EARTHEN	FLEXIBLE PAVEMENT (BC)	BRICK PAVEMENT (WBM/HBB/BFS)	RIGID PAVEMENT (CC/RCC)	NUMBER	SPAN (m)	NUMBER	SPAN (m)
1	2	3	4	5	6	7	8	9	10	11	12
415615036	Mohira village Road	2.25	2.00	2.00	0.00	0.00	0.00	1	0.30	1	1.22
415615037	Maliara village Road	2.50	2.00	2.00	0.00	0.00	0.00	0	0.00	1	2.00
415615038	Amir Chowdhury Road	3.00	1.30	1.30	0.00	0.00	0.00	1	0.90	0	0.00
415615039	East Asia village Road	3.00	2.30	2.30	0.00	0.00	0.00	0	0.00	0	0.00
415615040	Asia Younus Khalifa Road	3.00	2.50	1.50	0.00	1.00	0.00	3	3.60	0	0.00
415615041	Asia Danag Chy Road	2.00	1.25	1.25	0.00	0.00	0.00	0	0.00	0	0.00
415615042	Tekota village Road	3.65	1.50	1.50	0.00	0.00	0.00	0	0.00	0	0.00
415615044	Kalishar Forest Road	3.65	1.22	1.22	0.00	0.00	0.00	2	16.80	0	0.00
415615045	Kalishahar Champa Road	3.65	1.75	1.75	0.00	0.00	0.00	1	9.00	0	0.00
415615047	Moagbul Meah Road	2.88	3.50	1.40	0.00	2.10	0.00	1	3.60	0	0.00
415615048	Kaltangpara Road	3.65	1.60	1.60	0.00	0.00	0.00	0	0.00	0	0.00
415615050	Bagdandi Village Road	3.65	1.00	1.00	0.00	0.00	0.00	0	0.00	0	0.00
415615051	Asia Bathua Village Road	3.65	2.67	2.67	0.00	0.00	0.00	5	2.25	0	0.00
415615055	Kashiaish Darakpara Road	3.65	1.06	1.06	0.00	0.00	0.00	2	1.20	0	0.00
415615056	East Bathua Bagmara Raad	3.55	2.52	2.52	0.00	0.00	0.00	3	1.35	0	0.00
415615057	Kaettrafal Road	3.65	0.70	0.70	0.00	0.00	0.00	2	2.00	0	0.00
415615058	Ramjan Bibi Road	3.65	1.34	0.59	0.00	0.75	0.00	3	1.80	0	0.00
415615059	Mohira Parpara Kashiaish Road	3.65	0.83	0.83	0.00	0.00	0.00	3	1.50	0	0.00
415615060	Hajee Amin Sarif Road	3.65	1.10	1.10	0.00	0.00	0.00	0	0.00	0	0.00
415615061	Hulain Village Road	3.65	1.00	1.00	0.00	0.00	0.00	0	0.00	0	0.00
415615062	Dharpara Road	3.65	1.65	1.65	0.00	0.00	0.00	0	0.00	1	15.00
415615063	Kalisahar Sattar Pattua Road	3.00	2.00	2.00	0.00	0.00	0.00	2	13.71	0	0.00
415615064	Karchandra Barua Road	3.00	0.80	0.80	0.00	0.00	0.00	0	0.00	0	0.00
415615065	Kalisahar Moitala Uttar Burshi Road	3.00	2.75	2.75	0.00	0.00	0.00	3	11.27	0	0.00
415615067	Nander khil village road	3.00	1.66	1.66	0.00	0.00	0.00	0	0.00	0	0.00
415615068	Goirala Shilpara village Road	2.66	1.20	1.20	0.00	0.00	0.00	0	0.00	0	0.00
415615069	Dhalghat village Road	3.00	1.75	1.75	0.00	0.00	0.00	0	0.00	0	0.00
415615070	Uttar Samura village Road	3.00	1.30	1.30	0.00	0.00	0.00	0	0.00	0	0.00
415615071	Tazer Mallak Road	3.00	1.40	1.40	0.00	0.00	0.00	0	0.00	0	0.00
415615073	Asata Kaliaish village Road	3.00	2.50	2.50	0.00	0.00	0.00	1	4.10	0	0.00
415615074	Hillochia - Lowerkhil Road	2.10	1.60	1.60	0.00	0.00	0.00	2	1.80	0	0.00
415615075	Khan Mohana Road	2.53	1.70	1.70	0.00	0.00	0.00	3	6.99	0	0.00
415615076	Younus Ali Road	3.66	1.00	1.00	0.00	0.00	0.00	0	0.00	1	3.05
415615078	Chakrashala - Ollirhat Road	3.00	1.50	1.50	0.00	0.00	0.00	0	0.00	0	0.00
415615079	East Kaliaish Road	3.05	1.00	1.00	0.00	0.00	0.00	0	0.00	1	10.05
415615080	Shovandandi Rashidabad village Road	3.05	2.10	2.10	0.00	0.00	0.00	0	0.00	0	0.00
415615082	Korangiri Lowerkhil Road	3.05	1.50	1.50	0.00	0.00	0.00	0	0.00	1	30.00
415615083	Askar Ali Road	2.73	1.50	1.05	0.00	0.45	0.00	3	6.90	0	0.00
415615084	Dangapara village Road	3.05	2.25	2.25	0.00	0.00	0.00	0	0.00	0	0.00
415615085	Chanhara village Road	3.05	2.75	2.75	0.00	0.00	0.00	1	3.15	0	0.00
415615086	Paikpara Bhahuli Village Road	3.05	1.75	1.75	0.00	0.00	0.00	0	0.00	0	0.00
415615087	Karal Bogahara Bhatikhain Road	3.05	1.75	1.75	0.00	0.00	0.00	0	0.00	0	0.00
415615088	Baraikora Kartala village Road	3.65	1.75	1.75	0.00	0.00	0.00	0	0.00	0	0.00
415615089	Dhawardenga Kaliaish Road	3.65	1.75	1.75	0.00	0.00	0.00	0	0.00	0	0.00
415615090	Loyerkhil Hiluchia Road	3.65	2.25	2.25	0.00	0.00	0.00	0	0.00	0	0.00
415615091	Chammudaria bazar Road	3.65	0.50	0.50	0.00	0.00	0.00	0	0.00	0	0.00
415615092	Amtali Road	2.13	2.25	1.45	0.00	0.80	0.00	2	4.85	0	0.00
415615095	Haidgaon Madrasha Road	3.66	0.90	0.90	0.00	0.00	0.00	0	0.00	0	0.00
415615096	Mozib Chy Road	3.05	1.00	1.00	0.00	0.00	0.00	1	1.22	0	0.00
415615097	Talukdar Road	3.00	1.00	1.00	0.00	0.00	0.00	0	0.00	0	0.00
415615098	East manosha Nazim road	2.88	0.90	0.00	0.00	0.90	0.00	0	0.00	0	0.00
415615099	T.L Chowdhury Road	2.88	1.20	0.00	0.00	1.20	0.00	4	1.50	0	0.00
415615100	Surjasen Road	3.00	0.60	0.03	0.00	0.57	0.00	3	1.50	0	0.00
415615102	Kalu chowdhry Road	3.04	1.00	0.00	1.00	0.00	0.00	1	0.45	0	0.00
415615103	Kushumpara village Road	3.49	1.00	0.00	0.00	1.00	0.00	1	9.14	0	0.00
415615104	Akmal Jalil Road	2.75	1.25	1.05	0.00	0.20	0.00	2	10.55	0	0.00
415615105	Shahadad Khan bakter Road	3.00	1.75	1.75	0.00	0.00	0.00	2	1.52	0	0.00

## BASIC INFORMATION OF ROAD

**DIVISION : CHITTAGONG**

**DISTRICT : CHITTAGONG**

ROAD CODE	ROAD NAME	CREST WIDTH (m)	TOTAL LENGTH (Km)	SURFACE TYPE-WISE BREAK-UP (Km)				STRUCTURE		EXISTING GAP	
				EARTHEN	FLEXIBLE PAVEMENT (BC)	BRICK PAVEMENT (WBM/HBB/BFS)	RIGID PAVEMENT (CC/RCC)	NUMBER	SPAN (m)	NUMBER	SPAN (m)
1	2	3	4	5	6	7	8	9	10	11	12
415615106	Talukder bari Road	2.85	0.54	0.24	0.00	0.30	0.00	2	0.75	0	0.00
415615107	Nalanda Kolagaon Road	3.65	0.61	0.61	0.00	0.00	0.00	3	5.46	0	0.00
415615108	Chapri Banigram Road	3.65	0.89	0.89	0.00	0.00	0.00	1	3.00	0	0.00
415615109	Kolageon New Road	3.00	1.40	0.08	0.00	1.32	0.00	0	0.00	3	31.00
415615110	Kolageon Dulatia Mohammadnagar Road	3.65	0.80	0.80	0.00	0.00	0.00	0	0.00	0	0.00
415615111	Sahid Ibrahim Road	3.65	1.70	0.00	0.00	1.70	0.00	0	0.00	0	0.00
415615112	Pairul Chowdhury Bari Road.	3.00	1.25	0.95	0.00	0.30	0.00	1	4.50	0	0.00
415615113	Tiyarkul Road.	3.65	1.50	1.50	0.00	0.00	0.00	0	0.00	0	0.00
415615114	Old Bepin Nandi Road.	3.65	2.00	1.40	0.00	0.60	0.00	3	13.30	0	0.00
415615115	Ostad Para Sheikpara Road	3.40	2.00	1.60	0.40	0.00	0.00	0	0.00	0	0.00
415615118	Maliara Pultali Road	3.04	3.75	0.75	0.00	3.00	0.00	5	11.45	0	0.00
415615120	Kailsh Baiddya Road.	3.65	0.41	0.41	0.00	0.00	0.00	0	0.00	0	0.00
415615121	Hajee Earsad Ali Talukder Road.	3.65	1.50	1.50	0.00	0.00	0.00	1	9.14	0	0.00
415615122	Ashini Ranjan Barua Road.	3.65	1.50	1.50	0.00	0.00	0.00	0	0.00	0	0.00
415615123	Kaliaish Sovandandi Khankhanabad road	3.50	6.50	6.50	0.00	0.00	0.00	0	0.00	0	0.00
415615125	Pachuria Buddya Road.	4.10	1.30	0.00	0.50	0.80	0.00	0	0.00	0	0.00
415615126	Haidgaon pan Bazar Road	3.65	2.70	2.70	0.00	0.00	0.00	0	0.00	0	0.00
415615127	Hajee Madan Ali Road	2.43	0.60	0.60	0.00	0.00	0.00	0	0.00	0	0.00
415615128	Moulana Asraf Ali Road e	3.00	1.60	1.60	0.00	0.00	0.00	1	7.62	0	0.00
415615129	Kalishahar Forkania Road	3.65	1.49	1.49	0.00	0.00	0.00	1	9.00	0	0.00
415615130	Moulana Asad Ali Road	2.83	1.10	0.10	0.00	1.00	0.00	3	13.30	0	0.00
415615131	Noor Un Nabi Chy Road	2.83	0.80	0.00	0.00	0.80	0.00	1	2.50	0	0.00
415615132	Shahid A.Barik Chy Road	2.40	1.00	0.00	0.00	1.00	0.00	0	0.00	0	0.00
415615133	Dakshin Bhurshi Naya bari Road	3.05	0.80	0.80	0.00	0.00	0.00	2	10.66	0	0.00
415615139	Chairman Abdus Sattar Miajee road	3.50	1.15	1.15	0.00	0.00	0.00	0	0.00	0	0.00
415615140	Moulana Md Nasim Road	3.00	0.96	0.96	0.00	0.00	0.00	0	0.00	0	0.00
415615141	Hafez Abdul Aziz road	2.25	0.54	0.54	0.00	0.00	0.00	0	0.00	0	0.00
415615142	Hajee Amju Meah road	3.00	1.72	1.72	0.00	0.00	0.00	6	66.63	0	0.00
415615151	Moulana Hashem Road	3.00	0.53	0.53	0.00	0.00	0.00	0	0.00	0	0.00
415615153	Hazrat Mohsen sah darga rd.	2.40	1.00	1.00	0.00	0.00	0.00	2	3.00	0	0.00
415615154	Kusum pura internal road	2.75	1.50	0.50	0.00	1.00	0.00	0	0.00	0	0.00
415615155	Nalanda Hazrat Garib Ali sah Mazar-Banigram road	2.80	2.00	1.20	0.00	0.80	0.00	1	2.60	0	0.00
415615156	Harikhain Sayed Ahamad chowdhry road.	2.44	1.50	0.50	0.00	1.00	0.00	1	5.00	0	0.00
415615157	Kaigram Maliara Connecting road	3.00	3.00	2.20	0.00	0.80	0.00	2	6.00	0	0.00
415615158	Ichanager-Khowaz nager Charpathar ghata(I.K.C) road	2.75	3.00	3.00	0.00	0.00	0.00	3	6.00	0	0.00
415615159	Asia Rashid pur Molla para road	3.00	2.00	1.10	0.00	0.90	0.00	2	5.00	0	0.00
415615160	Uttar Haid gaon Morhum Noorusafa road	3.00	3.10	0.00	3.10	0.00	0.00	0	0.00	0	0.00
415615161	East Haid gaon internal road	2.75	2.00	2.00	0.00	0.00	0.00	0	0.00	0	0.00
415615162	Shikal baha Char hazari road	3.00	3.00	3.00	0.00	0.00	0.00	0	0.00	0	0.00
415615163	Piran bibi Road	2.75	1.15	1.15	0.00	0.00	0.00	0	0.00	0	0.00
415615164	Kolagaon Sabir Market	3.00	1.00	1.00	0.00	0.00	0.00	0	0.00	0	0.00
415615165	Moulana Altafur Rahaman Road	3.00	4.20	3.30	0.00	0.90	0.00	3	18.00	0	0.00
415615166	Charlaikha Hospital road(Ali Hossen market-Goal para)	3.00	2.00	2.00	0.00	0.00	0.00	0	0.00	0	0.00
415615167	South Ziri Badamtal road	3.00	2.66	1.91	0.00	0.75	0.00	2	1.00	0	0.00
415615168	Ratanpur purba Ratan pur connecting road	3.00	3.00	3.00	0.00	0.00	0.00	1	9.00	0	0.00
415615169	Haid gaon Ziar para Bazlur Rahaman road	3.00	2.50	1.80	0.00	0.70	0.00	1	2.00	0	0.00
415615170	Kachuai Sabju Majhee road	3.00	1.50	0.00	0.00	1.50	0.00	1	2.00	0	0.00
415615171	Elayas Khan Road	2.80	2.00	2.00	0.00	0.00	0.00	0	0.00	0	0.00
415615172	Rashal Sreetee Road	2.00	1.00	1.00	0.00	0.00	0.00	0	0.00	0	0.00
415615173	East Dangapara -Amampur Road.	2.50	2.00	2.00	0.00	0.00	0.00	0	0.00	0	0.00
415615174	Hasmatali Road	3.66	2.00	2.00	0.00	0.00	0.00	0	0.00	0	0.00
415615175	khairu Zamman Road	2.30	1.50	1.50	0.00	0.00	0.00	0	0.00	0	0.00
415615176	Shad Subader Abdul Matin Road	2.50	2.00	2.00	0.00	0.00	0.00	0	0.00	0	0.00
415615177	East Habalishdewip village Road	2.50	2.00	2.00	0.00	0.00	0.00	0	0.00	0	0.00
415615178	Dash para Road	2.40	1.00	1.00	0.00	0.00	0.00	0	0.00	0	0.00
415615179	Shishir barura Road	3.00	1.50	1.50	0.00	0.00	0.00	0	0.00	0	0.00
415615180	Jair dighi - Lalarkhail Road	2.40	2.50	2.50	0.00	0.00	0.00	0	0.00	0	0.00

**BASIC INFORMATION OF ROAD**

**DIVISION : CHITTAGONG**

**DISTRICT : CHITTAGONG**

ROAD CODE	ROAD NAME	CREST WIDTH (m)	TOTAL LENGTH (Km)	SURFACE TYPE-WISE BREAK-UP (Km)				STRUCTURE		EXISTING GAP	
				EARTHEN	FLEXIBLE PAVEMENT (BC)	BRICK PAVEMENT (WBM/HBB/BFS)	RIGID PAVEMENT (CC/RCC)	NUMBER	SPAN (m)	NUMBER	SPAN (m)
1	2	3	4	5	6	7	8	9	10	11	12
415615181	Azaimpur Shakpara Road	2.40	1.00	1.00	0.00	0.00	0.00	0	0.00	0	0.00
415615182	Ukal Sukandu babu Road	2.40	2.00	2.00	0.00	0.00	0.00	0	0.00	0	0.00
415615183	Chariman Abdus Sattar Road	2.40	1.50	1.50	0.00	0.00	0.00	0	0.00	0	0.00
415615184	Deang pahar Road	2.40	1.00	1.00	0.00	0.00	0.00	0	0.00	0	0.00
415615185	Shamsur Mazar Connecting Road	2.40	1.00	1.00	0.00	0.00	0.00	0	0.00	0	0.00
415615186	Kalal para Road	2.40	1.50	1.50	0.00	0.00	0.00	0	0.00	0	0.00
415615187	Abdul Gani Chowdhury Road	3.20	1.50	1.50	0.00	0.00	0.00	0	0.00	0	0.00
415615188	Jatra Mohan Sean Road.	3.00	1.50	1.50	0.00	0.00	0.00	0	0.00	0	0.00
415615189	Chanhara -Moralighat Road.	2.40	1.50	1.50	0.00	0.00	0.00	0	0.00	0	0.00
415615190	Asker Ali Road.	2.40	1.50	1.50	0.00	0.00	0.00	0	0.00	0	0.00
415615191	Hazi Monir Ahamed Road.	3.00	1.20	1.20	0.00	0.00	0.00	0	0.00	0	0.00
415615192	R.C. Gupta Road.	3.00	1.60	1.60	0.00	0.00	0.00	0	0.00	0	0.00
415615193	Motpara Goatali Jagot Bandhu Road.	2.80	2.00	2.00	0.00	0.00	0.00	0	0.00	0	0.00
415615194	Maispara Jan boxu Road.	2.80	2.00	2.00	0.00	0.00	0.00	0	0.00	0	0.00
415615195	Dr. Syed Ahamed Road.	2.80	2.00	2.00	0.00	0.00	0.00	0	0.00	0	0.00
415615196	Monirauzzaman Road.	2.40	1.00	1.00	0.00	0.00	0.00	0	0.00	0	0.00
415615197	Jharga Digi Road.	2.40	1.50	1.50	0.00	0.00	0.00	0	0.00	0	0.00
415615198	Moghpara Road.	2.20	2.00	2.00	0.00	0.00	0.00	0	0.00	0	0.00
415615199	Goaraugapara Road	2.50	1.50	1.50	0.00	0.00	0.00	0	0.00	0	0.00
415615200	kalishahar das para Road.	3.00	1.50	1.50	0.00	0.00	0.00	0	0.00	0	0.00
415615201	Dengapara Hajee Ahamed miah Road.	3.00	1.50	1.50	0.00	0.00	0.00	0	0.00	0	0.00
415615202	Deagapara Gairala Road.	3.00	2.50	2.50	0.00	0.00	0.00	0	0.00	0	0.00
415615203	Tikota ghosherhat Road.	3.00	2.00	2.00	0.00	0.00	0.00	0	0.00	0	0.00
415615204	Shermatkhan Chowdhury Road.	3.00	2.00	2.00	0.00	0.00	0.00	0	0.00	0	0.00
415615205	Karankhain Village Road.	3.00	2.00	2.00	0.00	0.00	0.00	0	0.00	0	0.00
415615206	Mukti judha Chowdhury Road.	3.00	1.50	1.50	0.00	0.00	0.00	0	0.00	0	0.00
415615207	Tekata Barua para Road.	3.00	1.50	1.50	0.00	0.00	0.00	0	0.00	0	0.00
415615208	Nander Kill Bakdundi South Sumara Road	3.00	2.00	2.00	0.00	0.00	0.00	0	0.00	0	0.00
415615209	Late Abdul Azziz Mollo Road.	2.90	4.00	4.00	0.00	0.00	0.00	0	0.00	0	0.00
415615210	Alampur Primary School Road.	2.40	2.00	2.00	0.00	0.00	0.00	0	0.00	0	0.00
415615211	Boralia Melgar Road.	2.40	2.00	2.00	0.00	0.00	0.00	0	0.00	0	0.00
415615212	Baraikara Boralia Connecting Road.	2.40	2.00	2.00	0.00	0.00	0.00	0	0.00	0	0.00
415615213	Yakabdandi East Barakara Road.	2.40	2.50	2.50	0.00	0.00	0.00	0	0.00	0	0.00
415615214	Chairman Nasiruddin Road.	2.40	1.60	1.60	0.00	0.00	0.00	0	0.00	0	0.00
415615215	Baraikara Hariankhain Connecting Road.	2.40	1.60	1.60	0.00	0.00	0.00	0	0.00	0	0.00
415615216	Rowushan Ukail Road.	2.50	1.50	1.50	0.00	0.00	0.00	0	0.00	0	0.00
415615217	Master Ashad Ali Road.	2.40	2.00	2.00	0.00	0.00	0.00	0	0.00	0	0.00
415615218	Garib Sarder Road.	3.00	1.50	1.50	0.00	0.00	0.00	0	0.00	0	0.00
415615219	Hawuladerbari Road.	2.40	1.25	1.25	0.00	0.00	0.00	0	0.00	0	0.00
415615220	Dhiyapara Road.	3.00	1.50	1.50	0.00	0.00	0.00	0	0.00	0	0.00
415615221	Master Ali Ahamed Road.	2.40	1.00	1.00	0.00	0.00	0.00	0	0.00	0	0.00
415615222	Shah Mohsen Road.	3.00	3.00	3.00	0.00	0.00	0.00	0	0.00	0	0.00
415615223	Abul kalam Bakul Road.	2.40	1.60	1.60	0.00	0.00	0.00	0	0.00	0	0.00
415615224	Bangalapara Road.	2.40	2.00	2.00	0.00	0.00	0.00	0	0.00	0	0.00
415615225	Suny Road.	2.40	1.50	1.50	0.00	0.00	0.00	0	0.00	0	0.00
415615226	Moulana Nur Mohammed Road.	2.40	1.00	1.00	0.00	0.00	0.00	0	0.00	0	0.00
415615227	Majidpara Road.	3.00	3.00	3.00	0.00	0.00	0.00	0	0.00	0	0.00
415615228	Chanmiah Road.	2.40	3.00	3.00	0.00	0.00	0.00	0	0.00	0	0.00
415615229	Charhazari Bakul Road.	3.00	2.50	2.50	0.00	0.00	0.00	0	0.00	0	0.00
415615230	Moulana Nur Ahamed Road.	3.00	4.00	4.00	0.00	0.00	0.00	0	0.00	0	0.00
415615231	Ahsania Road.	2.40	1.00	1.00	0.00	0.00	0.00	0	0.00	0	0.00
415615232	Salauddin Chowdhury Road.	2.40	2.00	2.00	0.00	0.00	0.00	0	0.00	0	0.00
415615233	Hazi jalal Ahamed Road.	2.40	2.00	2.00	0.00	0.00	0.00	0	0.00	0	0.00
415615234	Pear Ahamed.	2.40	2.00	2.00	0.00	0.00	0.00	0	0.00	0	0.00
415615235	Hazi Nazir Ahamed Road	2.40	2.00	2.00	0.00	0.00	0.00	0	0.00	0	0.00
415615236	Ramjan Ali Road.	2.50	2.00	2.00	0.00	0.00	0.00	0	0.00	0	0.00
415615237	Hazi Khalilur Rahman Road.	2.50	2.00	2.00	0.00	0.00	0.00	0	0.00	0	0.00

## BASIC INFORMATION OF ROAD

**DIVISION : CHITTAGONG**

**DISTRICT : CHITTAGONG**

ROAD CODE	ROAD NAME	CREST WIDTH (m)	TOTAL LENGTH (Km)	SURFACE TYPE-WISE BREAK-UP (Km)				STRUCTURE		EXISTING GAP	
				EARTHEN	FLEXIBLE PAVEMENT (BC)	BRICK PAVEMENT (WBM/HBB/BFS)	RIGID PAVEMENT (CC/RCC)	NUMBER	SPAN (m)	NUMBER	SPAN (m)
1	2	3	4	5	6	7	8	9	10	11	12
415615238	Nalandha Doctor Dela Meah Road.	2.50	2.00	2.00	0.00	0.00	0.00	0	0.00	0	0.00
415615239	Banigram- Union parished Connecting Road.	2.50	2.00	2.00	0.00	0.00	0.00	0	0.00	0	0.00
415615240	Chapari- banigram-sattetia Connecting Road.	3.00	3.00	3.00	0.00	0.00	0.00	0	0.00	0	0.00
415615241	Kantafakirhat- Chapari Connecting Road.	3.00	2.50	2.50	0.00	0.00	0.00	0	0.00	0	0.00
415615242	Abdul majid Road.	2.90	1.50	1.50	0.00	0.00	0.00	0	0.00	0	0.00
415615243	Wazedir madrasha Road.	2.80	2.00	2.00	0.00	0.00	0.00	0	0.00	0	0.00
415615244	Juldha Village Road.	2.40	3.00	3.00	0.00	0.00	0.00	0	0.00	0	0.00
415615245	Shah Abdul kader Road.	3.00	3.00	3.00	0.00	0.00	0.00	0	0.00	0	0.00
415615246	B.O.C Ferryghat Road.	3.00	1.00	1.00	0.00	0.00	0.00	0	0.00	0	0.00
415615247	5 No Ferry ghat Road.	2.80	1.20	1.20	0.00	0.00	0.00	0	0.00	0	0.00
415615248	Dangerchar Primary School Road.	2.80	1.00	1.00	0.00	0.00	0.00	0	0.00	0	0.00
415615249	P.D.B Sub- Station Road.	2.40	1.00	1.00	0.00	0.00	0.00	0	0.00	0	0.00
415615250	Nur Ali Road.	2.40	1.00	1.00	0.00	0.00	0.00	0	0.00	0	0.00
415615251	Musa mia Road.	2.40	1.00	1.00	0.00	0.00	0.00	0	0.00	0	0.00
415615252	Miazi Road.	2.40	1.00	1.00	0.00	0.00	0.00	0	0.00	0	0.00
415615253	West Kayagram Village Road.	2.40	1.50	1.50	0.00	0.00	0.00	0	0.00	0	0.00
415615254	Hatlar ghona Zowara Khankhana bad Connecting Road	3.00	2.00	2.00	0.00	0.00	0.00	0	0.00	0	0.00
415615255	Sitalabari Road.	2.50	2.00	2.00	0.00	0.00	0.00	0	0.00	0	0.00
415615256	Khankhanabad Road.	3.00	1.50	1.50	0.00	0.00	0.00	0	0.00	0	0.00
415615257	East bakkhain hajee Abul khair Road.	3.00	2.00	2.00	0.00	0.00	0.00	0	0.00	0	0.00
415615258	Tanda fakir Road.	3.00	1.50	1.50	0.00	0.00	0.00	0	0.00	0	0.00
415615259	Bhitikhain Kalibari Road.	3.00	2.00	2.00	0.00	0.00	0.00	0	0.00	0	0.00
415615260	Naikhain Gairala Connecting Road.	3.00	1.50	1.50	0.00	0.00	0.00	0	0.00	0	0.00
415615261	M.A. Narul Alam Road.	3.00	1.25	1.25	0.00	0.00	0.00	0	0.00	0	0.00
415615262	Pirul Yakubdandi Connecting Road.	2.50	2.20	2.20	0.00	0.00	0.00	0	0.00	0	0.00
415615263	Goaga Buadha Mondir Road.	2.50	1.50	1.50	0.00	0.00	0.00	0	0.00	0	0.00
415615264	Alakananda link Road.	2.50	1.00	1.00	0.00	0.00	0.00	0	0.00	0	0.00
415615265	Pramkrishno wradhar Road.	2.50	1.00	1.00	0.00	0.00	0.00	0	0.00	0	0.00
415615266	Mohara parpara Road.	2.50	2.00	2.00	0.00	0.00	0.00	0	0.00	0	0.00
415615267	Jalaluddin Bagdadi Road.	3.00	1.50	1.50	0.00	0.00	0.00	0	0.00	0	0.00
415615268	Melgar bangla bazar Road.	3.00	2.30	2.30	0.00	0.00	0.00	0	0.00	0	0.00
415615269	Chowdhurypara Dhatghat Hospital Road.	2.40	2.00	2.00	0.00	0.00	0.00	0	0.00	0	0.00
415615270	Aurangabad Faizur Rahaman Connecting Road.	3.00	2.00	2.00	0.00	0.00	0.00	0	0.00	0	0.00
415615271	Altaz Miah Road.	2.40	1.50	1.50	0.00	0.00	0.00	0	0.00	0	0.00
415615272	kachuai Sheikh Mohammedpara Road.	2.40	1.50	1.50	0.00	0.00	0.00	0	0.00	0	0.00
415615273	Aurangajeb Road.	2.40	1.20	1.20	0.00	0.00	0.00	0	0.00	0	0.00
415615274	Chkrashala Station Road.	2.40	1.50	1.50	0.00	0.00	0.00	0	0.00	0	0.00
415615275	Hazi Amju miah Road.	3.00	3.00	3.00	0.00	0.00	0.00	0	0.00	0	0.00
415615276	Swabarnapara Road.	3.00	2.00	2.00	0.00	0.00	0.00	0	0.00	0	0.00
415615277	Shdid Abdul Barak Road.	2.40	3.00	3.00	0.00	0.00	0.00	0	0.00	0	0.00
415615278	Dhakhin Mozafarabad Road	2.50	3.00	3.00	0.00	0.00	0.00	0	0.00	0	0.00
415615279	Kharana Lalarkhil Viardeghi Road,	2.50	2.00	2.00	0.00	0.00	0.00	0	0.00	0	0.00
415615280	Kharana Hazibari Road	2.50	1.50	1.50	0.00	0.00	0.00	0	0.00	0	0.00
415615281	Ukainnara-Belkhain-Abdur rahaman road	2.80	2.50	2.50	0.00	0.00	0.00	0	0.00	0	0.00
<b>VILLAGE ROAD-B TOTAL: 242 Nos. Road</b>			406.97	371.53	5.40	30.04	0.00	121	373.93	22	135.02
<b>PATIYA UPAZILA TOTAL: 359 Nos. Road</b>			825.01	635.96	54.85	134.20	0.00	518	2107.45	39	458.02

**ROAD MAP  
SATKANIA UPAZILA  
CHITTAGONG DISTRICT**

ANOWARA UPAZILA

CHANDANISH UPAZILA

BANDARBAN SADAR UPAZILA

BANSHKHALI UPAZILA

LOHAGARA UPAZILA



**LEGEND**

- Administrative Boundary**
- International Boundary
  - - - District Boundary
  - Upazila Boundary
  - Union Boundary
  - Municipal Boundary

**Administrative HQs**

- District HQ
- Upazila HQ
- ▲ Union HQ

**Physical Infrastructures**

- National Highways
- Regional Highways
- Zila Road
- Upazila Road (Pucca)
- Upazila Road (Katcha)
- Union Road (Pucca)
- Union Road (Katcha)
- Village Road A (Pucca)
- Village Road A (Katcha)
- Village Road B (Pucca)
- Village Road B (Katcha)
- Paurashava Road
- Railway Network
- Embankment
- Telecommunication line
- Power Transmission Line

**Natural Features**

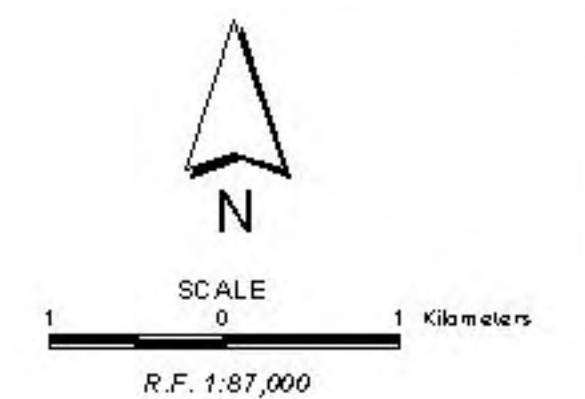
- Wide River
- Water Bodies
- Sandy Area
- Khal
- Forest
- Hill

**Socio-Economic Infrastructures**

- Growth Centre
- ▲ Small Hat/Bazar
- Police Station
- Upazila Health Complex
- Family welfare Centre
- Community Clinic
- Post Office
- College
- High School
- Primary School
- Madrasa
- ▲ Mosque
- ▲ Ashrayan/Abasan
- ⊕ Temple

Compiled from: LGSD Upazila Base Maps 1994-95, Landsat TM 1998, GPS Survey 1999 and Field Checking in November 2004.  
Projection: Lambert's Conformal Conic

PREPARED BY: GIS UNIT  
LOCAL GOVERNMENT ENGINEERING DEPARTMENT



## BASIC INFORMATION OF ROAD

### DIVISION : CHITTAGONG

### DISTRICT : CHITTAGONG

ROAD CODE	ROAD NAME	CREST WIDTH (m)	TOTAL LENGTH (Km)	SURFACE TYPE-WISE BREAK-UP (Km)				STRUCTURE		EXISTING GAP	
				EARTHEN	FLEXIBLE PAVEMENT (BC)	BRICK PAVEMENT (WBM/HBB/BFS)	RIGID PAVEMENT (CC/RCC)	NUMBER	SPAN (m)	NUMBER	SPAN (m)
1	2	3	4	5	6	7	8	9	10	11	12

### UPAZILA : SATKANIA

#### ROAD TYPE : UPAZILA ROAD

415822001	Khagoria Bhore BazarGC. - Ctg. Cox's Bazar (NHW) Road.	7.15	3.20	0.00	3.20	0.00	0.00	5	29.32	0	0.00
415822002	Dewan Hat G.C-Ctg. Cox's Bazar (NHW) road Near Thakur Dighi.	5.00	6.90	0.00	6.90	0.00	0.00	8	51.00	0	0.00
415822003	Upazila H/Q. - Karani Hat GC.	4.20	3.70	0.00	3.70	0.00	0.00	9	61.61	0	0.00
415822004	Karani Hat GC - Khagoria Bhor Bazar GC.	3.75	10.20	4.53	1.40	4.27	0.00	13	77.34	1	90.00
415822006	Ful tala(DR) - Khodar Hat GC.(Chandanaish) Satkania Portion. (UZR #133)	4.62	5.50	0.00	1.00	4.50	0.00	13	78.20	0	0.00
415822008	Dewan Hat GC - Tayari Hat GC (Lohagora) Satkania Portion.	4.00	7.00	5.30	0.50	1.20	0.00	10	24.87	0	0.00
415822009	Nalua-Satkania Road via NaluaHadar Khal Bridge at 1.0 Km & Gatiadanga High School (from Ch.8.0 Km of Charati-Khoderhat-Noyahat-Bazalia (UZR #143)	3.00	10.00	6.50	0.35	3.15	0.00	2	46.68	0	0.00
415822010	Sha Zabbaria Road (Rampur D C Road. Charati to Deputy Bazar)(Satkania portion.) (UZR #130)	7.00	20.70	0.00	17.22	3.48	0.00	35	184.21	0	0.00
415822011	Gatiadanga-Deodighi-Mirzakhil Road. (UZR #146)	3.66	14.00	9.30	0.40	4.30	0.00	16	96.10	0	0.00
415822012	Charati-Khoderhat-Moulavir Dokan-Bazalia-Bomang Hat-Noya hat Road (UZR #129)	4.26	37.00	18.47	4.08	14.45	0.00	25	267.81	5	135.00

#### **UPAZILA ROAD TOTAL: 10 Nos. Road**

118.20    44.09    38.75    35.36    0.00    136    917.14    6    225.00

#### ROAD TYPE : UNION ROAD

415823004	Amilaish U.P - Kanchana U.P.Via Hilimili road.	2.44	4.50	4.50	0.00	0.00	0.00	5	38.82	0	0.00
415823005	Kanchana U.P.- Monu Fakir Hat road.	3.00	3.50	2.90	0.00	0.60	0.00	5	22.61	0	0.00
415823007	Eochia U.P.- Jut Pokuria Bazar Road.	3.00	9.00	8.50	0.00	0.50	0.00	8	23.58	1	15.00
415823009	Paschim Dhemsha U.P. - Chowdhury Hat road.	4.00	3.60	0.00	0.00	3.60	0.00	8	66.25	0	0.00
415823010	Dhemsia U.P. - Karani Hat GC Via Alamgir Marichya road.	2.44	3.70	3.70	0.00	0.00	0.00	3	17.44	0	0.00
415823011	Sadaha U.P. - Dostidar Hat road.	3.59	2.10	2.10	0.00	0.00	0.00	2	18.00	0	0.00
415823012	Sadaha U.P.- Nunur Baper Hat Via Mitha Dighi road.	3.10	3.70	1.20	1.50	1.00	0.00	5	20.73	0	0.00
415823013	Kaliais U. P. - Dharmapur U. P.- Dastidar Hat Road.	3.60	11.00	2.05	0.00	8.95	0.00	11	80.33	0	0.00
415823014	Kaliaish U.P.-Munshir Hat Road.	3.00	2.50	1.50	0.00	1.00	0.00	2	7.82	0	0.00
415823015	Demsha U.P.- Gholar Ghat Road Via Jut Pokuri Bazar.	3.00	7.00	7.00	0.00	0.00	0.00	0	0.00	0	0.00
415823016	Sodaha U.P - Kaliaish U.P - Master Hat Road Via Keocia.	3.00	12.00	8.50	0.00	3.50	0.00	3	29.82	1	6.00
415823017	Keochia U.P- Bajalia U.P.Road.	2.44	8.00	7.50	0.00	0.50	0.00	2	3.64	2	50.00
415823018	Bomang Hat - Sodaha U.P Road Via Mahalia Road.	2.44	9.00	8.40	0.60	0.00	0.00	8	54.64	2	20.00
415823020	Kaliaish U.P. - Master Hat Road.	2.40	2.50	2.50	0.00	0.00	0.00	0	0.00	0	0.00
415823021	Dharmapur U.P. - Chakrabatir Hat Road.	2.44	3.00	3.00	0.00	0.00	0.00	0	0.00	3	7.00
415823023	Khagoria U.P.- Nur Market Road Via Bailtali .	2.44	3.00	2.50	0.00	0.50	0.00	1	1.82	1	3.00
415823024	Khagoria U.P.- Nur Markat Road Via Mather Khil .	2.44	5.00	5.00	0.00	0.00	0.00	1	1.82	4	9.50
415823026	Kanchona U.P.- Jot Pokuria Bazar Road.	2.44	4.50	4.00	0.00	0.50	0.00	3	5.82	3	6.00
415823027	Eochia U.P - Amilish U.P.Rd. Via Hatu Bhanga Road (Eochia).	2.40	13.00	11.00	0.00	2.00	0.00	6	41.50	0	0.00
415823028	Dewan Hat G.C - Parshim Demsha U.P Rd.Via T & T Road	3.45	2.95	0.00	0.00	2.95	0.00	3	7.62	0	0.00
415823029	Sonakania U. P - Satkania U.P Rd.Via North Rupkania - Garangia Dulu Bridge.	3.00	6.00	6.00	0.00	0.00	0.00	0	0.00	0	0.00
415823030	Madarsa U P - Eaochia U P Road	4.88	1.10	0.00	0.00	1.10	0.00	2	11.60	0	0.00
415823031	Alur Ghat Rd (Sanar Hat of Lohagora Upazila to Amirabad bazar of Lohagora Upazila)	3.35	3.50	1.84	0.00	1.66	0.00	7	63.68	2	202.00
415823032	Sonakania U.P. - Madarsha U.P Road.	2.44	8.50	6.50	0.00	2.00	0.00	5	61.00	0	0.00
415823033	Sonakania U.P.-Tayri Hat Road Via Sha Mojidia.	3.66	8.00	2.40	4.60	1.00	0.00	13	118.68	0	0.00

#### **UNION ROAD TOTAL: 25 Nos. Road**

140.65    102.59    6.70    31.36    0.00    103    697.22    19    318.50

## BASIC INFORMATION OF ROAD

**DIVISION : CHITTAGONG**

**DISTRICT : CHITTAGONG**

ROAD CODE	ROAD NAME	CREST WIDTH (m)	TOTAL LENGTH (Km)	SURFACE TYPE-WISE BREAK-UP (Km)				STRUCTURE		EXISTING GAP	
				EARTHEN	FLEXIBLE PAVEMENT (BC)	BRICK PAVEMENT (WBM/HBB/BFS)	RIGID PAVEMENT (CC/RCC)	NUMBER	SPAN (m)	NUMBER	SPAN (m)
1	2	3	4	5	6	7	8	9	10	11	12

**ROAD TYPE : VILLAGE ROAD-A**

415824001	Satkania Cort Rd	4.29	0.65	0.00	0.65	0.00	0.00	0	0.00	0	0.00
415824004	Char Khagoria Bailtali Connecting road-Nur Market road.	2.44	1.50	1.50	0.00	0.00	0.00	0	0.00	0	0.00
415824007	Khagoria Bhole Bazar (Goni para)-Shanka River Via Chy. Bari.	3.00	1.50	1.50	0.00	0.00	0.00	0	0.00	0	0.00
415824008	Sadaha Hindu Para (attached Roajir Para) Road	2.90	2.50	2.50	0.00	0.00	0.00	0	0.00	0	0.00
415824009	Durduri Khatir Hat-Uttar Brahmman danga road.	1.20	2.50	2.50	0.00	0.00	0.00	0	0.00	2	9.00
415824010	Talgaon NorthBrahman danga Rd .	1.68	2.50	2.50	0.00	0.00	0.00	0	0.00	1	12.00
415824011	Kashua - Tulatali Road	1.72	2.95	1.86	0.00	1.09	0.00	2	4.82	0	0.00
415824012	Hilmily Kanchana Manu Fakir hat	1.84	4.00	4.00	0.00	0.00	0.00	0	0.00	4	17.00
415824013	Kashai para - Manu Fakir hat	3.20	3.00	3.00	0.00	0.00	0.00	2	18.11	2	4.00
415824014	Jot pukuria bazar - Hatubanga Rd .	1.89	2.50	2.50	0.00	0.00	0.00	1	6.02	2	4.00
415824015	Gurguri Hazarikhil Manu fakir hat Rd .	1.77	3.00	3.00	0.00	0.00	0.00	2	3.04	5	34.50
415824016	Kutub para Road.	2.30	2.20	2.20	0.00	0.00	0.00	0	0.00	2	8.10
415824017	MasterHat - Tulatali Rd .	1.73	3.00	3.00	0.00	0.00	0.00	2	11.20	0	0.00
415824018	Bashir Ahmed Rd.	1.78	2.00	2.00	0.00	0.00	0.00	2	2.40	0	0.00
415824019	Charati Bailtali Rd .	2.38	2.00	2.00	0.00	0.00	0.00	0	0.00	0	0.00
415824020	South Tulatali Rd .	1.73	1.50	1.50	0.00	0.00	0.00	0	0.00	1	1.82
415824021	Kanchana H. school - Datu Emt.	2.17	1.50	1.50	0.00	0.00	0.00	4	21.44	1	7.00
415824023	Amilaish Char para Datta ghat Rd.	1.93	1.50	1.50	0.00	0.00	0.00	0	0.00	1	3.00
415824024	Amilaish Kaibarta para Rd .	1.93	1.54	1.54	0.00	0.00	0.00	2	3.82	0	0.00
415824025	Kanchana U.P office - Noya para Mathuradanga.Rd.	2.06	5.00	4.20	0.00	0.80	0.00	2	4.22	6	26.00
415824026	Atar Ali Hazarikhil Rd .	1.19	2.00	2.00	0.00	0.00	0.00	1	2.00	1	2.00
415824028	Kanchana - Eochia- Gatiadanga Road.	2.00	7.00	7.00	0.00	0.00	0.00	1	9.00	10	22.00
415824029	Hatubhunga Dhala Rd.	1.90	8.00	8.00	0.00	0.00	0.00	6	29.30	4	22.00
415824030	Shah Ahmedur Rahman Rd .	1.71	5.00	5.00	0.00	0.00	0.00	0	0.00	6	26.00
415824031	Chan khola Pry. School Rd.	1.84	2.00	2.00	0.00	0.00	0.00	3	9.64	1	2.00
415824032	Sahid Jamal Rd.	1.99	4.50	3.29	0.00	1.21	0.00	3	13.64	3	6.00
415824033	Hasan Shah Rd .	1.73	3.00	3.00	0.00	0.00	0.00	0	0.00	6	27.00
415824034	Demsha kanchana Rd.	1.69	4.00	2.87	0.00	1.13	0.00	5	21.72	2	4.00
415824036	Churamani Pukuria Rd.	1.72	8.00	8.00	0.00	0.00	0.00	0	0.00	5	10.00
415824037	West Gatia Danga Rd .	1.07	4.00	4.00	0.00	0.00	0.00	2	4.82	0	0.00
415824038	Tali para Rd .	1.69	2.50	2.50	0.00	0.00	0.00	0	0.00	3	6.00
415824039	Eochia chara Emt.	1.73	3.00	3.00	0.00	0.00	0.00	0	0.00	0	0.00
415824041	Madrasha - Sonakania Graveyard Rd .	2.44	2.00	2.00	0.00	0.00	0.00	0	0.00	2	6.10
415824042	Shahnagor chara Ghona Rd.	1.67	6.00	6.00	0.00	0.00	0.00	1	6.00	2	15.04
415824043	Babunagor - Saha nagor Rd.	1.70	4.00	4.00	0.00	0.00	0.00	0	0.00	3	30.10
415824044	Fulbaria road	3.66	3.00	3.00	0.00	0.00	0.00	0	0.00	3	15.24
415824045	Rampur madrasha sikder para	2.44	3.00	3.00	0.00	0.00	0.00	0	0.00	2	6.08
415824046	Mannan Master Rd.	1.69	2.60	2.60	0.00	0.00	0.00	0	0.00	2	5.00
415824047	Askar khondaker para Road.	1.85	2.00	2.00	0.00	0.00	0.00	0	0.00	2	5.00
415824048	Charrarkul Kutub Dewari Ghola Rd.	1.77	2.50	2.50	0.00	0.00	0.00	0	0.00	2	7.65
415824049	Master Hat Tayab Ali Road	0.54	2.00	2.00	0.00	0.00	0.00	0	0.00	1	2.00
415824051	Dalu Emt. road	2.29	5.00	5.00	0.00	0.00	0.00	0	0.00	1	22.00
415824052	Chotta Hatiya Rd .	2.26	2.10	2.10	0.00	0.00	0.00	0	0.00	2	4.00
415824053	Garanjia madrasha Road	2.28	3.00	3.00	0.00	0.00	0.00	5	8.50	0	0.00
415824054	Dalu embtment cum Road.	3.00	3.00	2.27	0.00	0.73	0.00	0	0.00	0	0.00
415824055	Rupkania Baradona Road.	3.66	5.30	5.30	0.00	0.00	0.00	5	8.54	1	65.00
415824056	Chotta baradona college Road.	2.20	3.07	3.07	0.00	0.00	0.00	3	12.14	1	2.00
415824057	Chibbari School Road.	3.06	1.61	0.41	0.00	1.20	0.00	1	9.00	0	0.00
415824058	South Rupkania road	1.83	1.50	1.50	0.00	0.00	0.00	3	12.66	3	5.83
415824059	Makhlesur Rahman Road.	2.27	3.24	3.24	0.00	0.00	0.00	0	0.00	2	4.00
415824060	Dhemsha H. school Road.	2.34	2.60	2.60	0.00	0.00	0.00	3	17.44	0	0.00
415824061	Alamgir -Maricha Road.	2.96	2.90	2.90	0.00	0.00	0.00	2	2.44	1	5.00
415824062	Ismatia -Jugipara Road	2.20	2.40	2.40	0.00	0.00	0.00	4	25.36	1	6.00
415824063	Circular link Road.	2.62	1.90	0.00	0.00	1.90	0.00	2	3.04	0	0.00
415824064	Malinee Road	3.13	1.60	1.45	0.00	0.15	0.00	3	11.28	1	2.00



**BASIC INFORMATION OF ROAD**

**DIVISION : CHITTAGONG**

**DISTRICT : CHITTAGONG**

ROAD CODE	ROAD NAME	CREST WIDTH (m)	TOTAL LENGTH (Km)	SURFACE TYPE-WISE BREAK-UP (Km)				STRUCTURE		EXISTING GAP	
				EARTHEN	FLEXIBLE PAVEMENT (BC)	BRICK PAVEMENT (WBM/HBB/BFS)	RIGID PAVEMENT (CC/RCC)	NUMBER	SPAN (m)	NUMBER	SPAN (m)
1	2	3	4	5	6	7	8	9	10	11	12
415824066	Noya khal Embt Cum road.	2.26	1.51	1.51	0.00	0.00	0.00	2	10.96	1	7.00
415824068	Mirza Road .( From Tamohoni Cyclone Shalter).	2.49	3.00	2.00	0.00	1.00	0.00	1	1.82	4	15.00
415824069	Baitul Ezzat Harin toa Rd.	2.15	2.15	2.15	0.00	0.00	0.00	0	0.00	4	47.00
415824070	Chita Mura Bansh Bumia road .	2.15	1.50	1.50	0.00	0.00	0.00	1	4.00	2	6.00
415824071	Hazarikhil dosh Mohammad Sikder Rd.	3.04	2.00	2.00	0.00	0.00	0.00	2	13.71	0	0.00
415824072	Mowlana Abul Khayer Saheb Mazar Road	2.30	1.50	1.50	0.00	0.00	0.00	0	0.00	0	0.00
415824073	Hossain Nagar Gariber Jheel	2.50	2.74	2.74	0.00	0.00	0.00	0	0.00	0	0.00
415824074	Sahid Jahangir Road	4.00	2.50	2.35	0.00	0.15	0.00	0	0.00	0	0.00
415824075	West Amilaish Road	2.44	2.00	2.00	0.00	0.00	0.00	0	0.00	0	0.00
415824076	Nalua Billa Para Road	2.44	3.00	3.00	0.00	0.00	0.00	0	0.00	0	0.00
415824077	Karaia Nagar Haigh School Road	2.44	2.75	2.75	0.00	0.00	0.00	1	2.00	0	0.00
415824078	Garangia Safar Ali road.	2.10	3.00	3.00	0.00	0.00	0.00	0	0.00	0	0.00
415824079	South Barodona Golam Mohiuddin Banik para Road.	2.60	2.50	2.50	0.00	0.00	0.00	0	0.00	0	0.00
415824080	Purba Nulua School road.	2.44	1.50	1.50	0.00	0.00	0.00	0	0.00	0	0.00
415824081	Dhemsha Daimar Khil	2.44	3.00	3.00	0.00	0.00	0.00	0	0.00	0	0.00
415824082	Char Khagoria -Char Khagoria High School Rd. Via Rasul Pur Madrasha Rosd.	3.00	2.00	2.00	0.00	0.00	0.00	0	0.00	0	0.00
415824083	Dhemsa Isamoti kul.	2.44	2.50	2.50	0.00	0.00	0.00	0	0.00	0	0.00
415824084	Uttar Sadaha Mantala Road	3.00	2.70	2.70	0.00	0.00	0.00	0	0.00	0	0.00
415824085	Hussain Nagar - Chibbari Road.	2.44	4.00	4.00	0.00	0.00	0.00	0	0.00	3	10.00
415824086	Barodona Chibbari Chara Battal-Karaianagar Khalaker Dokan	2.44	1.50	1.50	0.00	0.00	0.00	0	0.00	1	15.00
415824087	Char Khagoria Road-Nur Market Road.	2.44	1.50	1.50	0.00	0.00	0.00	0	0.00	0	0.00
415824088	Nur Market - Md. Amir Khill road Via Tayab para.	2.44	1.50	1.50	0.00	0.00	0.00	0	0.00	0	0.00
415824089	Nur Market - Amir Khill road Via Amdadul Ulum Madrasha road.	2.44	1.50	1.50	0.00	0.00	0.00	0	0.00	0	0.00
415824091	Gani Para Sakander Bari - Sundar para Via Fayaz Ahammed Mamber bari road.	1.80	1.50	1.50	0.00	0.00	0.00	0	0.00	0	0.00
415824092	Khagoria Moishamura road-Shikder bari Via Kazi Bari road.	1.90	1.60	1.60	0.00	0.00	0.00	0	0.00	0	0.00
415824093	Munshi Hat-ShikderBari Via Chy. Bari road.	1.80	1.10	1.10	0.00	0.00	0.00	0	0.00	0	0.00
415824095	Mow. Kobir Ahamed'S Nurani Madrasha-Charishah Mazar road.	1.80	1.10	1.10	0.00	0.00	0.00	0	0.00	0	0.00
415824096	Bashir Ahamed Chairman's Madhasha-Kazir Pukur Via Munshi Bari road.	1.90	1.50	1.50	0.00	0.00	0.00	0	0.00	0	0.00
415824097	Allama Faizullah (Kalipur Dhala )Road.	3.19	5.90	5.90	0.00	0.00	0.00	3	18.14	0	0.00
415824098	Tulatali Ghat Rd	3.00	2.00	1.85	0.00	0.15	0.00	2	15.23	0	0.00
415824099	Sadhanpur Dhala Rd	3.35	4.00	2.00	0.00	2.00	0.00	2	15.23	5	16.24
415824100	WestGatia Danga H. school Rd	1.90	2.00	2.00	0.00	0.00	0.00	0	0.00	1	10.00
415824102	Nur Market Rd	2.64	3.50	2.50	0.00	1.00	0.00	0	0.00	3	9.44
415824103	Mazi para khagaria p. para	2.19	2.07	2.07	0.00	0.00	0.00	0	0.00	2	4.00
415824104	Char khagaria char para	2.18	2.65	2.65	0.00	0.00	0.00	1	3.45	2	5.00
415824107	Shenar Hat Rd	3.63	1.00	0.00	0.00	1.00	0.00	1	1.82	2	3.05
415824109	Khorda keochia pry. school	2.40	2.80	2.80	0.00	0.00	0.00	2	3.02	0	0.00
415824111	Bowna - Mura	1.78	6.44	6.44	0.00	0.00	0.00	1	6.00	0	0.00
415824114	Fazu para satgania	1.69	1.82	1.82	0.00	0.00	0.00	1	1.80	0	0.00
415824115	Abdul Bari Rd.	3.85	2.83	0.00	2.83	0.00	0.00	4	30.00	0	0.00
415824117	Keochia - Islamia Madrasha Rd .	3.00	2.40	0.90	0.00	1.50	0.00	1	1.52	0	0.00
415824118	Temohoni cyclone shelter connecting Rd .	3.12	1.10	0.00	0.00	1.10	0.00	2	7.82	0	0.00
415824119	Uttar Bazalia barua para Road	2.43	4.83	4.83	0.00	0.00	0.00	2	13.52	0	0.00
415824120	Garal khal Hindu para	2.09	1.61	1.61	0.00	0.00	0.00	0	0.00	0	0.00
415824122	Chita Mura Rd .	2.12	4.83	4.30	0.00	0.53	0.00	5	16.86	0	0.00
415824123	Barua para Rd.	1.80	3.22	3.22	0.00	0.00	0.00	2	13.52	0	0.00
415824124	Dhalir Gopati Rd .	1.84	3.00	3.00	0.00	0.00	0.00	1	9.00	0	0.00
415824125	Baria Copat Rd .	1.83	3.00	3.00	0.00	0.00	0.00	1	1.52	0	0.00
415824126	Alir Gopat Rd .	1.63	2.50	2.50	0.00	0.00	0.00	1	1.50	0	0.00
415824127	Chander para Fakir para Rd .	1.72	3.50	3.50	0.00	0.00	0.00	1	1.52	0	0.00
415824128	Fakir para - kundar kul Rd .	1.62	3.00	3.00	0.00	0.00	0.00	3	4.56	0	0.00
415824129	Chowdhury Para -Shahpara Rd .	1.86	3.00	3.00	0.00	0.00	0.00	1	1.52	0	0.00
415824130	Chander para Shahpara Rd .	1.42	4.00	2.80	0.00	1.20	0.00	4	6.56	0	0.00

## BASIC INFORMATION OF ROAD

**DIVISION : CHITTAGONG**

**DISTRICT : CHITTAGONG**

ROAD CODE	ROAD NAME	CREST WIDTH (m)	TOTAL LENGTH (Km)	SURFACE TYPE-WISE BREAK-UP (Km)				STRUCTURE		EXISTING GAP	
				EARTHEN	FLEXIBLE PAVEMENT (BC)	BRICK PAVEMENT (WBM/HBB/BFS)	RIGID PAVEMENT (CC/RCC)	NUMBER	SPAN (m)	NUMBER	SPAN (m)
1	2	3	4	5	6	7	8	9	10	11	12
415824132	Asad Ali - Alamgir Rd .	2.44	2.90	1.55	0.00	1.35	0.00	2	3.04	0	0.00
415824133	Jonar - Keochia Rd .	1.99	2.10	1.75	0.00	0.35	0.00	0	0.00	0	0.00
415824134	Sadaha keochia High school Rd .	2.02	4.80	3.37	0.00	1.44	0.00	2	7.82	0	0.00
415824136	Ali Ahmed Paran Hori Rd .(Jafar Ahmed Chowdhury Road)	2.44	1.20	0.00	1.20	0.00	0.00	2	8.83	0	0.00
415824137	Hazee Dudufakir road .	3.04	2.00	0.20	0.00	1.80	0.00	3	23.96	0	0.00
415824139	Khagoria Bhore Bazar Road- Khagoria Dohazari road.	2.90	1.50	1.50	0.00	0.00	0.00	0	0.00	0	0.00
415824140	Khagoria Bhore Bazar road-Amdadul Ulum Madrasha road.	2.44	1.50	1.50	0.00	0.00	0.00	0	0.00	0	0.00
415824141	Khagoria Bhore Bazar road-Natun Char Khagoria Pry.School Via Mowlana Ahamed ullah road.	2.44	1.40	1.40	0.00	0.00	0.00	0	0.00	0	0.00
415824144	Khaoria Bhore Bazar Road -Natun Char Khagoria Nurani Madrasa via Abdulla's Bari.	3.00	1.50	1.50	0.00	0.00	0.00	0	0.00	0	0.00
415824145	Ali Ahmed Chowdhury Road.	1.81	1.80	1.80	0.00	0.00	0.00	1	6.00	0	0.00
415824147	Khal Bhanga Road	1.50	2.00	2.00	0.00	0.00	0.00	0	0.00	3	23.05
415824148	Askar kh. Madrasha Rd.	0.80	2.00	2.00	0.00	0.00	0.00	0	0.00	0	0.00
415824150	Talai para Rd.	2.28	2.00	2.00	0.00	0.00	0.00	0	0.00	1	2.00
415824151	Fakir Khil Road	2.44	2.00	2.00	0.00	0.00	0.00	0	0.00	0	0.00
415824152	Paschim Demsha Char para.	2.44	2.00	2.00	0.00	0.00	0.00	0	0.00	0	0.00
415824153	Sonakania Janar para	2.44	1.50	1.50	0.00	0.00	0.00	0	0.00	0	0.00
415824154	Sonakania Maiz para	2.44	2.00	2.00	0.00	0.00	0.00	0	0.00	0	0.00
415824155	Keochia Abdul Mazid road	2.50	1.50	1.50	0.00	0.00	0.00	0	0.00	0	0.00
415824156	Jala para-Shikder bari Via East Hindu para road.	1.80	1.50	1.50	0.00	0.00	0.00	0	0.00	0	0.00
415824158	Shuipura charati Rd	1.70	2.00	2.00	0.00	0.00	0.00	2	12.18	0	0.00
415824159	Napit para Road	1.55	2.50	2.50	0.00	0.00	0.00	0	0.00	1	3.04
415824160	Sadaha Azimpur Road.	1.50	3.00	3.00	0.00	0.00	0.00	1	1.50	0	0.00
415824161	Sayadabad Malini Road	2.29	1.50	1.50	0.00	0.00	0.00	0	0.00	1	2.45
415824162	Mazidarpara Pry. school	2.50	1.52	1.52	0.00	0.00	0.00	0	0.00	4	16.00
415824164	Chunutya para Rd.	1.49	2.50	2.50	0.00	0.00	0.00	1	3.04	4	18.37
415824165	Dhemsha kanchana Road.	2.38	2.00	2.00	0.00	0.00	0.00	4	15.28	0	0.00
415824166	Lata Bamina Road .	1.93	4.52	4.52	0.00	0.00	0.00	0	0.00	0	0.00
415824167	Mawla para - Karimulla para Via Alur Ghat road, At Sonakania U.P.	2.44	3.00	3.00	0.00	0.00	0.00	0	0.00	4	11.00
415824168	Jamadar para - Sir Tali Via Kala mia Para Road At Sonakania U.P.	2.44	5.00	5.00	0.00	0.00	0.00	0	0.00	6	16.00
415824169	Lamma Tali - Bakar Ali Bil Pry. School Road At Bazalia U.P.	2.13	2.50	2.50	0.00	0.00	0.00	0	0.00	0	0.00
415824170	Purba Bazalia Siraj Chow.'s Shop - Kadu Khola Muk Road At Bazalia U.P.	2.00	2.00	2.00	0.00	0.00	0.00	0	0.00	3	8.00
415824171	Bramman Para - Mahalia Muk Road At Bazalia U.P.	2.00	2.50	2.50	0.00	0.00	0.00	0	0.00	3	9.00
415824172	Sharif Para Road At Eochia U.P.	2.00	2.00	2.00	0.00	0.00	0.00	0	0.00	2	6.00
415824173	Churamoni Forest Office - Hafaj Member's House Road At Eochia U.P.	2.00	3.50	3.50	0.00	0.00	0.00	0	0.00	4	10.00
415824174	Haji Lal Mia Road At Eochia U.P.	2.00	2.00	2.00	0.00	0.00	0.00	0	0.00	3	8.00
415824175	Morhum Mowlana Golam Bari Road At Eochia U.P.	2.00	1.50	1.50	0.00	0.00	0.00	0	0.00	2	8.00
415824176	South Rupkania Maddham Gaji para Road At Satkania U.P.	2.00	1.50	1.50	0.00	0.00	0.00	0	0.00	2	7.00
415824177	Barodona Sayed Ibrahim Road At Satkania U.P.	2.00	2.00	2.00	0.00	0.00	0.00	0	0.00	3	9.00
415824178	South Barodona Tankabati Road At Satkania U.P.	2.00	2.50	2.50	0.00	0.00	0.00	0	0.00	3	9.00
415824179	Mono Dighir para - Hakim Ali Member's House Via Pal para Road At Keochia U.P.	2.44	2.50	2.50	0.00	0.00	0.00	0	0.00	3	9.00
415824180	F Rahaman Road- Mirza Road Near Mondir Road At Keochia U.P.	2.00	1.50	1.50	0.00	0.00	0.00	0	0.00	2	7.00
415824181	F Rahama Road - Ashad Ali Via Giabul Hoque Charman Rich Mill Road At Keochia U.P.	2.00	2.50	2.50	0.00	0.00	0.00	1	2.00	3	9.00
415824182	Bakshir Khil - Eochia Chara Road At Kanchana U.P.	2.50	2.00	2.00	0.00	0.00	0.00	0	0.00	3	8.00
415824183	Monu Fakir Hat-Gurguri Haji Para Road At Kanchana U.P.	2.60	3.00	3.00	0.00	0.00	0.00	0	0.00	4	11.00
415824184	Maddham Kanchana Badda Bari - Daroga Bari Road At Kanchana U.P.	2.44	2.00	2.00	0.00	0.00	0.00	0	0.00	2	6.00
415824185	South Gurguri Hashan Sha Road At Kanchana U.P.	2.00	2.00	2.00	0.00	0.00	0.00	0	0.00	3	9.00
415824186	Purba Gatiadanga Ayasha Siddiki (R:) Dakhil Mohila Madrasha Road At Nalua U.P.	1.80	1.50	1.50	0.00	0.00	0.00	0	0.00	2	5.00

## BASIC INFORMATION OF ROAD

**DIVISION : CHITTAGONG**

**DISTRICT : CHITTAGONG**

ROAD CODE	ROAD NAME	CREST WIDTH (m)	TOTAL LENGTH (Km)	SURFACE TYPE-WISE BREAK-UP (Km)				STRUCTURE		EXISTING GAP		
				EARTHEN	FLEXIBLE PAVEMENT (BC)	BRICK PAVEMENT (WBM/HBB/BFS)	RIGID PAVEMENT (CC/RCC)	NUMBER	SPAN (m)	NUMBER	SPAN (m)	
1	2	3	4	5	6	7	8	9	10	11	12	
415824187	South Morfola Kutub Pukur Jamay Mosque Road At Nalua U.P.	1.80	2.50	2.50	0.00	0.00	0.00	0	0.00	3	7.00	
415824188	Purba Gatiadanga Billa Para Road At Nalua U.P.	2.13	3.00	3.00	0.00	0.00	0.00	0	0.00	4	9.00	
415824189	Dharmapur Sha para Bissor Hat Road At Dharmapur U.P.	2.13	2.00	2.00	0.00	0.00	0.00	0	0.00	2	5.00	
415824190	Fakir Para Chakra Battir Hat road At Dharmapur U.P.	2.00	2.00	2.00	0.00	0.00	0.00	0	0.00	3	7.00	
415824191	Muhori Para Kunda Kul Chakra Battir Hat Road At Dharmapur U.P.	2.13	3.00	3.00	0.00	0.00	0.00	0	0.00	4	9.00	
415824192	Sati Para Khandakar Pera Road At West Demsha U.P.	2.00	1.00	1.00	0.00	0.00	0.00	0	0.00	1	3.00	
415824193	Sati Para Prof. Badsha Road At West Demsha U.P.	1.50	0.50	0.50	0.00	0.00	0.00	0	0.00	1	1.00	
415824194	Ichamoti Khalifa Para Mosque Road At West Demsha U.P.	2.00	1.00	1.00	0.00	0.00	0.00	0	0.00	1	3.00	
415824195	Talgaon Uttar Bramman Danga Master Hat Road At Charati U.P.	2.44	5.00	5.00	0.00	0.00	0.00	0	0.00	5	14.00	
415824196	Suipura Dakkhin Charati Road At Charati U.P.	2.44	2.50	2.50	0.00	0.00	0.00	0	0.00	3	8.00	
415824197	Paschim Durduri Guccha Gram Road At Charati U.P.	2.00	1.50	1.50	0.00	0.00	0.00	0	0.00	2	5.00	
415824198	Rumpur Baytus Saraf Road At Madarsha U.P.	2.10	1.50	1.50	0.00	0.00	0.00	0	0.00	2	5.00	
415824199	Madarsha Haji Samsul Hoque Sowdagar Para road At Madarsha U.P.	2.00	1.50	1.50	0.00	0.00	0.00	0	0.00	3	7.00	
415824200	Uttar Rampur Mowlavi Para Road At Madarsha U.P.	2.00	2.00	2.00	0.00	0.00	0.00	0	0.00	4	11.00	
415824201	Holudia Barua Para Baria Ghopat Road At Purangar& Bazalia U.P.	2.00	5.00	5.00	0.00	0.00	0.00	0	0.00	6	14.00	
415824202	Sadaha Hangor Khal - Montala Road At Sahaha U.P.	2.13	2.00	2.00	0.00	0.00	0.00	0	0.00	2	5.00	
415824203	Sadaha Satbaria Road At Sadaha U.P.	2.44	1.00	1.00	0.00	0.00	0.00	0	0.00	1	3.00	
415824204	Saha Abdul Bari Road-Kaliar Bowro Bari Road At Sadaha U.P.	2.00	1.00	1.00	0.00	0.00	0.00	0	0.00	1	3.00	
415824205	Saydabad Road At Sadaha U.P.	2.00	1.50	1.50	0.00	0.00	0.00	0	0.00	2	5.00	
<b>VILLAGE ROAD-A TOTAL: 174 Nos. Road</b>				445.05	417.60	4.68	22.78	0.00	139	571.84	251	963.10

**ROAD TYPE : VILLAGE ROAD-B**

415825001	Shahid Fozar Ahmed Rd.	1.73	1.50	1.50	0.00	0.00	0.00	0	0.00	2	4.00
415825002	East churamony Rd.	1.81	2.00	2.00	0.00	0.00	0.00	1	3.14	4	8.00
415825003	Khamar para Bharadheva Rd .	1.71	2.00	2.00	0.00	0.00	0.00	0	0.00	1	2.00
415825004	Roshan shah Road.	2.44	2.00	2.00	0.00	0.00	0.00	1	3.65	1	3.65
415825005	Mohchan para Rd .	1.75	1.50	1.50	0.00	0.00	0.00	0	0.00	2	6.08
415825006	Rampur madrasha Banik para	1.75	1.50	1.00	0.00	0.50	0.00	1	1.82	1	3.05
415825007	South Rampur Gatia para	1.75	1.50	1.50	0.00	0.00	0.00	1	3.04	1	3.04
415825008	Banik Para Road	2.49	1.25	1.25	0.00	0.00	0.00	3	5.49	1	6.00
415825012	Hindu Para Road	2.18	1.00	1.00	0.00	0.00	0.00	1	15.00	1	15.00
415825014	Asgar Kabarstan Road.	3.08	1.25	1.19	0.00	0.06	0.00	1	6.00	1	7.00
415825016	Mirja Jabal Rd.	2.62	1.65	1.65	0.00	0.00	0.00	1	2.90	1	15.00
415825017	Mirzar para Road	2.17	1.10	1.10	0.00	0.00	0.00	2	3.52	0	0.00
415825018	Asheker para Road.	2.28	1.15	1.15	0.00	0.00	0.00	1	6.00	1	1.22
415825019	Barua para Noakhal road.	2.28	1.00	1.00	0.00	0.00	0.00	0	0.00	3	6.00
415825020	Bolayet Ali Road.	2.29	0.80	0.00	0.00	0.80	0.00	3	11.75	0	0.00
415825021	Kalagazi Road.	2.21	0.50	0.50	0.00	0.00	0.00	0	0.00	2	4.00
415825022	Kula Fakir Road.	2.21	1.00	1.00	0.00	0.00	0.00	0	0.00	1	2.00
415825023	Morfolo H. school Road.	2.16	0.70	0.70	0.00	0.00	0.00	0	0.00	1	2.00
415825024	Nalua union parishad Road.	2.13	0.90	0.90	0.00	0.00	0.00	0	0.00	1	2.00
415825026	Nutan char Khagaria Road.	2.21	0.72	0.72	0.00	0.00	0.00	0	0.00	1	5.00
415825027	Raj ghata Hungar mukh Rd.	2.69	0.80	0.80	0.00	0.00	0.00	0	0.00	0	0.00
415825028	Sikder para Road.	1.90	0.61	0.61	0.00	0.00	0.00	1	1.82	0	0.00
415825029	Chanagazi Rd.	2.43	1.00	1.00	0.00	0.00	0.00	3	3.63	1	2.00
415825030	Hazee Thandah Meah Road	2.70	1.00	1.00	0.00	0.00	0.00	2	20.45	0	0.00
415825031	Uttar Kaliaish Primary School Road	2.44	1.00	1.00	0.00	0.00	0.00	0	0.00	0	0.00
415825032	Moisha Mura Rahim Baksa Road.	2.44	1.50	1.50	0.00	0.00	0.00	0	0.00	0	0.00
415825033	Samiar para road	2.44	1.00	1.00	0.00	0.00	0.00	0	0.00	0	0.00
415825034	Situa para road	2.44	2.00	2.00	0.00	0.00	0.00	0	0.00	0	0.00
415825035	Jot pukuria-Madda Kanchana Hindu para road.	2.44	1.00	1.00	0.00	0.00	0.00	0	0.00	0	0.00

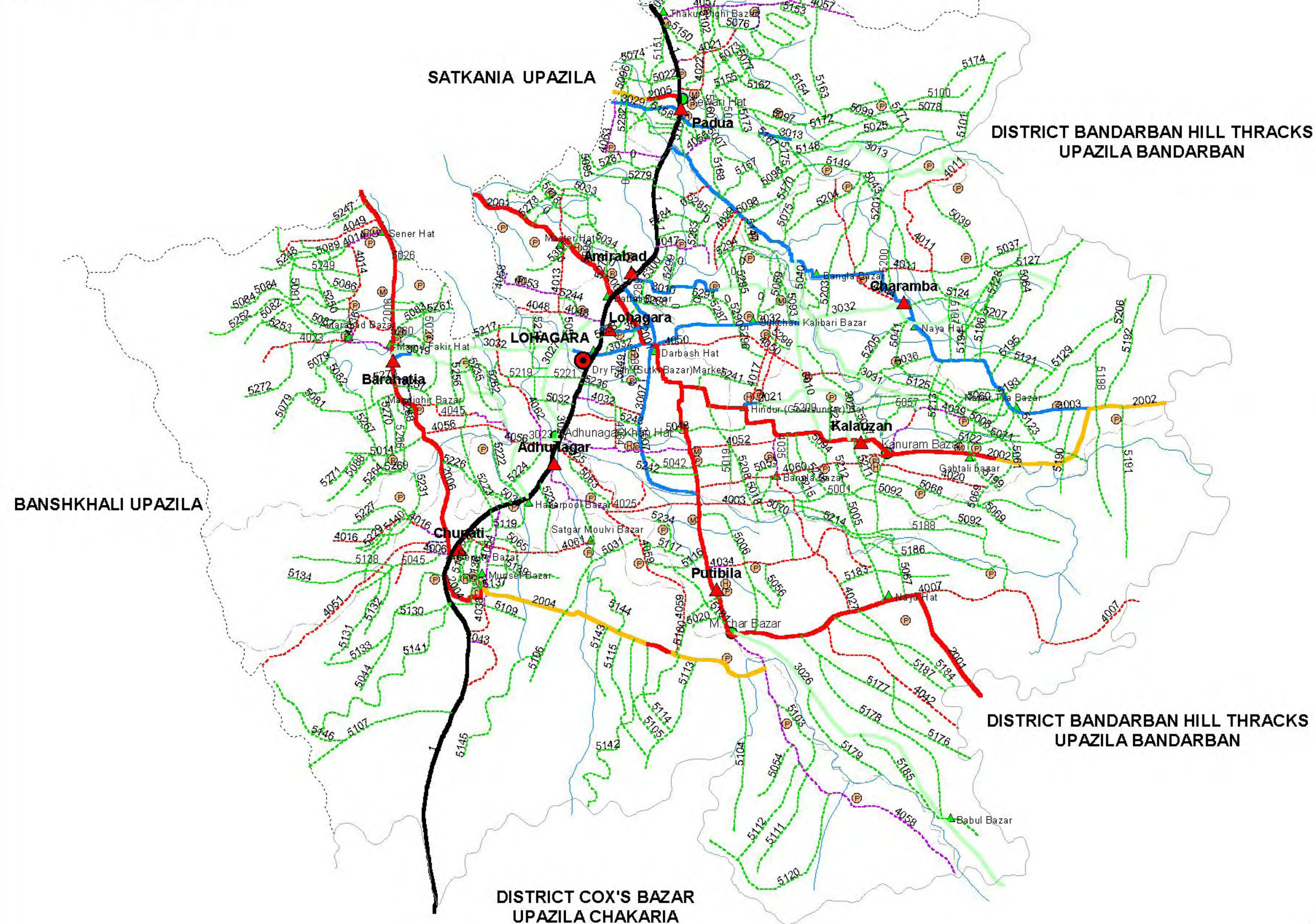
## BASIC INFORMATION OF ROAD

**DIVISION : CHITTAGONG**

**DISTRICT : CHITTAGONG**

ROAD CODE	ROAD NAME	CREST WIDTH (m)	TOTAL LENGTH (Km)	SURFACE TYPE-WISE BREAKE-UP (Km)				STRUCTURE		EXISTING GAP		
				EARTHEN	FLEXIBLE PAVEMENT (BC)	BRICK PAVEMENT (WBM/HBB/BFS)	RIGID PAVEMENT (CC/RCC)	NUMBER	SPAN (m)	NUMBER	SPAN (m)	
1	2	3	4	5	6	7	8	9	10	11	12	
415825036	Kaliais Hari Mondir Road.	3.00	1.50	1.50	0.00	0.00	0.00	0	0.00	1	1.50	
415825037	Satkania Barua Para Road.	2.44	0.60	0.60	0.00	0.00	0.00	0	0.00	0	0.00	
415825039	Karaia Nagar Mahila Madrasa Road.	2.44	1.00	1.00	0.00	0.00	0.00	0	0.00	0	0.00	
415825040	Abdul Mazid para Rd	1.72	2.00	2.00	0.00	0.00	0.00	0	0.00	4	11.46	
415825041	Marichiya patti Road.	3.57	0.40	0.00	0.00	0.40	0.00	0	0.00	0	0.00	
415825042	Batash pati Rd	1.52	1.00	1.00	0.00	0.00	0.00	0	0.00	0	0.00	
415825043	Moulana Fazal Hazi Rd	2.08	0.95	0.95	0.00	0.00	0.00	0	0.00	2	5.00	
415825044	Char khagaria Abu Syed	2.13	0.95	0.95	0.00	0.00	0.00	1	6.00	1	2.00	
415825045	Chunnu Mia Rd.	1.88	0.75	0.75	0.00	0.00	0.00	1	1.83	0	0.00	
415825046	Sona Mia Rd.	1.18	0.65	0.65	0.00	0.00	0.00	0	0.00	0	0.00	
415825047	Liakat Ali Rd.	2.33	1.30	1.30	0.00	0.00	0.00	2	4.27	0	0.00	
415825048	Ahmed Chowdhury	2.13	0.80	0.80	0.00	0.00	0.00	1	2.57	0	0.00	
415825049	Billa para	2.40	1.30	1.30	0.00	0.00	0.00	0	0.00	0	0.00	
415825050	Ukiyarkul Rd .	1.67	1.22	1.22	0.00	0.00	0.00	2	7.50	1	3.00	
415825051	Joney para kazi Rd .	1.69	1.10	1.10	0.00	0.00	0.00	2	3.64	0	0.00	
415825052	Fakir Mowlana Rd.	1.83	1.22	1.22	0.00	0.00	0.00	2	3.04	0	0.00	
415825053	Sayadabad Hamza Rd.	1.63	0.76	0.76	0.00	0.00	0.00	0	0.00	0	0.00	
415825054	Mowlana - Abul Fazal Rd .	2.02	1.80	1.80	0.00	0.00	0.00	2	4.52	0	0.00	
415825055	Kapati khola Rd .	1.50	2.00	2.00	0.00	0.00	0.00	0	0.00	0	0.00	
415825057	Hazee Syed Hossain P.School road .	1.89	1.10	0.20	0.00	0.90	0.00	0	0.00	0	0.00	
415825058	Charati Talgaon Pascimpara Bamonkhali Alimuddin Road.	3.00	0.80	0.80	0.00	0.00	0.00	0	0.00	1	12.00	
<b>VILLAGE ROAD-B TOTAL: 50 Nos. Road</b>				58.13	55.47	0.00	2.66	0.00	35	121.58	37	132.00
<b>SATKANIA UPAZILA TOTAL: 259 Nos. Road</b>				762.03	619.75	50.13	92.16	0.00	413	2307.78	313	1638.60

**ROAD MAP  
LOHAGARA UPAZILA  
CHITTAGONG DISTRICT**



**LEGEND**

**Administrative Boundary**

- International Boundary
- District Boundary
- - - Upazila Boundary
- · · Union Boundary
- · · Municipal Boundary

**Administrative HQs**

- District HQ
- Upazila HQ
- ▲ Union HQ

**Physical Infrastructures**

- National Highways
- Regional Highways
- Zila Road
- Upazila Road (Pucca)
- Upazila Road (Katcha)
- Union Road (Pucca)
- Union Road (Katcha)
- Village Road A (Pucca)
- Village Road A (Katcha)
- Village Road B (Pucca)
- Village Road B (Katcha)
- Paurashava Road
- Railway Network
- Embankment
- Telecommunication line
- Power Transmission Line

**Natural Features**

- Wide River
- Water Bodies
- Sandy Area
- Khal
- Forest
- Hill

**Socio-Economic Infrastructures**

- Growth Centre
- ▲ Small Hat/Bazar
- Police Station
- Upazila Health Complex
- Family welfare Centre
- Community Clinic
- Post Office
- College
- High School
- Primary School
- Madrasa
- Mosque
- ▲ Ashrayan/Abasan
- Temple

Compiled from : LGED Upazila Base Maps 1994-95, Landsat TM 1998,  
GPS Survey 1999 and Field Checking in November 2004.  
Projection : Lambert's Conformal Conic

PREPARED BY : GIS UNIT  
LOCAL GOVERNMENT ENGINEERING DEPARTMENT



SCALE



R.F. 1: 82,000

## BASIC INFORMATION OF ROAD

### DIVISION : CHITTAGONG

### DISTRICT : CHITTAGONG

ROAD CODE	ROAD NAME	CREST WIDTH (m)	TOTAL LENGTH (Km)	SURFACE TYPE-WISE BREAK-UP (Km)				STRUCTURE		EXISTING GAP	
				EARTHEN	FLEXIBLE PAVEMENT (BC)	BRICK PAVEMENT (WBM/HBB/BFS)	RIGID PAVEMENT (CC/RCC)	NUMBER	SPAN (m)	NUMBER	SPAN (m)
1	2	3	4	5	6	7	8	9	10	11	12

### UPAZILA : LOHAGARA

#### ROAD TYPE : UPAZILA ROAD

415472001	Darbesh hat D.C Road (UZR #128)	4.70	19.95	0.10	3.62	16.23	0.00	41	97.12	0	0.00
415472002	Kalauzan Feeder Road	4.50	10.99	3.29	0.00	7.70	0.00	13	14.92	2	50.60
415472004	Chunati pantissa via narinna chandah patial para road	3.30	9.32	6.58	1.30	1.44	0.00	31	175.50	0	0.00
415472005	Padua shib Bari road.	3.00	1.50	0.55	0.00	0.95	0.00	2	12.60	0	0.00
415472006	Rampur D.C. Road (Shah Jabbaria road).(UZR #130)	3.60	10.05	0.00	0.30	9.75	0.00	16	83.69	0	0.00
<b>UPAZILA ROAD TOTAL: 5 Nos. Road</b>			51.81	10.52	5.22	36.07	0.00	103	383.83	2	50.60

#### ROAD TYPE : UNION ROAD

415473003	Baro Awlia Tankabati road	4.50	14.15	0.00	11.45	2.70	0.00	0	0.00	0	0.00
415473007	Uzirbita Road	3.30	6.33	0.00	3.67	2.66	0.00	17	34.14	0	0.00
415473010	Amirabad U.P.-Kalauzan U.P. Road.	2.90	8.33	6.78	0.00	1.55	0.00	12	36.10	0	0.00
415473012	Lohagara U.P. Road	4.25	1.20	0.00	0.95	0.25	0.00	3	1.80	0	0.00
415473013	Padua Andhar manik Road	3.00	10.00	8.45	0.00	1.55	0.00	6	17.25	3	77.40
415473019	Barahatiya Yeasin Para Road	2.60	4.00	3.97	0.00	0.03	0.00	10	30.82	0	0.00
415473021	Kalauzzan Niz Taluk Road	2.75	2.80	2.30	0.00	0.50	0.00	4	8.60	0	0.00
415473023	Adhunagar Palpara Rd	2.80	3.90	3.90	0.00	0.01	0.00	10	53.59	5	34.80
415473026	Putivilla Sarai Ramvilla Road	2.00	6.00	6.00	0.00	0.00	0.00	6	46.60	3	65.00
415473027	Adhunagar Aktaria Madrassa road	1.80	3.00	3.00	0.00	0.00	0.00	3	2.40	1	1.20
415473029	Padua Sha Mazidia Road.	3.30	1.50	0.00	0.00	1.50	0.00	5	14.27	0	0.00
415473031	Charamba Talibili Kalanzan Rd.	3.62	5.10	5.10	0.00	0.00	0.00	7	17.93	4	6.60
415473032	Shahpir Road	3.00	15.50	10.15	1.20	4.15	0.00	23	236.47	5	75.00
<b>UNION ROAD TOTAL: 13 Nos. Road</b>			81.81	49.65	17.27	14.89	0.00	106	499.97	21	260.00

#### ROAD TYPE : VILLAGE ROAD-A

415474003	Adhu nagor Kalauzan Road.	3.27	5.10	5.10	0.00	0.00	0.00	9	25.40	1	80.00
415474006	Chunati Khairati Road.	3.00	2.50	1.80	0.00	0.70	0.00	2	14.00	0	0.00
415474007	Pahar Chanda Road.	3.00	7.71	7.71	0.00	0.00	0.00	6	60.20	1	30.00
415474011	Charamba Yousuf Shah Rd.	3.65	7.00	7.00	0.00	0.00	0.00	2	6.10	3	11.83
415474013	Amirabad Diamia Kg. School Rd.	3.23	2.30	2.30	0.00	0.00	0.00	4	9.74	0	0.00
415474014	Bitor Sharif Rd.Sha Zabbria Road)	3.20	3.55	1.55	0.00	2.00	0.00	11	30.04	4	16.00
415474016	Adhunagor Rashidar Gona Road.	3.16	5.30	4.64	0.00	0.66	0.00	8	32.60	4	26.58
415474017	Kalauzan High School Rd.	3.76	4.98	4.98	0.00	0.00	0.00	3	9.00	2	8.00
415474020	Joynagar Pahar Chanda Rd	4.50	2.00	2.00	0.00	0.00	0.00	0	0.00	2	4.80
415474021	Padua Peton Shah Rd	3.50	1.57	0.00	0.00	1.57	0.00	2	4.00	0	0.00
415474022	Padua Madrasha Road	3.00	2.40	1.70	0.00	0.70	0.00	1	2.00	1	12.00
415474023	Barahatiya Shahpir Road	2.60	3.10	3.10	0.00	0.00	0.00	2	12.70	0	0.00
415474025	Uttar Harina Rd	3.05	2.30	2.30	0.00	0.00	0.00	2	19.81	0	0.00
415474027	Kalauzan Bangla Bazar Gorastan Road	2.40	6.90	6.90	0.00	0.00	0.00	2	3.00	4	68.80
415474029	Padua Tiari Khill Road	2.80	2.05	1.95	0.00	0.10	0.00	5	10.89	0	0.00
415474030	Paduya Taiyari Khill Sufi Bari Road	3.20	0.95	0.35	0.30	0.30	0.00	0	0.00	2	5.00
415474031	Pduya Hamid Swadagar Road	2.80	2.80	2.30	0.00	0.50	0.00	5	16.80	0	0.00
415474032	X-Chairman(Mostafizur Rahman House Road)	2.60	1.90	1.50	0.00	0.40	0.00	3	5.40	0	0.00
415474034	Tati para (Putibilla Union)Road	3.00	3.50	2.20	0.00	1.30	0.00	3	10.22	0	0.00
415474035	Kalauzzan bangla bazar Road	3.00	1.00	0.00	0.00	1.00	0.00	2	3.64	0	0.00
415474036	Bara Hatiya Joor Pucaria passar Para Road	2.40	3.30	3.00	0.00	0.30	0.00	9	31.92	0	0.00
415474038	Chunati Wood land Factory Road	3.10	2.15	1.75	0.00	0.40	0.00	6	15.60	0	0.00
415474039	Kalauzzan Adhar Char road	2.90	3.85	0.85	0.00	3.00	0.00	5	71.00	0	0.00
415474041	Kalauzzan Sukchari kali Bari Road	2.60	2.15	2.10	0.00	0.05	0.00	2	3.00	0	0.00
415474042	Putibilla Gorrostion Road	2.80	2.00	1.50	0.00	0.50	0.00	2	3.00	3	10.00
415474043	Chunati Serrat Mahaffil Road	2.90	2.00	1.80	0.00	0.20	0.00	2	12.00	0	0.00

## BASIC INFORMATION OF ROAD

**DIVISION : CHITTAGONG**

**DISTRICT : CHITTAGONG**

ROAD CODE	ROAD NAME	CREST WIDTH (m)	TOTAL LENGTH (Km)	SURFACE TYPE-WISE BREAK-UP (Km)				STRUCTURE		EXISTING GAP	
				EARTHEN	FLEXIBLE PAVEMENT (BC)	BRICK PAVEMENT (WBM/HBB/BFS)	RIGID PAVEMENT (CC/RCC)	NUMBER	SPAN (m)	NUMBER	SPAN (m)
1	2	3	4	5	6	7	8	9	10	11	12
415474044	Charambah U.P Road	3.20	3.70	3.40	0.00	0.30	0.00	5	19.37	0	0.00
415474045	Barahatia Esataul Ulom Road	3.00	3.10	1.70	0.00	1.40	0.00	6	13.52	0	0.00
415474047	Amirabad Mallick Sobhan Road	3.20	2.50	1.40	0.00	1.10	0.00	4	12.80	0	0.00
415474048	Lohagara Rasider para Road	3.40	2.55	1.75	0.00	0.80	0.00	4	6.60	0	0.00
415474049	Barahatiya North Baruapara Ghonarmuk Road	1.90	4.65	4.65	0.00	0.00	0.00	0	0.00	2	23.00
415474050	Darbeshhat Majibilla Road	2.40	3.00	3.00	0.00	0.00	0.00	5	15.00	0	0.00
415474051	Chunati Napara Rd	1.40	6.00	6.00	0.00	0.00	0.00	0	0.00	8	51.20
415474052	Adhunagar Rajgata Road	3.60	4.65	1.33	0.00	3.32	0.00	12	31.80	0	0.00
415474053	Amirabad Alurghat Road	3.30	2.40	1.00	0.00	1.40	0.00	2	42.00	0	0.00
415474054	Chanati Haji Road	3.50	1.65	0.00	1.00	0.65	0.00	5	14.80	0	0.00
415474055	Padua Hospital Road	3.00	0.90	0.50	0.00	0.40	0.00	1	2.60	0	0.00
415474056	Adhunagar Kalir hat Rd	3.00	3.00	0.50	0.00	2.50	0.00	10	49.00	0	0.00
415474057	Jungle paduya Road	3.20	6.30	0.48	3.92	1.90	0.00	13	100.00	1	15.00
415474058	Chunati Farrangha Road.	3.40	7.50	0.00	5.50	2.00	0.00	20	190.25	0	0.00
415474059	Adhunagar Hariar Rd.	2.90	4.40	2.70	0.00	1.70	0.00	9	50.84	0	0.00
415474060	Abdul Khalaque sha Rd	3.10	3.90	2.90	0.00	1.00	0.00	3	3.60	1	3.00
415474061	Chunati Dak Banglow Road	3.00	3.80	0.80	0.00	3.00	0.00	8	18.20	1	6.00
415474062	Adhunagar Mosidia Akbaria gorangin Road	2.60	3.30	2.50	0.00	0.80	0.00	4	12.88	2	13.22
415474063	Bara Awlia Degree College Rd.	3.20	1.70	0.00	0.60	1.10	0.00	6	10.22	0	0.00
415474064	Lohagara Jamider Para Road.	2.90	2.20	1.98	0.09	0.14	0.00	4	27.60	0	0.00
<b>VILLAGE ROAD-A TOTAL: 46 Nos. Road</b>			155.56	106.97	11.41	37.19	0.00	219	1033.14	42	384.43

**ROAD TYPE : VILLAGE ROAD-B**

415475001	Kalauzzan pathe Ali Shah Rd.	2.00	4.60	4.60	0.00	0.00	0.00	2	6.23	2	12.50
415475005	Gorostan Haria Rd.	2.20	3.50	3.50	0.00	0.00	0.00	3	41.20	2	9.00
415475006	Wazaddin Sikder para Road.	2.00	6.00	6.00	0.00	0.00	0.00	2	4.00	3	7.20
415475007	Padua Ali Sikder para Sagira para Road.	2.60	2.50	2.00	0.00	0.50	0.00	0	0.00	3	5.40
415475008	Bibirbila Rajghata Road.	2.20	4.00	3.00	0.00	1.00	0.00	4	8.10	0	0.00
415475011	Padua Bapari para Road.	2.30	1.05	1.05	0.00	0.00	0.00	1	2.00	0	0.00
415475014	Barahatia Chingi Shah Road	2.40	2.50	2.50	0.00	0.00	0.00	5	25.45	0	0.00
415475017	Rashidir Madrasha Rd	2.60	4.00	4.00	0.00	0.00	0.00	2	7.20	2	2.40
415475018	Hazi Ganu Meaha Rd	2.30	2.50	2.50	0.00	0.00	0.00	3	6.00	0	0.00
415475019	Putibila Azizullah Hafiz Rd	1.80	1.00	1.00	0.00	0.00	0.00	0	0.00	2	4.20
415475020	Putibilla Baddah Mondir Rd	2.80	1.20	1.20	0.00	0.00	0.00	1	1.80	2	2.40
415475022	Padua Mali para Rd	2.40	1.15	1.15	0.00	0.00	0.00	1	7.00	1	1.80
415475023	West Padua Maulovi para ERd	2.60	1.00	1.00	0.00	0.00	0.00	0	0.00	1	7.00
415475024	Padua S.I Chwdhary Rd	2.60	1.50	1.50	0.00	0.00	0.00	0	0.00	2	9.00
415475025	Padua Dhali Bila Rd	1.80	2.90	2.90	0.00	0.00	0.00	0	0.00	6	13.60
415475026	Bara Hatiya Alur Ghat Rd	3.05	3.70	3.70	0.00	0.00	0.00	2	2.20	2	11.00
415475027	Bara Hatiya vara para Bhabani pur Rd	2.20	3.90	3.90	0.00	0.00	0.00	7	28.96	0	0.00
415475028	Bara Hatiya Nath para Rd	2.00	1.50	0.00	0.00	1.50	0.00	2	9.62	0	0.00
415475030	Adhunagar Chowdhury para Road	2.20	1.50	1.50	0.00	0.00	0.00	1	1.22	6	16.00
415475031	Adhunagar Patial para Rd	1.90	1.50	1.50	0.00	0.00	0.00	2	9.65	2	7.80
415475032	Adhunagar Rupban para Rd	1.80	2.00	1.00	0.00	1.00	0.00	3	16.22	1	2.00
415475033	West Amirabad Natun Hat Rd	2.00	3.20	3.20	0.00	0.00	0.00	2	17.20	2	4.00
415475034	Amirabad Banskali Rd	1.80	1.10	1.10	0.00	0.00	0.00	0	0.00	3	3.60
415475035	Amirabad Rajghata Kunogo Rd	2.00	2.00	2.00	0.00	0.00	0.00	4	11.88	1	1.80
415475036	Charamba Mazibila Bibirbila Rd	2.00	2.60	2.60	0.00	0.00	0.00	0	0.00	3	4.22
415475037	Charamba Mukunda para D.L Rd	1.80	4.00	4.00	0.00	0.00	0.00	0	0.00	6	41.00
415475039	Charamba Hanghor Road	1.80	3.00	3.00	0.00	0.00	0.00	2	4.88	2	51.83
415475040	Charamba Talibila Rd	2.00	3.76	3.76	0.00	0.00	0.00	0	0.00	4	12.50
415475041	Charamba Ismail Sikder Rd	2.00	3.20	3.20	0.00	0.00	0.00	1	7.62	4	14.80
415475042	Uzirvita Goder para Rd	1.80	3.00	3.00	0.00	0.00	0.00	0	0.00	6	12.00
415475043	Charamba Mazider para Rd	2.00	4.00	4.00	0.00	0.00	0.00	0	0.00	2	6.00
415475044	Chunati Ratar Chara Rd	3.00	3.90	3.90	0.00	0.00	0.00	0	0.00	6	36.40
415475045	Chunati Mirkhal Rd	1.80	3.60	3.60	0.00	0.00	0.00	1	2.80	5	23.00

## BASIC INFORMATION OF ROAD

**DIVISION : CHITTAGONG**

**DISTRICT : CHITTAGONG**

ROAD CODE	ROAD NAME	CREST WIDTH (m)	TOTAL LENGTH (Km)	SURFACE TYPE-WISE BREAK-UP (Km)				STRUCTURE		EXISTING GAP	
				EARTHEN	FLEXIBLE PAVEMENT (BC)	BRICK PAVEMENT (WBM/HBB/ BFS)	RIGID PAVEMENT (CC/RCC)	NUMBER	SPAN (m)	NUMBER	SPAN (m)
1	2	3	4	5	6	7	8	9	10	11	12
415475048	Lohagara Mazider para Road	1.80	2.50	2.30	0.00	0.20	0.00	2	2.41	0	0.00
415475049	Lohagara Islamiya madrasha Road	2.00	2.90	1.90	0.00	1.00	0.00	0	0.00	0	0.00
415475051	Lohagara Rashidia Madrasha Road	2.00	4.00	4.00	0.00	0.00	0.00	2	7.20	2	2.40
415475053	West Kaluzzan Hazi cranu Miah Road	2.80	2.50	2.50	0.00	0.00	0.00	3	6.00	0	0.00
415475054	Chunti Narissa Matiyatila Road	1.50	2.00	2.00	0.00	0.00	0.00	0	0.00	3	9.00
415475055	Lohagara Kamarpara Road	1.60	1.00	1.00	0.00	0.00	0.00	0	0.00	2	3.00
415475056	Sukchari Jaffor Alam Chowdhury Road	1.60	2.20	2.20	0.00	0.00	0.00	2	15.00	0	0.00
415475057	Adhar Char Old Moszid Road	2.20	2.00	2.00	0.00	0.00	0.00	0	0.00	2	9.00
415475058	Adhar Chara Maizvilla Road	1.50	1.70	1.70	0.00	0.00	0.00	2	1.60	1	2.00
415475059	Sukchari Moulabi Para Road	1.50	1.40	1.40	0.00	0.00	0.00	2	2.20	1	3.00
415475060	Charamba Noarbilla Road	2.00	3.00	3.00	0.00	0.00	0.00	2	2.20	1	2.00
415475061	East Kalauzan Maziderpara Road	2.00	1.60	1.60	0.00	0.00	0.00	1	1.20	1	3.00
415475063	Adunagar Hospital Road	1.60	2.00	2.00	0.00	0.00	0.00	1	12.00	0	0.00
415475064	Charamba Byerpara Road	2.00	3.00	2.50	0.00	0.50	0.00	2	2.70	0	0.00
415475065	Chunti Kodaliapara & Hindupara Road	1.50	1.50	0.50	0.00	1.00	0.00	1	1.20	1	1.20
415475066	Chunti Deputy Bazar Hindu Para Road	1.80	1.50	0.00	0.00	1.50	0.00	1	1.20	0	0.00
415475067	Kanuram Bazar to Harina Road	1.60	7.00	7.00	0.00	0.00	0.00	8	44.00	1	2.00
415475068	Kanuram Bazar Joynagar Pahar Chanda Road	1.80	3.80	3.80	0.00	0.00	0.00	1	1.50	2	7.00
415475069	Kalauzan Gabtoli Pahar Chanda Road	1.90	3.65	3.65	0.00	0.00	0.00	3	28.50	0	0.00
415475070	Kalauzan Banglabazar Malipara Road	1.70	2.95	2.95	0.00	0.00	0.00	1	7.00	3	7.00
415475071	Adarchar Rajghata Road	2.00	4.20	4.20	0.00	0.00	0.00	0	0.00	2	3.20
415475072	North Padua Unos Sowdagar Pry. School Road	2.00	6.00	6.00	0.00	0.00	0.00	1	1.20	3	6.40
415475073	Padua Master Para Bora Pir Shah Road	1.90	4.90	4.90	0.00	0.00	0.00	1	1.20	2	5.00
415475074	Padua Malipara Haddolypara Sip-bari Connecting Road	2.00	5.10	4.10	0.00	1.00	0.00	7	42.40	0	0.00
415475075	Padua Bagmua Sagira Para Road	2.00	6.35	5.35	0.00	1.00	0.00	3	3.40	2	7.00
415475076	Junglepadua Chafrul Road	2.00	4.85	3.85	0.00	1.00	0.00	3	17.20	1	12.00
415475077	Fariaderkull Charalia Connecting Road	1.60	2.00	2.00	0.00	0.00	0.00	1	1.20	2	5.00
415475078	Padua Dalibila Midakhali Road	4.50	6.35	6.35	0.00	0.00	0.00	0	0.00	5	51.60
415475079	Barahatiya Chack Pirani Asrayan Prkalpa Road	2.80	3.90	3.90	0.00	0.00	0.00	0	0.00	1	3.00
415475080	Barahatiya Kumaria Ghona Road	2.00	3.80	3.80	0.00	0.00	0.00	0	0.00	3	8.00
415475081	Barahatiya Laskarpara Road	2.00	3.20	3.20	0.00	0.00	0.00	0	0.00	4	16.50
415475082	Harider ghona Laskar para Road	2.00	3.10	3.10	0.00	0.00	0.00	5	25.00	0	0.00
415475083	Barahatiya Mal Pukuria Madrasha Road	1.80	2.00	2.00	0.00	0.00	0.00	1	1.50	1	4.00
415475084	Barahatiya Sobahnia Road	2.00	2.00	2.00	0.00	0.00	0.00	1	1.20	1	1.20
415475086	Barahatiya Hossain Ballipara Bafaripara Road	1.60	1.95	1.95	0.00	0.00	0.00	0	0.00	2	4.70
415475087	Darbarsharif Para road (B.H)	1.75	2.85	0.30	0.00	2.55	0.00	4	10.20	1	2.00
415475088	Barahatiya Junglyparea Road	1.60	2.00	2.00	0.00	0.00	0.00	1	1.20	3	23.00
415475089	Barahatiya Hossain Nagar Mohshin Shah Road	1.80	2.50	1.95	0.00	0.55	0.00	1	1.20	2	13.00
415475090	Barahatiya Hajee Road	1.50	1.65	1.65	0.00	0.00	0.00	0	0.00	2	6.00
415475091	Barahatiya Kumaria ghona to Hariderghona Road	1.60	2.00	2.00	0.00	0.00	0.00	2	2.40	2	14.00
415475092	Kalauzan Badlapara Provat Chandra Road	2.00	4.80	4.80	0.00	0.00	0.00	2	2.40	2	29.00
415475093	North Kalauzan Haldad Kha Road	1.50	8.00	8.00	0.00	0.00	0.00	5	5.80	2	52.00
415475094	Kalauzan Siltarmar culvert to Kanurambazar road via Abdul Kh	2.00	2.00	2.00	0.00	0.00	0.00	0	0.00	2	5.00
415475095	Amirabad Akbarhat Road	1.50	3.00	3.00	0.00	0.00	0.00	3	11.20	1	3.00
415475096	West Padua Connecting Road	2.00	5.00	5.00	0.00	0.00	0.00	4	3.10	4	14.50
415475097	Padua Hari Mondir Bara Para Road	1.80	4.00	3.00	0.00	1.00	0.00	3	1.80	2	4.00
415475098	Padua Taiarry Khill Borhan Uddin para Road	1.60	4.00	4.00	0.00	0.00	0.00	4	4.50	2	9.00
415475099	Padua Dhalibilla Hindupara Road	1.60	1.50	1.50	0.00	0.00	0.00	1	0.30	2	6.00
415475100	Padua Dhalibilla Mazir Para Road	1.70	1.50	1.50	0.00	0.00	0.00	3	1.80	0	0.00
415475101	Padua Dhalibill Chandepara Road	1.60	1.65	1.65	0.00	0.00	0.00	2	1.30	1	2.00
415475102	Padua Jungle Padua to Peton Shah Road	1.80	3.00	3.00	0.00	0.00	0.00	3	4.50	1	3.00
415475103	Chunti Prantrisha Hizipara Mohajanpara Brahmanpara Road	1.60	3.00	2.80	0.00	0.20	0.00	3	1.80	1	3.00
415475104	Chunti Prantrisha Joynagar Narisha Road	1.70	2.80	2.80	0.00	0.00	0.00	4	13.20	2	10.20
415475105	Chunti Chanda Barujpara Forest Bit Road	1.40	2.50	2.50	0.00	0.00	0.00	2	1.80	1	3.00
415475106	Chunti Satghar Natunpara east Chambi road	1.60	3.85	3.85	0.00	0.00	0.00	6	19.85	0	0.00
415475107	Chunti Rossengir Ghona Forest Office Road	1.80	2.30	2.30	0.00	0.00	0.00	1	12.00	4	30.00



## BASIC INFORMATION OF ROAD

**DIVISION : CHITTAGONG**

**DISTRICT : CHITTAGONG**

ROAD CODE	ROAD NAME	CREST WIDTH (m)	TOTAL LENGTH (Km)	SURFACE TYPE-WISE BREAK-UP (Km)				STRUCTURE		EXISTING GAP	
				EARTHEN	FLEXIBLE PAVEMENT (BC)	BRICK PAVEMENT (WBM/HBB/BFS)	RIGID PAVEMENT (CC/RCC)	NUMBER	SPAN (m)	NUMBER	SPAN (m)
1	2	3	4	5	6	7	8	9	10	11	12
415475108	Chunti High school to Adarshapara Khaliferpara road	1.60	3.95	3.95	0.00	0.00	0.00	4	2.40	2	5.00
415475109	Chunti Moulavi Para Hat khola Mura Ban pukur Road	1.60	3.00	3.00	0.00	0.00	0.00	3	2.70	3	12.70
415475110	Chunti Bagan Para Mohila Madrasha Sikderpara Road	1.50	2.00	2.00	0.00	0.00	0.00	2	1.65	1	1.20
415475111	Chunti Hajeepara to Paton Para Road	1.60	1.50	1.50	0.00	0.00	0.00	0	0.00	2	10.00
415475112	Chunti Ferryghat Latapir Shah Road	1.40	2.90	2.90	0.00	0.00	0.00	2	3.20	2	7.00
415475113	Chunti Noll Baniya Road	1.50	2.00	2.00	0.00	0.00	0.00	1	0.60	2	12.00
415475114	Chunti Narisa Koborstan Mura Road	1.50	2.00	2.00	0.00	0.00	0.00	0	0.00	3	8.00
415475115	Chunti Prantissa Begampara Road	1.60	3.00	3.00	0.00	0.00	0.00	3	2.10	2	12.00
415475116	Adhunagar South Harina Road (PART-A)	1.70	2.50	2.50	0.00	0.00	0.00	2	1.65	2	7.00
415475117	A. South Horina Road (Part-B)	1.80	3.00	3.00	0.00	0.00	0.00	2	10.45	2	4.20
415475118	Middle Amirabad Palpara Road	2.00	2.60	2.60	0.00	0.00	0.00	4	5.05	0	0.00
415475119	South Adhunagar shahb Bari Hindu Para Connecting Road	2.00	3.60	3.60	0.00	0.00	0.00	3	0.90	2	12.00
415475120	Chunti Faranga Mondoler Chara Road	1.50	5.00	5.00	0.00	0.00	0.00	3	1.75	2	9.00
415475121	Charamba Maizbila Nalkar Deba Road	1.90	5.00	5.00	0.00	0.00	0.00	4	3.15	2	16.00
415475122	Charamba Maijbilla Adhar Char Nayar billa road	1.80	9.60	9.60	0.00	0.00	0.00	10	9.33	2	11.00
415475123	Charambah Rajghata Road	2.00	5.00	5.00	0.00	0.00	0.00	3	1.05	3	10.00
415475124	Charamba Mazider Para Road (Part-B)	2.00	2.00	2.00	0.00	0.00	0.00	2	1.50	1	3.00
415475125	Charabba bibirbila Noarbilla Road	1.80	4.50	4.50	0.00	0.00	0.00	3	1.60	1	10.00
415475126	Charamba Maizebila Wahederpara road	1.40	6.20	6.20	0.00	0.00	0.00	6	18.03	0	0.00
415475127	Charambah Maizebila Hatir Deba Road	1.90	6.00	6.00	0.00	0.00	0.00	1	1.10	5	48.50
415475128	Charambah Dhalu Bainna Road	1.85	4.00	4.00	0.00	0.00	0.00	3	1.60	2	6.00
415475129	Charambah Rajghata Ladicata Road	1.70	4.00	4.00	0.00	0.00	0.00	1	0.30	4	18.00
415475130	Chunati Sufi Nagar Barma Para Road.	2.00	1.50	1.50	0.00	0.00	0.00	1	1.00	2	10.00
415475131	Chunati Mirkhil Sobahan House to Nutun Para Ynous MD.Road.	2.10	2.00	2.00	0.00	0.00	0.00	0	0.00	2	12.00
415475132	Chunati Mirkhil Siddque House Girver Road.	1.50	1.50	1.50	0.00	0.00	0.00	0	0.00	1	7.00
415475133	Chunati Mirkhil Mollah Ghona Road.	2.00	1.50	1.50	0.00	0.00	0.00	1	2.00	2	13.00
415475134	Chunati Bagan Para Hindu Para Road.	1.80	2.00	2.00	0.00	0.00	0.00	0	0.00	1	8.00
415475135	Chunati Pir Shab Road.	2.00	2.00	2.00	0.00	0.00	0.00	1	3.00	1	6.00
415475136	Chunati Nagir Para Road.	2.10	1.50	1.50	0.00	0.00	0.00	1	6.00	2	8.00
415475137	Chunati Chowkidar Para Road.	1.20	1.50	1.50	0.00	0.00	0.00	1	1.50	1	7.00
415475138	Chunati Kalifa Para Road.	1.80	2.00	2.00	0.00	0.00	0.00	0	0.00	1	7.00
415475139	Chunati Hazi Para Bara Miyagi Para Road.	1.80	1.50	1.50	0.00	0.00	0.00	0	0.00	1	10.00
415475140	Chunati Kalu Sikdar Para Kumuidia Duri Kuddus Pahar to Bana Pakur Road.	2.00	1.50	1.50	0.00	0.00	0.00	1	3.00	1	10.00
415475141	Chunati Chanda Battali Naricha Road.	2.00	5.00	5.00	0.00	0.00	0.00	0	0.00	1	12.00
415475142	Chnati Shatgar Joy Nagar Road.	1.80	4.00	4.00	0.00	0.00	0.00	1	2.00	2	7.00
415475143	Chunati Satgar Puratan Para Road.	1.80	2.00	2.00	0.00	0.00	0.00	0	0.00	1	6.00
415475144	Chanati Satgar Hatkhola Road.	1.80	2.00	2.00	0.00	0.00	0.00	0	0.00	1	6.00
415475145	Chanati Faranga Killar Ghona Shalen Para Road.	2.00	3.00	3.00	0.00	0.00	0.00	0	0.00	2	25.00
415475146	Chanati Mirkhil Layer Dava Road.	1.20	2.00	2.00	0.00	0.00	0.00	1	2.00	2	13.00
415475147	Padua Tarikhil Road.	1.80	3.00	3.00	0.00	0.00	0.00	0	0.00	1	12.00
415475148	Padua Sagira Para Road.	1.80	3.00	3.00	0.00	0.00	0.00	1	1.50	2	27.00
415475149	Padua Bag Muya Road.	2.00	7.00	7.00	0.00	0.00	0.00	0	0.00	1	15.00
415475150	Padua Naya Para Mid Para Road.	1.80	1.50	1.50	0.00	0.00	0.00	0	0.00	1	18.00
415475151	Padua BalirPara S.I.Chowdhury Road	1.80	1.50	1.50	0.00	0.00	0.00	0	0.00	1	14.00
415475152	Padua Govt. Pry. To Ali Para Connecting Road.	0.90	1.00	1.00	0.00	0.00	0.00	1	2.00	1	10.00
415475153	Padua Nis Taluk To Jangle Padua Road.	1.20	5.00	5.00	0.00	0.00	0.00	1	3.00	1	12.00
415475154	Padua Munshir Para Duar Para to Shown Para Road.	1.20	3.00	3.00	0.00	0.00	0.00	1	1.50	1	14.00
415475155	Padua Mardha Road To Bashim Sikder Mosque Road.	1.00	1.50	1.50	0.00	0.00	0.00	1	3.00	1	12.00
415475156	Padua Mir Para Road.	1.20	1.00	1.00	0.00	0.00	0.00	1	2.00	1	12.00
415475157	Padua Pharchim Chunati Para Road.	1.00	1.00	1.00	0.00	0.00	0.00	0	0.00	1	10.00
415475158	Parchim Padua Connecting Road.	1.20	2.00	2.00	0.00	0.00	0.00	1	1.50	1	10.00
415475159	Padua Bapari Para Azad Nagar Road.	1.00	1.50	1.50	0.00	0.00	0.00	1	3.00	1	12.00
415475160	Padua Gagarnath Road.	1.00	1.00	1.00	0.00	0.00	0.00	1	1.00	1	10.00
415475161	Padua High School Road.	1.00	1.00	1.00	0.00	0.00	0.00	1	2.00	1	10.00
415475162	Padua Fariadir Khul Naru Member House To Paten Shah Road.	1.20	2.50	2.50	0.00	0.00	0.00	1	2.00	2	19.00

## BASIC INFORMATION OF ROAD

**DIVISION : CHITTAGONG**

**DISTRICT : CHITTAGONG**

ROAD CODE	ROAD NAME	CREST WIDTH (m)	TOTAL LENGTH (Km)	SURFACE TYPE-WISE BREAK-UP (Km)				STRUCTURE		EXISTING GAP	
				EARTHEN	FLEXIBLE PAVEMENT (BC)	BRICK PAVEMENT (WBM/HBB/ BFS)	RIGID PAVEMENT (CC/RCC)	NUMBER	SPAN (m)	NUMBER	SPAN (m)
1	2	3	4	5	6	7	8	9	10	11	12
415475163	Padua Dr.Sadan Bikash House,Fariadir Khul School To Siddque House Road.	1.20	3.00	3.00	0.00	0.00	0.00	1	2.00	1	10.00
415475164	Padua Baddah Mandir To Shasan Khul Road.	1.50	2.00	2.00	0.00	0.00	0.00	1	1.00	2	18.00
415475165	Jangla Padua Tagu House,Bara Bari To Lomer Pukur Road.	1.20	6.00	6.00	0.00	0.00	0.00	1	2.00	2	18.00
415475166	Jangle Padua Bagar Bari Road.	1.00	1.50	1.50	0.00	0.00	0.00	1	2.00	1	10.00
415475167	Padua Ali Sikdar Para Bagmuha Road.	1.20	3.00	3.00	0.00	0.00	0.00	1	1.50	2	18.00
415475168	Padua Bapari Para Ali Sikdar Para Road.	1.20	3.00	3.00	0.00	0.00	0.00	1	2.00	1	10.00
415475169	Padua Box Para Road.	1.00	2.00	2.00	0.00	0.00	0.00	0	0.00	1	10.00
415475170	Padua Bagmuha Terikhil Road.	1.00	2.00	2.00	0.00	0.00	0.00	1	1.50	1	12.00
415475171	Padua Dalivali Magir Para To Gholi Kalamtar Shah Mazar Road.	1.80	4.00	4.00	0.00	0.00	0.00	1	1.50	2	18.00
415475172	Padua Hungar Khal Bridge To Braman House Road.	1.00	1.50	1.50	0.00	0.00	0.00	0	0.00	1	12.00
415475173	Padua To Dupi Para Road.	1.20	2.00	2.00	0.00	0.00	0.00	1	2.00	1	12.00
415475174	Padua Hanifar Char Forest East Cornar Road.	1.00	2.00	2.00	0.00	0.00	0.00	1	1.50	1	10.00
415475175	Padua Donar Para Chagira Para Road.	1.20	3.00	3.00	0.00	0.00	0.00	1	1.50	1	15.00
415475176	Patibila Phaharchanda Kalawzan Road.	1.20	7.00	7.00	0.00	0.00	0.00	2	3.50	2	22.00
415475177	Putibil Ghorastan Naya Para Road.	1.00	3.00	3.00	0.00	0.00	0.00	0	0.00	1	16.00
415475178	Putibila Rambila Sharaiya Deyaltali Road.	1.20	5.00	5.00	0.00	0.00	0.00	2	3.00	2	16.00
415475179	Putibila Saraiya Mardrasa Deyaltali Road.	1.00	3.00	3.00	0.00	0.00	0.00	1	1.50	1	15.00
415475180	Putibile Hafiz Para Hindu Para Road.	1.00	3.00	3.00	0.00	0.00	0.00	0	0.00	1	18.00
415475181	Putibila Nath Para M Char Hat Road.	1.80	4.00	4.00	0.00	0.00	0.00	1	2.00	2	24.00
415475182	Putibila Tti Para Ghostan Ashayan Road.	1.20	4.00	4.00	0.00	0.00	0.00	0	0.00	2	12.00
415475183	Putibila Shariya Mardrasa Road.	1.20	5.00	5.00	0.00	0.00	0.00	0	0.00	2	20.00
415475184	Putili Purba Tati Para Golam MD. Sikdar Para Gorastan Road.	1.20	5.00	5.00	0.00	0.00	0.00	0	0.00	1	20.00
415475185	Putibile Gorastan Valuar Baphar Para Hamgar Baphar Para Road.	1.00	4.00	4.00	0.00	0.00	0.00	0	0.00	1	20.00
415475186	Putibila Tati Para Shapali Para Assarin Road.	1.00	4.00	4.00	0.00	0.00	0.00	0	0.00	2	25.00
415475187	Putibila Tati Para Bangla Bazar Kalawgan Road.	0.90	3.00	3.00	0.00	0.00	0.00	0	0.00	1	15.00
415475188	Putibile Tati Para Phadha Pakur Road.	1.00	8.00	8.00	0.00	0.00	0.00	0	0.00	2	40.00
415475189	Charamba Noarbila Rajghata Road-01	1.20	2.00	2.00	0.00	0.00	0.00	0	0.00	2	13.00
415475190	Charamba Noar Bila Rajghata Road-02	1.20	3.00	3.00	0.00	0.00	0.00	0	0.00	2	25.00
415475191	Charamba Rajghata Fakir Khil Road.	1.00	3.00	3.00	0.00	0.00	0.00	0	0.00	2	35.00
415475192	Charamba Rajghata Noyar bila Kamalar Mura Road.	1.60	4.00	4.00	0.00	0.00	0.00	0	0.00	3	55.00
415475193	Charamba Sikdar Para Khalipar Para Road.	1.00	3.00	3.00	0.00	0.00	0.00	0	0.00	3	18.00
415475194	Charamba Rajghata Babarchar Road.	1.00	3.00	3.00	0.00	0.00	0.00	0	0.00	3	23.00
415475195	Charamba South Mizbila Noyer Bila Road.	1.20	4.00	4.00	0.00	0.00	0.00	0	0.00	3	18.00
415475196	Charamba Maiz bila Adarsha Gham Road.	1.00	2.00	2.00	0.00	0.00	0.00	0	0.00	2	13.00
415475197	Charamba Maiz Bila Adarsha Gham Abashan Road.	1.20	4.00	4.00	0.00	0.00	0.00	0	0.00	3	40.00
415475198	Charamba Noyar Bila Raj Ghata Road-03	0.90	2.00	2.00	0.00	0.00	0.00	0	0.00	3	5.00
415475199	Charamba Noyar Bila Rajghata Adarchar Road.	1.20	3.00	3.00	0.00	0.00	0.00	0	0.00	3	32.00
415475200	Charamba Dhigir Par Road.	1.60	4.00	4.00	0.00	0.00	0.00	0	0.00	3	27.00
415475201	Charamba Ghuschagram Chufiabab Road.	1.80	4.00	4.00	0.00	0.00	0.00	0	0.00	3	35.00
415475202	Charamba Bibir Bila Maiz Bila Gharjan Tali Road.	1.00	4.00	4.00	0.00	0.00	0.00	0	0.00	3	42.00
415475203	Charamba Khowlar Para Ghabiar Road.	1.00	4.00	4.00	0.00	0.00	0.00	0	0.00	3	30.00
415475204	Charamba Shah Magidia Road.	1.20	5.00	5.00	0.00	0.00	0.00	0	0.00	3	28.00
415475205	Charamba Jan Mohammad Road.	1.20	4.00	4.00	0.00	0.00	0.00	0	0.00	3	50.00
415475206	Charamba Sikdar Para Maiz Bila Road.	1.00	3.00	3.00	0.00	0.00	0.00	0	0.00	3	21.00
415475207	Charamba Atir Para Patowary Road.	1.00	3.00	3.00	0.00	0.00	0.00	0	0.00	4	18.00
415475208	Kalawzan Al-Hara Mardrasa Road.	2.00	3.00	3.00	0.00	0.00	0.00	0	0.00	5	8.90
415475209	Kalawgan High School To Shanti Sikdar Para Road.	1.80	6.00	6.00	0.00	0.00	0.00	4	5.30	3	52.40
415475210	Kalawgan Ali Ahmed Showdagar Para Road.	2.10	1.00	1.00	0.00	0.00	0.00	0	0.00	1	1.20
415475211	Kalawgan Nath Para Futtarbar Masjid Road.	2.00	2.00	2.00	0.00	0.00	0.00	0	0.00	3	5.00
415475212	Kalawgan Farake Azam Mardrasa To Hacimia Mardrasa Road.	1.80	3.00	3.00	0.00	0.00	0.00	0	0.00	3	4.90
415475213	Kalawgan Balipara Road.	1.90	3.00	3.00	0.00	0.00	0.00	2	1.80	1	5.00
415475214	W.Kalawgan Bashar Sowdagar Road.	2.20	2.00	2.00	0.00	0.00	0.00	0	0.00	1	1.20
415475215	Kalawgan Karam Ali Sikdar Para To Shil Para Road.	2.20	3.00	3.00	0.00	0.00	0.00	0	0.00	3	4.40

**BASIC INFORMATION OF ROAD**

**DIVISION : CHITTAGONG**

**DISTRICT : CHITTAGONG**

ROAD CODE	ROAD NAME	CREST WIDTH (m)	TOTAL LENGTH (Km)	SURFACE TYPE-WISE BREAK-UP (Km)				STRUCTURE		EXISTING GAP	
				EARTHEN	FLEXIBLE PAVEMENT (BC)	BRICK PAVEMENT (WBM/HBB/BFS)	RIGID PAVEMENT (CC/RCC)	NUMBER	SPAN (m)	NUMBER	SPAN (m)
1	2	3	4	5	6	7	8	9	10	11	12
415475216	Kalauzan Hasan Maigi Para To Mannan Maigi Para Road.	2.00	2.50	2.50	0.00	0.00	0.00	1	1.20	2	4.20
415475217	N.Ahunagar Hadigar Para - Mashadia Bapari Para Road.	2.00	2.70	2.70	0.00	0.00	0.00	0	0.00	3	8.00
415475218	Adunagar Rupban Para - Akbaria Para Road.	2.00	1.50	1.50	0.00	0.00	0.00	0	0.00	3	2.80
415475219	N.Adhunagar Kalasi Para Jama Masjid Road.	1.80	1.20	1.20	0.00	0.00	0.00	0	0.00	2	2.70
415475220	Adhunagar Chardarni Para - S.Masidia Road.	2.20	1.50	1.50	0.00	0.00	0.00	0	0.00	2	2.20
415475221	N.Adhunagar Pry.School - Arakan Road.	1.50	1.50	1.50	0.00	0.00	0.00	0	0.00	2	31.20
415475222	Adhunagar Kamalia Para - Hatir Pul Bazar Road.	2.00	3.20	3.20	0.00	0.00	0.00	1	1.20	6	19.80
415475223	Adhunagar Kamalia Para Boudha Bihar Road.	1.80	2.00	2.00	0.00	0.00	0.00	1	1.50	2	5.20
415475224	Adhunagar Garjanja Sikdar Para - Paul Para Road.	2.20	2.50	2.50	0.00	0.00	0.00	1	1.00	2	3.20
415475225	Adhunagar Hazi Road - Patan Para Road.	2.20	1.70	1.70	0.00	0.00	0.00	2	1.20	1	3.00
415475226	Adhunagar Damir Ghona Road.	2.20	2.50	2.50	0.00	0.00	0.00	0	0.00	2	5.20
415475227	Adhunagar Rasidar Ghona Pry.School Road.	2.20	3.00	3.00	0.00	0.00	0.00	2	10.60	2	2.40
415475228	Adhunagar Asraf Kazi Road.	1.80	2.00	2.00	0.00	0.00	0.00	1	1.20	1	1.20
415475229	Adhunagar Kul Pagli Asrayan Prakaipa Road.	1.80	2.50	2.50	0.00	0.00	0.00	0	0.00	2	15.00
415475230	Adhunagar Adarsha Gram Road.	2.00	1.80	1.80	0.00	0.00	0.00	1	1.20	1	5.00
415475231	Adhunagar Kabir Sikder Para Road.	2.00	2.00	2.00	0.00	0.00	0.00	0	0.00	2	3.70
415475232	Adhunagar Rasidar Ghona Community Clinic Road.	1.80	1.50	1.50	0.00	0.00	0.00	0	0.00	3	5.40
415475233	S.Sdhunagar Rustamar Para Road.	1.80	1.50	1.50	0.00	0.00	0.00	0	0.00	1	5.00
415475234	Adhunagar S.Harina - Chanda Road.	2.00	1.60	1.60	0.00	0.00	0.00	0	0.00	2	3.20
415475235	Adhunagar Bapari Para Road.	2.00	1.70	1.70	0.00	0.00	0.00	0	0.00	2	5.00
415475236	Lohagara Lohardigi Connecting Road.	2.00	3.50	3.50	0.00	0.00	0.00	0	0.00	3	4.40
415475238	Lohagara Sukchari Kul Road.	2.20	2.00	2.00	0.00	0.00	0.00	1	0.30	0	0.00
415475239	Lohagara Sarkar Para Road.	2.20	1.50	1.50	0.00	0.00	0.00	1	3.00	1	0.60
415475240	Lohagara Motafizzur Rahman College Road.	1.50	1.60	1.60	0.00	0.00	0.00	3	2.40	1	1.00
415475241	Lohagara Chan Gazi Road.	2.00	1.50	1.50	0.00	0.00	0.00	0	0.00	3	3.50
415475242	Lohagara Ghodarpar Road.	2.00	1.50	1.50	0.00	0.00	0.00	0	0.00	2	2.20
415475243	Lohagara Nasir Member Para Road.	1.50	2.00	2.00	0.00	0.00	0.00	0	0.00	2	2.00
415475244	Lohagara Dargi Para - Nagir Ahmed Sowdagar Para Road.	2.00	3.00	3.00	0.00	0.00	0.00	1	0.30	3	3.00
415475245	Barahatia Durga Pakur - Adrasha Gram Road.	2.00	4.00	4.00	0.00	0.00	0.00	1	0.60	2	6.00
415475246	Barahatia Durga Pukur - Maize Para Road.	1.80	2.00	2.00	0.00	0.00	0.00	2	1.30	1	2.00
415475247	Barahatia Teli Para Road.	1.60	1.00	1.00	0.00	0.00	0.00	1	0.30	1	2.00
415475248	Barahatia Mohan Chowdhury Para Road.	1.20	1.00	1.00	0.00	0.00	0.00	0	0.00	1	1.20
415475249	Barahatia Kumar Digi - Mohaner Hat Road.	2.20	2.00	2.00	0.00	0.00	0.00	0	0.00	2	3.20
415475250	Barahatia Haridar Ghona - Fultani Pukur Road.	1.80	2.50	2.50	0.00	0.00	0.00	0	0.00	2	5.20
415475251	Barahatia Salim Ullah Road.	2.00	1.00	1.00	0.00	0.00	0.00	0	0.00	1	1.00
415475252	Barahatia Mohsener Dala Road.	1.80	8.00	8.00	0.00	0.00	0.00	0	0.00	2	15.00
415475253	Barahatia Baitur Sharap - Gala Chibar Muk Road.	2.00	3.00	3.00	0.00	0.00	0.00	0	0.00	2	12.00
415475254	Barahatia Farukia Road.	1.80	2.00	2.00	0.00	0.00	0.00	2	2.10	1	3.00
415475255	Barahatia Brick - Hizi Narul Islam House Road.	2.00	2.00	2.00	0.00	0.00	0.00	0	0.00	1	10.00
415475256	Barahatia Chandir Para - Tin pater Mata Road.	2.00	3.50	3.50	0.00	0.00	0.00	0	0.00	5	33.60
415475257	Barahitai Badalar Ghodar Par - Mogh Digi Road.	1.80	2.00	2.00	0.00	0.00	0.00	1	1.00	1	1.20
415475258	Barahatia Jagater Para - Yasin Para Road.	1.80	1.00	1.00	0.00	0.00	0.00	0	0.00	1	1.20
415475259	Barahatia Khondakar Para Road.	2.00	1.50	1.50	0.00	0.00	0.00	1	1.00	1	1.20
415475260	Barahatia Adrasha High School - Molabi Abdul Sukkur Road.	2.00	1.30	1.30	0.00	0.00	0.00	0	0.00	2	20.60
415475261	Barahatia Vabani Pur Masjid - Sonagazi Masjid Road.	2.00	2.00	2.00	0.00	0.00	0.00	0	0.00	1	3.00
415475262	Barahatia Khairullah Molv. Road	2.00	1.75	1.75	0.00	0.00	0.00	0	0.00	2	3.20
415475263	Barahatia Mati Fakir Darga - Mog Digi Road.	2.00	2.50	2.50	0.00	0.00	0.00	0	0.00	2	5.20
415475264	Barahatia Durlaber Para - Gazi Kalu Mazar Road.	1.50	4.00	4.00	0.00	0.00	0.00	2	2.20	2	9.00
415475265	Barahatia Hat Khola Mura - Rasidar Ghona School Road.	2.50	1.00	1.00	0.00	0.00	0.00	2	2.20	1	1.00
415475266	Barahatia Hat Kholar Mora - Loskar Para Road.	1.80	1.50	1.50	0.00	0.00	0.00	0	0.00	3	3.40
415475267	Barahatia Dewan Para - Loskar Para Road.	1.50	1.30	1.30	0.00	0.00	0.00	0	0.00	1	1.20
415475268	Barahatia Hat Khola Mura - Sitar Bar Para Road.	2.50	1.00	1.00	0.00	0.00	0.00	2	2.40	1	1.00
415475269	Barahatia Girbar Para Road.	2.00	1.50	1.50	0.00	0.00	0.00	0	0.00	2	2.40
415475270	Barahatia Amin Sharif Road - Loskar Para Road.	2.00	1.60	1.60	0.00	0.00	0.00	0	0.00	2	3.50

## BASIC INFORMATION OF ROAD

**DIVISION : CHITTAGONG**

**DISTRICT : CHITTAGONG**

ROAD CODE	ROAD NAME	CREST WIDTH (m)	TOTAL LENGTH (Km)	SURFACE TYPE-WISE BREAKE-UP (Km)				STRUCTURE		EXISTING GAP	
				EARTHEN	FLEXIBLE PAVEMENT (BC)	BRICK PAVEMENT (WBM/HBB/BFS)	RIGID PAVEMENT (CC/RCC)	NUMBER	SPAN (m)	NUMBER	SPAN (m)
1	2	3	4	5	6	7	8	9	10	11	12
415475271	Barahatia Ghonar Mour Road.	2.00	1.50	1.50	0.00	0.00	0.00	2	2.00	1	2.00
415475272	Barahatia Bas Tala Market - Dargha Mura Mazar Road.	2.00	2.00	2.00	0.00	0.00	0.00	0	0.00	2	3.20
415475273	Barahatia Hadur Para - Loskar Para Bridge Road.	1.80	2.50	2.50	0.00	0.00	0.00	0	0.00	2	2.20
415475274	Amirabad Bara Walia Degee College Connecting Road.	2.20	2.50	2.50	0.00	0.00	0.00	2	0.90	1	50.00
415475276	Amirabad Chowdhury Para Road.	2.40	3.50	3.50	0.00	0.00	0.00	0	0.00	3	5.40
415475277	Amirabad Kabir Mohammad Para Road.	2.50	2.00	2.00	0.00	0.00	0.00	1	1.00	3	3.10
415475278	Amirabad Kalachan Pukur Road.	2.00	3.00	3.00	0.00	0.00	0.00	1	1.00	2	4.20
415475279	Amirabadf Kaleker Dokan Road.	2.20	1.50	1.50	0.00	0.00	0.00	2	1.60	0	0.00
415475280	Amirabad Mundar Para Road.	2.00	2.10	2.10	0.00	0.00	0.00	0	0.00	2	3.00
415475281	Amirabad Dadu Fakir Road.	2.20	3.00	3.00	0.00	0.00	0.00	2	2.00	1	1.50
415475282	Amirabad Pual Para Chatilla Para Road.	2.00	2.20	2.20	0.00	0.00	0.00	1	1.00	2	1.90
415475283	Amirabad Razzak Chowdhury Road.	2.50	2.60	2.60	0.00	0.00	0.00	1	2.50	1	1.20
415475284	Amirabad Momtaz Shobhanian Road.	2.10	1.60	1.60	0.00	0.00	0.00	1	1.20	1	1.20
415475285	Amirabad Rahman Chowdhury Road.	2.50	2.80	2.80	0.00	0.00	0.00	2	2.10	0	0.00
415475286	Amirabad M A Kuddus Road.	1.80	3.00	3.00	0.00	0.00	0.00	2	2.10	1	2.00
415475287	Amirabad Saira Para Road.	1.80	2.80	2.80	0.00	0.00	0.00	0	0.00	3	14.10
415475288	Amirabad Hacir Para - Battali Road.	2.00	2.50	2.50	0.00	0.00	0.00	1	0.90	1	4.00
415475289	Amirabad Mahamudur Rahman Road.	1.80	1.80	1.80	0.00	0.00	0.00	0	0.00	1	3.00
415475290	Amirabad Sukchari Sikdar Para Road.	2.00	2.00	2.00	0.00	0.00	0.00	0	0.00	3	6.20
415475291	Amirabad Hachir Para Gabtal Road.	2.20	2.50	2.50	0.00	0.00	0.00	0	0.00	3	3.60
415475292	Amirabad Darbasia Road.	1.80	3.00	3.00	0.00	0.00	0.00	0	0.00	3	4.00
415475293	Amirabad M Hazar Biga Road.	2.00	2.00	2.00	0.00	0.00	0.00	0	0.00	3	2.90
415475294	Amirabad Mohammad Ali Road - W.Hazar Biga Road.	2.20	2.60	2.60	0.00	0.00	0.00	0	0.00	3	4.20
415475295	Amirabad Molv. Para Road.	1.80	1.60	1.60	0.00	0.00	0.00	0	0.00	1	7.00
415475296	Amirabad Sukchari M.Montu Road.	1.80	1.50	1.50	0.00	0.00	0.00	0	0.00	1	4.00
415475297	Amirabad East Sukchari Road.	2.00	3.20	3.20	0.00	0.00	0.00	2	2.20	2	2.70
415475298	Amirabad Kamar Digi Road.	1.80	1.80	1.80	0.00	0.00	0.00	2	2.00	0	0.00
415475299	Amirabad Maricha Para Road.	2.00	2.60	2.60	0.00	0.00	0.00	2	2.20	1	2.00
415475300	Amirabad Mohari Para Link Road.	1.70	1.80	1.80	0.00	0.00	0.00	0	0.00	1	2.00
415475301	Amirabad Gona para road	3.00	1.22	1.22	0.00	0.00	0.00	0	0.00	0	0.00
<b>VILLAGE ROAD-B TOTAL: 281 Nos. Road</b>			784.68	769.18	0.00	15.50	0.00	320	763.40	514	2827.95
<b>LOHAGARA UPAZILA TOTAL: 345 Nos. Road</b>			1073.85	936.31	33.89	103.65	0.00	748	2680.34	579	3522.98