

ROAD MAP SITAKUNDA UPAZILA CHITTAGONG DISTRICT

UPAZILA MIRSARAI

UPAZILA HATHAZARI

LEGEND

Administrative Boundary

- International Boundary
- District Boundary
- Upazila Boundary
- Union Boundary
- Municipal Boundary

Administrative HQs

- District HQ
- Upazila HQ
- Union HQ

Physical Infrastructures

- National Highways
- Regional Highways
- Zila Road
- Upazila Road (Pucca)
- Upazila Road (Katcha)
- Union Road (Pucca)
- Union Road (Katcha)
- Village Road A (Pucca)
- Village Road A (Katcha)
- Village Road B (Pucca)
- Village Road B (Katcha)
- Paurashava Road
- Railway Network
- Embankment
- Telecommunication line
- Power Transmission Line

Natural Features

- Wide River
- Water Bodies
- Sandy Area
- Khal
- Forest
- Hill

Socio-Economic Infrastructures

- Growth Centre
- Small Hat/Bazar
- Police Station
- Upazila Health Complex
- Family welfare Centre
- Community Clinic
- Post Office
- College
- High School
- Primary School
- Madrassa
- Mosque
- Ashrayan/Abasan
- Temple



UPAZILA DOUBLEMOORING



Compiled from : LGED Upazila Base Maps 1994-95, Landsat TM 1998,
GPS Survey 1999 and Field Checking in November 2004.
Projection : Lambert's Conformal Conic
PREPARED BY : GIS UNIT
LOCAL GOVERNMENT ENGINEERING DEPARTMENT

BASIC INFORMATION OF ROAD

DIVISION : CHITTAGONG

DISTRICT : CHITTAGONG

ROAD CODE	ROAD NAME	CREST WIDTH (m)	TOTAL LENGTH (Km)	SURFACE TYPE-WISE BREAK-UP (Km)				STRUCTURE		EXISTING GAP	
				EARTHEN	FLEXIBLE PAVEMENT (BC)	BRICK PAVEMENT (WBM/HBB/BFS)	RIGID PAVEMENT (CC/RCC)	NUMBER	SPAN (m)	NUMBER	SPAN (m)
1	2	3	4	5	6	7	8	9	10	11	12

UPAZILA : SITAKUNDA

ROAD TYPE : UPAZILA ROAD

415862001	Mirerhat GCC Road	3.70	5.20	1.20	4.00	0.00	0.00	7	27.60	0	0.00
415862002	Habib Ahemmed Chowdhury Road. (UZR #111)	3.66	30.80	4.40	8.47	17.93	0.00	63	236.30	0	0.00
415862004	Mandari tola Sea Road.	3.75	4.80	2.50	2.30	0.00	0.00	19	21.20	0	0.00
415862005	Komaldaha Komar Ali Road (Bhuiyer Hat Forest Office) (UZR #105)	3.70	7.30	0.00	7.30	0.00	0.00	9	14.10	0	0.00
415862006	Shahabani Road (UZR #109)	3.50	3.75	0.32	3.43	0.00	0.00	5	12.13	0	0.00
415862007	Masjidda Kazipara Road (UZR #116)	3.00	2.00	0.00	2.00	0.00	0.00	5	31.45	0	0.00
415862008	Mufti Mono Alam Road (UZR #117)	3.60	3.00	1.50	1.10	0.40	0.00	9	23.30	0	0.00
415862009	Oli Ahammed road (Suklal Mahamudabad Dhalipara) (UZR #118)	3.00	4.10	2.05	0.60	1.45	0.00	8	6.30	0	0.00
415862010	Amir Md Sea Road (UZR #125)	3.65	4.70	0.10	4.60	0.00	0.00	10	22.20	0	0.00
415862011	Bangladesh Sea Road. (UZR #122)	3.30	5.90	2.70	0.00	3.20	0.00	13	33.90	0	0.00
415862012	Salimpur Road (UZR #120)	3.66	1.10	0.20	0.90	0.00	0.00	2	5.65	0	0.00
415862013	Hazari Road (UZR #121)	3.35	5.10	2.00	2.30	0.80	0.00	12	65.90	0	0.00
415862014	Borhan Uddin Road (UZR #119)	3.66	2.50	0.90	1.10	0.50	0.00	5	11.50	0	0.00
415862015	Kazipara Road-1 (UZR #124)	2.93	1.20	0.00	1.20	0.00	0.00	3	2.20	0	0.00
415862016	Hatilota Link Road (UZR #118)	3.00	1.15	0.35	0.00	0.80	0.00	4	7.50	0	0.00
415862017	Mahalanka Link Road. (UZR #122)	3.30	2.80	0.95	0.00	1.85	0.00	5	7.90	0	0.00
UPAZILA ROAD TOTAL: 16 Nos. Road			85.40	19.17	39.30	26.93	0.00	179	529.13	0	0.00

ROAD TYPE : UNION ROAD

415863001	Ferry Ghat Road.	4.80	1.50	0.00	1.50	0.00	0.00	3	11.80	0	0.00
415863004	Labanakha Sea Road	3.34	5.05	2.75	2.30	0.00	0.00	14	30.70	0	0.00
415863008	Sonaichari Road	3.65	2.30	1.60	0.00	0.70	0.00	2	3.00	0	0.00
415863028	Ambia Dhala Sea Road	3.40	3.89	0.89	3.00	0.00	0.00	5	12.06	0	0.00
415863030	Community Centre Road (Solimpur)	2.40	0.60	0.45	0.00	0.15	0.00	2	2.40	0	0.00
415863031	Tarail Road	3.65	6.20	1.60	3.80	0.80	0.00	10	40.13	0	0.00
415863040	Ali Ahmed Road	3.40	4.00	4.00	0.00	0.00	0.00	13	21.00	0	0.00
415863052	Khaya ghat Road	5.60	0.50	0.50	0.00	0.00	0.00	2	4.50	0	0.00
415863067	Tample Road	3.60	2.25	0.00	2.25	0.00	0.00	5	11.82	0	0.00
415863069	A.K.Madinullah Road.	3.65	4.81	2.51	0.95	1.35	0.00	13	25.60	0	0.00
415863078	Abdus Sattara Road	2.40	3.80	1.05	2.35	0.40	0.00	11	23.00	0	0.00
415863079	Dhali para Hasnabad Road.	4.00	3.10	0.00	1.50	1.60	0.00	9	22.40	0	0.00
415863080	Jafarnagar - Nonachara	3.20	2.50	0.00	0.50	2.00	0.00	3	3.00	0	0.00
415863082	Seraj Road (S. side od Sheikharhat.)	3.20	6.30	6.30	0.00	0.00	0.00	17	27.10	0	0.00
415863083	Bhandary Road	3.60	2.60	0.75	1.85	0.00	0.00	5	9.00	0	0.00
UNION ROAD TOTAL: 15 Nos. Road			49.40	22.40	20.00	7.00	0.00	114	247.51	0	0.00

ROAD TYPE : VILLAGE ROAD-A

415864002	Tarka Bagish Road	3.66	1.25	1.25	0.00	0.00	0.00	2	3.82	0	0.00
415864003	Moulana Fouazdar Bari Road	3.00	1.50	1.50	0.00	0.00	0.00	2	0.70	0	0.00
415864004	M. Mobarak ali Road	3.60	1.70	1.70	0.00	0.00	0.00	2	2.40	0	0.00
415864006	Shadullah Munshi Road	3.05	1.50	0.20	0.50	0.80	0.00	2	3.25	0	0.00
415864007	Nilambar Talukdar Road	3.00	1.55	1.00	0.00	0.55	0.00	2	5.80	0	0.00
415864008	Ashu Gomasta Road	3.00	1.30	1.30	0.00	0.00	0.00	2	2.70	0	0.00
415864009	Hazi Para Road	2.40	1.00	1.00	0.00	0.00	0.00	2	3.64	0	0.00
415864010	Gazi Balla Sea Road	3.00	1.25	0.95	0.00	0.30	0.00	2	3.60	0	0.00
415864011	Raja Mia Chow. Road	3.20	0.85	0.50	0.00	0.35	0.00	1	1.80	0	0.00
415864012	Sarat Chandra Village Road	2.90	1.63	1.63	0.00	0.00	0.00	2	3.20	0	0.00
415864014	Towshi Chowdhury Road	3.00	1.80	1.80	0.00	0.00	0.00	1	1.00	0	0.00
415864015	Shaik Ali Chowdhury Road	3.10	1.60	1.60	0.00	0.00	0.00	0	0.00	0	0.00

BASIC INFORMATION OF ROAD

DIVISION : CHITTAGONG

DISTRICT : CHITTAGONG

ROAD CODE	ROAD NAME	CREST WIDTH (m)	TOTAL LENGTH (Km)	SURFACE TYPE-WISE BREAK-UP (Km)				STRUCTURE		EXISTING GAP	
				EARTHEN	FLEXIBLE PAVEMENT (BC)	BRICK PAVEMENT (WBM/HBB/BFS)	RIGID PAVEMENT (CC/RCC)	NUMBER	SPAN (m)	NUMBER	SPAN (m)
1	2	3	4	5	6	7	8	9	10	11	12
415864016	Janu maji Para Road.	3.00	2.20	2.20	0.00	0.00	0.00	2	9.30	0	0.00
415864018	Munshi Road	3.10	1.09	1.09	0.00	0.00	0.00	1	1.60	0	0.00
415864020	Madhya dari Road	3.25	1.10	0.00	0.00	1.10	0.00	1	1.20	0	0.00
415864022	Daapi Para Road (M.A.)	2.00	2.70	2.70	0.00	0.00	0.00	2	5.00	0	0.00
415864023	Mohamod Road	3.00	1.60	1.60	0.00	0.00	0.00	0	0.00	0	0.00
415864024	Madhe Road	2.44	3.16	3.16	0.00	0.00	0.00	2	4.50	0	0.00
415864025	Baktar Hazi Road (Sonaichari)	2.50	1.58	1.58	0.00	0.00	0.00	1	2.00	0	0.00
415864026	School Road	2.30	1.20	1.20	0.00	0.00	0.00	1	3.65	0	0.00
415864027	Nabi Road	2.00	1.65	1.65	0.00	0.00	0.00	1	3.00	0	0.00
415864029	Fazu Bari Road (Solimpur)	3.00	0.50	0.50	0.00	0.00	0.00	0	0.00	0	0.00
415864030	Molla bari Road	3.00	1.70	1.70	0.00	0.00	0.00	7	8.80	0	0.00
415864031	Taj Bibi ROad	3.00	1.40	1.40	0.00	0.00	0.00	1	1.80	0	0.00
415864032	Hari bari Road	3.14	1.80	1.80	0.00	0.00	0.00	1	1.60	0	0.00
415864033	Chairman Bari Road	2.40	0.90	0.90	0.00	0.00	0.00	1	1.20	0	0.00
415864034	Lal Mohammad Chowdhury Road	2.50	1.80	1.80	0.00	0.00	0.00	1	1.50	0	0.00
415864035	Dakua Bari Road	3.00	1.70	1.70	0.00	0.00	0.00	1	2.00	0	0.00
415864036	Majid Chow. Road (At Jalil textile).	3.00	1.20	0.45	0.75	0.00	0.00	2	3.30	0	0.00
415864037	Gabtali Road	2.00	1.50	1.50	0.00	0.00	0.00	1	2.50	0	0.00
415864038	Nuruzzaman Sawdagar Road	2.70	1.70	1.70	0.00	0.00	0.00	1	2.00	0	0.00
415864039	Sona Miah Sowdagor Road	3.00	1.50	1.50	0.00	0.00	0.00	0	0.00	0	0.00
415864040	Hakimullah Miazi Road	3.60	0.70	0.00	0.00	0.70	0.00	1	1.60	0	0.00
415864041	Tali Para Road (Barabakund).	3.00	0.60	0.60	0.00	0.00	0.00	0	0.00	0	0.00
415864042	Tala Para Road 1	3.00	0.70	0.70	0.00	0.00	0.00	0	0.00	0	0.00
415864043	Mahatab Bibi Road (Bhatiary)	2.40	1.40	0.60	0.00	0.80	0.00	1	2.00	0	0.00
415864044	Patan Bari Road (solimpur)	3.00	0.80	0.80	0.00	0.00	0.00	0	0.00	0	0.00
415864045	Kazi Bari Road	2.50	1.50	0.30	1.20	0.00	0.00	0	0.00	0	0.00
415864046	Jana ullah Munshi Road (Bhatiary)	3.70	1.60	0.75	0.85	0.00	0.00	1	2.00	0	0.00
415864047	Nasir Mohammad Road (Elishkha bhuiyan road)	3.00	1.20	0.60	0.60	0.00	0.00	2	3.60	0	0.00
415864048	Razali Bari Road	3.00	0.85	0.85	0.00	0.00	0.00	1	2.20	0	0.00
415864049	Kandapara Road.	3.00	1.20	1.20	0.00	0.00	0.00	1	2.30	0	0.00
415864050	Nazir Ali Road.	2.44	1.30	1.30	0.00	0.00	0.00	1	2.50	0	0.00
415864051	Jan ullah Sawdagar Road (sonaichari)	2.44	0.85	0.85	0.00	0.00	0.00	1	2.00	0	0.00
415864052	Tula Toli Road.	3.00	1.30	0.00	1.30	0.00	0.00	3	14.00	0	0.00
415864053	Fakir Hat Road	2.10	1.65	0.00	1.20	0.45	0.00	1	1.82	0	0.00
415864054	Bholagiri Asram Road (M.A.)	3.60	0.80	0.00	0.00	0.80	0.00	2	2.00	0	0.00
415864057	South Edilpur Road	3.00	2.20	2.20	0.00	0.00	0.00	1	2.50	0	0.00
415864059	Shekpara Road (Link of Hazari road)	2.50	1.70	0.00	0.00	1.70	0.00	4	8.60	0	0.00
415864060	Dhan Gazi Road	3.00	1.90	1.90	0.00	0.00	0.00	1	2.40	0	0.00
415864061	Khandani para road (Bhatiary)	3.66	1.10	0.80	0.00	0.30	0.00	0	0.00	0	0.00
415864062	Dakhin Baroipara Road	3.00	0.80	0.80	0.00	0.00	0.00	2	5.50	0	0.00
415864063	Uttar Baroipara Road.	3.10	0.90	0.90	0.00	0.00	0.00	2	4.80	0	0.00
415864064	Dakhin Moulvipara	3.00	1.60	1.60	0.00	0.00	0.00	1	3.50	0	0.00
415864065	North Moulvipara Road (Wapada & Hospital middle)	3.00	1.65	1.65	0.00	0.00	0.00	2	5.70	0	0.00
415864066	Asraf Ali Road	2.44	1.20	1.20	0.00	0.00	0.00	1	2.00	0	0.00
415864067	Chowdhary Para Road (M.A.)	2.30	0.50	0.50	0.00	0.00	0.00	1	2.50	0	0.00
415864068	Majgram Road	3.00	0.90	0.90	0.00	0.00	0.00	1	3.50	0	0.00
415864069	Hasan Gomusta Road (M.A.)	2.60	1.80	1.80	0.00	0.00	0.00	2	8.00	0	0.00
415864070	North Edilpur Rd.(M.A.)	2.00	1.50	1.50	0.00	0.00	0.00	2	5.00	0	0.00
415864071	Shamsuddin Road (M.A.)	2.40	0.90	0.00	0.00	0.90	0.00	2	9.50	0	0.00
415864072	Ahmed Doctor Road (M.A.)	2.50	1.68	1.68	0.00	0.00	0.00	2	4.40	0	0.00
415864073	Dupar Road (M.A.)	3.00	0.80	0.80	0.00	0.00	0.00	2	4.50	0	0.00
415864074	Kadarkhil Road	3.00	1.20	0.00	0.00	1.20	0.00	2	5.50	0	0.00
415864075	Ponther Chilla Road-2	3.60	1.65	0.00	0.00	1.65	0.00	3	6.50	0	0.00
415864076	Farid Ahmed Road-1	3.00	1.60	1.60	0.00	0.00	0.00	1	2.50	0	0.00
415864078	Bahaddar Road	2.60	0.60	0.60	0.00	0.00	0.00	1	3.50	0	0.00
415864080	Khalak Chow. Road (At Nunachara Bridge)	3.00	0.80	0.30	0.00	0.50	0.00	2	5.00	0	0.00
415864082	Farid Ahmed Road-2	2.90	0.80	0.80	0.00	0.00	0.00	1	3.00	0	0.00

BASIC INFORMATION OF ROAD

DIVISION : CHITTAGONG

DISTRICT : CHITTAGONG

ROAD CODE	ROAD NAME	CREST WIDTH (m)	TOTAL LENGTH (Km)	SURFACE TYPE-WISE BREAK-UP (Km)				STRUCTURE		EXISTING GAP	
				EARTHEN	FLEXIBLE PAVEMENT (BC)	BRICK PAVEMENT (WBM/HBB/ BFS)	RIGID PAVEMENT (CC/RCC)	NUMBER	SPAN (m)	NUMBER	SPAN (m)
1	2	3	4	5	6	7	8	9	10	11	12
415864087	Hasnabad Dhalipara Road.	3.60	1.50	0.20	0.20	1.10	0.00	4	5.00	0	0.00
415864088	Mazid Mollah Road	3.00	1.80	0.80	0.40	0.60	0.00	2	3.72	0	0.00
415864091	M.H Haider Chowdhury Road	2.13	0.80	0.80	0.00	0.00	0.00	0	0.00	0	0.00
415864092	Mahmudabad Road .	4.20	3.79	2.99	0.80	0.00	0.00	5	6.00	0	0.00
415864093	Yousuf Ali Miazi Road.	4.20	2.00	0.00	2.00	0.00	0.00	0	0.00	0	0.00
415864094	Zinnat ali road.	3.66	1.50	0.88	0.62	0.00	0.00	0	0.00	0	0.00
415864095	Chamari Bhuiyan road .	4.00	1.50	1.10	0.40	0.00	0.00	4	6.70	0	0.00
415864097	Gafour Shah Mosque Road	3.65	2.60	1.50	0.75	0.35	0.00	1	7.00	0	0.00
415864098	Chand Sikdar Road	3.65	2.60	0.00	2.60	0.00	0.00	4	23.20	0	0.00
415864099	Madon chowdhury Road	2.50	0.65	0.55	0.00	0.10	0.00	2	2.40	0	0.00
415864100	New Patanga Road	7.00	1.10	0.00	0.00	1.10	0.00	2	3.60	0	0.00
415864101	Comunity Centre Road (Sonaichari)	3.50	0.50	0.00	0.00	0.50	0.00	0	0.00	0	0.00
415864102	Patar Para Road	3.66	2.25	0.35	1.30	0.60	0.00	4	7.20	0	0.00
415864103	Mojid Dighi Road	3.35	1.20	1.20	0.00	0.00	0.00	2	4.43	0	0.00
415864104	Mondir Road (Choto Kumira)	3.50	2.40	1.50	0.00	0.90	0.00	2	3.64	0	0.00
415864105	Boyerkhael Road (S.K.M.)	3.50	1.76	0.96	0.00	0.80	0.00	1	1.60	0	0.00
415864106	Amir Hossain Shah Road	3.50	4.80	4.10	0.00	0.70	0.00	5	10.88	0	0.00
415864107	Musa Colony Road (Barabakund)	3.50	1.50	1.00	0.00	0.50	0.00	2	3.40	0	0.00
415864108	Charal Kanti Road (Nadalia)	3.20	2.95	0.95	2.00	0.00	0.00	4	10.25	0	0.00
415864109	Dharmapur Road	3.15	2.85	2.00	0.00	0.85	0.00	2	4.00	0	0.00
415864110	Kabil Zamadar Road	3.00	3.45	2.75	0.00	0.70	0.00	2	10.00	0	0.00
415864111	Kumaria Road	3.35	3.50	3.20	0.00	0.30	0.00	4	5.72	0	0.00
415864112	Mojaffar House - Gaffar House	3.00	2.95	2.95	0.00	0.00	0.00	4	10.50	0	0.00
415864113	Wali Oporna Charara Road.	3.00	3.10	0.00	1.85	1.25	0.00	4	7.34	0	0.00
415864115	Sarat Chandra Road	3.90	1.63	0.50	0.50	0.63	0.00	2	5.50	0	0.00
415864116	Bhatiari Station Road	3.65	0.80	0.00	0.00	0.80	0.00	1	2.50	0	0.00
415864117	Chowdhury Para Road	2.73	1.20	0.80	0.00	0.40	0.00	1	2.00	0	0.00
415864118	Hada Gazi Road	2.40	1.10	0.40	0.70	0.00	0.00	3	2.40	0	0.00
415864119	Community Centre Road	4.00	0.50	0.40	0.00	0.10	0.00	0	0.00	0	0.00
415864120	Kala Gazi Road	4.10	1.80	1.80	0.00	0.00	0.00	2	4.90	0	0.00
415864121	Rabeya Banu chow. Road	4.00	0.95	0.95	0.00	0.00	0.00	3	22.79	0	0.00
415864122	Kurban Ali Chow. Road	2.90	1.12	0.82	0.00	0.30	0.00	2	2.81	0	0.00
415864123	Chaladar Para Road	3.60	1.10	1.10	0.00	0.00	0.00	2	3.20	0	0.00
415864124	Ram gobinda Road	3.90	1.20	0.32	0.88	0.00	0.00	3	5.30	0	0.00
415864125	T.B. Centre Road	3.05	1.80	1.20	0.60	0.00	0.00	0	0.00	0	0.00
415864126	Islamic University connecting road	3.66	2.50	2.40	0.00	0.10	0.00	0	0.00	0	0.00
415864127	Wireless Road	3.60	7.00	0.00	5.00	2.00	0.00	4	3.20	0	0.00
415864128	Nurul Islam Bhuiyan Road	3.10	4.44	2.64	1.80	0.00	0.00	1	3.20	0	0.00
415864129	Tarun Samittee Road	2.90	4.55	3.75	0.00	0.80	0.00	4	4.50	1	30.00
415864130	Jorantal Kazi road	3.66	1.90	0.40	1.50	0.00	0.00	3	2.70	0	0.00
415864131	Islamic University Road .	3.80	8.50	6.30	0.00	2.20	0.00	4	34.00	0	0.00
415864132	Kalusha Mazar road	3.60	1.10	0.30	0.30	0.50	0.00	0	0.00	0	0.00
415864133	Gola Baria Sea Road	3.60	4.73	0.33	4.40	0.00	0.00	13	29.80	0	0.00
415864134	Jafarnagar Road	2.00	0.95	0.95	0.00	0.00	0.00	1	1.22	0	0.00
415864135	Mirar Hat - Hamidullah Road	3.05	2.00	1.52	0.48	0.00	0.00	3	10.00	0	0.00

VILLAGE ROAD-A TOTAL: 114 Nos. Road

197.06 131.30 35.48 30.28 0.00 210 497.88 1 30.00

ROAD TYPE : VILLAGE ROAD-B

415865001	Sener Road	3.08	1.61	1.11	0.00	0.50	0.00	1	4.00	2	5.50
415865002	Khandem para Road	2.73	1.35	0.85	0.00	0.50	0.00	3	7.30	2	4.00
415865003	Dalipara Road	3.05	1.64	1.34	0.00	0.30	0.00	1	3.00	1	3.00
415865005	Nader Ali Road	2.94	0.80	0.80	0.00	0.00	0.00	0	0.00	1	4.00
415865006	Mosjidda Road	2.96	1.69	1.39	0.00	0.30	0.00	1	3.50	1	3.50
415865007	Hindupara Road	3.07	1.59	1.29	0.00	0.30	0.00	2	4.00	1	2.50
415865010	Kalibari Road.	3.35	1.55	1.25	0.00	0.30	0.00	1	4.00	1	4.00
415865012	Takurani Road	2.92	1.28	0.98	0.00	0.30	0.00	0	0.00	1	6.00

BASIC INFORMATION OF ROAD

DIVISION : CHITTAGONG

DISTRICT : CHITTAGONG

ROAD CODE	ROAD NAME	CREST WIDTH (m)	TOTAL LENGTH (Km)	SURFACE TYPE-WISE BREAK-UP (Km)				STRUCTURE		EXISTING GAP	
				EARTHEN	FLEXIBLE PAVEMENT (BC)	BRICK PAVEMENT (WBM/HBB/BFS)	RIGID PAVEMENT (CC/RCC)	NUMBER	SPAN (m)	NUMBER	SPAN (m)
1	2	3	4	5	6	7	8	9	10	11	12
415865013	Jaldas Para Road	2.94	1.23	0.83	0.00	0.40	0.00	1	3.00	1	4.50
415865015	Gulmohamed Shah Road	2.93	0.72	0.72	0.00	0.00	0.00	1	4.50	0	0.00
415865016	Bachua Co. Road	2.88	0.85	0.85	0.00	0.00	0.00	0	0.00	1	3.00
415865017	Mohammadpur Road	2.85	0.89	0.69	0.00	0.20	0.00	0	0.00	1	3.00
415865018	Delchan Mia Road	2.92	0.80	0.80	0.00	0.00	0.00	0	0.00	1	2.60
415865019	Courtpara Road-1	2.87	1.83	0.33	1.50	0.00	0.00	0	0.00	1	3.50
415865020	Courtpara Road-2	2.70	1.30	0.50	0.80	0.00	0.00	1	4.00	0	0.00
415865021	Rajapur Road	2.97	1.87	0.87	1.00	0.00	0.00	0	0.00	1	3.50
415865022	Jamal Kamal Road	2.75	1.59	1.59	0.00	0.00	0.00	1	5.00	0	0.00
415865024	Raja Ambia Road	3.17	1.59	1.19	0.40	0.00	0.00	2	3.50	1	3.00
415865025	Ali Chowdhury Road	3.10	1.55	1.55	0.00	0.00	0.00	1	2.50	1	3.00
415865026	Mahmudabad Road	3.15	3.79	3.39	0.00	0.40	0.00	2	12.00	2	6.00
415865027	Badugofta Road	3.06	2.52	2.22	0.00	0.30	0.00	1	3.00	2	6.50
415865029	Goiea Fakir Road	2.90	2.50	2.20	0.00	0.30	0.00	1	4.50	2	6.50
415865030	Nurul Islam Road.	1.81	1.41	1.06	0.00	0.35	0.00	1	3.50	1	5.00
415865031	Nita Gazi Road	1.52	0.80	0.80	0.00	0.00	0.00	0	0.00	1	2.00
415865032	Fasiul Alam Road	1.63	2.41	2.01	0.00	0.40	0.00	1	2.50	2	6.80
415865033	A. Gani Master Road	1.51	0.70	0.00	0.00	0.70	0.00	0	0.00	1	2.00
415865034	Fazu Nazu Road	1.89	1.21	1.21	0.00	0.00	0.00	1	3.00	1	3.00
415865035	Elias Bhuyan Road	2.05	0.80	0.50	0.00	0.30	0.00	0	0.00	1	4.00
415865036	Doajeepara road	3.66	0.65	0.65	0.00	0.00	0.00	0	0.00	0	0.00
415865037	B. Abdullah Road	2.00	0.46	0.46	0.00	0.00	0.00	0	0.00	1	3.00
415865038	Kabir Bhuyan Road	1.58	2.01	2.01	0.00	0.00	0.00	2	6.00	1	4.00
415865039	M. Tafazal Shah Road	1.52	1.61	1.26	0.00	0.35	0.00	1	3.00	2	7.50
415865040	Sardar Mosque Road	1.51	2.39	2.19	0.00	0.20	0.00	1	3.00	1	4.00
415865041	Taibullah Bhuyan Road	2.05	2.21	2.21	0.00	0.00	0.00	1	3.00	2	7.00
415865042	Badsha Fakir Road	1.71	1.09	1.09	0.00	0.00	0.00	1	3.00	1	1.00
415865043	Khirit Chandra Road	1.70	1.60	1.60	0.00	0.00	0.00	1	3.00	1	3.00
415865044	Siraj Bhuyan Road	2.10	1.01	1.01	0.00	0.00	0.00	2	3.50	0	0.00
415865045	Siraj Fakir Road	2.95	0.46	0.46	0.00	0.00	0.00	1	3.00	0	0.00
415865046	Chamaria Road	3.00	0.36	0.00	0.00	0.36	0.00	0	0.00	1	5.00
415865047	Ramkumar Shell Road	3.62	0.46	0.46	0.00	0.00	0.00	0	0.00	1	3.00
415865048	Mukim Afzal Road	3.64	1.20	0.50	0.70	0.00	0.00	5	6.00	0	0.00
415865049	Napita Chara Road	3.55	0.76	0.76	0.00	0.00	0.00	1	3.00	1	3.00
415865056	Jan Mia Road	3.48	1.61	1.31	0.00	0.30	0.00	1	3.00	1	3.00
415865057	Ramjan Ali road	2.80	0.80	0.80	0.00	0.00	0.00	0	0.00	0	0.00
415865058	Chandar para road	2.88	0.75	0.75	0.00	0.00	0.00	0	0.00	0	0.00
415865059	Lalbag road	2.80	0.90	0.90	0.00	0.00	0.00	0	0.00	0	0.00
415865060	Sagarkatha Dala road	2.80	0.90	0.90	0.00	0.00	0.00	0	0.00	0	0.00
415865061	A .M. Chowdhury road	2.80	1.00	1.00	0.00	0.00	0.00	0	0.00	0	0.00
415865062	Amanath Khan road	2.70	1.20	1.20	0.00	0.00	0.00	0	0.00	0	0.00
415865063	Firingidala road	3.05	1.25	1.25	0.00	0.00	0.00	0	0.00	0	0.00
415865064	Fuljan Bibi road	3.05	1.10	1.10	0.00	0.00	0.00	0	0.00	0	0.00
415865065	Sujaul Bibi road	2.80	1.10	1.10	0.00	0.00	0.00	0	0.00	0	0.00
415865066	Korban Ali Chowdhury road	3.05	1.15	1.15	0.00	0.00	0.00	0	0.00	0	0.00
415865067	Arban Ali Chowdhury road	3.05	0.80	0.80	0.00	0.00	0.00	0	0.00	0	0.00
415865068	Hashem road	2.80	1.20	1.20	0.00	0.00	0.00	0	0.00	0	0.00
415865069	Atahar Ali road	2.80	0.80	0.80	0.00	0.00	0.00	0	0.00	0	0.00
415865070	Imamnagar road	3.05	0.90	0.90	0.00	0.00	0.00	0	0.00	0	0.00
415865071	A. Jalil M. road	3.05	0.75	0.00	0.00	0.75	0.00	0	0.00	0	0.00
415865072	Napita Bari road	2.80	0.80	0.80	0.00	0.00	0.00	0	0.00	0	0.00
415865073	A.Wadud road	2.80	1.00	1.00	0.00	0.00	0.00	0	0.00	0	0.00
415865074	Ali Raja road	2.80	1.20	1.20	0.00	0.00	0.00	0	0.00	0	0.00
415865075	Karam Ali road	2.80	0.90	0.90	0.00	0.00	0.00	0	0.00	0	0.00
415865076	Nur Md. Gani Hazari road	2.80	1.35	1.35	0.00	0.00	0.00	0	0.00	0	0.00
415865077	Kazipara road	3.05	1.10	1.10	0.00	0.00	0.00	0	0.00	0	0.00
415865078	Jafar member road	2.80	1.22	1.22	0.00	0.00	0.00	0	0.00	0	0.00

BASIC INFORMATION OF ROAD

DIVISION : CHITTAGONG

DISTRICT : CHITTAGONG

ROAD CODE	ROAD NAME	CREST WIDTH (m)	TOTAL LENGTH (Km)	SURFACE TYPE-WISE BREAKE-UP (Km)				STRUCTURE		EXISTING GAP	
				EARTHEN	FLEXIBLE PAVEMENT (BC)	BRICK PAVEMENT (WBM/HBB/BFS)	RIGID PAVEMENT (CC/RCC)	NUMBER	SPAN (m)	NUMBER	SPAN (m)
1	2	3	4	5	6	7	8	9	10	11	12
415865079	Chamadar road	2.80	1.32	1.32	0.00	0.00	0.00	0	0.00	0	0.00
415865080	Farhadpur Road	2.80	1.51	1.21	0.00	0.30	0.00	4	16.30	0	0.00
415865081	Shaek Noor Road	2.78	0.41	0.41	0.00	0.00	0.00	2	9.00	0	0.00
415865082	Hasna Kadar Road	2.77	1.25	1.25	0.00	0.00	0.00	3	10.30	0	0.00
415865083	Hamid Ali Road	2.84	0.80	0.80	0.00	0.00	0.00	3	8.65	0	0.00
415865084	Kasem Ali Road	2.41	1.51	1.19	0.00	0.32	0.00	4	15.65	0	0.00
415865085	Kalamia Road	2.22	1.51	1.51	0.00	0.00	0.00	4	13.65	0	0.00
415865086	Madhya Kalabaria	2.41	1.61	1.11	0.00	0.50	0.00	5	13.95	0	0.00
415865087	Kalabaria	2.40	1.01	1.01	0.00	0.00	0.00	4	10.95	0	0.00
415865088	Tapaisa Road	2.41	1.61	1.61	0.00	0.00	0.00	4	11.20	0	0.00
415865089	Askar Ali Road	2.42	1.60	1.60	0.00	0.00	0.00	4	16.30	0	0.00
415865090	Abu Nagar Road	2.20	1.59	1.15	0.00	0.44	0.00	4	11.65	0	0.00
415865091	Adhar Gazi Road	2.02	2.31	1.88	0.00	0.43	0.00	5	17.65	0	0.00
415865092	Akilpur School Road	2.13	1.51	0.51	1.00	0.00	0.00	4	13.80	0	0.00
415865093	Tandol Road	2.05	1.41	0.91	0.00	0.50	0.00	5	17.95	0	0.00
415865094	Mogpukuria Road	2.12	3.61	3.11	0.00	0.50	0.00	7	23.65	0	0.00
415865095	Tari Pathor Road	2.10	2.31	2.31	0.00	0.00	0.00	5	19.45	0	0.00
415865096	Thakurani Road	2.08	1.52	1.02	0.00	0.50	0.00	5	19.80	0	0.00
415865097	Akil Bapari Road	2.12	1.51	0.81	0.00	0.70	0.00	5	19.15	0	0.00
415865098	Eidgha - Kortha Bazar	2.13	0.80	0.00	0.00	0.80	0.00	4	15.30	0	0.00
415865099	Baniar Dala Road	2.02	0.81	0.81	0.00	0.00	0.00	5	15.65	0	0.00
415865100	Chulla Fakir mosque road	2.80	1.00	1.00	0.00	0.00	0.00	0	0.00	0	0.00
415865101	Bazar para Road.	4.60	1.90	1.00	0.00	0.90	0.00	1	2.00	0	0.00
415865102	Shahaddi Road	4.50	0.60	0.60	0.00	0.00	0.00	2	3.10	0	0.00
415865103	Hamidullah Mukter Road.	3.30	4.10	3.60	0.00	0.50	0.00	2	3.20	0	0.00
415865104	Darbas Ali Road	3.60	2.10	1.70	0.00	0.40	0.00	4	11.75	0	0.00
415865105	Nasir Ahmed Chowdhary Road (Bhatari)	3.90	2.85	2.00	0.35	0.50	0.00	4	10.22	0	0.00
415865106	Lalbak Chowdhary Road	3.90	0.80	0.80	0.00	0.00	0.00	2	13.00	0	0.00
415865107	Amirkhan Chowdhary Road	3.90	0.80	0.80	0.00	0.00	0.00	2	5.00	0	0.00
415865108	Dr. Golam Rahman Road	4.00	0.80	0.80	0.00	0.00	0.00	2	4.00	0	0.00
415865109	Brindamar Dighi road	3.00	0.60	0.52	0.08	0.00	0.00	0	0.00	0	0.00
VILLAGE ROAD-B TOTAL: 96 Nos. Road			128.99	108.06	5.83	15.10	0.00	145	468.57	44	143.90
SITAKUNDA UPAZILA TOTAL: 241 Nos. Road			460.85	280.93	100.61	79.31	0.00	648	1743.09	45	173.90

ROAD MAP ANWARA UPAZILA CHITTAGONG DISTRICT

UPAZILA PATIYA

UPAZILA CHANDNAISH



LEGEND

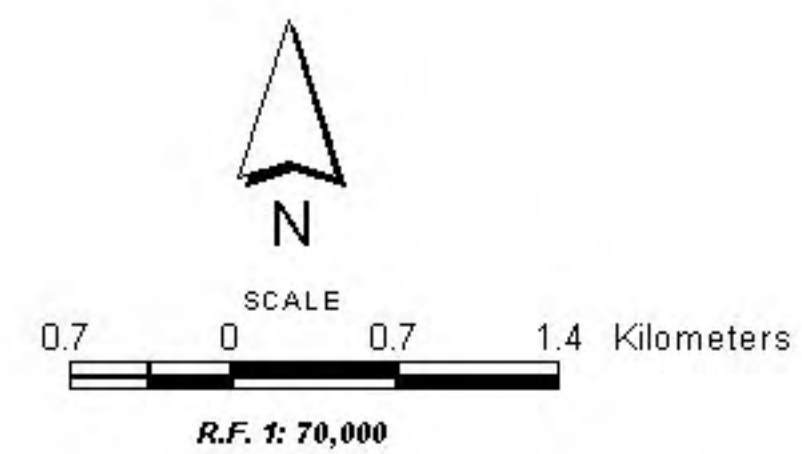
- Administrative Boundary**
- International Boundary
 - District Boundary
 - - - - - Upazila Boundary
 - · · · · Union Boundary
 - · · · · Municipal Boundary

- Administrative HQs**
- Upazila HQ
 - ▲ Union HQ

- Physical Infrastructures**
- NHW
 - RHW
 - ZILA_ROAD
 - UPAZILA_PUCCA
 - UPAZILA_KATCHA
 - UNION_PUCCA
 - UNION_KATCHA
 - VILLAGE_A_PUCCA
 - VILLAGE_A_KATCHA
 - VILLAGE_B_PUCCA
 - VILLAGE_B_KATCHA
 - Embankment
 - Road Cum Embankment

- Natural Features**
- Wide River
 - Water Bodies

- Socio-Economic Infrastructures**
- Growth Centre
 - ▲ Small Bazar
 - Police Station
 - Upazila Health Complex
 - Family welfare Centre
 - Post Office
 - College
 - High School
 - Primary School
 - Madrasa



Compiled from : LGED Upazila Base Maps 1994-95, Landsat TM 1998,
GPS Survey 1999 and Field Checking in May 2001
Projection : Lambert's Conformal Conic
PREPARED BY : GIS UNIT
LOCAL GOVERNMENT ENGINEERING DEPARTMENT

BASIC INFORMATION OF ROAD

DIVISION : CHITTAGONG

DISTRICT : CHITTAGONG

ROAD CODE	ROAD NAME	CREST WIDTH (m)	TOTAL LENGTH (Km)	SURFACE TYPE-WISE BREAK-UP (Km)				STRUCTURE		EXISTING GAP	
				EARTHEN	FLEXIBLE PAVEMENT (BC)	BRICK PAVEMENT (WBM/HBB/BFS)	RIGID PAVEMENT (CC/RCC)	NUMBER	SPAN (m)	NUMBER	SPAN (m)
1	2	3	4	5	6	7	8	9	10	11	12

UPAZILA : ANWARA

ROAD TYPE : UPAZILA ROAD

415042001	Surat bibi Masjid R&H-Rustam hat Road	5.10	4.90	0.00	3.80	0.00	1.10	14	31.33	3	6.00
415042002	Lalanogar hat-Kaliganj bazar R&H Road.	2.20	2.50	2.50	0.00	0.00	0.00	2	2.70	2	3.50
415042003	Anwara - Bhudpura hat (Ichamati Nayeя Rastta) Road	3.90	2.80	2.30	0.23	0.27	0.00	16	60.26	1	10.00
415042004	B S Chowdhury Road(K. B. Sattarhat-Tekota bazar R&H)	3.65	5.30	1.00	2.22	2.08	0.00	9	12.70	6	12.00
415042005	Khaikhaine-Chamuduria - Hazrat Sha Ali Reza Rd.(Morali G hat, Chamoduria , Barkal connecting Rd) (UZR #137)	3.50	14.50	6.55	1.60	6.35	0.00	27	85.23	9	42.50
415042006	Abdul Karim Road.(UZR #83)	4.90	8.50	3.87	3.50	1.13	0.00	15	34.75	2	5.00
415042007	Hazrat Mohsin Awolia-Gahira-Fakirhat-Dhalghat(UZR #135)	4.60	14.30	4.40	0.00	9.90	0.00	15	54.60	0	0.00
415042008	Tailardeep Sarkar Hat (Yar Ali Khan Rd) Road(UZR #139)	4.86	2.20	0.05	1.65	0.50	0.00	4	18.60	0	0.00
415042009	Tojmul Ali D.C.Road (UZR #139)	4.86	4.50	2.05	1.70	0.75	0.00	4	38.60	2	4.00
UPAZILA ROAD TOTAL: 9 Nos. Road			59.50	22.72	14.70	20.97	1.10	106	338.77	25	83.00

ROAD TYPE : UNION ROAD

415043001	Abdul Majid Chowdhury Road. (Pirkhain Road.)	3.05	3.40	0.00	0.00	3.40	0.00	4	9.00	0	0.00
415043002	Battali UP Office-Anwar Ali Sikderhat Road (Bariya Rd)	3.50	3.40	2.10	0.00	1.30	0.00	7	51.20	0	0.00
415043003	Boktier Road(Fakirnerhat-Bairag UP Office).	4.60	2.50	2.50	0.00	0.00	0.00	1	10.00	1	15.00
415043004	Anwar Ali Sikderhat Road-Raipur UP Office(Dhalar Mar Masjid Road)	3.60	2.20	2.20	0.00	0.00	0.00	4	5.40	0	0.00
415043005	Upazila Health complex-Peskar hat via Chatari UP Office(Chandpur D.C.Road).	4.30	5.50	5.38	0.12	0.00	0.00	1	12.00	1	35.00
415043010	Rustom hat-Kanu mazir bazar via Burumchara UP Office(Hazari hat Road)	3.30	6.20	1.65	1.65	2.90	0.00	11	24.66	2	7.00
415043011	Anwara R&H-Barakhain UP Office (S J Nizam Road) Road	3.30	4.00	3.50	0.00	0.50	0.00	4	6.00	3	11.00
415043016	Barasat UP Office -Parkibazar Road (Amir Hossain Dobashi road)	2.44	3.00	1.30	0.00	1.70	0.00	6	8.20	0	0.00
415043019	Raypur UP Office-Dhobashi bazar (Subader Abdul Motaleb Rd.)	2.44	2.10	0.50	0.00	1.60	0.00	4	5.52	0	0.00
415043020	Haildhar UP Office-Hazirhat (Hasan Ali Munshi Rd)	3.40	4.00	1.55	2.45	0.00	0.00	6	15.34	1	2.00
415043022	Anwara-Sattarhat Rd	2.80	3.00	2.00	0.00	1.00	0.00	6	41.00	3	16.00
415043023	Anwara-Dhanpurahat Rd (Hazi Abdul Jalil Rd)	3.20	2.40	0.88	0.00	1.52	0.00	4	31.70	4	10.00
415043028	Kantirhat-Barasat UP Office Road(Boktier Road)	4.60	2.80	0.00	0.90	1.90	0.00	2	3.80	0	0.00
UNION ROAD TOTAL: 13 Nos. Road			44.50	23.56	5.12	15.82	0.00	60	223.82	15	96.00

ROAD TYPE : VILLAGE ROAD-A

415044001	Moina Gazi road	1.80	2.00	0.70	0.00	1.30	0.00	2	4.10	0	0.00
415044002	Burumchara Chader para road	2.20	2.50	2.50	0.00	0.00	0.00	0	0.00	2	7.50
415044003	Koikhaing Circular road	2.40	3.00	3.00	0.00	0.00	0.00	5	39.62	7	24.00
415044004	Gobadia Chaltatali road	3.21	3.00	3.00	0.00	0.00	0.00	0	0.00	4	15.00
415044005	Ali Ahmad Deotal Patnikota road	2.60	2.00	2.00	0.00	0.00	0.00	2	5.82	3	11.50
415044006	Chunnapara road	1.95	2.00	2.00	0.00	0.00	0.00	0	0.00	0	0.00
415044007	Shingera H.School road	2.30	3.00	3.00	0.00	0.00	0.00	0	0.00	2	39.00
415044008	Rajshila road	2.15	3.00	3.00	0.00	0.00	0.00	1	2.00	2	7.00
415044009	Barkal PAB road.	3.00	2.00	0.00	0.00	2.00	0.00	3	5.70	0	0.00
415044010	Boktiarpara hazra nur hazra Hospital road.(Borir Zahal)	3.30	1.95	1.15	0.00	0.80	0.00	2	2.44	0	0.00
415044011	Merin Acamadmi Road-01	3.66	2.50	0.30	2.20	0.00	0.00	0	0.00	0	0.00
415044012	Jan Ali Chowdhury Rd	3.00	2.40	1.94	0.00	0.46	0.00	4	10.26	2	7.00
415044013	Engineer Noor Hossain rd(Parki Sea beach road)	5.50	16.00	14.80	1.20	0.00	0.00	5	26.00	0	0.00
415044015	R.B.Khirochandra Road.	4.65	6.90	4.80	2.10	0.00	0.00	4	12.20	0	0.00

BASIC INFORMATION OF ROAD

DIVISION : CHITTAGONG

DISTRICT : CHITTAGONG

ROAD CODE	ROAD NAME	CREST WIDTH (m)	TOTAL LENGTH (Km)	SURFACE TYPE-WISE BREAK-UP (Km)				STRUCTURE		EXISTING GAP	
				EARTHEN	FLEXIBLE PAVEMENT (BC)	BRICK PAVEMENT (WBM/HBB/BFS)	RIGID PAVEMENT (CC/RCC)	NUMBER	SPAN (m)	NUMBER	SPAN (m)
1	2	3	4	5	6	7	8	9	10	11	12
415044016	Basiruzzaman Rd	2.40	1.20	0.00	0.00	1.20	0.00	3	4.00	0	0.00
415044017	Hajee Badsha Meanha Road.	3.10	1.60	1.60	0.00	0.00	0.00	0	0.00	2	5.50
415044018	Hajee noor Islam Road.	2.85	1.50	1.50	0.00	0.00	0.00	0	0.00	0	0.00
415044019	Moulana sharaf uddin Rd.	3.70	3.20	3.20	0.00	0.00	0.00	1	1.50	1	2.00
415044020	Chand Miega Chy. Rd.	3.62	4.80	4.80	0.00	0.00	0.00	0	0.00	4	9.00
415044021	Shantir Hat connecting Rd.	3.50	0.50	0.50	0.00	0.00	0.00	0	0.00	0	0.00
415044022	Abdul Bari chy. Rd.	3.45	2.00	2.00	0.00	0.00	0.00	0	0.00	0	0.00
415044023	Mize Para & Mazir Ghat jame masjid road.	3.75	2.00	2.00	0.00	0.00	0.00	0	0.00	2	6.50
415044024	Afi uddin Rd.	3.40	2.50	2.50	0.00	0.00	0.00	0	0.00	2	7.50
415044025	Nur Subbhan Rd.	3.20	1.80	1.80	0.00	0.00	0.00	0	0.00	0	0.00
415044026	Hazi Khair Ahammed Rd.	3.50	2.20	2.20	0.00	0.00	0.00	0	0.00	2	5.50
415044027	Lal Mohoti Rd.	3.60	2.50	2.50	0.00	0.00	0.00	0	0.00	2	5.00
415044028	Keyagar Chaturi Rd.	3.70	4.00	4.00	0.00	0.00	0.00	0	0.00	2	7.00
415044029	Keyagar Kainpura Rd	3.80	4.00	4.00	0.00	0.00	0.00	0	0.00	3	8.50
415044030	Domoria Maddarsa Rd.	3.20	1.50	1.50	0.00	0.00	0.00	0	0.00	0	0.00
415044031	Shadat Khan Rd.	3.50	4.00	4.00	0.00	0.00	0.00	0	0.00	0	0.00
415044032	Keyagar Bakkine Rd.	3.80	2.50	2.50	0.00	0.00	0.00	0	0.00	3	9.50
415044033	Bilpur Ishakali Rd.	3.60	3.10	3.10	0.00	0.00	0.00	0	0.00	3	8.00
415044034	Sarddar Para Rd.	3.30	3.00	3.00	0.00	0.00	0.00	0	0.00	2	5.00
415044036	Kantir Hat Rd.	3.65	1.50	1.50	0.00	0.00	0.00	0	0.00	1	1.50
415044037	Bairag gouapancak Rd.	3.70	1.60	1.60	0.00	0.00	0.00	0	0.00	1	3.50
415044038	Badal Pura Village Rd.	3.50	1.45	1.45	0.00	0.00	0.00	0	0.00	2	4.50
415044041	Barashat Gobadia Connecting Rd.	4.20	1.20	1.20	0.00	0.00	0.00	0	0.00	1	4.00
415044042	Shouth Tailer Deep Rd.	4.20	3.00	3.00	0.00	0.00	0.00	0	0.00	2	6.00
415044043	Shouth Sholkata S.J.Nijam high school road.	3.60	2.00	2.00	0.00	0.00	0.00	0	0.00	0	0.00
415044044	Moulana Barkat ulla Rd.	3.70	2.20	2.20	0.00	0.00	0.00	0	0.00	2	4.00
415044045	MoJahar Dobashi Rd.	3.80	3.10	3.10	0.00	0.00	0.00	0	0.00	2	6.00
415044046	Guzara Tishori Rd.	4.20	3.20	3.20	0.00	0.00	0.00	0	0.00	3	8.80
415044047	Chapatali Chira Battali Rd.	3.65	3.00	3.00	0.00	0.00	0.00	0	0.00	0	0.00
415044048	Mohashen Awlia Collage Rd.	3.70	2.00	2.00	0.00	0.00	0.00	0	0.00	0	0.00
415044049	Shamad Sha Rd.	4.20	3.10	3.10	0.00	0.00	0.00	0	0.00	2	6.00
415044050	Kazir Jahal Rd	4.20	2.00	2.00	0.00	0.00	0.00	1	1.80	1	2.00
415044051	Chunna Para Madrassa Rd.	4.26	2.10	2.10	0.00	0.00	0.00	0	0.00	0	0.00
415044052	Old BaKtair Rd.	3.80	3.00	3.00	0.00	0.00	0.00	0	0.00	0	0.00
415044053	Saranga Beribandh cum Rd.	3.60	4.20	4.20	0.00	0.00	0.00	0	0.00	0	0.00
415044054	Dr. Ahmed Kabir Road	3.50	1.10	1.10	0.00	0.00	0.00	2	4.50	0	0.00
415044055	Sharif Mollah Road	2.90	4.27	4.27	0.00	0.00	0.00	4	5.19	1	1.22
415044056	Chatury circular Road	3.20	3.00	2.10	0.70	0.20	0.00	4	4.20	2	7.00
415044057	Kalagazi Road	3.00	5.48	4.50	0.00	0.98	0.00	6	75.82	7	54.72
415044058	Khaskama Anwara collage Connecting Rd.	3.65	2.50	2.50	0.00	0.00	0.00	6	25.00	2	5.00
415044059	Billpur Rd	3.20	3.90	3.90	0.00	0.00	0.00	4	13.14	0	0.00
VILLAGE ROAD-A TOTAL: 55 Nos. Road			159.05	145.91	6.20	6.94	0.00	59	243.29	79	304.24

ROAD TYPE : VILLAGE ROAD-B

415045001	Ayer Mongal Road	2.90	2.20	2.00	0.00	0.20	0.00	3	14.00	1	3.00
415045002	Eakub Ali Chy Road.	3.20	1.00	1.00	0.00	0.00	0.00	0	0.00	1	15.00
415045003	Prankrishna Road.	2.80	0.80	0.80	0.00	0.00	0.00	2	1.80	0	0.00
415045004	Karnafully Cotton Mill Rd	3.80	2.20	0.43	1.20	0.57	0.00	5	5.47	0	0.00
415045005	Chapatali Rd	3.00	2.00	2.00	0.00	0.00	0.00	2	2.44	0	0.00
415045006	Amjad Ali Rd	2.90	2.10	2.10	0.00	0.00	0.00	1	1.22	0	0.00
415045007	Wahed Talukdar Road.(Hajee Ashraf Ali Road.)	3.60	1.50	0.60	0.00	0.90	0.00	2	2.20	0	0.00
415045008	South Paruapara Cyclone Center Rd	4.80	1.45	0.00	0.00	1.45	0.00	1	2.50	0	0.00
415045009	Anwarakhaikhine Dumuria - Rudura Rd	3.20	2.00	1.00	0.00	1.00	0.00	2	2.44	4	69.00
415045010	Rangadia Gouapanchak Rd	2.80	3.04	3.04	0.00	0.00	0.00	9	30.28	1	0.60
415045011	Bairag Model Rd	3.60	1.64	1.64	0.00	0.00	0.00	4	4.12	2	4.00
415045012	Bairag Belchura Rd	3.04	3.55	3.55	0.00	0.00	0.00	8	9.61	2	2.44

BASIC INFORMATION OF ROAD

DIVISION : CHITTAGONG

DISTRICT : CHITTAGONG

ROAD CODE	ROAD NAME	CREST WIDTH (m)	TOTAL LENGTH (Km)	SURFACE TYPE-WISE BREAK-UP (Km)				STRUCTURE		EXISTING GAP	
				EARTHEN	FLEXIBLE PAVEMENT (BC)	BRICK PAVEMENT (WBM/HBB/ BFS)	RIGID PAVEMENT (CC/RCC)	NUMBER	SPAN (m)	NUMBER	SPAN (m)
1	2	3	4	5	6	7	8	9	10	11	12
415045013	Maddya Gohira Cyclone center Rd	3.22	1.90	1.90	0.00	0.00	0.00	1	5.00	0	0.00
415045014	Abdul bari Chy Rd	3.64	2.50	1.30	0.00	1.20	0.00	1	9.15	0	0.00
415045015	Abdul Aziz DC Rd	2.90	2.50	1.40	1.10	0.00	0.00	6	11.25	0	0.00
415045016	Kunir Bill Rd	4.20	4.00	3.23	0.00	0.77	0.00	0	0.00	0	0.00
415045017	Guzara - Tesury Rd	3.90	2.28	2.28	0.00	0.00	0.00	3	5.74	0	0.00
415045018	Raja Sarder Rd	3.66	1.36	1.36	0.00	0.00	0.00	0	0.00	0	0.00
415045019	Anwara College Rd	3.20	1.52	1.22	0.00	0.30	0.00	1	8.70	0	0.00
415045020	Singhara Keyeagar Road.	2.80	2.10	0.60	0.00	1.50	0.00	1	1.22	0	0.00
415045021	Beelpur Chuanapara Rd	3.22	1.10	0.80	0.00	0.30	0.00	1	1.68	0	0.00
415045022	Sikderhat Rd	3.20	0.74	0.74	0.00	0.00	0.00	0	0.00	0	0.00
415045023	Kabir Ahmed Khan Rd	3.20	1.00	1.00	0.00	0.00	0.00	0	0.00	0	0.00
415045024	Samadia Rd	3.33	3.00	2.60	0.00	0.40	0.00	2	2.40	1	3.00
415045025	Kainpura Bakkhine Road.	3.00	3.50	3.50	0.00	0.00	0.00	0	0.00	3	59.00
415045027	Faiz Ahamed Ggy Road	3.30	4.65	4.25	0.00	0.40	0.00	0	0.00	0	0.00
415045028	Seleh Ahamed Road	3.20	2.00	1.20	0.00	0.80	0.00	0	0.00	0	0.00
415045029	Bariya Connecting Road (West)	3.25	2.50	2.50	0.00	0.00	0.00	1	1.20	3	11.00
415045030	Ram Krihna Road	3.10	2.00	0.00	0.00	2.00	0.00	0	0.00	0	0.00
415045031	MV Tomijur Rahaman Road	1.80	2.50	2.50	0.00	0.00	0.00	0	0.00	0	0.00
415045032	Goni Shah Road	3.05	1.50	0.90	0.00	0.60	0.00	0	0.00	0	0.00
415045033	Late Hazi Mohammed Miega Road	3.10	5.00	5.00	0.00	0.00	0.00	0	0.00	4	13.00
415045034	Bolia Eidgha Road	2.90	2.00	2.00	0.00	0.00	0.00	0	0.00	2	7.00
415045035	Jakir para Road	4.65	3.00	3.00	0.00	0.00	0.00	0	0.00	0	0.00
415045036	Bolia Madrassa Road	3.00	1.50	1.50	0.00	0.00	0.00	0	0.00	2	10.00
415045037	Boalia cycloneshelter Road	3.10	1.50	1.50	0.00	0.00	0.00	0	0.00	2	8.00
415045038	Hatikne Jama Masjid Road	2.70	1.50	1.50	0.00	0.00	0.00	0	0.00	0	0.00
415045039	Bairag Pilot Road	3.20	3.55	3.10	0.00	0.45	0.00	8	12.40	0	0.00
415045040	Marin Academy Road Part -02	3.10	3.00	3.00	0.00	0.00	0.00	0	0.00	0	0.00
415045041	Baro Aowlia Road	4.20	2.20	1.20	0.00	1.00	0.00	0	0.00	0	0.00
415045042	Raddar Station Road	4.20	1.30	1.30	0.00	0.00	0.00	0	0.00	0	0.00
415045043	Bingrull Mohammde Ali Delier Rd	2.20	1.00	1.00	0.00	0.00	0.00	2	4.00	1	2.00
415045044	East kainnara Rd	2.20	1.30	1.30	0.00	0.00	0.00	0	0.00	0	0.00
415045045	Khilpara Balchura Rd	2.25	1.50	1.50	0.00	0.00	0.00	0	0.00	1	4.00
415045046	Jadhur Rd	3.20	1.50	1.50	0.00	0.00	0.00	2	2.40	1	3.00
415045047	Telipara Rd	2.80	0.50	0.50	0.00	0.00	0.00	0	0.00	1	3.00
415045048	Khaikine Rudura Rd	3.60	2.50	2.50	0.00	0.00	0.00	0	0.00	3	36.00
415045049	Shilalia Rd	2.44	2.10	1.70	0.00	0.40	0.00	2	7.00	0	0.00
415045050	Bozlor Rahaman Rd	4.50	1.30	1.30	0.00	0.00	0.00	1	1.80	1	35.00
415045051	Dattar hat Rd	4.26	1.70	1.70	0.00	0.00	0.00	1	10.00	0	0.00
415045052	Datter hat shilalia Road.	2.86	2.75	2.75	0.00	0.00	0.00	0	0.00	2	3.50
415045053	Lalanagar Bazar Tanger pole Road.	2.50	2.00	2.00	0.00	0.00	0.00	0	0.00	2	3.50
415045054	Kaikhain Nayarasta kodala bridge to Kaliganja Road.	3.20	3.00	3.00	0.00	0.00	0.00	0	0.00	3	9.50
415045055	Kaikhain Chamuduria Connecting Road.	3.20	1.50	1.50	0.00	0.00	0.00	0	0.00	0	0.00
415045056	Mahata Dutter Hat Road.	4.20	1.80	1.80	0.00	0.00	0.00	0	0.00	0	0.00
415045058	Hazi Najir Ahammed Rd.	2.50	1.00	1.00	0.00	0.00	0.00	0	0.00	0	0.00
415045059	Nurani Maddrasa Rd.	2.20	2.40	2.40	0.00	0.00	0.00	0	0.00	1	2.00
415045060	Ali Ahammed Rd.	3.10	1.60	1.60	0.00	0.00	0.00	0	0.00	0	0.00
415045061	Najir Ahammed Chowkidar Rd.	3.20	1.50	1.50	0.00	0.00	0.00	0	0.00	1	1.50
415045062	Moulana Mosharaf Ali Rd.	2.85	1.20	1.20	0.00	0.00	0.00	0	0.00	0	0.00
415045063	Moulana Imam Sharif Rd.	3.20	0.60	0.60	0.00	0.00	0.00	0	0.00	0	0.00
415045064	Karitas School Rd.	3.25	1.10	1.10	0.00	0.00	0.00	0	0.00	0	0.00
415045065	Imam Sharif Rd.	3.80	2.10	2.10	0.00	0.00	0.00	0	0.00	2	2.50
415045066	Rohinga para Jama Masjid Rd.	3.20	1.00	1.00	0.00	0.00	0.00	0	0.00	0	0.00
415045067	Rowshan Mazi Mosjid Rd.	3.30	1.50	1.50	0.00	0.00	0.00	0	0.00	0	0.00
415045068	Abu Saleha Rd	3.20	1.00	1.00	0.00	0.00	0.00	0	0.00	0	0.00
415045069	Late Hefazur Rahaman Rd	3.15	1.00	1.00	0.00	0.00	0.00	0	0.00	0	0.00
415045070	Hazi Obaidur Rahaman Rd.	3.20	2.00	2.00	0.00	0.00	0.00	0	0.00	2	2.50
415045071	Goni Miega Chy. Rd.	3.30	1.10	1.10	0.00	0.00	0.00	0	0.00	0	0.00

BASIC INFORMATION OF ROAD

DIVISION : CHITTAGONG

DISTRICT : CHITTAGONG

ROAD CODE	ROAD NAME	CREST WIDTH (m)	TOTAL LENGTH (Km)	SURFACE TYPE-WISE BREAK-UP (Km)				STRUCTURE		EXISTING GAP	
				EARTHEN	FLEXIBLE PAVEMENT (BC)	BRICK PAVEMENT (WBM/HBB/ BFS)	RIGID PAVEMENT (CC/RCC)	NUMBER	SPAN (m)	NUMBER	SPAN (m)
1	2	3	4	5	6	7	8	9	10	11	12
415045072	Noldia Rd.	3.40	1.50	1.50	0.00	0.00	0.00	0	0.00	2	2.50
415045073	Hossan Ali sikdar Rd.	3.60	1.50	1.50	0.00	0.00	0.00	0	0.00	0	0.00
415045074	Uzir Ali (Ra) Rd.	3.45	1.60	1.60	0.00	0.00	0.00	0	0.00	1	1.50
415045075	Rudura Keyagar Rd.	2.95	2.50	2.50	0.00	0.00	0.00	0	0.00	0	0.00
415045076	Moulana Yusuf Sha Rd.	3.20	3.00	3.00	0.00	0.00	0.00	0	0.00	3	4.50
415045077	Boulgoan Rd.	4.26	1.50	1.50	0.00	0.00	0.00	1	12.00	0	0.00
415045078	Bilpur Hospital Rd.	4.20	3.00	3.00	0.00	0.00	0.00	0	0.00	2	2.50
415045079	Kalibari Rd.	3.75	2.00	2.00	0.00	0.00	0.00	0	0.00	0	0.00
415045080	Kafco Rd. (oil Point)	4.70	2.20	2.20	0.00	0.00	0.00	0	0.00	0	0.00
415045081	Shamsan Rd.	3.60	1.70	1.70	0.00	0.00	0.00	0	0.00	0	0.00
415045082	Goua Panckak High School Rd.	3.80	1.60	1.60	0.00	0.00	0.00	0	0.00	0	0.00
415045083	Kulal Para Rd.	3.90	1.45	1.45	0.00	0.00	0.00	0	0.00	0	0.00
415045084	Afazulla Mazi Rd.	4.20	1.20	1.20	0.00	0.00	0.00	0	0.00	0	0.00
415045085	Hazarat Ala uddin Sha Mazar Rd.	3.90	1.20	1.20	0.00	0.00	0.00	0	0.00	0	0.00
415045086	Bairag Kabarstan Rd.	4.10	1.45	1.45	0.00	0.00	0.00	0	0.00	0	0.00
415045087	Sha Anal Rd.	3.20	1.10	1.10	0.00	0.00	0.00	0	0.00	1	2.50
415045088	Abdus Sammad Mazi Rd.	3.45	1.50	1.50	0.00	0.00	0.00	0	0.00	2	6.00
415045089	Hazi Sayed Ahammed Chy. Rd.	3.80	1.50	1.50	0.00	0.00	0.00	0	0.00	2	6.00
415045090	Late Abdul Majid Rd.	3.70	1.60	1.60	0.00	0.00	0.00	0	0.00	1	2.00
415045091	Doctor Sujit Datta rd.	3.90	2.20	2.20	0.00	0.00	0.00	0	0.00	0	0.00
415045092	Bishesor Gupta Rd.	4.20	2.30	2.30	0.00	0.00	0.00	0	0.00	0	0.00
415045093	Shouth Barakine A.K Nijam Rd.	3.30	1.70	1.70	0.00	0.00	0.00	0	0.00	1	1.50
415045094	Middel Barakine Shiva Mandir Rd.	3.50	2.10	2.10	0.00	0.00	0.00	0	0.00	1	2.00
415045095	Late Karim Munshi Rd.	3.70	1.60	1.60	0.00	0.00	0.00	0	0.00	0	0.00
415045096	Shahapara Rd.	3.70	2.60	2.60	0.00	0.00	0.00	0	0.00	2	3.50
415045097	North Haildar Rd.	3.90	3.50	3.50	0.00	0.00	0.00	0	0.00	3	4.50
415045098	Mohammed Amin Rd.	4.10	2.50	2.50	0.00	0.00	0.00	0	0.00	0	0.00
415045099	North Haildar Hindu Para Rd.	3.70	2.20	2.20	0.00	0.00	0.00	0	0.00	2	2.50
415045100	East Boriya Anwar Ali Sikder Hat Rd.	3.60	2.20	2.20	0.00	0.00	0.00	0	0.00	0	0.00
415045101	Battali Wapder Para Majer Para Rd.	3.65	1.60	1.60	0.00	0.00	0.00	0	0.00	0	0.00
415045102	Ayear Mongal Rd.(A)	3.30	1.50	1.50	0.00	0.00	0.00	0	0.00	0	0.00
415045103	Ayear Mongal Rd.(B)	3.20	1.10	1.10	0.00	0.00	0.00	0	0.00	0	0.00
415045104	WesrBoriya Chairman Rd.	3.60	1.50	1.50	0.00	0.00	0.00	0	0.00	1	1.50
415045105	Gundip Sadaque Ali Talukdar Rd.	3.70	1.60	1.60	0.00	0.00	0.00	0	0.00	0	0.00
415045106	Tulatali Member Rd.	3.80	1.90	1.90	0.00	0.00	0.00	0	0.00	0	0.00
415045107	Majer Jahal Rd.	3.60	1.95	1.95	0.00	0.00	0.00	0	0.00	0	0.00
415045108	Gucha Gram Rd.	3.90	1.40	1.40	0.00	0.00	0.00	0	0.00	0	0.00
415045109	West Boriya Bhola Sha Rd.	3.45	1.55	1.55	0.00	0.00	0.00	0	0.00	1	1.50
415045110	Shiraj Chairman Rd.	3.80	2.15	2.15	0.00	0.00	0.00	0	0.00	2	2.50
415045111	Thakur Chand Rd.	3.60	1.10	1.10	0.00	0.00	0.00	0	0.00	0	0.00
415045112	Foshi Talukdar Rd.	3.80	1.40	1.40	0.00	0.00	0.00	0	0.00	2	3.50
415045113	Community Clinic connecting Rd.	3.20	1.10	1.10	0.00	0.00	0.00	0	0.00	0	0.00
415045114	Moulana Ahammed Hassan Rd.	3.60	1.48	1.48	0.00	0.00	0.00	0	0.00	0	0.00
415045115	Boshir Talukdar Rd.	3.70	0.90	0.90	0.00	0.00	0.00	0	0.00	0	0.00
415045116	Rafique Bohadder Rd.	3.80	1.40	1.40	0.00	0.00	0.00	0	0.00	0	0.00
415045117	Jahed Talukdar Rd.	3.30	1.60	1.60	0.00	0.00	0.00	0	0.00	0	0.00
415045118	Poliar Jahal Rd.	3.50	1.55	1.55	0.00	0.00	0.00	0	0.00	0	0.00
415045119	Naju Miega Dobashi Rd.	3.80	2.10	2.10	0.00	0.00	0.00	0	0.00	2	3.50
415045120	Nayajat Rd.	3.60	1.45	1.45	0.00	0.00	0.00	0	0.00	1	1.50
415045121	Hazi Mokbul Ahammed Rd.	2.80	1.10	1.10	0.00	0.00	0.00	0	0.00	0	0.00
415045122	RamKrishna Ashram Road.	3.70	3.20	3.20	0.00	0.00	0.00	0	0.00	1	2.00
415045123	Neamat Ali Road.	3.55	2.80	2.80	0.00	0.00	0.00	0	0.00	1	2.00
415045124	Barawolia Road.	3.80	2.10	2.10	0.00	0.00	0.00	0	0.00	0	0.00
415045125	Vice Chairman Road.	4.20	1.40	1.40	0.00	0.00	0.00	0	0.00	1	1.50
415045126	Hemendra Wadder Rd.	3.70	2.50	2.50	0.00	0.00	0.00	0	0.00	0	0.00

BASIC INFORMATION OF ROAD

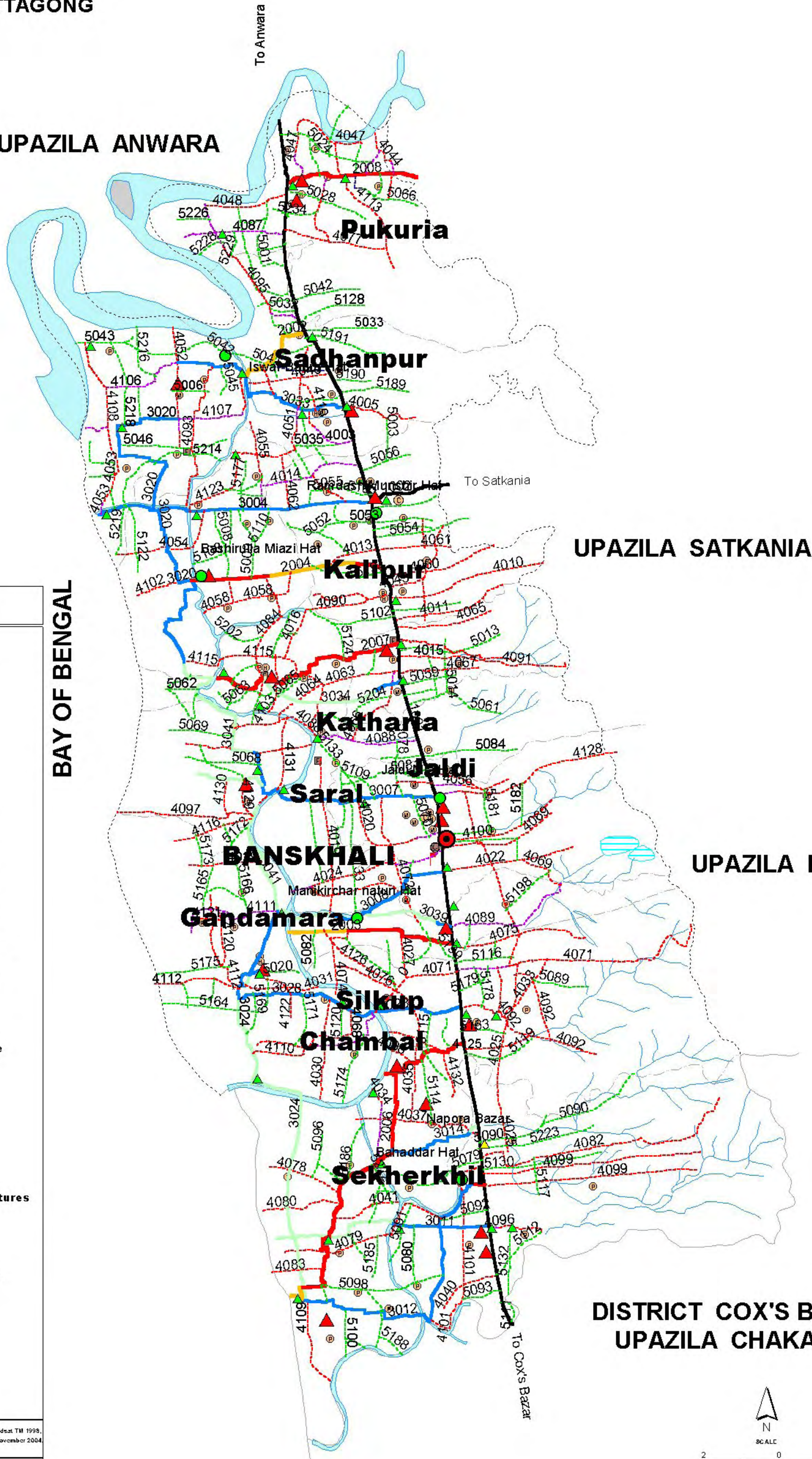
DIVISION : CHITTAGONG

DISTRICT : CHITTAGONG

ROAD CODE	ROAD NAME	CREST WIDTH (m)	TOTAL LENGTH (Km)	SURFACE TYPE-WISE BREAKE-UP (Km)				STRUCTURE		EXISTING GAP	
				EARTHEN	FLEXIBLE PAVEMENT (BC)	BRICK PAVEMENT (WBM/HBB/BFS)	RIGID PAVEMENT (CC/RCC)	NUMBER	SPAN (m)	NUMBER	SPAN (m)
1	2	3	4	5	6	7	8	9	10	11	12
VILLAGE ROAD-B TOTAL: 124 Nos. Road			233.66	217.12	2.30	14.24	0.00	73	172.02	84	374.04
ANWARA UPAZILA TOTAL: 201 Nos. Road			496.71	409.31	28.32	57.98	1.10	298	977.90	203	857.28

**ROAD MAP
UPAZILA BANSHKHALI
DISTRICT CHITTAGONG**

UPAZILA ANWARA



UPAZILA SATKANIA

UPAZILA LOHAGARA

**DISTRICT COX'S BAZAR
UPAZILA CHAKARIA**

LEGEND

Administrative Boundary
 — International Boundary
 — District Boundary
 - - - Upazila Boundary
 - - - Union Boundary
 - - - Municipal Boundary

Administrative HQs
 ■ District HQ
 ● Upazila HQ
 ▲ Union HQ

Physical Infrastructures
 — National Highways
 — Regional Highways
 — Zila Road
 — Upazila Road (Pucca)
 — Upazila Road (Katcha)
 — Union Road (Pucca)
 — Union Road (Katcha)
 — Village Road A (Pucca)
 — Village Road A (Katcha)
 - - - Village Road B (Pucca)
 - - - Village Road B (Katcha)
 — Paurashava Road
 — Railway Network
 — Embankment
 — Telecommunication line
 — Power Transmission Line

Natural Features
 Wide River
 Water Bodies
 Sandy Area
 Khal
 Forest
 Hill

Socio-Economic Infrastructures
 ● Growth Centre
 ▲ Small Hat/Bazar
 ■ Police Station
 ■ Upazila Health Complex
 ■ Family welfare Centre
 ■ Community Clinic
 ■ Post Office
 ● College
 ● High School
 ● Primary School
 ● Madrasa
 ▲ Mosque
 ▲ Ashrayan/Abasan
 ▲ Temple

Compiled from : LGED Upazila Base Maps 1994-95, Landsat TM 1999,
 GPS Survey 1999 and Field Checking in November 2004

Projection : Lambert's Conformal Conic

PREPARED BY : GIS UNIT

LOCAL GOVERNMENT ENGINEERING DEPARTMENT



SCALE

2 0 2 Kilometers

R.F. 1:102,000

BASIC INFORMATION OF ROAD

DIVISION : CHITTAGONG

DISTRICT : CHITTAGONG

ROAD CODE	ROAD NAME	CREST WIDTH (m)	TOTAL LENGTH (Km)	SURFACE TYPE-WISE BREAK-UP (Km)				STRUCTURE		EXISTING GAP	
				EARTHEN	FLEXIBLE PAVEMENT (BC)	BRICK PAVEMENT (WBM/HBB/BFS)	RIGID PAVEMENT (CC/RCC)	NUMBER	SPAN (m)	NUMBER	SPAN (m)
1	2	3	4	5	6	7	8	9	10	11	12
415084027	Mizpara Middle and sikder	2.85	4.60	4.60	0.00	0.00	0.00	2	3.00	3	6.60
415084029	Gandamara Bholantary Road	2.00	3.28	3.28	0.00	0.00	0.00	2	3.40	3	4.50
415084030	Gandamara Abdul Goni Talukder Road	2.80	2.90	2.90	0.00	0.00	0.00	0	0.00	5	6.50
415084031	Gondamara Faizur Rahman Chy Road	2.00	3.28	3.28	0.00	0.00	0.00	2	3.40	2	3.00
415084032	West Chambal Baro Huzur road	1.65	1.58	0.58	0.00	1.00	0.00	2	1.50	3	4.50
415084033	East Chambal Alam shah road	2.10	1.50	1.50	0.00	0.00	0.00	2	2.50	3	12.00
415084034	Moulana Ishaque shah road	3.00	3.50	1.30	0.00	2.20	0.00	4	5.50	3	10.00
415084035	Shekerkhil Somadia Baharmoni road	2.95	3.75	2.74	0.00	1.01	0.00	2	3.00	3	4.00
415084036	Shekherkhil shima road	3.10	2.97	2.97	0.00	0.00	0.00	0	0.00	5	14.09
415084037	Napora to shaker khil u.p. Rd.(Shekharkhil union parishad)	2.70	4.55	4.55	0.00	0.00	0.00	4	92.60	6	27.00
415084040	Puichari Ahmad Kabir cum sultania road	2.05	5.00	5.00	0.00	0.00	0.00	1	2.00	4	11.50
415084041	Chunua Moulvi Abdul Latif road	1.90	1.92	1.50	0.00	0.42	0.00	0	0.00	3	3.80
415084043	Baharchara Azharul Hoque Chy.road	2.70	5.27	4.77	0.00	0.50	0.00	2	3.50	7	23.00
415084044	Pukuria - Kadiria Road	3.50	3.00	0.00	0.00	3.00	0.00	6	14.70	2	1.80
415084045	West Pukuria GPS Road	3.85	2.00	1.60	0.40	0.00	0.00	12	23.78	1	0.60
415084046	Pukuria Kaderia Road	2.50	2.25	0.00	0.00	2.25	0.00	1	9.00	2	2.50
415084047	Pukuria Dewnji Road	2.00	4.00	3.50	0.00	0.50	0.00	1	2.00	5	25.00
415084048	Pukuria Wahab Mia Road	2.50	2.57	2.00	0.00	0.57	0.00	4	4.50	2	2.00
415084049	Banigram Peader para Road	2.10	2.25	2.25	0.00	0.00	0.00	2	3.15	2	3.83
415084050	Jamal Ahmad Chawary Road	3.00	2.00	1.55	0.45	0.00	0.00	0	0.00	2	2.00
415084051	Shadanpur P.U.H.S. to Karim bagar Road	2.00	2.60	2.10	0.00	0.50	0.00	3	2.70	2	2.00
415084052	Dungra Raichata Road	2.50	3.45	2.46	0.34	0.65	0.00	6	14.30	6	6.00
415084053	Khankhanabad Abdul Halim Road	2.25	3.05	2.55	0.00	0.50	0.00	2	18.00	2	4.50
415084054	Baharchara Foyz Ullah Master Road	2.00	2.35	2.35	0.00	0.00	0.00	1	8.00	4	4.00
415084055	Baharchara Abdul Mojid Chw. Road	2.15	3.75	3.05	0.00	0.70	0.00	1	11.00	4	4.00
415084056	Jaildi Jamshed Munshi Road	2.50	1.35	0.80	0.55	0.00	0.00	1	1.00	2	31.00
415084058	Maizpara Baskhala Middle Road(Ali Akbor Chy. Rd)	2.00	3.60	2.10	0.00	1.50	0.00	2	2.50	5	11.50
415084059	Kalipur Baganpara Road	2.00	3.40	3.23	0.00	0.17	0.00	2	3.00	3	6.00
415084060	Kalipur Hakimia Madrasha Road	2.00	3.67	3.61	0.00	0.06	0.00	2	2.50	4	17.90
415084061	Palegram Dhala Road	2.50	2.70	2.65	0.00	0.05	0.00	2	1.80	4	13.80
415084062	Baharchara Shek Imam Box Road	2.00	3.10	3.10	0.00	0.00	0.00	3	2.10	2	25.80
415084063	Haji Nurul Islam Chw. Road	2.00	3.97	1.99	0.00	1.99	0.00	2	10.00	3	7.50
415084064	East Katharia Boroitoli Road	2.00	2.50	2.50	0.00	0.00	0.00	3	7.40	2	41.00
415084065	Boilchori Dhala Road	2.50	3.10	2.80	0.00	0.30	0.00	1	1.00	4	6.80
415084066	Ajimuddin Bhola Road(Kondakhali Road)	2.50	4.00	3.60	0.00	0.40	0.00	1	1.00	4	8.00
415084067	East Chechuria Road	2.50	2.50	1.95	0.00	0.55	0.00	2	8.60	4	5.80
415084068	Gondamara Shahid Bodiul Alam Road	2.10	3.50	1.10	0.00	2.40	0.00	2	1.20	3	3.50
415084069	Jaildi Shamoli Adarshagram Road	2.00	3.50	3.00	0.00	0.50	0.00	3	4.50	3	21.90
415084070	Hazrat Moulana Roushan Ali Road	2.60	5.95	5.95	0.00	0.00	0.00	0	0.00	8	27.00
415084071	Banglabazar Dhala Road	2.00	7.31	5.31	0.00	2.00	0.00	3	6.00	7	13.10
415084072	Jaildi Borua Para to Jaliakhali Puran Bazar Road	2.00	4.50	4.50	0.00	0.00	0.00	0	0.00	6	26.00
415084073	Saral Nadinna Road	2.60	4.37	4.37	0.00	0.00	0.00	3	7.35	4	7.00
415084074	Shilkup Wajdia Road	2.50	2.75	2.75	0.00	0.00	0.00	1	2.00	3	6.00
415084075	Shilkup Keyang Road	3.00	1.00	1.00	0.00	0.00	0.00	0	0.00	2	3.00
415084076	Chamble Deputighona Road	2.50	5.25	5.25	0.00	0.00	0.00	4	13.50	4	11.80
415084077	Chandrapur Paharia Road	1.00	3.50	3.50	0.00	0.00	0.00	0	0.00	10	36.00
415084078	Chunua Naziria Road	3.60	3.25	3.25	0.00	0.00	0.00	3	6.00	5	13.00
415084079	Chunua Khuduk khali Road	2.50	4.45	4.45	0.00	0.00	0.00	2	2.44	6	10.50
415084080	Chunua Majeda Begom Road	2.10	5.00	5.00	0.00	0.00	0.00	0	0.00	6	14.00
415084081	Puichari Habban Ali Chy Road	2.00	7.00	6.70	0.30	0.00	0.00	2	5.00	8	40.00
415084082	Napora Dhala Road	2.50	10.00	9.50	0.00	0.50	0.00	0	0.00	0	0.00
415084083	Katabi Zame Mosque road.	2.50	3.00	2.40	0.00	0.60	0.00	4	7.50	5	12.00
415084084	Middle Katharia- bagmara-banskhala road.	2.50	2.50	1.25	0.00	1.25	0.00	2	0.90	5	4.60
415084085	Juldi shahid Yousufe road.	2.50	1.50	1.30	0.00	0.20	0.00	0	0.00	4	5.90
415084086	Advocate Golam mostafa road	3.00	1.00	0.00	0.00	1.00	0.00	0	0.00	0	0.00
415084087	Monayam Shah road	4.00	3.20	0.20	3.00	0.00	0.00	5	7.62	2	1.84
415084088	Pairang - Jalia ghata Rd.	3.10	7.50	4.00	0.00	3.50	0.00	6	14.52	4	128.66

BASIC INFORMATION OF ROAD

DIVISION : CHITTAGONG

DISTRICT : CHITTAGONG

ROAD CODE	ROAD NAME	CREST WIDTH (m)	TOTAL LENGTH (Km)	SURFACE TYPE-WISE BREAK-UP (Km)				STRUCTURE		EXISTING GAP	
				EARTHEN	FLEXIBLE PAVEMENT (BC)	BRICK PAVEMENT (WBM/HBB/BFS)	RIGID PAVEMENT (CC/RCC)	NUMBER	SPAN (m)	NUMBER	SPAN (m)
1	2	3	4	5	6	7	8	9	10	11	12
415084089	Bamerchara (Moulana Monsur Ali) Road.	3.00	5.86	1.70	4.16	0.00	0.00	19	38.02	5	17.48
415084090	Kalipur Bagoan para Road	2.50	3.30	3.00	0.00	0.30	0.00	0	0.00	6	25.00
415084091	Khan Bahadur Road Upto Satkania	1.50	6.35	6.00	0.35	0.00	0.00	3	8.00	8	28.00
415084092	Chamble Forest Office Road	3.10	3.50	0.50	0.00	3.00	0.00	3	4.83	2	7.00
415084093	Moulana Ashraf Ali Road Part-2	3.75	6.25	0.00	0.00	6.25	0.00	7	7.25	0	0.00
415084094	Pukuria Tea Garden Road	3.25	4.72	4.72	0.00	0.00	0.00	4	10.00	2	5.00
415084095	Indra Narayon Road	3.10	4.26	2.50	1.76	0.00	0.00	4	9.50	0	0.00
415084096	Puichori Forest Office Road	2.60	7.00	5.45	0.00	1.55	0.00	3	5.70	2	30.00
415084097	South Saral Hossain Shah Dargah Road	3.50	3.20	3.20	0.00	0.00	0.00	1	1.21	2	2.00
415084099	Napura Miradul Alom Road	2.00	4.70	4.70	0.00	0.00	0.00	4	7.20	6	3.80
415084100	Banskhali Lohaghora Road	2.00	4.50	3.40	0.00	1.10	0.00	3	15.40	5	39.80
415084101	Puichori Madrasha Road	3.00	6.20	4.60	0.00	1.60	0.00	2	15.00	5	8.50
415084103	Katharia Goas Chowry road.	3.00	2.25	1.86	0.39	0.00	0.00	2	8.00	5	8.00
415084104	Puichari Madrasha-Solaiman Chowdry Bazar Road.	4.00	3.50	3.50	0.00	0.00	0.00	0	0.00	0	0.00
415084105	Kali pur omad ali munshi road.	2.50	1.15	0.00	0.00	1.15	0.00	3	6.90	2	6.60
415084106	Pramashia khankhanabad Rd.	3.00	2.40	0.60	0.00	1.80	0.00	0	0.00	0	0.00
415084107	Shahjahan Chy Road	3.00	4.50	0.50	0.00	4.00	0.00	0	0.00	0	0.00
415084108	Kadam Rasul - Pramasia bazar Road (Baro Moulana Rd)	3.00	2.30	1.30	0.00	1.00	0.00	0	0.00	0	0.00
415084109	Choto Chunua bazar - Chunua Bazar Road	2.50	3.00	0.00	0.00	3.00	0.00	0	0.00	0	0.00
415084110	Bangla Bazar - Khat Khali Road (Shohid Bodiul Alom Rd)	2.80	3.65	3.65	0.00	0.00	0.00	0	0.00	0	0.00
415084111	Goundama Bazar - Matabbar Para Road	2.90	3.50	0.50	0.00	3.00	0.00	0	0.00	0	0.00
415084112	Sakal Bazar - West embankment via Rahmania Madrasha Road	2.50	2.50	2.50	0.00	0.00	0.00	0	0.00	0	0.00
415084113	Pukuria Bazar - Paharia Road	2.00	3.50	3.50	0.00	0.00	0.00	0	0.00	0	0.00
415084114	Natmura Natun Para Road	2.40	2.50	2.50	0.00	0.00	0.00	0	0.00	0	0.00
415084115	Kotpara - Katharia - Bagmara to Haliapara Road	3.10	4.26	3.06	1.20	0.00	0.00	0	0.00	0	0.00
415084116	Saral bazar to Gondamara west embankment road.	3.05	2.50	2.50	0.00	0.00	0.00	0	0.00	0	0.00
415084117	Baharchara Mirmongal road.	2.50	1.50	1.00	0.00	0.50	0.00	0	0.00	0	0.00
415084118	Kalipur Abbasi pukur road.	2.00	0.95	0.95	0.00	0.00	0.00	0	0.00	0	0.00
415084119	Sadanpur Kalibari road.	2.80	0.48	0.48	0.00	0.00	0.00	0	0.00	0	0.00
415084120	Gondamara Shah Patan Ali Road	2.50	3.00	3.00	0.00	0.00	0.00	0	0.00	0	0.00
415084121	Gondamara Yousuf Ali Sikder Road	2.50	2.00	2.00	0.00	0.00	0.00	0	0.00	0	0.00
415084122	Gondamara Kazi Ismat Ali Road	2.30	1.50	1.50	0.00	0.00	0.00	0	0.00	0	0.00
415084123	West Banskhali High School To Karim Bazar Road	2.55	4.50	4.50	0.00	0.00	0.00	0	0.00	0	0.00
415084125	South Chamble Sonerhill Road	2.60	3.00	3.00	0.00	0.00	0.00	0	0.00	0	0.00
415084126	Chamble Dhala Road To Shimana Road	2.35	3.00	3.00	0.00	0.00	0.00	0	0.00	0	0.00
415084127	Jaldi Circular Road	2.50	3.15	3.15	0.00	0.00	0.00	0	0.00	0	0.00
415084128	Jaldi Meah Bazar To Norichamora road	2.60	4.50	4.50	0.00	0.00	0.00	0	0.00	0	0.00
415084129	Saral Kangokhill Jamee Mosque Road	2.10	2.50	2.50	0.00	0.00	0.00	0	0.00	0	0.00
415084130	Saral Chairman Road	2.55	5.00	5.00	0.00	0.00	0.00	0	0.00	0	0.00
415084131	Saral Khalkathi Road	2.20	3.00	3.00	0.00	0.00	0.00	0	0.00	0	0.00
415084132	Sakerkhil Bohaddar Para Idris Meah Road	2.30	3.00	3.00	0.00	0.00	0.00	0	0.00	0	0.00
VILLAGE ROAD-A TOTAL: 113 Nos. Road			399.48	313.57	23.20	62.72	0.00	228	610.66	319	1096.53

ROAD TYPE : VILLAGE ROAD-B

415085001	Hajigao Adam road	2.60	2.57	2.07	0.00	0.50	0.00	4	14.40	3	6.00
415085003	Sadhanpur Billa para road	2.40	1.50	1.50	0.00	0.00	0.00	1	1.00	3	5.00
415085004	Dongra Raichata Crossing Road	1.70	1.70	1.70	0.00	0.00	0.00	3	13.60	2	1.20
415085005	Khankhanabad Fazal Mia road	1.60	1.15	1.15	0.00	0.00	0.00	0	0.00	3	1.80
415085006	Dongra Dighir par road	2.10	2.55	2.55	0.00	0.00	0.00	3	4.20	2	1.20
415085007	Khankhanabad Munshi Suzat Ali	1.50	1.05	0.80	0.00	0.25	0.00	1	0.61	2	1.20
415085008	Baharchara Abdur Salam chy road	2.00	2.72	0.34	2.38	0.00	0.00	3	9.80	5	6.80
415085009	Isha road	1.90	2.74	2.74	0.00	0.00	0.00	2	3.70	4	12.50
415085010	Baharchara Moniruzzaman road	1.70	1.95	1.95	0.00	0.00	0.00	2	1.51	3	2.60
415085013	Bailchari Abhyerkhil road	1.80	1.82	1.82	0.00	0.00	0.00	2	5.60	2	1.80

BASIC INFORMATION OF ROAD

DIVISION : CHITTAGONG

DISTRICT : CHITTAGONG

ROAD CODE	ROAD NAME	CREST WIDTH (m)	TOTAL LENGTH (Km)	SURFACE TYPE-WISE BREAK-UP (Km)				STRUCTURE		EXISTING GAP	
				EARTHEN	FLEXIBLE PAVEMENT (BC)	BRICK PAVEMENT (WBM/HBB/BFS)	RIGID PAVEMENT (CC/RCC)	NUMBER	SPAN (m)	NUMBER	SPAN (m)
1	2	3	4	5	6	7	8	9	10	11	12
415085014	East Chesoria Hindu para road	2.00	1.74	1.74	0.00	0.00	0.00	2	1.90	1	0.90
415085018	West Shilkupa P/S road	2.00	1.83	1.83	0.00	0.00	0.00	1	0.60	3	3.20
415085020	Barghona Semana	3.50	1.56	0.00	0.00	1.56	0.00	5	6.00	0	0.00
415085021	West Chambal Shindu para Road	2.25	2.44	0.94	0.00	1.50	0.00	3	11.80	3	3.50
415085024	Natmura Dawngi Road	2.50	1.55	1.25	0.00	0.30	0.00	0	0.00	5	14.80
415085025	Pukuria Natunpara Road	1.50	2.00	2.00	0.00	0.00	0.00	0	0.00	4	15.00
415085026	Hajigon Burumchara Road	1.70	1.25	1.25	0.00	0.00	0.00	0	0.00	4	4.80
415085027	Hajigon G.P.S. Road	2.70	1.15	0.28	0.60	0.27	0.00	0	0.00	2	1.80
415085028	Chandpur Centerpara Road	1.50	2.50	2.50	0.00	0.00	0.00	2	3.00	3	3.80
415085029	Boilgon Siraj Miah Road	1.83	1.50	1.25	0.25	0.00	0.00	1	0.60	1	0.90
415085030	Boilgon Naya Digi Road	2.00	2.00	2.00	0.00	0.00	0.00	1	1.83	3	5.00
415085031	Shadanpur Domkal digir Road	2.30	1.50	1.50	0.00	0.00	0.00	1	1.83	3	4.90
415085032	West Boilgon Pry. School Road	1.50	1.00	0.70	0.00	0.30	0.00	1	6.00	2	1.80
415085033	Banigram Soshanghat Road	1.70	1.25	1.25	0.00	0.00	0.00	0	0.00	4	11.60
415085034	Shadanpur Chapachori Road	1.50	1.10	1.10	0.00	0.00	0.00	1	0.60	2	2.90
415085035	Shadanpur Bonikpara Road	2.50	1.65	1.65	0.00	0.00	0.00	1	2.00	3	4.90
415085036	Banigram Jamader Para Road	2.00	1.00	1.00	0.00	0.00	0.00	1	0.60	2	2.50
415085037	Shadhonpur Tarakinkor road	1.80	1.75	1.75	0.00	0.00	0.00	1	0.60	4	5.20
415085038	Shadanpur Achrza para Road	1.80	1.25	1.25	0.00	0.00	0.00	0	0.00	4	5.20
415085040	Sadhonpur Duari Para road	1.25	1.50	1.50	0.00	0.00	0.00	2	9.90	2	4.00
415085041	Shadanpur Somvunath Road	2.00	0.80	0.40	0.00	0.40	0.00	1	10.00	2	2.60
415085042	Khankhanabad Noyontara Road	2.00	2.00	2.00	0.00	0.00	0.00	0	0.00	6	10.00
415085043	Nuruzzaman Sikder Road	1.83	1.25	1.25	0.00	0.00	0.00	0	0.00	4	6.50
415085044	Mofzol Miah Road	1.80	1.10	1.10	0.00	0.00	0.00	0	0.00	2	3.50
415085045	Khankhanabad Altaf Ali Road	1.90	1.55	1.55	0.00	0.00	0.00	1	7.00	2	2.60
415085046	Moulana Nazir Ahmed Road	1.50	4.25	4.25	0.00	0.00	0.00	2	2.00	5	13.00
415085050	Palegram Hori Mondir road	2.00	1.60	1.60	0.00	0.00	0.00	2	11.50	3	4.60
415085051	Kokdondi High School Road	3.00	1.75	1.75	0.00	0.00	0.00	4	4.90	0	0.00
415085052	Palegram Shane Para Road	2.00	1.50	1.27	0.00	0.23	0.00	3	0.90	2	2.00
415085053	Abdus Salam Talukder Road	2.50	2.00	2.00	0.00	0.00	0.00	1	0.60	4	4.00
415085054	Kalipur Raham Ali Road	2.00	2.25	2.25	0.00	0.00	0.00	0	0.00	5	8.50
415085055	East & West Gunagori Connecting Road	1.50	1.00	1.00	0.00	0.00	0.00	2	1.20	1	1.00
415085056	Nur Mohammad Fakir Road	2.50	1.50	1.50	0.00	0.00	0.00	1	1.50	3	5.00
415085059	East Chechuria Khudullahpara Road	2.00	0.95	0.95	0.00	0.00	0.00	0	0.00	4	5.50
415085060	East Chechuria Middle Road (Dr. Monirul Alom Rd)	1.80	2.10	2.10	0.00	0.00	0.00	0	0.00	5	8.00
415085061	South Chechuria Road	1.80	3.50	3.50	0.00	0.00	0.00	2	3.50	6	10.50
415085062	Middle Halia para Road	1.50	1.59	1.19	0.00	0.40	0.00	3	2.80	1	2.00
415085063	Nazir Ahmed Road	1.60	2.32	2.32	0.00	0.00	0.00	3	1.20	3	4.50
415085064	Katharia Solimullah Road	1.50	1.28	1.28	0.00	0.00	0.00	0	0.00	4	5.50
415085065	East Katharia Road	1.50	2.05	2.05	0.00	0.00	0.00	1	0.30	5	7.00
415085066	Pukuria Bachamia Road	1.50	1.50	1.48	0.00	0.02	0.00	2	2.10	3	2.60
415085067	Pairang Hazi Mozahar road.	2.00	1.00	1.00	0.00	0.00	0.00	1	0.60	3	4.50
415085068	East saral Katakhal road.	1.60	1.73	1.73	0.00	0.00	0.00	0	0.00	4	8.00
415085069	North saral Katakhal Natun Bazar road.	1.60	3.00	3.00	0.00	0.00	0.00	0	0.00	4	5.00
415085070	Jaldi Neazar para road.	2.00	1.70	1.40	0.30	0.00	0.00	2	2.10	3	4.00
415085071	Jaldi Mohajan para road	2.10	1.70	1.40	0.30	0.00	0.00	3	1.50	2	2.00
415085072	Kathiria Fazal ahammed road.	2.00	2.35	2.35	0.00	0.00	0.00	0	0.00	3	4.00
415085078	Khalil shah para road.	3.00	2.50	1.50	1.00	0.00	0.00	2	3.30	4	11.00
415085079	Shaker khil lal Jiban road.	1.45	3.35	3.35	0.00	0.00	0.00	2	2.40	3	5.00
415085080	Puichari Izzotia road	1.83	2.00	2.00	0.00	0.00	0.00	2	0.60	2	5.00
415085081	Oli miah shop to Nazir market road .	2.50	3.30	1.27	0.00	2.03	0.00	4	2.50	2	2.30
415085082	Monkir char Amania road .	1.80	3.00	3.00	0.00	0.00	0.00	1	0.60	3	5.00
415085084	Pairong GPS road.	2.10	3.60	3.60	0.00	0.00	0.00	2	0.60	4	6.00
415085089	Haidari mura road.	1.50	1.20	1.20	0.00	0.00	0.00	1	0.60	4	6.50
415085090	Napora mirapara and shamasiaghona road .	1.85	3.75	3.75	0.00	0.00	0.00	3	2.60	6	37.00
415085091	Puichari Rezaul pasa road.	1.75	3.11	3.11	0.00	0.00	0.00	1	0.30	5	8.00
415085092	Puichari mia ghona road.	2.00	2.50	2.50	0.00	0.00	0.00	0	0.00	4	6.00

BASIC INFORMATION OF ROAD

DIVISION : CHITTAGONG

DISTRICT : CHITTAGONG

ROAD CODE	ROAD NAME	CREST WIDTH (m)	TOTAL LENGTH (Km)	SURFACE TYPE-WISE BREAK-UP (Km)				STRUCTURE		EXISTING GAP	
				EARTHEN	FLEXIBLE PAVEMENT (BC)	BRICK PAVEMENT (WBM/HBB/ BFS)	RIGID PAVEMENT (CC/RCC)	NUMBER	SPAN (m)	NUMBER	SPAN (m)
1	2	3	4	5	6	7	8	9	10	11	12
415085093	Puichari Khalilur rahman road.	2.00	1.85	1.85	0.00	0.00	0.00	0	0.00	0	0.00
415085094	Chapachari P.B. High school.	2.10	1.65	1.65	0.00	0.00	0.00	0	0.00	0	0.00
415085095	Chanua Hazi Ali ahammed road .	2.00	3.00	3.00	0.00	0.00	0.00	0	0.00	0	0.00
415085096	Chanua mia jan road .	2.05	3.55	3.55	0.00	0.00	0.00	0	0.00	0	0.00
415085097	Chanua Hazi Kalamiah road.	2.00	2.00	2.00	0.00	0.00	0.00	0	0.00	0	0.00
415085098	Chanua D.C. road.	2.05	1.70	1.70	0.00	0.00	0.00	0	0.00	0	0.00
415085099	Chanua Modu khali road.	3.00	2.10	2.10	0.00	0.00	0.00	0	0.00	0	0.00
415085100	Chanua Salbon road.	2.00	1.73	1.73	0.00	0.00	0.00	0	0.00	0	0.00
415085101	Chanua Moulana Abdul Hakim road .	2.00	3.50	3.50	0.00	0.00	0.00	0	0.00	0	0.00
415085102	North Manik pathan road.	1.80	1.96	1.96	0.00	0.00	0.00	0	0.00	0	0.00
415085103	Minjiritola shar ali Matbor road.	3.00	2.75	2.75	0.00	0.00	0.00	0	0.00	0	0.00
415085108	Baharchara omad ali munshi road.	3.50	3.02	3.02	0.00	0.00	0.00	0	0.00	0	0.00
415085109	Nazir market connecting road .	2.05	0.97	0.97	0.00	0.00	0.00	0	0.00	0	0.00
415085110	Chanua Khairati road.	2.00	1.48	1.48	0.00	0.00	0.00	0	0.00	0	0.00
415085111	Puichari Konarpara road.	1.85	1.65	1.65	0.00	0.00	0.00	0	0.00	0	0.00
415085112	Puichari Fakir para road.	1.80	1.45	1.45	0.00	0.00	0.00	0	0.00	0	0.00
415085113	Shilkup Majj para crossing road.	1.80	1.45	1.45	0.00	0.00	0.00	0	0.00	0	0.00
415085114	Sheker khil Fokir para road.	1.80	1.50	1.50	0.00	0.00	0.00	0	0.00	0	0.00
415085115	Shakerkhil Kalo fakir dorga road.	1.60	2.85	2.85	0.00	0.00	0.00	0	0.00	0	0.00
415085116	Shilkup Dala road.	2.00	1.60	1.60	0.00	0.00	0.00	0	0.00	0	0.00
415085117	Napora Miah para road.	1.85	2.87	2.87	0.00	0.00	0.00	0	0.00	0	0.00
415085118	Banglabazar - Golam Ali Sikder road.	2.00	10.00	10.00	0.00	0.00	0.00	0	0.00	0	0.00
415085119	South chambol GPS roas.	1.75	3.50	3.50	0.00	0.00	0.00	0	0.00	0	0.00
415085120	East Borogona Let Moulabi Rahim uddain foundation road.	2.00	0.83	0.83	0.00	0.00	0.00	0	0.00	0	0.00
415085122	Baharchara Rotnapur Digir par road.	3.00	3.50	3.50	0.00	0.00	0.00	0	0.00	0	0.00
415085123	Kalipur Emtazul Hoque Chy. road.	2.00	2.35	2.35	0.00	0.00	0.00	0	0.00	0	0.00
415085124	East manik pathan road.	1.60	1.78	1.78	0.00	0.00	0.00	0	0.00	0	0.00
415085125	Katharia sultan ahammed road.	1.55	2.80	2.80	0.00	0.00	0.00	0	0.00	0	0.00
415085126	Kalipur Loskarpara - Golam Nazir road.	1.90	0.40	0.40	0.00	0.00	0.00	0	0.00	0	0.00
415085127	Kalipur Bari para road.	2.10	1.30	1.30	0.00	0.00	0.00	0	0.00	0	0.00
415085128	Banigram Hospital road.	1.50	3.70	3.70	0.00	0.00	0.00	0	0.00	0	0.00
415085129	Ansur Ali Miagirpara road.	1.85	3.50	3.50	0.00	0.00	0.00	0	0.00	0	0.00
415085130	Napora shasri road.	1.85	3.52	3.52	0.00	0.00	0.00	0	0.00	0	0.00
415085131	Hazir khil Mddah saral road.	1.70	2.00	2.00	0.00	0.00	0.00	0	0.00	0	0.00
415085132	Puichari Monohor ali Chowdhry road.	2.05	3.96	3.96	0.00	0.00	0.00	0	0.00	0	0.00
415085162	Jaldi Umrul Alam Master Road	2.50	1.00	1.00	0.00	0.00	0.00	0	0.00	0	0.00
415085163	Munsur Ali Road	3.00	4.00	4.00	0.00	0.00	0.00	0	0.00	0	0.00
415085164	Gondamara Alokdia Sema Road	2.00	1.50	1.50	0.00	0.00	0.00	0	0.00	0	0.00
415085165	Gondamara Hazi Altaf Meah Sikder Road	2.10	1.00	1.00	0.00	0.00	0.00	0	0.00	0	0.00
415085166	Gondamara Dhufi road	1.90	1.50	1.50	0.00	0.00	0.00	0	0.00	0	0.00
415085167	Gondamara Madrasha road	1.95	1.50	1.50	0.00	0.00	0.00	0	0.00	0	0.00
415085168	Gondamara Hazi Ismail road	1.85	1.00	1.00	0.00	0.00	0.00	0	0.00	0	0.00
415085169	Gondamara Forest road	2.00	1.00	1.00	0.00	0.00	0.00	0	0.00	0	0.00
415085170	Gondamara Lodu Meah road	2.10	1.50	1.50	0.00	0.00	0.00	0	0.00	0	0.00
415085171	Purba Borghona Duari road	2.00	2.00	2.00	0.00	0.00	0.00	0	0.00	0	0.00
415085172	North Gondamara road	1.90	1.50	1.50	0.00	0.00	0.00	0	0.00	0	0.00
415085173	Gondamara Hossain Shah road	1.95	1.50	1.50	0.00	0.00	0.00	0	0.00	0	0.00
415085174	East Borghona Emdadia road	1.90	1.50	1.50	0.00	0.00	0.00	0	0.00	0	0.00
415085175	Moulana Safiqur Rahman road	1.85	2.50	2.50	0.00	0.00	0.00	0	0.00	0	0.00
415085176	Chapachari Samsul Chy road	1.95	1.00	1.00	0.00	0.00	0.00	0	0.00	0	0.00
415085177	Chapachari Asraf Ali Chy road	2.00	2.00	2.00	0.00	0.00	0.00	0	0.00	0	0.00
415085178	East Chambol Dona road	1.80	1.00	1.00	0.00	0.00	0.00	0	0.00	0	0.00
415085179	Purba Chambol Hazi para road	1.90	2.00	2.00	0.00	0.00	0.00	0	0.00	0	0.00
415085180	Hazi Rafiquddin road	1.95	1.00	1.00	0.00	0.00	0.00	0	0.00	0	0.00
415085181	Kebol Mohajon Para road	2.10	2.00	2.00	0.00	0.00	0.00	0	0.00	0	0.00
415085182	Lohagara road to Narichamora Connecting road	2.05	1.75	1.75	0.00	0.00	0.00	0	0.00	0	0.00
415085183	South Bagmara Khalil Ahmed road	2.00	2.50	2.50	0.00	0.00	0.00	0	0.00	0	0.00

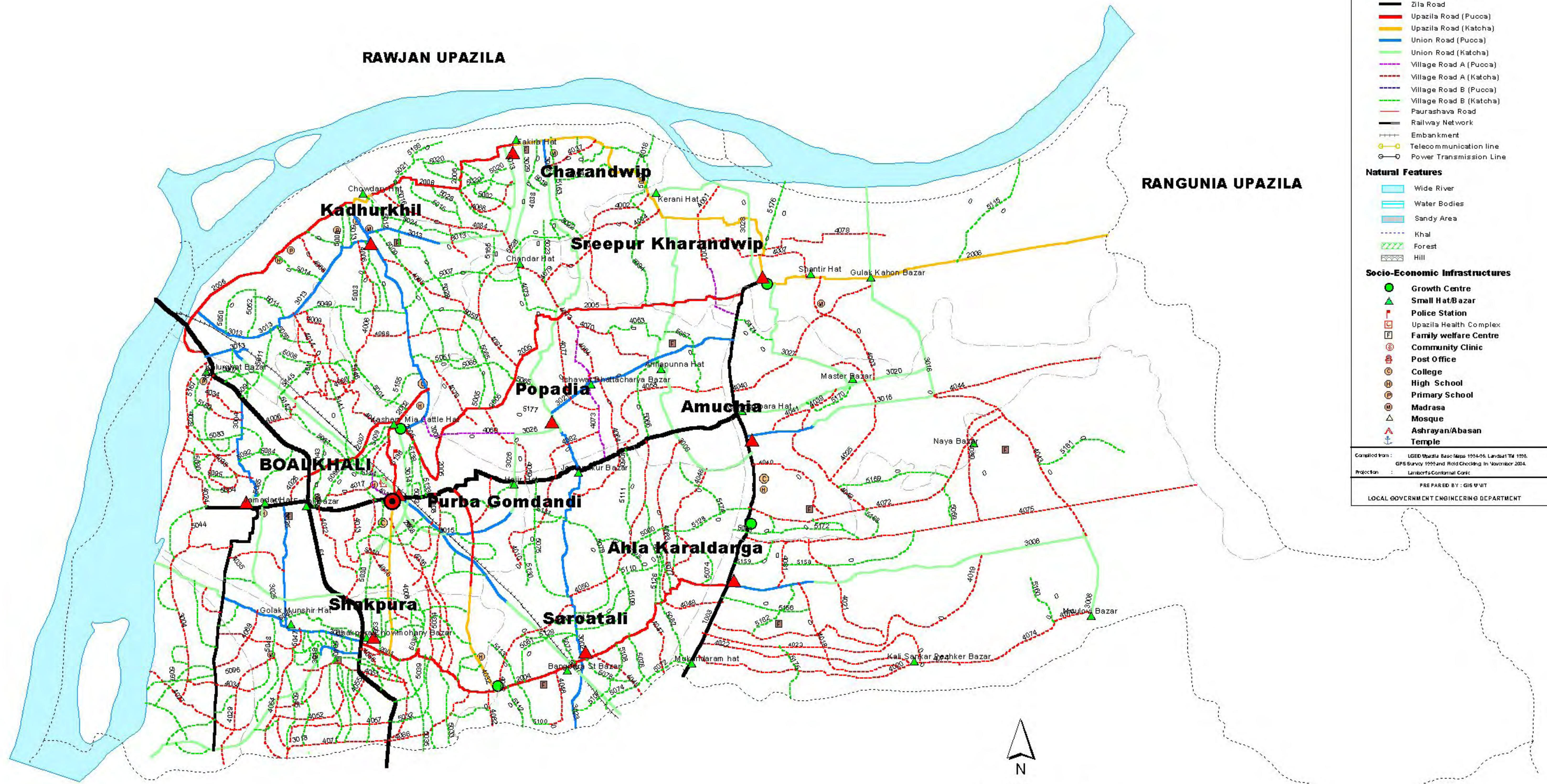
BASIC INFORMATION OF ROAD

DIVISION : CHITTAGONG

DISTRICT : CHITTAGONG

ROAD CODE	ROAD NAME	CREST WIDTH (m)	TOTAL LENGTH (Km)	SURFACE TYPE-WISE BREAK-UP (Km)				STRUCTURE		EXISTING GAP	
				EARTHEN	FLEXIBLE PAVEMENT (BC)	BRICK PAVEMENT (WBM/HBB/BFS)	RIGID PAVEMENT (CC/RCC)	NUMBER	SPAN (m)	NUMBER	SPAN (m)
1	2	3	4	5	6	7	8	9	10	11	12
415085184	Katharia Raziullah Munshi road	2.00	2.00	2.00	0.00	0.00	0.00	0	0.00	0	0.00
415085185	Chanua Hazi Somod Ali road	1.95	2.00	2.00	0.00	0.00	0.00	0	0.00	0	0.00
415085186	Kutukkhali Moulana Khalilur Rahman road	1.95	1.50	1.50	0.00	0.00	0.00	0	0.00	0	0.00
415085187	TutukKhali to Oahed Ali road	1.85	2.00	2.00	0.00	0.00	0.00	0	0.00	0	0.00
415085188	Chanua Bacha Meah road	1.80	2.00	2.00	0.00	0.00	0.00	0	0.00	0	0.00
415085189	Sadhonpur Dhala moulana road	2.00	2.00	2.00	0.00	0.00	0.00	0	0.00	0	0.00
415085190	Sadhonpur Lotmoni road	1.80	1.00	1.00	0.00	0.00	0.00	0	0.00	0	0.00
415085191	Banigram school to Shilpara road	1.80	1.00	1.00	0.00	0.00	0.00	0	0.00	0	0.00
415085192	Kalipur Fakir para road	2.00	3.00	3.00	0.00	0.00	0.00	0	0.00	0	0.00
415085193	Kalipur Hachia para road	1.95	1.50	1.50	0.00	0.00	0.00	0	0.00	0	0.00
415085194	Kalipur Asraf Ali road	1.95	1.50	1.50	0.00	0.00	0.00	0	0.00	0	0.00
415085195	East Kokdondi Shah Mazidia road	1.80	1.00	1.00	0.00	0.00	0.00	0	0.00	0	0.00
415085196	Shilkup Shitha pukur road	2.00	3.00	3.00	0.00	0.00	0.00	0	0.00	0	0.00
415085197	West Borua para Middle road	1.90	1.50	1.50	0.00	0.00	0.00	0	0.00	0	0.00
415085198	Shilkup Noa para road	1.95	2.00	2.00	0.00	0.00	0.00	0	0.00	0	0.00
415085199	Shilkup Chorotia para road	1.85	1.00	1.00	0.00	0.00	0.00	0	0.00	0	0.00
415085200	Shilkup Izzatia road	1.80	2.00	2.00	0.00	0.00	0.00	0	0.00	0	0.00
415085201	Katharia - Bagmara - Manik pathan road	1.92	2.50	2.50	0.00	0.00	0.00	0	0.00	0	0.00
415085202	Bagmara Olishah road	2.00	2.50	2.50	0.00	0.00	0.00	0	0.00	0	0.00
415085203	Katharia Newaz Chy road	2.05	2.50	2.50	0.00	0.00	0.00	0	0.00	0	0.00
415085204	Bailchari Khaleda para road	1.83	2.00	2.00	0.00	0.00	0.00	0	0.00	0	0.00
415085205	Chachuria Ghona para road	1.90	2.00	2.00	0.00	0.00	0.00	0	0.00	0	0.00
415085206	Bailchari Uttar Para road	1.75	2.00	2.00	0.00	0.00	0.00	0	0.00	0	0.00
415085207	Saral Gazi Kalu Dorga road	1.80	1.00	1.00	0.00	0.00	0.00	0	0.00	0	0.00
415085208	Saral Hazi Rashid Ahmed road	1.83	3.00	3.00	0.00	0.00	0.00	0	0.00	0	0.00
415085209	Saral Gura Meah Master road	2.00	2.50	2.50	0.00	0.00	0.00	0	0.00	0	0.00
415085210	Saral Mou. Ali Ahmed road	1.95	2.50	2.50	0.00	0.00	0.00	0	0.00	0	0.00
415085211	Saral Abdul Bari road to Madrasha road	1.95	3.00	3.00	0.00	0.00	0.00	0	0.00	0	0.00
415085212	West Kahar Ghona Ahmed Khalil road	1.92	2.00	2.00	0.00	0.00	0.00	0	0.00	0	0.00
415085213	West Kahar Ghona Mou. Abdus Salam road	2.00	3.00	3.00	0.00	0.00	0.00	0	0.00	0	0.00
415085214	Khankhanabad Mou. Azizur Rahman road	1.85	2.00	2.00	0.00	0.00	0.00	0	0.00	0	0.00
415085215	Khankhanabad Sadek Ali Sikder road	1.80	1.50	1.50	0.00	0.00	0.00	0	0.00	0	0.00
415085216	Khankhanabad Asraf Ali Dorgah road	1.90	2.00	2.00	0.00	0.00	0.00	0	0.00	0	0.00
415085217	Khankhanabad Abdul Ali road	1.90	1.50	1.50	0.00	0.00	0.00	0	0.00	0	0.00
415085218	Dongra Ashab Uddin road	1.88	1.50	1.50	0.00	0.00	0.00	0	0.00	0	0.00
415085219	Khankhanabad Samsuzzaman Chy road	1.95	2.00	2.00	0.00	0.00	0.00	0	0.00	0	0.00
415085220	Khankhanabad Ideal High school road	1.80	1.50	1.50	0.00	0.00	0.00	0	0.00	0	0.00
415085221	Khankhanabad Hazi Abdul Mazid road	1.90	2.00	2.00	0.00	0.00	0.00	0	0.00	0	0.00
415085222	Sakerkhil Konakhali road	1.90	2.00	2.00	0.00	0.00	0.00	0	0.00	0	0.00
415085223	Sakerkhil Meazi para & Tekpara road	1.80	1.50	1.50	0.00	0.00	0.00	0	0.00	0	0.00
415085224	Sakerkhil Ismail Munshi road	1.82	1.50	1.50	0.00	0.00	0.00	0	0.00	0	0.00
415085225	Sakerkhil Islamia Dakhil Madrasha road	1.80	1.00	1.00	0.00	0.00	0.00	0	0.00	0	0.00
415085226	Pukuria Ali Ahmed road	1.95	1.50	1.50	0.00	0.00	0.00	0	0.00	0	0.00
415085227	Pukuria Shemichara road	1.90	1.50	1.50	0.00	0.00	0.00	0	0.00	0	0.00
415085228	Hazigong Madrasha road	1.85	1.50	1.50	0.00	0.00	0.00	0	0.00	0	0.00
415085229	Pukuria Hossen meah road	1.95	1.50	1.50	0.00	0.00	0.00	0	0.00	0	0.00
415085230	Chanpur Paharia road	2.00	3.00	3.00	0.00	0.00	0.00	0	0.00	0	0.00
415085231	Pukuria Bonikpara road	2.00	2.00	2.00	0.00	0.00	0.00	0	0.00	0	0.00
415085232	Natmura Daroga road	1.85	2.00	2.00	0.00	0.00	0.00	0	0.00	0	0.00
415085233	Chanpur Bashot Ali Munshi road	1.90	1.50	1.50	0.00	0.00	0.00	0	0.00	0	0.00
415085234	Chanpur Ghona road	2.00	2.00	2.00	0.00	0.00	0.00	0	0.00	0	0.00
VILLAGE ROAD-B TOTAL: 175 Nos. Road			349.92	337.32	4.83	7.76	0.00	96	168.88	210	365.00
BANSKHALI UPAZILA TOTAL: 309 Nos. Road			885.68	712.17	64.33	109.18	0.00	477	1615.32	614	1891.11

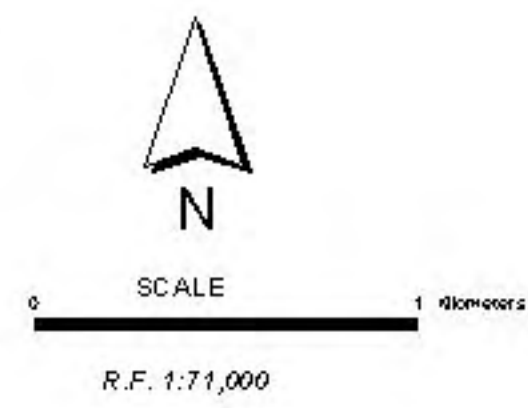
ROAD MAP BOALKHALI UPAZILA CHITTAGONG DISTRICT



LEGEND

- Administrative Boundary**
 - International Boundary
 - District Boundary
 - Upazila Boundary
 - Union Boundary
 - Municipal Boundary
- Administrative HQs**
 - District HQ
 - Upazila HQ
 - Union HQ
- Physical Infrastructures**
 - National Highways
 - Regional Highways
 - Zila Road
 - Upazila Road (Pucca)
 - Upazila Road (Katcha)
 - Union Road (Pucca)
 - Union Road (Katcha)
 - Village Road A (Pucca)
 - Village Road A (Katcha)
 - Village Road B (Pucca)
 - Village Road B (Katcha)
 - Paurashava Road
 - Railway Network
 - Embankment
 - Telecommunication line
 - Power Transmission Line
- Natural Features**
 - Wide River
 - Water Bodies
 - Sandy Area
 - Khal
 - Forest
 - Hill
- Socio-Economic Infrastructures**
 - Growth Centre
 - Small Hat/Bazar
 - Police Station
 - Upazila Health Complex
 - Family welfare Centre
 - Community Clinic
 - Post Office
 - College
 - High School
 - Primary School
 - Madrassa
 - Mosque
 - Ashrayan/Abasan
 - Temple

Compiled from : LGED Upazila Base Maps 1994-95, Landsat TM 1998,
 GPS Survey 1999 and Field Checking in November 2004.
 Projection : Lambert's Conformal Conic
 PREPARED BY : GIS UNIT
 LOCAL GOVERNMENT ENGINEERING DEPARTMENT



BASIC INFORMATION OF ROAD

DIVISION : CHITTAGONG

DISTRICT : CHITTAGONG

ROAD CODE	ROAD NAME	CREST WIDTH (m)	TOTAL LENGTH (Km)	SURFACE TYPE-WISE BREAK-UP (Km)				STRUCTURE		EXISTING GAP	
				EARTHEN	FLEXIBLE PAVEMENT (BC)	BRICK PAVEMENT (WBM/HBB/BFS)	RIGID PAVEMENT (CC/RCC)	NUMBER	SPAN (m)	NUMBER	SPAN (m)
1	2	3	4	5	6	7	8	9	10	11	12

UPAZILA : BOALKHALI

ROAD TYPE : UPAZILA ROAD

415122001	Lalarhat G.C.C Road	7.32	2.61	0.00	2.61	0.00	0.00	7	11.20	0	0.00
415122002	Murad Munshir hat G.C.C Road	7.32	2.00	0.00	2.00	0.00	0.00	4	15.00	0	0.00
415122004	Sarat Sen road	4.88	5.10	0.00	5.10	0.00	0.00	15	34.52	0	0.00
415122005	Ali Ahmed Commissioner Road (Shakpura Murgir Firm-Nurullah Munshir Hat) (UZR #145)	4.88	10.75	1.47	1.50	7.79	0.00	37	61.25	5	3.50
415122006	Kalurghat-Charandwip-Bhandaljuri-Saraf Bhata-Gudamghar Road (UZR #126)	3.65	22.90	11.75	2.75	8.40	0.00	36	226.91	28	121.00
415122007	Peton Shah Road (Peton Shah Mazar-Murad Munshir Hat)	3.00	2.25	0.00	2.25	0.00	0.00	8	6.75	0	0.00
415122008	Fultol-Kanungopara Road(Oli Bekari) - Lalarhat GC Road	3.65	3.35	1.60	0.00	1.75	0.00	8	12.90	0	0.00

UPAZILA ROAD TOTAL: 7 Nos. Road 48.96 14.82 16.21 17.94 0.00 115 368.53 33 124.50

ROAD TYPE : UNION ROAD

415123001	Murad Munshirhat- Chowdhury hat - via Kadhurkhal UP Road(Chowdhuryhat D.C Road)	4.88	4.44	0.00	4.44	0.00	0.00	10	32.70	0	0.00
415123002	Bengura D.C. Rd.	4.88	9.05	0.00	1.56	7.49	0.00	25	43.69	0	0.00
415123003	Shakpura D.C Road	4.88	3.54	1.59	1.95	0.00	0.00	6	10.50	0	0.00
415123004	Khaza road	4.20	2.16	0.00	0.00	2.16	0.00	8	22.80	0	0.00
415123006	Kalachand Thakur Road.	4.00	6.30	5.05	0.00	1.25	0.00	18	18.82	0	0.00
415123007	Kalurghat - Gomdandi - Bengura - Sakirapool Road	3.65	6.10	4.20	0.00	1.90	0.00	5	43.00	0	0.00
415123008	Ahalla Karaldanga UP-Moulavibazar (Ahalla village Rd.)	4.65	4.92	3.97	0.95	0.00	0.00	2	5.07	1	1.20
415123013	Kalurghat - Charandwip UP via Kadhurkhal UP Rd.	4.00	7.95	0.10	2.65	5.20	0.00	14	25.10	0	0.00
415123014	Ramesh Sil Rd.	3.66	1.30	0.05	0.00	1.25	0.00	6	17.40	0	0.00
415123015	E.Gpmdandi - Janata cirkular Rd.	4.88	4.50	0.73	0.00	3.77	0.00	5	9.10	0	0.00
415123016	Kanongo Para Post Office Road	2.50	6.60	5.60	0.00	1.00	0.00	18	27.49	1	2.00
415123018	Shaheed Dherandra - Amimul Hoque Chairman Road	4.26	4.90	0.00	0.00	4.90	0.00	0	0.00	0	0.00
415123020	Amuchia Guccha gram Road	3.65	2.43	2.43	0.00	0.00	0.00	0	0.00	0	0.00
415123021	Monir Ahmed Road	3.66	3.59	3.59	0.00	0.00	0.00	6	10.00	0	0.00
415123023	R.A. Khan road	3.66	1.25	0.00	1.25	0.00	0.00	0	0.00	0	0.00
415123025	Ismat Ali Road	3.66	2.00	0.00	0.00	2.00	0.00	7	42.50	0	0.00
415123026	Chand Chowdhury Road, Popadia.	3.65	3.50	2.50	0.00	1.00	0.00	0	0.00	0	0.00
415123027	Amuchia Bura Masjid Rd.	3.66	3.50	3.00	0.00	0.50	0.00	4	10.42	0	0.00
415123028	Okil Baidda Road	3.00	3.75	3.75	0.00	0.00	0.00	0	0.00	0	0.00
415123029	Nazu Shah Rd.	3.65	1.61	1.00	0.00	0.61	0.00	2	2.74	0	0.00
415123030	Kazi road	3.05	3.25	3.25	0.00	0.00	0.00	2	4.30	0	0.00

UNION ROAD TOTAL: 21 Nos. Road 86.64 40.81 12.80 33.03 0.00 138 325.63 2 3.20

ROAD TYPE : VILLAGE ROAD-A

415124001	Dhalghat D.C Road.	4.00	2.06	0.71	0.80	0.55	0.00	4	1.50	0	0.00
415124002	Haji Khan Rd.	3.65	3.00	3.00	0.00	0.00	0.00	3	15.50	0	0.00
415124003	Datta Chy.Road, Sreepur Mouza.	3.65	6.00	5.00	0.00	1.00	0.00	2	9.65	2	3.00
415124004	Bijan Bibi Madrasha Rd.	3.04	1.20	0.70	0.00	0.50	0.00	2	5.48	0	0.00
415124006	Hamidia madrasha Rd.	4.88	4.80	1.40	0.90	2.50	0.00	11	61.70	0	0.00
415124007	Shreepur Ismat Ali Road.	3.66	3.10	3.10	0.00	0.00	0.00	2	12.49	0	0.00
415124008	East Gomdandi - Chairman Rd.	4.88	3.60	0.70	0.00	2.90	0.00	5	15.60	0	0.00
415124009	Munshi Bari Rd.	3.66	1.50	0.00	0.00	1.50	0.00	3	5.45	0	0.00
415124010	Mufti para Rd.	3.04	2.61	1.61	0.00	1.00	0.00	3	14.05	0	0.00
415124011	Chowdhurypara Rd.	3.04	1.75	0.75	0.00	1.00	0.00	3	6.09	0	0.00
415124012	Shahid Sipahi Md. Naeb Ali Road (Loson Mohajan Rd.)	3.66	3.28	2.18	0.00	1.10	0.00	5	26.20	0	0.00
415124013	Khayer Monjil - Darber Sharif Rd.	3.65	1.90	1.40	0.00	0.50	0.00	0	0.00	0	0.00
415124014	Uttar Gimdandi Rd.	3.65	1.85	0.00	0.00	1.85	0.00	0	0.00	0	0.00

BASIC INFORMATION OF ROAD

DIVISION : CHITTAGONG

DISTRICT : CHITTAGONG

ROAD CODE	ROAD NAME	CREST WIDTH (m)	TOTAL LENGTH (Km)	SURFACE TYPE-WISE BREAK-UP (Km)				STRUCTURE		EXISTING GAP	
				EARTHEN	FLEXIBLE PAVEMENT (BC)	BRICK PAVEMENT (WBM/HBB/BFS)	RIGID PAVEMENT (CC/RCC)	NUMBER	SPAN (m)	NUMBER	SPAN (m)
1	2	3	4	5	6	7	8	9	10	11	12
415124015	Jalil Vandar Rd.	3.04	2.50	1.90	0.00	0.60	0.00	0	0.00	0	0.00
415124016	Darap para Madrasha Rd.	3.66	1.00	0.00	0.00	1.00	0.00	3	6.08	0	0.00
415124017	Gomdandi Munsef Rd.	3.66	2.72	1.97	0.00	0.75	0.00	3	4.54	1	2.00
415124018	Chakrabarti Rd.	3.65	2.50	2.50	0.00	0.00	0.00	2	9.04	0	0.00
415124019	Champa Narayan	3.65	3.70	3.20	0.00	0.50	0.00	0	0.00	0	0.00
415124020	Champatali Rd.	3.65	3.70	2.70	0.00	1.00	0.00	2	2.72	1	1.00
415124021	Hajee Akmal Ali Rd.	3.65	2.28	1.28	0.00	1.00	0.00	2	2.94	1	1.50
415124022	Uma Sundari Rd.	3.65	3.24	1.84	0.00	1.40	0.00	2	4.46	2	2.80
415124023	Ahalla Darber Sharif Rd.	3.66	3.21	2.21	0.00	1.00	0.00	3	5.36	1	3.04
415124024	Dr. Mohan Bashi Road.	3.65	2.00	2.00	0.00	0.00	0.00	2	7.05	0	0.00
415124025	Medha Sen Chowdhury Bari Kanongo Bari Rd.	3.15	3.00	2.50	0.00	0.50	0.00	3	11.70	0	0.00
415124026	Chan gazi Rd.	3.04	1.61	1.31	0.00	0.30	0.00	3	7.49	0	0.00
415124027	Banday Ali Rd.	3.53	2.20	2.20	0.00	0.00	0.00	2	5.50	0	0.00
415124028	Barua para Road,Paschim Gomdandi.	3.04	2.00	2.00	0.00	0.00	0.00	3	4.26	0	0.00
415124029	Shamsul Alam Road	3.65	3.65	2.77	0.00	0.88	0.00	8	14.02	0	0.00
415124030	Khaza Road part-2.	3.00	3.75	3.75	0.00	0.00	0.00	0	0.00	0	0.00
415124031	Golgar para Rd.	3.04	1.90	1.29	0.00	0.61	0.00	2	12.49	0	0.00
415124032	Bengura Senior madrasha Rd.	3.65	2.59	1.59	0.00	1.00	0.00	2	5.15	1	2.00
415124033	Saleh Ahmed member Road	3.04	1.06	0.56	0.00	0.50	0.00	2	4.87	0	0.00
415124034	Hasna Para Rd.	2.89	1.06	1.06	0.00	0.00	0.00	3	5.49	0	0.00
415124036	Maharram Nesa Rd.	3.66	1.21	0.21	0.00	1.00	0.00	2	3.90	0	0.00
415124037	Harbangiri Road, Charandwip.	3.65	1.51	0.31	0.00	1.20	0.00	2	4.27	0	0.00
415124039	Master bazar Road, Amuchia.	3.65	1.11	1.11	0.00	0.00	0.00	4	27.42	1	2.00
415124040	Sarat Sen Rd.	3.65	2.00	1.50	0.00	0.50	0.00	2	4.72	0	0.00
415124041	Mukta keshi girl's H.school Rd.	3.66	1.52	1.02	0.00	0.50	0.00	3	6.68	0	0.00
415124042	Purba Dhorolla Kalibari Road, Amuchia.	3.65	2.00	2.00	0.00	0.00	0.00	3	5.46	0	0.00
415124043	Patiya Bhandaljuri Road	3.65	3.25	3.00	0.00	0.25	0.00	13	30.05	1	5.00
415124044	Sarat Rakhit Rd.	3.00	2.00	2.00	0.00	0.00	0.00	0	0.00	0	0.00
415124045	Azizia madrasha Road, Sarootoli.	3.04	2.01	1.01	0.00	1.00	0.00	2	4.87	0	0.00
415124046	Barua para Road,Sarootoli.	3.04	2.62	2.12	0.00	0.50	0.00	2	10.37	1	0.90
415124047	Hazrat Sukur Ali shah Road, Sarootoli.	3.65	1.20	1.20	0.00	0.00	0.00	1	15.24	0	0.00
415124048	Abdul Aziz Rd.	3.66	2.62	1.62	0.00	1.00	0.00	3	5.55	1	0.60
415124049	Kazir para Road.	3.04	1.21	1.21	0.00	0.00	0.00	2	3.66	0	0.00
415124050	Talukder - Chandandi road	3.66	3.10	2.40	0.00	0.70	0.00	3	3.00	0	0.00
415124051	Rashid Ahmed Road, Shakpura.	3.04	3.70	3.10	0.60	0.00	0.00	4	27.75	0	0.00
415124052	Shahid Manindra Rd.	3.35	1.98	1.40	0.00	0.58	0.00	3	16.54	0	0.00
415124053	Abdul Mannan Rd.	3.04	1.84	1.50	0.00	0.34	0.00	2	4.20	0	0.00
415124054	Pornna chowdhury Rd.	3.04	1.52	1.52	0.00	0.00	0.00	2	6.08	0	0.00
415124055	Haji Tazuddin Saw Rd.	3.04	1.43	1.00	0.00	0.43	0.00	2	6.08	0	0.00
415124056	Shakpura Chowdhury Rd.	3.04	1.00	1.00	0.00	0.00	0.00	0	0.00	0	0.00
415124057	Minister Abdul Aziz Rd.	3.04	2.00	2.00	0.00	0.00	0.00	2	6.60	0	0.00
415124058	Gramin Bank Road, Popadia.	3.66	3.21	2.80	0.00	0.41	0.00	3	3.60	1	1.00
415124059	Syed Abdul Nur Road	3.00	2.36	1.61	0.00	0.75	0.00	5	4.60	0	0.00
415124060	Popadia Shahid Hassan Road.	3.65	2.12	1.32	0.00	0.80	0.00	2	15.40	0	0.00
415124061	Ukil Mozaffar Road	3.66	1.00	1.00	0.00	0.00	0.00	2	3.64	0	0.00
415124062	Shaheed Younus Road	3.66	1.50	0.90	0.00	0.60	0.00	3	11.20	0	0.00
415124063	Lal Miah Khajurga Road	3.65	2.16	2.16	0.00	0.00	0.00	3	4.22	0	0.00
415124064	S.M. Farid Chairman Rd.	3.65	2.04	2.04	0.00	0.00	0.00	2	7.00	1	3.00
415124065	Imam Nagar Rd.	3.65	2.50	1.50	0.00	1.00	0.00	0	0.00	0	0.00
415124066	Alimuddin Samad Ali Rd.	3.04	1.20	1.20	0.00	0.00	0.00	0	0.00	0	0.00
415124067	Madan Sarder Road,Kadhurkhal.	3.66	2.90	1.90	0.00	1.00	0.00	4	10.95	0	0.00
415124068	Hazrat Mazid shah Rd.	3.04	2.00	1.00	0.00	1.00	0.00	2	16.76	0	0.00
415124069	Let. Abdus Sattar Road	2.50	1.40	1.40	0.00	0.00	0.00	0	0.00	0	0.00
415124070	Master Abul Kalam Azad Road	2.50	3.76	3.76	0.00	0.00	0.00	0	0.00	0	0.00
415124071	Hazi Nurul Hoque road	3.04	4.42	0.20	0.00	4.22	0.00	2	2.44	0	0.00
415124072	Badar - Shah Rood.	3.66	3.21	0.51	0.00	2.70	0.00	4	6.26	0	0.00
415124073	Shaheed Rafique Road	3.65	4.05	1.62	1.43	1.00	0.00	5	13.40	0	0.00

BASIC INFORMATION OF ROAD

DIVISION : CHITTAGONG

DISTRICT : CHITTAGONG

ROAD CODE	ROAD NAME	CREST WIDTH (m)	TOTAL LENGTH (Km)	SURFACE TYPE-WISE BREAK-UP (Km)				STRUCTURE		EXISTING GAP		
				EARTHEN	FLEXIBLE PAVEMENT (BC)	BRICK PAVEMENT (WBM/HBB/ BFS)	RIGID PAVEMENT (CC/RCC)	NUMBER	SPAN (m)	NUMBER	SPAN (m)	
1	2	3	4	5	6	7	8	9	10	11	12	
415124074	Ahalla Datta Chowdhury Rd.	3.04	3.95	3.95	0.00	0.00	0.00	0	0.00	0	0.00	
415124075	Boalia Kalander Shah Mazar Road (Udal Banna Road)	4.88	4.65	0.90	0.45	3.30	0.00	9	16.40	0	0.00	
415124076	Shahid Eklas Road	3.00	2.50	2.50	0.00	0.00	0.00	0	0.00	0	0.00	
415124077	Siraj Fakir Road	3.00	2.75	2.75	0.00	0.00	0.00	0	0.00	0	0.00	
415124078	Sreepur Joisthapura Road	3.00	1.65	1.65	0.00	0.00	0.00	0	0.00	0	0.00	
415124079	Kharandwip Pathan Road	3.00	1.80	1.80	0.00	0.00	0.00	0	0.00	0	0.00	
415124080	Hospital Road	3.00	2.00	2.00	0.00	0.00	0.00	0	0.00	0	0.00	
415124081	Ahllah Sadar Para Road	2.50	2.00	2.00	0.00	0.00	0.00	0	0.00	0	0.00	
415124082	Charang Bari (Chowdhury ghata) Road	3.00	2.00	2.00	0.00	0.00	0.00	0	0.00	0	0.00	
415124083	Nepal Dostiger Road	2.70	3.25	3.25	0.00	0.00	0.00	0	0.00	0	0.00	
415124084	Charandip M.P. Rd.	3.66	2.90	0.15	0.00	2.75	0.00	5	25.42	0	0.00	
415124085	Ali Ahmed Commissioner Road Part-2	3.10	2.00	2.00	0.00	0.00	0.00	0	0.00	0	0.00	
VILLAGE ROAD-A TOTAL: 82 Nos. Road				198.43	141.28	4.18	52.97	0.00	198	620.60	15	27.84

ROAD TYPE : VILLAGE ROAD-B

415125001	Chairman Road, Kadurkhil.	3.04	1.18	1.18	0.00	0.00	0.00	0	0.00	0	0.00
415125002	ArabTendal road	3.04	1.80	1.80	0.00	0.00	0.00	0	0.00	0	0.00
415125003	Karimuddin shah Rd.	3.04	1.65	1.65	0.00	0.00	0.00	0	0.00	0	0.00
415125004	Maddah Kandurkhil Road	3.66	2.50	1.00	0.50	1.00	0.00	3	13.00	0	0.00
415125005	Khadurkhil janata Road.	3.04	1.50	0.50	0.00	1.00	0.00	0	0.00	0	0.00
415125006	Kazi Bari Rd.	3.65	2.50	2.50	0.00	0.00	0.00	0	0.00	0	0.00
415125007	Sayedpur Kalur ghat Rd.	3.04	3.50	3.50	0.00	0.00	0.00	0	0.00	0	0.00
415125008	Majir para Road, Kadurkhil.	3.04	0.95	0.95	0.00	0.00	0.00	0	0.00	0	0.00
415125009	Saydul Alam Rd.	3.04	1.00	1.00	0.00	0.00	0.00	0	0.00	0	0.00
415125010	Barua para Road, Kadurkhil.	3.04	1.50	0.50	0.00	1.00	0.00	0	0.00	0	0.00
415125011	Patten para Rd.	3.04	1.00	0.40	0.00	0.60	0.00	0	0.00	0	0.00
415125012	Sharif para Rd.	3.04	2.00	1.50	0.00	0.50	0.00	0	0.00	0	0.00
415125013	Kutub bari Rd.	3.04	1.00	1.00	0.00	0.00	0.00	0	0.00	0	0.00
415125014	Baitun Noor Masjid Rd.	3.04	1.00	0.50	0.50	0.00	0.00	0	0.00	0	0.00
415125015	AkbarAli Chowdhury Road, Charandwip.	3.04	2.42	2.42	0.00	0.00	0.00	0	0.00	0	0.00
415125016	Moulana Asiuur Rahman Shah Road, Charamdwip.	3.65	1.50	1.50	0.00	0.00	0.00	0	0.00	0	0.00
415125017	Barua Para Road, Charandwip.	3.65	0.53	0.53	0.00	0.00	0.00	0	0.00	0	0.00
415125018	Mahabub Chairman Rd.	2.34	1.15	1.15	0.00	0.00	0.00	0	0.00	0	0.00
415125019	Seakhpura Rd.	3.04	1.00	1.00	0.00	0.00	0.00	0	0.00	0	0.00
415125020	Haji para Pathan para Rd.	3.05	7.00	6.30	0.00	0.70	0.00	0	0.00	0	0.00
415125021	Malek Shah Rd.	3.04	1.00	1.00	0.00	0.00	0.00	0	0.00	0	0.00
415125022	Hamid Uzir Ali Rd.	3.04	1.00	1.00	0.00	0.00	0.00	0	0.00	0	0.00
415125023	Mobarak Ali Rd.	2.43	1.00	0.50	0.00	0.50	0.00	0	0.00	0	0.00
415125024	Muju Sarder Rd.	2.43	2.30	2.30	0.00	0.00	0.00	0	0.00	0	0.00
415125025	Union Parishad Rd.	3.65	1.40	1.40	0.00	0.00	0.00	0	0.00	0	0.00
415125026	Kalandor Shah Rd.	3.65	2.60	2.60	0.00	0.00	0.00	0	0.00	0	0.00
415125027	Freedom fighter Sale Ahmed Rd.	2.43	1.00	1.00	0.00	0.00	0.00	0	0.00	0	0.00
415125028	Sadeque Shah Rd.	3.00	2.60	2.60	0.00	0.00	0.00	0	0.00	0	0.00
415125029	Abdul kader Road, Shakpura.	2.74	1.50	1.50	0.00	0.00	0.00	0	0.00	0	0.00
415125030	Nalini Daroga Rd.	2.45	2.43	2.43	0.00	0.00	0.00	0	0.00	0	0.00
415125031	Shahid Subal Rd.	2.43	1.10	1.10	0.00	0.00	0.00	0	0.00	0	0.00
415125032	Pulin Chy Rd.	3.04	3.00	2.70	0.00	0.30	0.00	0	0.00	0	0.00
415125033	Purba Shakpura Kalibari Rd.	2.43	1.98	1.28	0.00	0.70	0.00	0	0.00	0	0.00
415125034	Purba Shakpura Rd.	2.43	2.38	2.38	0.00	0.00	0.00	0	0.00	0	0.00
415125035	Subas Sangha Rd.	3.04	1.45	1.45	0.00	0.00	0.00	0	0.00	0	0.00
415125036	Nath para Rd.	2.43	1.00	1.00	0.00	0.00	0.00	0	0.00	0	0.00
415125037	Dargha Rd.	2.43	1.00	0.50	0.50	0.00	0.00	0	0.00	0	0.00
415125038	Shahid Sekander Rd.	3.04	1.93	1.93	0.00	0.00	0.00	0	0.00	0	0.00
415125039	Uttar Shakpura Pryn. School Rd.	2.43	1.00	1.00	0.00	0.00	0.00	0	0.00	0	0.00
415125040	Shakpura Prabartak Rd.	3.04	1.42	1.42	0.00	0.00	0.00	0	0.00	0	0.00
415125041	Apporna Sen Rd.	3.04	1.20	1.20	0.00	0.00	0.00	0	0.00	0	0.00

BASIC INFORMATION OF ROAD

DIVISION : CHITTAGONG

DISTRICT : CHITTAGONG

ROAD CODE	ROAD NAME	CREST WIDTH (m)	TOTAL LENGTH (Km)	SURFACE TYPE-WISE BREAK-UP (Km)				STRUCTURE		EXISTING GAP	
				EARTHEN	FLEXIBLE PAVEMENT (BC)	BRICK PAVEMENT (WBM/HBB/BFS)	RIGID PAVEMENT (CC/RCC)	NUMBER	SPAN (m)	NUMBER	SPAN (m)
1	2	3	4	5	6	7	8	9	10	11	12
415125042	Dr. Kali Sanker Das Rd.	3.04	1.00	0.20	0.00	0.80	0.00	0	0.00	0	0.00
415125043	Ali Ahmed Member Rd.	3.04	1.50	1.50	0.00	0.00	0.00	0	0.00	0	0.00
415125044	Union Parishad Rd.	3.04	1.50	1.50	0.00	0.00	0.00	0	0.00	0	0.00
415125045	Dr. Kazal Barua Rd.	3.00	1.50	0.90	0.00	0.60	0.00	4	4.50	0	0.00
415125046	Shakpura High School Rd.	3.65	1.00	1.00	0.00	0.00	0.00	0	0.00	0	0.00
415125047	Hazi Serajul Haque Rd.	3.65	1.20	1.20	0.00	0.00	0.00	0	0.00	0	0.00
415125048	Gopal Chy. Rd.	3.04	1.98	1.81	0.00	0.17	0.00	0	0.00	0	0.00
415125049	Kalur ghat Sayedpur Road,Purba Gomdandi.	3.04	1.00	1.00	0.00	0.00	0.00	0	0.00	0	0.00
415125050	Patan Para Rd.	3.65	1.75	1.75	0.00	0.00	0.00	0	0.00	0	0.00
415125051	Rakha Kali bari Rd.	3.65	2.00	2.00	0.00	0.00	0.00	0	0.00	0	0.00
415125052	Kaibata para Rd.	3.04	2.00	2.00	0.00	0.00	0.00	0	0.00	0	0.00
415125053	Mojahid Chowdhury para Rd.	3.04	1.28	0.98	0.00	0.30	0.00	1	4.00	0	0.00
415125054	Soleman Chowdhury Rd.	3.04	1.00	1.00	0.00	0.00	0.00	0	0.00	0	0.00
415125055	Mosaraf Ali Rd.	2.43	0.70	0.70	0.00	0.00	0.00	0	0.00	0	0.00
415125056	Fakir para Rd.	3.04	1.10	0.40	0.00	0.70	0.00	1	10.00	0	0.00
415125057	Haji Abdul Khalek Rd.	2.43	0.95	0.95	0.00	0.00	0.00	0	0.00	0	0.00
415125058	Bahadder para Rd.	3.04	1.50	1.00	0.00	0.50	0.00	0	0.00	0	0.00
415125059	Maiz para Rd.	3.04	0.50	0.00	0.00	0.50	0.00	0	0.00	0	0.00
415125060	Chairman Abdur Rahman Rd.	3.04	1.00	0.00	0.00	1.00	0.00	0	0.00	0	0.00
415125061	Seva Khola Govt. Primary School Rd.	3.04	1.00	0.00	0.00	1.00	0.00	0	0.00	0	0.00
415125062	Sandi para Rd.	3.04	1.00	1.00	0.00	0.00	0.00	0	0.00	0	0.00
415125063	Gomdandi Pry. school	3.04	1.60	0.30	0.00	1.30	0.00	0	0.00	0	0.00
415125065	Hazrat Abdul Mannan Shah Rd.	3.04	2.00	1.00	0.00	1.00	0.00	0	0.00	0	0.00
415125066	Howla Akber Khan Road	3.00	0.83	0.83	0.00	0.00	0.00	2	3.03	0	0.00
415125067	Anna Purna Rd.	3.65	1.82	1.82	0.00	0.00	0.00	0	0.00	0	0.00
415125068	Mohiuddin Shah Road, Amuchia.	3.65	1.00	0.40	0.00	0.60	0.00	0	0.00	0	0.00
415125069	Haque khali Road, Ahalla Karaldenga.	3.65	1.00	1.00	0.00	0.00	0.00	0	0.00	0	0.00
415125070	Adhu Khan Road, Saroatoli.	3.04	0.92	0.92	0.00	0.00	0.00	0	0.00	0	0.00
415125071	Bangura Rd.	3.00	0.70	0.70	0.00	0.00	0.00	0	0.00	0	0.00
415125072	Immamullar Char Rd.	2.43	2.23	2.23	0.00	0.00	0.00	0	0.00	0	0.00
415125073	Syed Rd.	3.65	2.73	2.73	0.00	0.00	0.00	0	0.00	0	0.00
415125074	Khitabchar Nabarun Sanga Road.	3.03	1.00	1.00	0.00	0.00	0.00	0	0.00	0	0.00
415125075	Shahid Fazlul bari Road.	3.63	2.17	1.47	0.00	0.70	0.00	0	0.00	0	0.00
415125076	Khitab Char Rd.	2.04	0.91	0.91	0.00	0.00	0.00	0	0.00	0	0.00
415125077	Badiuzzaman Rd.	2.04	1.21	1.21	0.00	0.00	0.00	0	0.00	0	0.00
415125078	Abdul Mabudia Road, Saroatoli.	2.43	1.00	1.00	0.00	0.00	0.00	0	0.00	0	0.00
415125079	Khandaker para Rd.	2.43	1.06	1.06	0.00	0.00	0.00	0	0.00	0	0.00
415125080	Majir para Rd.	3.04	0.85	0.85	0.00	0.00	0.00	0	0.00	0	0.00
415125081	Horar bag Basher Miah Rd.	2.43	0.80	0.40	0.00	0.40	0.00	1	2.44	0	0.00
415125082	Mukundram hat Rd.	4.88	1.50	0.00	0.00	1.50	0.00	0	0.00	0	0.00
415125083	Muslim Samity Road, Paschim Gomdandi.	3.04	1.21	0.69	0.00	0.52	0.00	0	0.00	0	0.00
415125084	Atar Miah Chairman Rd.	3.04	0.60	0.60	0.00	0.00	0.00	0	0.00	0	0.00
415125085	Nurul Islam Chairman Road	3.66	1.45	0.00	0.00	1.45	0.00	3	8.60	0	0.00
415125086	Yosuf Talukder Rd.	3.04	1.06	1.06	0.00	0.00	0.00	0	0.00	0	0.00
415125087	Nejamat Ali Rd.	3.04	1.00	1.00	0.00	0.00	0.00	0	0.00	0	0.00
415125088	Haji Samsul Alam Road Part-2.	3.04	2.50	2.50	0.00	0.00	0.00	0	0.00	0	0.00
415125089	Baris Talukder Road.	2.43	1.00	1.00	0.00	0.00	0.00	0	0.00	0	0.00
415125090	Rafique Ahmed master Rd.	2.43	2.50	2.50	0.00	0.00	0.00	0	0.00	0	0.00
415125091	Munsur Fakir Rd.	3.04	0.76	0.76	0.00	0.00	0.00	0	0.00	0	0.00
415125092	Abdul Hamid master Rd.	3.04	0.76	0.76	0.00	0.00	0.00	0	0.00	0	0.00
415125093	Bangha Chy. Rd.	3.04	1.00	0.00	0.00	1.00	0.00	0	0.00	0	0.00
415125094	Sawan Talukder Jam-E-Mosjid Road	3.00	1.00	1.00	0.00	0.00	0.00	2	2.40	0	0.00
415125095	Ala miah chowddhury Road	3.34	1.24	0.64	0.00	0.60	0.00	1	1.22	0	0.00
415125096	Hazi Boksu Miah Road	3.66	1.20	1.20	0.00	0.00	0.00	3	1.80	0	0.00
415125097	Hazi Badiur Rahaman Road	3.66	1.00	1.00	0.00	0.00	0.00	2	1.60	0	0.00
415125098	Sayed Maharuf Road	2.50	1.22	1.22	0.00	0.00	0.00	0	0.00	0	0.00
415125099	Anich Para Road. (Shakpura U.P)	2.50	1.15	1.15	0.00	0.00	0.00	0	0.00	0	0.00

BASIC INFORMATION OF ROAD

DIVISION : CHITTAGONG

DISTRICT : CHITTAGONG

ROAD CODE	ROAD NAME	CREST WIDTH (m)	TOTAL LENGTH (Km)	SURFACE TYPE-WISE BREAK-UP (Km)				STRUCTURE		EXISTING GAP	
				EARTHEN	FLEXIBLE PAVEMENT (BC)	BRICK PAVEMENT (WBM/HBB/BFS)	RIGID PAVEMENT (CC/RCC)	NUMBER	SPAN (m)	NUMBER	SPAN (m)
1	2	3	4	5	6	7	8	9	10	11	12
415125100	Mozushah Road, Sarootoli	3.00	1.10	0.00	0.00	1.10	0.00	0	0.00	0	0.00
415125101	Dilip Member Road	3.00	2.00	2.00	0.00	0.00	0.00	0	0.00	0	0.00
415125102	Lal Chand Bihar Road	3.00	2.00	2.00	0.00	0.00	0.00	0	0.00	0	0.00
415125103	Haji Munsur Ali Road	2.80	1.50	1.50	0.00	0.00	0.00	0	0.00	0	0.00
415125104	Chairman Bari Road	3.00	1.50	1.50	0.00	0.00	0.00	0	0.00	0	0.00
415125105	GhoshKhil Road	3.00	2.00	2.00	0.00	0.00	0.00	0	0.00	0	0.00
415125106	Abbas Ali Fakir Road	3.00	1.00	1.00	0.00	0.00	0.00	0	0.00	0	0.00
415125107	Mollah Road	2.80	1.00	1.00	0.00	0.00	0.00	0	0.00	0	0.00
415125108	Nathpara Road	3.00	1.00	1.00	0.00	0.00	0.00	0	0.00	0	0.00
415125109	Darbasia Road	2.50	1.50	1.50	0.00	0.00	0.00	0	0.00	0	0.00
415125110	Shahid Nurul Hoque Road	3.00	2.00	2.00	0.00	0.00	0.00	0	0.00	0	0.00
415125111	Shahid Amir Hossen Road	2.70	1.50	1.50	0.00	0.00	0.00	0	0.00	0	0.00
415125112	Senpara Road	2.80	1.50	1.50	0.00	0.00	0.00	0	0.00	0	0.00
415125113	Boiddapara Road	3.00	1.50	1.50	0.00	0.00	0.00	0	0.00	0	0.00
415125114	Ahammudur Rahman Road	2.75	1.50	1.50	0.00	0.00	0.00	0	0.00	0	0.00
415125115	Fatearkhil Adarshgram Road	3.00	1.75	1.75	0.00	0.00	0.00	0	0.00	0	0.00
415125116	Subrata Bari Road	2.50	1.00	1.00	0.00	0.00	0.00	0	0.00	0	0.00
415125117	Asgar Ali Mazar Road	3.00	1.00	1.00	0.00	0.00	0.00	0	0.00	0	0.00
415125118	Kiran Sankar Day Road	2.70	1.00	1.00	0.00	0.00	0.00	0	0.00	0	0.00
415125119	Late Jatindra Lal Datta Road	2.65	1.00	1.00	0.00	0.00	0.00	0	0.00	0	0.00
415125120	Silpara Road	2.50	1.00	1.00	0.00	0.00	0.00	0	0.00	0	0.00
415125121	Pasu Ram Chowdhury Road	2.70	1.00	1.00	0.00	0.00	0.00	0	0.00	0	0.00
415125122	Asini Biswas Road	2.90	1.00	1.00	0.00	0.00	0.00	0	0.00	0	0.00
415125123	Punna Nandi Road	2.50	1.00	1.00	0.00	0.00	0.00	0	0.00	0	0.00
415125124	Arabindu Matri Mandir Road	2.75	1.75	1.75	0.00	0.00	0.00	0	0.00	0	0.00
415125125	Bulu Bisa Road	2.70	1.00	1.00	0.00	0.00	0.00	0	0.00	0	0.00
415125126	Nalini Master Road	2.70	1.00	1.00	0.00	0.00	0.00	0	0.00	0	0.00
415125127	Sayed Road	3.00	1.00	1.00	0.00	0.00	0.00	0	0.00	0	0.00
415125128	Bhuban Biswas Road	3.00	1.50	1.50	0.00	0.00	0.00	0	0.00	0	0.00
415125129	Arban Ali Road	2.60	1.50	1.50	0.00	0.00	0.00	0	0.00	0	0.00
415125130	Munar Mar Mojid Road	2.80	1.00	1.00	0.00	0.00	0.00	0	0.00	0	0.00
415125131	Nur Ali Khan Road	2.50	1.00	1.00	0.00	0.00	0.00	0	0.00	0	0.00
415125132	Abdul Gofur Shah Road	2.70	1.00	1.00	0.00	0.00	0.00	0	0.00	0	0.00
415125133	Purba Gomdandi Dattapara Road	3.00	1.00	1.00	0.00	0.00	0.00	0	0.00	0	0.00
415125134	Raha Bari Road	2.50	1.00	1.00	0.00	0.00	0.00	0	0.00	0	0.00
415125135	Ahmadullah Shah Road	2.50	1.00	1.00	0.00	0.00	0.00	0	0.00	0	0.00
415125136	Gomdandi Kali Bari Road	2.50	1.00	1.00	0.00	0.00	0.00	0	0.00	0	0.00
415125137	Haji Motiur Rahman Road	3.00	1.25	1.25	0.00	0.00	0.00	0	0.00	0	0.00
415125138	Dakbangla Road	2.50	1.20	1.20	0.00	0.00	0.00	0	0.00	0	0.00
415125139	Silpara Road	2.50	0.80	0.80	0.00	0.00	0.00	0	0.00	0	0.00
415125140	Gomdandi Senior Madrasha Road	2.50	1.60	1.60	0.00	0.00	0.00	0	0.00	0	0.00
415125141	Kamar Ali Miazi Road	2.50	1.65	1.65	0.00	0.00	0.00	0	0.00	0	0.00
415125142	Naymat Fakir Road	2.50	1.00	1.00	0.00	0.00	0.00	0	0.00	0	0.00
415125143	Samad Ali Bolir Bari Road	2.50	1.00	1.00	0.00	0.00	0.00	0	0.00	0	0.00
415125144	Thanda Miah Chowkidar Bari Road	2.50	1.00	1.00	0.00	0.00	0.00	0	0.00	0	0.00
415125145	Nayahat Road	3.00	1.20	1.20	0.00	0.00	0.00	0	0.00	0	0.00
415125146	Nayem Talukdar-Kulalpara Road	2.50	1.00	1.00	0.00	0.00	0.00	0	0.00	0	0.00
415125147	Ayub Road	2.50	1.00	1.00	0.00	0.00	0.00	0	0.00	0	0.00
415125148	Khanshama Road	2.50	1.20	1.20	0.00	0.00	0.00	0	0.00	0	0.00
415125149	Haji Ahmed Miah Road	2.50	1.00	1.00	0.00	0.00	0.00	0	0.00	0	0.00
415125150	Char Khidirpur Naya Char Road	2.50	1.00	1.00	0.00	0.00	0.00	0	0.00	0	0.00
415125151	Shahid Rustam Road	2.50	1.20	1.20	0.00	0.00	0.00	0	0.00	0	0.00
415125152	Boalkhali Tapar Road	2.50	1.40	1.40	0.00	0.00	0.00	0	0.00	0	0.00
415125153	Najir Para Road	2.50	1.00	1.00	0.00	0.00	0.00	0	0.00	0	0.00
415125154	Haji Abul Kalam Chairman Road	2.50	1.20	1.20	0.00	0.00	0.00	0	0.00	0	0.00
415125155	Bishamber Das Road	2.50	0.85	0.85	0.00	0.00	0.00	0	0.00	0	0.00
415125156	Chairman Road	2.50	0.95	0.95	0.00	0.00	0.00	0	0.00	0	0.00

BASIC INFORMATION OF ROAD

DIVISION : CHITTAGONG

DISTRICT : CHITTAGONG

ROAD CODE	ROAD NAME	CREST WIDTH (m)	TOTAL LENGTH (Km)	SURFACE TYPE-WISE BREAKE-UP (Km)				STRUCTURE		EXISTING GAP		
				EARTHEN	FLEXIBLE PAVEMENT (BC)	BRICK PAVEMENT (WBM/HBB/BFS)	RIGID PAVEMENT (CC/RCC)	NUMBER	SPAN (m)	NUMBER	SPAN (m)	
1	2	3	4	5	6	7	8	9	10	11	12	
415125157	Joykali Bari Road	2.50	1.00	1.00	0.00	0.00	0.00	0	0.00	0	0.00	
415125158	F.R Nurul Hoque Road	2.50	1.85	1.85	0.00	0.00	0.00	0	0.00	0	0.00	
415125159	Ahalla Gajipara Road	2.50	0.80	0.80	0.00	0.00	0.00	0	0.00	0	0.00	
415125160	Kalibari Road	2.50	0.90	0.90	0.00	0.00	0.00	0	0.00	0	0.00	
415125161	Madha Muni Asram Road	2.50	0.75	0.75	0.00	0.00	0.00	0	0.00	0	0.00	
415125162	Asadia Govt. Primary School Road	2.50	1.00	1.00	0.00	0.00	0.00	0	0.00	0	0.00	
415125163	Khalil Talukder Road	2.70	1.50	1.50	0.00	0.00	0.00	0	0.00	0	0.00	
415125164	Soanapara Road	2.50	1.50	1.50	0.00	0.00	0.00	0	0.00	0	0.00	
415125165	Haji Fojumiah Sowdagar Road	2.50	1.00	1.00	0.00	0.00	0.00	0	0.00	0	0.00	
415125166	Alim Uddin Road	2.60	1.00	1.00	0.00	0.00	0.00	0	0.00	0	0.00	
415125167	Kantor Ali Chowdhury Road	2.50	0.75	0.75	0.00	0.00	0.00	0	0.00	0	0.00	
415125168	Akmal Ali Road	2.50	1.25	1.25	0.00	0.00	0.00	0	0.00	0	0.00	
415125169	Amuchia Karaldenga Connecting Road	2.70	2.15	2.15	0.00	0.00	0.00	0	0.00	0	0.00	
415125170	Master Bazer Bypass Road	2.50	1.50	1.50	0.00	0.00	0.00	0	0.00	0	0.00	
415125171	Kanun Dighi Road	2.50	0.80	0.80	0.00	0.00	0.00	0	0.00	0	0.00	
415125172	Hasem Ali Road	3.00	2.00	2.00	0.00	0.00	0.00	0	0.00	0	0.00	
415125173	Alam Member Road	2.40	0.75	0.75	0.00	0.00	0.00	0	0.00	0	0.00	
415125174	Bhola Master Road	2.50	1.00	1.00	0.00	0.00	0.00	0	0.00	0	0.00	
415125175	Nath Para Road	2.70	1.50	1.50	0.00	0.00	0.00	0	0.00	0	0.00	
VILLAGE ROAD-B TOTAL: 174 Nos. Road				236.01	212.46	1.50	22.04	0.00	23	52.59	0	0.00
BOALKHALI UPAZILA TOTAL: 284 Nos. Road				570.03	409.36	34.69	125.98	0.00	474	1367.35	50	155.54