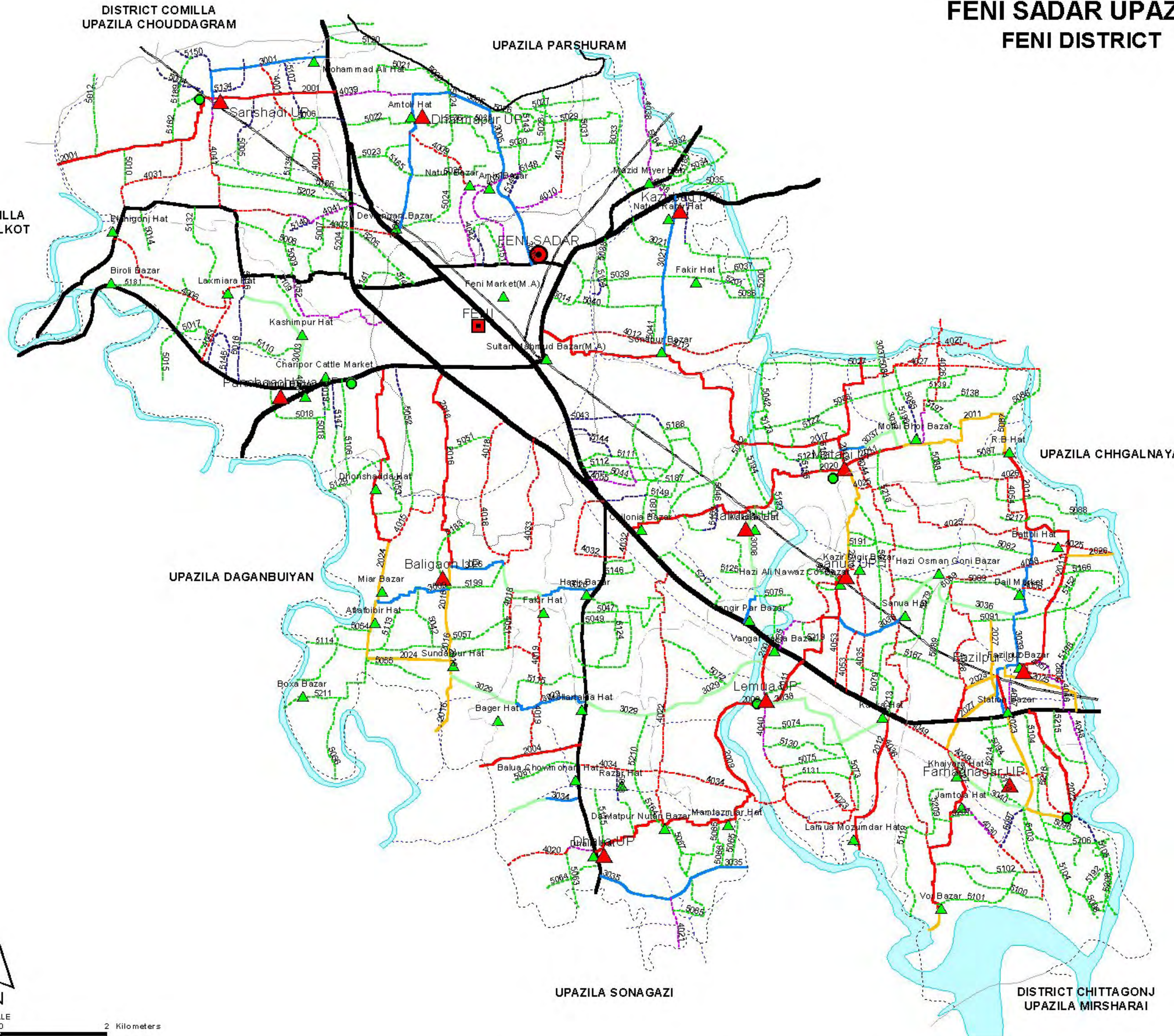


ROAD MAP FENI SADAR UPAZILA FENI DISTRICT



LEGEND

Administrative Boundary

- International Boundary
- District Boundary
- Upazila Boundary
- Union Boundary
- Municipal Boundary

Administrative HQs

- District HQ
- Upazila HQ
- ▲ Union HQ

Physical Infrastructures

- National Highways
- Regional Highways
- Zila Road
- Upazila Road (Pucca)
- Upazila Road (Katcha)
- Union Road (Pucca)
- Union Road (Katcha)
- Village Road A (Pucca)
- Village Road A (Katcha)
- Village Road B (Pucca)
- Village Road B (Katcha)
- Paurashava Road
- Railway Network
- Embankment
- Telecommunication line
- Power Transmission Line

Natural Features

- Wide River
- Water Bodies
- Sandy Area
- Khal
- Forest
- Hill

Socio-Economic Infrastructures

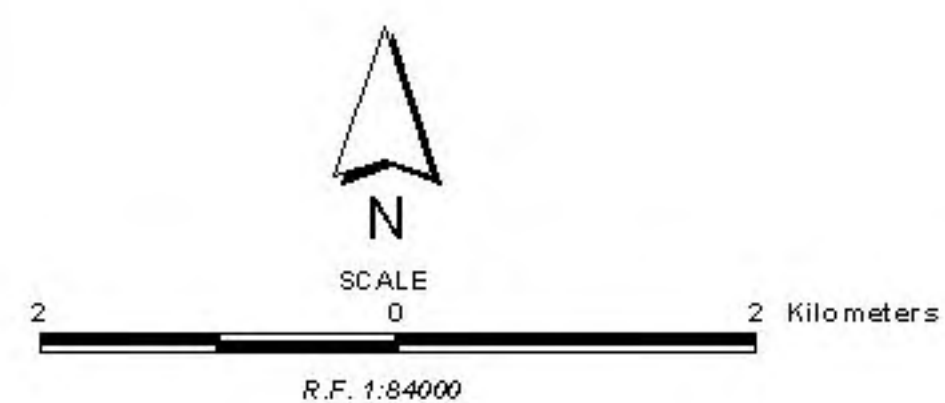
- Growth Centre
- ▲ Small Hat/Bazar
- Police Station
- Upazila Health Complex
- Family welfare Centre
- Community Clinic
- Post Office
- College
- High School
- Primary School
- Madrasa
- Mosque
- Ashrayan/Abasan
- Temple

Compiled from : LGED Upazila Base Maps 1994-95, Landsat TM 1999, GPS Survey 1999 and Field Checking in November 2004.

Projection : Lambert's Conformal Conic

PREPARED BY : GIS UNIT

LOCAL GOVERNMENT ENGINEERING DEPARTMENT



BASIC INFORMATION OF ROAD

DIVISION : CHITTAGONG

DISTRICT : FENI

ROAD CODE	ROAD NAME	CREST WIDTH (m)	TOTAL LENGTH (Km)	SURFACE TYPE-WISE BREAK-UP (Km)				STRUCTURE		EXISTING GAP	
				EARTHEN	FLEXIBLE PAVEMENT (BC)	BRICK PAVEMENT (WBM/HBB/BFS)	RIGID PAVEMENT (CC/RCC)	NUMBER	SPAN (m)	NUMBER	SPAN (m)
1	2	3	4	5	6	7	8	9	10	11	12

UPAZILA : FENI-S

ROAD TYPE : UPAZILA ROAD

430292001	Dula miah- Sharisadi bazar-Kaikhali- Koresmunshi- Rd	5.82	5.75	0.00	5.75	0.00	0.00	12	26.08	0	0.00
430292004	Chinter pool Kutir hat Road	4.25	1.55	0.00	1.55	0.00	0.00	5	6.05	0	0.00
430292005	Highway - Lemua bazar Road	3.66	0.90	0.00	0.90	0.00	0.00	1	2.50	0	0.00
430292009	Dhalia Lemua Road.	3.04	7.12	0.00	4.72	2.40	0.00	23	146.90	0	0.00
430292011	Lemua GC - Company bazar-Laskar Hat - Bhuyan Hat - Bottola - Fazilpur Road (UZR #243)	3.66	16.53	3.78	6.96	5.80	0.00	45	122.30	0	0.00
430292012	Kaska Nababpurghat- Bakhtermunshi Bazar Road.	2.90	2.60	0.00	0.30	2.30	0.00	6	10.80	0	0.00
430292016	Mohipal - Baligaon UP office - Sundarpur - Kutirhat road	3.66	7.00	1.70	2.78	2.52	0.00	16	48.50	0	0.00
430292017	Masterparai -alokdia-valukia- Laxmipur-Lashkarhat Road (UZR #245)	4.00	6.00	0.00	6.00	0.00	0.00	20	129.77	0	0.00
430292019	Laskar GC - Munshir Hat GC Road	4.00	3.00	0.00	3.00	0.00	0.00	7	6.10	0	0.00
430292020	Silonia -Laskarhat Road	6.60	5.15	0.00	5.15	0.00	0.00	14	114.58	0	0.00
430292022	RHD - KM hat Road	2.75	1.92	0.00	1.92	0.00	0.00	7	5.70	0	0.00
430292023	Saheed Sayedur Rahaman Contractor Road (UZR #244)	2.74	5.20	3.15	1.54	0.51	0.00	13	14.40	0	0.00
430292024	Panchgachia UP- Dhonsahadda-Aftabbibi- Sundarpur-Kutirhat Road (UZR #246)	4.00	7.75	4.48	1.72	1.55	0.00	23	38.65	0	0.00
430292025	Pubali Highway Point(near mohoor Bridge) - Fazilpur UP office (UZR #247)	2.30	2.28	2.28	0.00	0.00	0.00	4	11.45	8	17.50
430292026	Bottoli Bazar - Koroya Bazar Road (UZR #247)	3.00	1.50	1.50	0.00	0.00	0.00	2	2.40	6	6.50
430292027	Fazilpur - Bhorerbazar - Nababpur Road (UZR #248)	3.66	7.95	4.00	3.95	0.00	0.00	17	18.24	1	0.90
UPAZILA ROAD TOTAL: 16 Nos. Road			82.20	20.89	46.24	15.07	0.00	215	704.42	15	24.90

ROAD TYPE : UNION ROAD

430293001	Mohammed Ali Bazar- Sharishadi Road	4.05	3.00	0.00	3.00	0.00	0.00	5	14.00	0	0.00
430293003	Panchgachia-kashimpur-laxmiara bazar Road	3.05	4.22	4.22	0.00	0.00	0.00	10	21.35	0	0.00
430293005	Sadar Upazila HQ-Aminbazar-DharmapurUP - Dewangonj Road	3.05	8.92	0.00	8.92	0.00	0.00	16	30.90	0	0.00
430293008	Tangir par - Kalidaha Road	4.50	2.75	1.75	0.00	1.00	0.00	5	19.12	0	0.00
430293009	Baligaon UP-Cyclone shelter- Aftab bibi Bazar Road.	3.05	2.00	0.00	0.00	2.00	0.00	2	4.52	0	0.00
430293021	Ranirhat - Sonapur Rd	4.20	3.55	0.00	3.55	0.00	0.00	5	16.85	0	0.00
430293026	Gobindapur - Baligona UP Office road	3.66	5.40	4.40	1.00	0.00	0.00	3	7.07	0	0.00
430293029	Sundarpur-Mollar Takia -Lemua UP road	3.05	12.55	9.50	1.84	1.21	0.00	15	40.29	0	0.00
430293034	Baluachaumuhani-Khalpar- Charmajlishpur UP office road	2.44	1.85	1.38	0.00	0.48	0.00	2	11.00	0	0.00
430293035	Mosharaf Hoosain Road.	3.00	3.30	1.41	0.50	1.40	0.00	5	25.50	0	0.00
430293036	Sanua Bhuiyas Shop-Sanua Bazar Natun bazar- Fazilpur UP office Road	3.66	5.19	1.10	4.09	0.00	0.00	9	10.44	2	3.50
430293037	Motubi UP Shahapur Chowdhury hat Contractor mosque Road	3.05	4.11	2.91	1.20	0.00	0.00	5	12.44	0	0.00
430293038	Lemua UP-Keronia Kaska bazar Road	2.74	4.50	4.50	0.00	0.00	0.00	6	9.05	0	0.00
430293039	Fazilpur UP-Shibpur Road	3.60	4.20	0.00	4.20	0.00	0.00	6	18.91	0	0.00
430293040	Bogdadia- Khaiara-Farhadnagar UP- KM hat Road (Rest Of Prev 2007)	4.50	2.90	2.50	0.20	0.20	0.00	5	13.70	0	0.00
UNION ROAD TOTAL: 15 Nos. Road			68.44	33.66	28.50	6.28	0.00	99	255.14	2	3.50

ROAD TYPE : VILLAGE ROAD-A

430294001	Fakrudin Mobarakshaha road	4.88	2.25	2.25	0.00	0.00	0.00	4	19.25	0	0.00
430294003	Fatehpur Road	5.00	1.70	0.00	1.70	0.00	0.00	4	8.41	0	0.00
430294006	Elahigonj - Laxmiara Road+	3.05	5.15	5.15	0.00	0.00	0.00	7	19.52	0	0.00
430294009	Amin bazar - Amtali bazar Rd	3.66	2.50	2.50	0.00	0.00	0.00	3	4.57	0	0.00
430294010	Dharmapur Madrasha Rd	3.66	3.50	2.50	0.00	1.00	0.00	4	6.07	0	0.00
430294012	Kadalgazi Road	3.00	4.20	3.60	0.00	0.60	0.00	3	14.59	0	0.00
430294015	Afjal Road	3.05	2.00	2.00	0.00	0.00	0.00	2	2.72	0	0.00

BASIC INFORMATION OF ROAD

DIVISION : CHITTAGONG

DISTRICT : FENI

ROAD CODE	ROAD NAME	CREST WIDTH (m)	TOTAL LENGTH (Km)	SURFACE TYPE-WISE BREAK-UP (Km)				STRUCTURE		EXISTING GAP	
				EARTHEN	FLEXIBLE PAVEMENT (BC)	BRICK PAVEMENT (WBM/HBB/BFS)	RIGID PAVEMENT (CC/RCC)	NUMBER	SPAN (m)	NUMBER	SPAN (m)
1	2	3	4	5	6	7	8	9	10	11	12
430294018	Highway - Domora Road	2.74	6.50	6.50	0.00	0.00	0.00	4	14.63	0	0.00
430294019	Fakirhat Road	3.05	6.00	5.00	1.00	0.00	0.00	4	15.55	0	0.00
430294020	Dhalia High School Rd	3.04	2.00	1.35	0.65	0.00	0.00	1	4.05	0	0.00
430294021	Dhalia Rajapur Road	5.00	1.60	0.00	0.00	1.60	0.00	2	8.60	0	0.00
430294022	Jatrashiddi - Daulatpur Road.	3.05	4.20	4.20	0.00	0.00	0.00	6	29.77	0	0.00
430294023	Majumderhat - Ghatghar Rd	2.90	2.20	2.20	0.00	0.00	0.00	4	8.72	1	7.62
430294025	Karaiya D.B Road	3.60	7.00	7.00	0.00	0.00	0.00	5	17.22	0	0.00
430294026	Daiya Bibi Road	3.20	4.00	2.69	1.31	0.00	0.00	7	9.67	0	0.00
430294027	Lakxmipur- Panuaghat Road	2.74	5.80	5.80	0.00	0.00	0.00	6	21.87	0	0.00
430294028	Shibpur- daiabibi (Mahbulul Haque) Road	3.50	3.50	3.50	0.00	0.00	0.00	4	12.15	0	0.00
430294030	Farhadanagar - Charkalidash Road	3.66	1.90	0.90	1.00	0.00	0.00	2	1.50	0	0.00
430294031	South Khanbari Elahigonj Road	2.74	2.80	2.80	0.00	0.00	0.00	2	12.21	0	0.00
430294032	Silonia - Uttar Gobindapur-lalpool Road	2.90	6.00	5.50	0.50	0.00	0.00	11	22.89	0	0.00
430294033	Katalia Madhuai Rd	3.05	3.30	3.30	0.00	0.00	0.00	2	2.88	0	0.00
430294034	Baluachaumuhani - Momtazmia road	2.74	3.50	3.50	0.00	0.00	0.00	0	0.00	0	0.00
430294035	Highway - Company bazar Rd via east silonia	2.90	2.60	1.38	1.22	0.00	0.00	6	7.22	0	0.00
430294036	Mizan Road	3.05	4.00	4.00	0.00	0.00	0.00	4	9.15	0	0.00
430294037	Bharahipur - Dharmapur- Nutun Bazar road	5.77	2.32	0.00	2.32	0.00	0.00	1	0.90	0	0.00
430294038	Kazir bag B.O.P road	4.00	4.00	1.77	2.23	0.00	0.00	3	7.97	0	0.00
430294039	Padua B.O.P Road	4.88	2.50	0.00	2.50	0.00	0.00	4	5.77	0	0.00
430294040	Lamua - Ghatghar	3.60	4.22	3.22	0.00	1.00	0.00	3	17.35	1	3.00
430294041	Ulfaternessa - Baktarmunshi Rd	3.66	4.94	2.35	2.59	0.00	0.00	4	18.54	0	0.00
430294042	Amin bazar- Mojlshpur - Barahipur road	4.85	3.40	0.00	3.40	0.00	0.00	0	0.00	0	0.00
430294043	Gofran road	3.05	2.76	2.76	0.00	0.00	0.00	2	14.03	0	0.00
430294044	Loskar hat Bogdadia road	2.74	6.10	6.10	0.00	0.00	0.00	11	30.97	0	0.00
430294045	Khaiyara bazar-bhorbazar via sultanpur & subalpur Road	3.60	3.85	3.85	0.00	0.00	0.00	0	0.00	0	0.00
430294046	Pubail Highway- Fazilpur U.P Office Road	3.05	2.00	0.00	0.00	2.00	0.00	5	25.40	0	0.00
430294048	East Rajnagar K.M road	3.05	1.78	0.00	1.68	0.10	0.00	9	5.40	0	0.00
430294051	Hazirbazar(Gobindapur)-Fakirhat- Sundarpur	3.22	4.00	2.50	1.50	0.00	0.00	8	9.80	0	0.00
430294052	Bathania zamemosque- Kasimpur zamemosque- Kasimpur bazar-bagair	4.00	2.50	0.65	0.17	1.68	0.00	8	9.95	0	0.00
430294053	Sanua bhuanr shop- kagirdighir bazar-National Highway	3.00	2.00	2.00	0.00	0.00	0.00	0	0.00	0	0.00
430294054	Izzatpur School road	2.50	3.15	3.15	0.00	0.00	0.00	0	0.00	0	0.00
430294055	Tula baria road & Ramkrishna mission road	2.45	2.20	0.00	1.70	0.50	0.00	3	7.65	0	0.00
430294056	South Shibur Ranar ghat road	3.00	2.90	2.90	0.00	0.00	0.00	0	0.00	0	0.00
430294057	Kaderiahigh school-Nuranimadrasha near ch A quyam's house	2.60	1.01	1.01	0.00	0.00	0.00	0	0.00	0	0.00
430294058	Khaddar road	3.10	2.34	2.34	0.00	0.00	0.00	0	0.00	0	0.00
VILLAGE ROAD-A TOTAL: 43 Nos. Road			146.16	112.22	25.47	8.48	0.00	158	426.94	2	10.62

ROAD TYPE : VILLAGE ROAD-B

430295001	Zerkachar Road	2.60	1.44	1.44	0.00	0.00	0.00	3	4.56	0	0.00
430295002	Simanta Road	2.44	2.90	2.00	0.90	0.00	0.00	4	8.00	0	0.00
430295004	North South Khanbari Road	2.44	1.60	0.00	1.60	0.00	0.00	3	2.55	0	0.00
430295005	Sarisadi U.P Office Road	2.44	1.50	0.47	1.03	0.00	0.00	0	0.00	0	0.00
430295006	Noabad Road	2.80	1.18	0.53	0.65	0.00	0.00	2	2.00	0	0.00
430295007	Noabad - Debipur Road	2.40	2.50	2.50	0.00	0.00	0.00	1	6.10	0	0.00
430295008	Fatepur - New Khenbari Road	2.74	2.00	2.00	0.00	0.00	0.00	1	3.05	0	0.00
430295009	Rasterkhil - Bagiar Road	2.44	2.75	2.75	0.00	0.00	0.00	1	3.05	0	0.00
430295010	Abupur - Elahigonj Road	2.44	1.20	1.20	0.00	0.00	0.00	2	9.05	0	0.00
430295012	North Abupur Road	2.44	1.80	1.80	0.00	0.00	0.00	1	6.30	3	4.59
430295014	Elahigonj - Dhalia Road	1.83	1.20	1.20	0.00	0.00	0.00	1	1.52	0	0.00
430295015	Chotadhalla - Biroli road	2.44	2.50	2.50	0.00	0.00	0.00	4	22.88	4	2.40
430295016	Bhagabanpur - Laxmiara road	2.74	1.50	1.50	0.00	0.00	0.00	1	1.22	0	0.00
430295017	Kashimpur - Ratanpur - Biroli road	2.74	2.30	1.70	0.00	0.60	0.00	2	2.74	0	0.00

BASIC INFORMATION OF ROAD

DIVISION : CHITTAGONG

DISTRICT : FENI

ROAD CODE	ROAD NAME	CREST WIDTH (m)	TOTAL LENGTH (Km)	SURFACE TYPE-WISE BREAK-UP (Km)				STRUCTURE		EXISTING GAP	
				EARTHEN	FLEXIBLE PAVEMENT (BC)	BRICK PAVEMENT (WBM/HBB/ BFS)	RIGID PAVEMENT (CC/RCC)	NUMBER	SPAN (m)	NUMBER	SPAN (m)
1	2	3	4	5	6	7	8	9	10	11	12
430295018	South Kashim pur - Mathiyara road	2.44	2.50	2.50	0.00	0.00	0.00	3	3.96	0	0.00
430295019	Temohani- Barai Gobindapur road	3.05	1.25	0.00	0.00	1.25	0.00	2	7.32	0	0.00
430295020	Godamini Road.	3.05	2.00	2.00	0.00	0.00	0.00	2	3.33	0	0.00
430295021	Mion Chowdhury road	4.00	2.00	2.00	0.00	0.00	0.00	4	6.69	0	0.00
430295022	Padua Village road	2.44	2.00	2.00	0.00	0.00	0.00	2	4.77	0	0.00
430295023	Trunk rd - Motbaria Road	3.00	1.50	1.50	0.00	0.00	0.00	3	4.33	0	0.00
430295024	Dewangonj - Zoarkachar Road	2.44	5.00	5.00	0.00	0.00	0.00	5	9.44	0	0.00
430295025	Tulatali - Amin Bazar Rd	2.74	2.00	2.00	0.00	0.00	0.00	2	3.04	0	0.00
430295026	Joarkachar-BaraiyaRoad	2.44	2.30	2.30	0.00	0.00	0.00	4	6.40	0	0.00
430295027	Baraiya Gillabaria B.O.P Road	2.44	2.75	2.75	0.00	0.00	0.00	0	0.00	0	0.00
430295028	M.E.S Road	2.44	2.25	2.25	0.00	0.00	0.00	1	1.22	0	0.00
430295029	Dharmapur - Muhazir Colony Rd	2.44	2.40	2.40	0.00	0.00	0.00	1	7.30	1	8.00
430295030	Laskar Road	2.44	1.65	1.65	0.00	0.00	0.00	3	5.35	0	0.00
430295031	Guchagram Road	2.44	1.00	1.00	0.00	0.00	0.00	0	0.00	0	0.00
430295032	Kazirbag village Road	2.44	1.60	1.60	0.00	0.00	0.00	0	0.00	0	0.00
430295033	Kazirbag Bhuiyan Road	2.44	2.80	2.80	0.00	0.00	0.00	1	3.05	0	0.00
430295034	Ranirhat Gilla Baria Road	2.44	4.50	4.50	0.00	0.00	0.00	4	9.76	0	0.00
430295035	Malipur Road.	2.44	1.25	1.25	0.00	0.00	0.00	3	3.64	0	0.00
430295036	Malipur - Dagan Bhuiyan Road	3.20	4.50	3.50	1.00	0.00	0.00	7	17.71	0	0.00
430295037	Ashwadia - Ruhitia Road.	2.74	3.40	3.40	0.00	0.00	0.00	1	1.52	0	0.00
430295038	Puran Ranirhat - Sonapur Road	2.74	2.00	2.00	0.00	0.00	0.00	0	0.00	0	0.00
430295039	Sonapur - Ruhitia Road	3.05	2.70	2.50	0.00	0.20	0.00	0	0.00	0	0.00
430295040	Birinchi - Sonapur Road	3.05	2.53	0.23	0.57	1.73	0.00	0	0.00	0	0.00
430295041	Wadood Mia Road	3.05	1.00	1.00	0.00	0.00	0.00	0	0.00	0	0.00
430295042	Maizbaria - Gohadua Valokia Road	2.90	5.70	5.70	0.00	0.00	0.00	0	0.00	0	0.00
430295043	Songazi Bus stand-Tulabaria - Cheoria- chilonia Rd	3.30	4.90	2.40	1.00	1.50	0.00	6	21.55	0	0.00
430295044	Ceoria- Kalipal Road	3.22	4.35	4.05	0.00	0.30	0.00	4	11.60	0	0.00
430295045	Purba Maizbaria-Kalidaha Rd	3.05	1.20	1.20	0.00	0.00	0.00	0	0.00	0	0.00
430295046	Maizbaria - Kalidaha Rd.	3.05	2.80	2.80	0.00	0.00	0.00	0	0.00	0	0.00
430295047	Gobindapur Hazi Road	2.95	3.62	3.62	0.00	0.00	0.00	0	0.00	0	0.00
430295049	South Gobindapur Road	3.10	7.40	7.40	0.00	0.00	0.00	0	0.00	0	0.00
430295051	Takia - Bijoyshing Road	3.66	1.50	1.50	0.00	0.00	0.00	0	0.00	0	0.00
430295052	West Bijoy Singh Road	3.05	3.00	2.70	0.30	0.00	0.00	0	0.00	0	0.00
430295053	Dhomsahdda - Malak Miah Road	2.44	1.10	1.10	0.00	0.00	0.00	1	12.50	0	0.00
430295054	Haqdee Road	2.44	3.00	3.00	0.00	0.00	0.00	0	0.00	0	0.00
430295055	Charhuzuri Road	2.44	1.80	1.80	0.00	0.00	0.00	0	0.00	0	0.00
430295056	Bhuiyar pukur Road	2.74	2.25	2.25	0.00	0.00	0.00	0	0.00	0	0.00
430295057	Maruar char - Sundarpur Road	3.05	1.30	1.30	0.00	0.00	0.00	0	0.00	0	0.00
430295059	Domra - Betagaon Road	3.05	2.00	2.00	0.00	0.00	0.00	0	0.00	0	0.00
430295061	Banshi Road	2.44	2.70	2.70	0.00	0.00	0.00	0	0.00	0	0.00
430295062	Faez Bhuiyan Road	2.44	1.80	1.80	0.00	0.00	0.00	1	10.00	0	0.00
430295063	Jour Tola Road	2.44	1.45	1.45	0.00	0.00	0.00	0	0.00	0	0.00
430295064	Ram Mohan Rd	3.05	2.00	2.00	0.00	0.00	0.00	0	0.00	0	0.00
430295065	Chalamotia Road	3.05	3.72	3.72	0.00	0.00	0.00	0	0.00	0	0.00
430295066	Banik Road	3.05	2.70	2.70	0.00	0.00	0.00	0	0.00	0	0.00
430295067	Bhuiyan Road	2.74	2.55	2.55	0.00	0.00	0.00	0	0.00	0	0.00
430295068	Masimpur Road	2.74	2.00	1.43	0.58	0.00	0.00	0	0.00	0	0.00
430295072	North Chandpur Rd	2.74	3.50	3.50	0.00	0.00	0.00	0	0.00	0	0.00
430295073	Rampur - Lemua Road	3.05	7.40	7.40	0.00	0.00	0.00	0	0.00	0	0.00
430295075	Lemua - Mirgonj Road	2.44	1.51	1.51	0.00	0.00	0.00	0	0.00	0	0.00
430295076	Tongir par - Takia Rd	2.35	1.85	1.85	0.00	0.00	0.00	0	0.00	0	0.00
430295077	Haji Abdus attar road	2.70	4.70	4.70	0.00	0.00	0.00	0	0.00	0	0.00
430295079	Sanua Inter village Rd	2.90	4.30	4.30	0.00	0.00	0.00	0	0.00	0	0.00
430295082	Damdama - Tetoia Road	2.90	5.40	5.40	0.00	0.00	0.00	0	0.00	0	0.00
430295083	Laxmipur - Sahapur Satsati Rd	2.80	4.90	4.90	0.00	0.00	0.00	0	0.00	0	0.00
430295085	Goal Krishna Shadhu Road	3.60	1.70	0.83	0.75	0.13	0.00	3	2.10	0	0.00
430295086	Kachua Panuaghat Rd	2.44	1.22	1.22	0.00	0.00	0.00	0	0.00	0	0.00

BASIC INFORMATION OF ROAD

DIVISION : CHITTAGONG

DISTRICT : FENI

ROAD CODE	ROAD NAME	CREST WIDTH (m)	TOTAL LENGTH (Km)	SURFACE TYPE-WISE BREAK-UP (Km)				STRUCTURE		EXISTING GAP	
				EARTHEN	FLEXIBLE PAVEMENT (BC)	BRICK PAVEMENT (WBM/HBB/ BFS)	RIGID PAVEMENT (CC/RCC)	NUMBER	SPAN (m)	NUMBER	SPAN (m)
1	2	3	4	5	6	7	8	9	10	11	12
430295087	Ganganagar - Shahapur Rpad	2.90	2.50	2.50	0.00	0.00	0.00	0	0.00	0	0.00
430295088	Shibpur Inter - Villlage Rd	2.74	3.60	3.60	0.00	0.00	0.00	0	0.00	0	0.00
430295089	Sanua Fazilpur Rd	2.74	5.50	5.50	0.00	0.00	0.00	0	0.00	0	0.00
430295091	Abdul Jabber Road	3.05	2.00	2.00	0.00	0.00	0.00	0	0.00	0	0.00
430295092	Fazilpur-bottoli Rd at sayedpur- Muhury river road	3.05	1.90	1.90	0.00	0.00	0.00	0	0.00	0	0.00
430295093	Fazilpur Walia Madrasha - Rahim Ullah Market	3.65	0.50	0.00	0.50	0.00	0.00	0	0.00	0	0.00
430295094	Pagla Miah Road	3.66	2.50	2.50	0.00	0.00	0.00	0	0.00	0	0.00
430295095	Fazilpur Goni Sawdagor para Road	2.74	3.00	3.00	0.00	0.00	0.00	0	0.00	0	0.00
430295096	Raza Mizi Road	3.05	1.20	0.83	0.37	0.00	0.00	1	7.30	0	0.00
430295097	Subalpur Azim Mizi Road	3.05	1.40	0.00	0.00	1.40	0.00	0	0.00	0	0.00
430295098	Chandra para Road	3.05	1.00	1.00	0.00	0.00	0.00	0	0.00	0	0.00
430295100	Kabil Mazi Road	3.05	2.80	2.80	0.00	0.00	0.00	0	0.00	0	0.00
430295101	Bhore bazar - Char KaliDas Rd	2.74	2.30	2.30	0.00	0.00	0.00	0	0.00	0	0.00
430295102	Char Kalidas Inter village Rd	2.74	2.20	2.20	0.00	0.00	0.00	0	0.00	0	0.00
430295103	Katambatakghona - Char Kalidas Rd	2.74	2.40	2.40	0.00	0.00	0.00	0	0.00	0	0.00
430295104	Fazilpur - Katambarakghona Rd	2.74	5.00	5.00	0.00	0.00	0.00	0	0.00	0	0.00
430295105	K.M hat - East Sultanpur Rd	2.44	2.60	1.60	1.00	0.00	0.00	0	0.00	0	0.00
430295106	Mathiara - Hari Bibi Rd	3.05	2.20	2.20	0.00	0.00	0.00	2	16.05	0	0.00
430295107	Chosna - Ghagra Road	2.74	1.60	0.00	1.60	0.00	0.00	2	1.50	0	0.00
430295108	Noabad - Rastarkhil Rooad	2.94	1.80	1.80	0.00	0.00	0.00	2	3.65	0	0.00
430295109	Zagirgaon - Dhalia Road	2.74	1.30	1.30	0.00	0.00	0.00	0	0.00	0	0.00
430295110	Kashimpur - Bogair Road	2.74	1.20	1.20	0.00	0.00	0.00	0	0.00	0	0.00
430295111	Alokdia - Cheoria Road	2.59	1.50	1.50	0.00	0.00	0.00	0	0.00	0	0.00
430295112	Cheoria - Maizbaria Road	2.74	1.80	1.80	0.00	0.00	0.00	0	0.00	0	0.00
430295113	Madhuai - Baligaon Road	2.94	1.20	1.20	0.00	0.00	0.00	0	0.00	0	0.00
430295114	Sundarpur - Aftabbibi bazar Road	3.05	1.75	1.75	0.00	0.00	0.00	2	1.50	0	0.00
430295115	Battali - Bager hat	2.94	2.10	2.10	0.00	0.00	0.00	3	1.80	0	0.00
430295118	Majumder hat - Farhadnagar Rd	2.74	2.00	2.00	0.00	0.00	0.00	0	0.00	0	0.00
430295119	Farhadnagar Inter village road	2.59	4.25	4.25	0.00	0.00	0.00	0	0.00	0	0.00
430295120	Gobindapur - Katalia Road	2.44	1.50	1.50	0.00	0.00	0.00	1	0.60	0	0.00
430295121	Sahid Abdul Aziz road	2.74	1.00	1.00	0.00	0.00	0.00	0	0.00	0	0.00
430295122	Lakxipur Golar bazar road	3.40	2.50	2.50	0.00	0.00	0.00	3	2.10	0	0.00
430295123	Circuit House-Mathiara Kzibari raod	2.10	2.26	2.26	0.00	0.00	0.00	0	0.00	0	0.00
430295124	Gobindapur Hazi bazar road	3.05	3.00	3.00	0.00	0.00	0.00	2	1.60	0	0.00
430295125	Jatrasiddin - maizbaria road	3.05	1.00	1.00	0.00	0.00	0.00	0	0.00	0	0.00
430295128	Malipur - Ruhitia Mazar road	2.90	1.00	1.00	0.00	0.00	0.00	2	1.80	0	0.00
430295129	Dhumshardha bazar road	3.05	1.50	1.50	0.00	0.00	0.00	0	0.00	0	0.00
430295130	Lamua kazir dhighi road	2.74	2.00	2.00	0.00	0.00	0.00	0	0.00	0	0.00
430295131	Rampur - Narayanpur road	2.74	2.00	2.00	0.00	0.00	0.00	0	0.00	0	0.00
430295132	Bagair - bhashkor road	2.44	2.30	2.30	0.00	0.00	0.00	0	0.00	0	0.00
430295134	Sharishadi - Abdul Barak road	4.00	0.90	0.00	0.90	0.00	0.00	0	0.00	0	0.00
430295135	Noabad debipur road	2.20	1.03	1.03	0.00	0.00	0.00	2	11.00	0	0.00
430295136	Dharmapur U.P Office	3.00	4.00	4.00	0.00	0.00	0.00	4	2.70	0	0.00
430295137	Shelapur bara baria to Daiyabibi road	2.50	2.20	2.20	0.00	0.00	0.00	0	0.00	0	0.00
430295138	Silonia khal to Daiya bibi road	2.00	1.20	1.20	0.00	0.00	0.00	0	0.00	0	0.00
430295139	Shahab bari road	2.74	1.00	1.00	0.00	0.00	0.00	0	0.00	0	0.00
430295141	Debipur bisic road	2.74	1.25	1.25	0.00	0.00	0.00	2	1.80	0	0.00
430295142	Sundarpur Battali road	2.74	3.00	2.37	0.63	0.00	0.00	4	2.40	0	0.00
430295143	Dharmapur Abul Bashar road	2.74	1.50	1.50	0.00	0.00	0.00	1	1.50	0	0.00
430295144	Goni Hazari Road	3.66	1.67	0.00	1.67	0.00	0.00	4	18.50	0	0.00
430295145	Sonaimuri- Chandramoni Dighi-Sonaimori road	2.90	1.00	0.00	0.00	1.00	0.00	1	0.60	0	0.00
430295146	Manikshah branch road	2.80	1.00	0.23	0.78	0.00	0.00	0	0.00	2	1.20
430295147	High way Mathiara-darbar sharip road	2.80	1.75	0.40	1.00	0.35	0.00	0	0.00	0	0.00
430295148	Dharmapur asroyan Project Road	3.66	2.50	0.00	2.50	0.00	0.00	3	5.49	0	0.00
430295149	Lal pool - Alokdia road	2.90	3.50	2.48	1.02	0.00	0.00	3	4.93	0	0.00
430295150	Sarishadi Kallashahi Road	3.05	1.60	0.00	1.60	0.00	0.00	4	4.30	0	0.00
430295151	Majlishpur -Barahipur Road	3.05	1.50	0.00	0.55	0.95	0.00	1	2.50	0	0.00

BASIC INFORMATION OF ROAD

DIVISION : CHITTAGONG

DISTRICT : FENI

ROAD CODE	ROAD NAME	CREST WIDTH (m)	TOTAL LENGTH (Km)	SURFACE TYPE-WISE BREAK-UP (Km)				STRUCTURE		EXISTING GAP	
				EARTHEN	FLEXIBLE PAVEMENT (BC)	BRICK PAVEMENT (WBM/HBB/BFS)	RIGID PAVEMENT (CC/RCC)	NUMBER	SPAN (m)	NUMBER	SPAN (m)
1	2	3	4	5	6	7	8	9	10	11	12
430295152	Fazilpur-Battali -Abdul Munshi Mosque road	2.74	1.30	1.30	0.00	0.00	0.00	0	0.00	0	0.00
430295153	Maizbaria sankar pukur-Hafezia Madrasha road	2.90	1.50	0.79	0.71	0.00	0.00	2	1.80	0	0.00
430295154	Sonapur Mredha bari road	3.05	1.83	0.08	0.87	0.88	0.00	5	3.90	0	0.00
430295155	Middle laxmipur bhuyan road	2.74	2.50	1.84	0.66	0.00	0.00	2	3.83	0	0.00
430295157	Mohammed Ali Bazar Highway Hajee Dudumia Simanta rd	2.44	1.69	0.00	1.69	0.00	0.00	0	0.00	0	0.00
430295158	Temuhani - Dabarsarif- Aftabbibazar rd	1.44	3.70	2.87	0.00	0.83	0.00	0	0.00	0	0.00
430295161	Mohammed Ali Bazar Sharsadi Shaheb Bari Link Road	2.44	1.08	1.08	0.00	0.00	0.00	0	0.00	0	0.00
430295162	Abdul Barik Road part-2	2.44	1.25	1.25	0.00	0.00	0.00	0	0.00	0	0.00
430295163	Kalidas Pahalia Steel Bridge-Silonia Laskar Hat Link Road	2.44	1.50	0.00	1.50	0.00	0.00	0	0.00	0	0.00
430295164	Shombaria bazar Razar Hat via west daulatpurgovt pry school road	2.75	1.15	1.15	0.00	0.00	0.00	0	0.00	0	0.00
430295165	Dharmapur Up office connecting rd via Khaleque chairman house rd	3.66	1.50	1.50	0.00	0.00	0.00	0	0.00	0	0.00
430295166	South Shibpur Baitulsalam Mosque- Shibpur GPS - Middle Shibpur GPS -Shibpur mosque contractor Abdul Hai rd	2.44	3.50	3.50	0.00	0.00	0.00	0	0.00	0	0.00
430295167	Fazilpur Sudharpukur-sanua gonia madrasa road	3.00	3.20	3.20	0.00	0.00	0.00	0	0.00	0	0.00
430295168	Lemua Rd- Hazi Abdul gani bazar road	2.44	9.00	9.00	0.00	0.00	0.00	0	0.00	0	0.00
430295169	Badamtoli matobi Laskar hat road	2.50	1.90	1.90	0.00	0.00	0.00	0	0.00	0	0.00
430295170	Master bari kalatoli east fazilpur road	2.44	3.25	3.25	0.00	0.00	0.00	0	0.00	0	0.00
430295171	Kalatoli laskar taluk Hariprasad rd	2.44	2.00	2.00	0.00	0.00	0.00	0	0.00	0	0.00
430295172	Kazirbag Late Abdul Mazid Chairman Road	3.05	1.70	1.70	0.00	0.00	0.00	3	7.18	0	0.00
430295173	Fazilpur KM hat Ramchandra Shil rd	2.44	1.25	1.25	0.00	0.00	0.00	0	0.00	0	0.00
430295174	Damdama sanua bazar Bogdadia Police fari rd	2.44	5.80	5.80	0.00	0.00	0.00	0	0.00	0	0.00
430295175	Mohammedpur Sarasia road	3.00	2.00	2.00	0.00	0.00	0.00	3	13.80	0	0.00
430295177	West silonia pacca road(darer kona) Via Kazi Bari up to Cheoria	2.44	1.50	1.50	0.00	0.00	0.00	0	0.00	0	0.00
430295178	Kazirbag Santi para road	2.40	0.40	0.40	0.00	0.00	0.00	0	0.00	0	0.00
430295179	Malipur Rongazi road	2.40	0.50	0.50	0.00	0.00	0.00	0	0.00	0	0.00
430295180	Maizbaria GPS- AbbasAli hazi bari rd	2.40	1.50	1.50	0.00	0.00	0.00	0	0.00	0	0.00
430295181	Rajapur Laxmiara road	3.05	3.50	3.34	0.00	0.16	0.00	7	20.50	2	1.60
430295182	B Alam Chowdhury road	3.05	1.50	1.50	0.00	0.00	0.00	0	0.00	0	0.00
430295183	West Madhupur(Malek Miar Bazar)- Madhuai Road(Madhui GPS,Charmadhuai Gps,Charmadhuai2016)	3.66	2.70	2.70	0.00	0.00	0.00	3	3.62	4	3.60
430295184	Kagirbag bhuyan bari- Feni bilonia rd	2.75	0.95	0.95	0.00	0.00	0.00	1	1.50	0	0.00
430295185	East kagirbag noakandi-forestoffice	2.00	1.35	1.35	0.00	0.00	0.00	1	0.90	0	0.00
430295186	Fatepur Rasterkhil road	2.75	1.34	1.34	0.00	0.00	0.00	2	3.20	0	0.00
430295187	Cheoria Miabari road	3.00	1.14	0.57	0.00	0.58	0.00	0	0.00	0	0.00
430295188	Cheoria govt Pry- Progoti KG School road	3.66	0.73	0.73	0.00	0.00	0.00	0	0.00	0	0.00
430295189	Uttar Sharisadi - Abdul barik part 2 rd	2.30	3.01	3.01	0.00	0.00	0.00	0	0.00	0	0.00
430295190	Awcin antipara road	2.00	0.50	0.50	0.00	0.00	0.00	0	0.00	0	0.00
430295191	Dalilur Rahaman Road	2.00	0.60	0.60	0.00	0.00	0.00	0	0.00	0	0.00
430295192	East Sultanpur-Gonimunshi rd	2.00	1.00	1.00	0.00	0.00	0.00	0	0.00	0	0.00
430295193	South Laxmipur Hafej Tariqule Isam rd	2.44	1.30	1.30	0.00	0.00	0.00	0	0.00	0	0.00
430295194	Laxmipur Bhuyan road	2.44	1.33	1.33	0.00	0.00	0.00	0	0.00	0	0.00
430295195	East sultanpur gani munshi road	2.44	0.72	0.72	0.00	0.00	0.00	0	0.00	0	0.00
430295196	Motubricfield- Zafar ahmed Rd Upto Gopalkrisna sadhu rd	4.60	2.00	2.00	0.00	0.00	0.00	0	0.00	0	0.00
430295197	Kachua Munshibari Daiabibi rd	2.40	3.00	3.00	0.00	0.00	0.00	0	0.00	0	0.00
430295198	Boalia Khal Abdul Munshi ghat rd	1.80	1.30	1.30	0.00	0.00	0.00	0	0.00	0	0.00
430295199	Katalia moruarchar Akrampur rd	2.80	3.63	3.63	0.00	0.00	0.00	0	0.00	0	0.00
430295200	Sripur bhuyanr hat road	2.30	1.34	1.34	0.00	0.00	0.00	0	0.00	0	0.00
430295201	Bhuyanrhat Ruhitia kamarbari rd	2.30	1.40	1.40	0.00	0.00	0.00	0	0.00	0	0.00
430295202	North- South jahanpur rd	2.44	2.79	2.79	0.00	0.00	0.00	0	0.00	0	0.00
430295203	Palpara rd	2.44	2.00	2.00	0.00	0.00	0.00	0	0.00	0	0.00
430295204	Fatepur-Debipur rd	1.74	1.31	1.31	0.00	0.00	0.00	0	0.00	0	0.00
430295205	South jahan pur BISIC rd via highway	2.44	1.72	1.72	0.00	0.00	0.00	0	0.00	0	0.00
430295206	Lengrar shop KM hat rd Via Katamobarakghona	2.44	2.52	2.52	0.00	0.00	0.00	0	0.00	0	0.00

BASIC INFORMATION OF ROAD

DIVISION : CHITTAGONG

DISTRICT : FENI

ROAD CODE	ROAD NAME	CREST WIDTH (m)	TOTAL LENGTH (Km)	SURFACE TYPE-WISE BREAK-UP (Km)				STRUCTURE		EXISTING GAP		
				EARTHEN	FLEXIBLE PAVEMENT (BC)	BRICK PAVEMENT (WBM/HBB/BFS)	RIGID PAVEMENT (CC/RCC)	NUMBER	SPAN (m)	NUMBER	SPAN (m)	
1	2	3	4	5	6	7	8	9	10	11	12	
430295207	KM hat jamtola -House of piayare Shaheb rd	2.40	2.77	2.77	0.00	0.00	0.00	0	0.00	0	0.00	
430295208	East sultanpur-Katamobarakghona rd	2.30	2.70	2.70	0.00	0.00	0.00	0	0.00	0	0.00	
430295209	Khaira school - chanderpar -jamtola rd	2.44	1.23	1.23	0.00	0.00	0.00	0	0.00	0	0.00	
430295210	Link rd of sundarpur mollartakia upto razarhat	2.40	1.20	1.20	0.00	0.00	0.00	0	0.00	0	0.00	
430295211	Tohoshil dighi Boxa bazar road	3.05	2.60	2.60	0.00	0.00	0.00	0	0.00	0	0.00	
430295212	Tangir par pry school road	2.50	4.00	4.00	0.00	0.00	0.00	0	0.00	0	0.00	
430295213	Kagirdighi bazar-Bogdadia road	2.74	2.50	2.50	0.00	0.00	0.00	0	0.00	0	0.00	
430295214	Khairabazr East rajnagar road	2.60	4.25	4.25	0.00	0.00	0.00	0	0.00	0	0.00	
430295215	Fazilpur Subalpur road	3.80	3.40	3.40	0.00	0.00	0.00	0	0.00	0	0.00	
430295216	Rajnagar Nairajpur road	2.60	1.25	1.25	0.00	0.00	0.00	0	0.00	0	0.00	
430295217	Shibpur Baghardighi road	3.00	1.60	1.60	0.00	0.00	0.00	0	0.00	0	0.00	
430295218	Shaheed Abdul Mannan road	2.70	4.10	4.10	0.00	0.00	0.00	0	0.00	0	0.00	
430295219	UttarSanua Govt pry school road	2.70	1.80	1.80	0.00	0.00	0.00	0	0.00	0	0.00	
VILLAGE ROAD-B TOTAL: 192 Nos. Road				434.90	395.12	27.93	11.85	0.00	167	383.45	16	21.39
FENI-S UPAZILA TOTAL: 266 Nos. Road				731.70	561.88	128.13	41.68	0.00	639	1769.95	35	60.41

**ROAD MAP
PARSHURAM UPAZILA
FENI DISTRICT**

LEGEND

Administrative Boundary

- International Boundary
- District Boundary
- Upazila Boundary
- Union Boundary
- Municipal Boundary

Administrative HQs

- District HQ
- Upazila HQ
- ▲ Union HQ

Physical Infrastructures

- National Highways
- Regional Highways
- Zila Road
- Upazila Road (Pucca)
- Upazila Road (Katcha)
- Union Road (Pucca)
- Union Road (Katcha)
- Village Road A (Pucca)
- Village Road A (Katcha)
- Village Road B (Pucca)
- Village Road B (Katcha)
- Paurashava Road
- Railway Network
- Embankment
- Telecommunication line
- Power Transmission Line

Natural Features

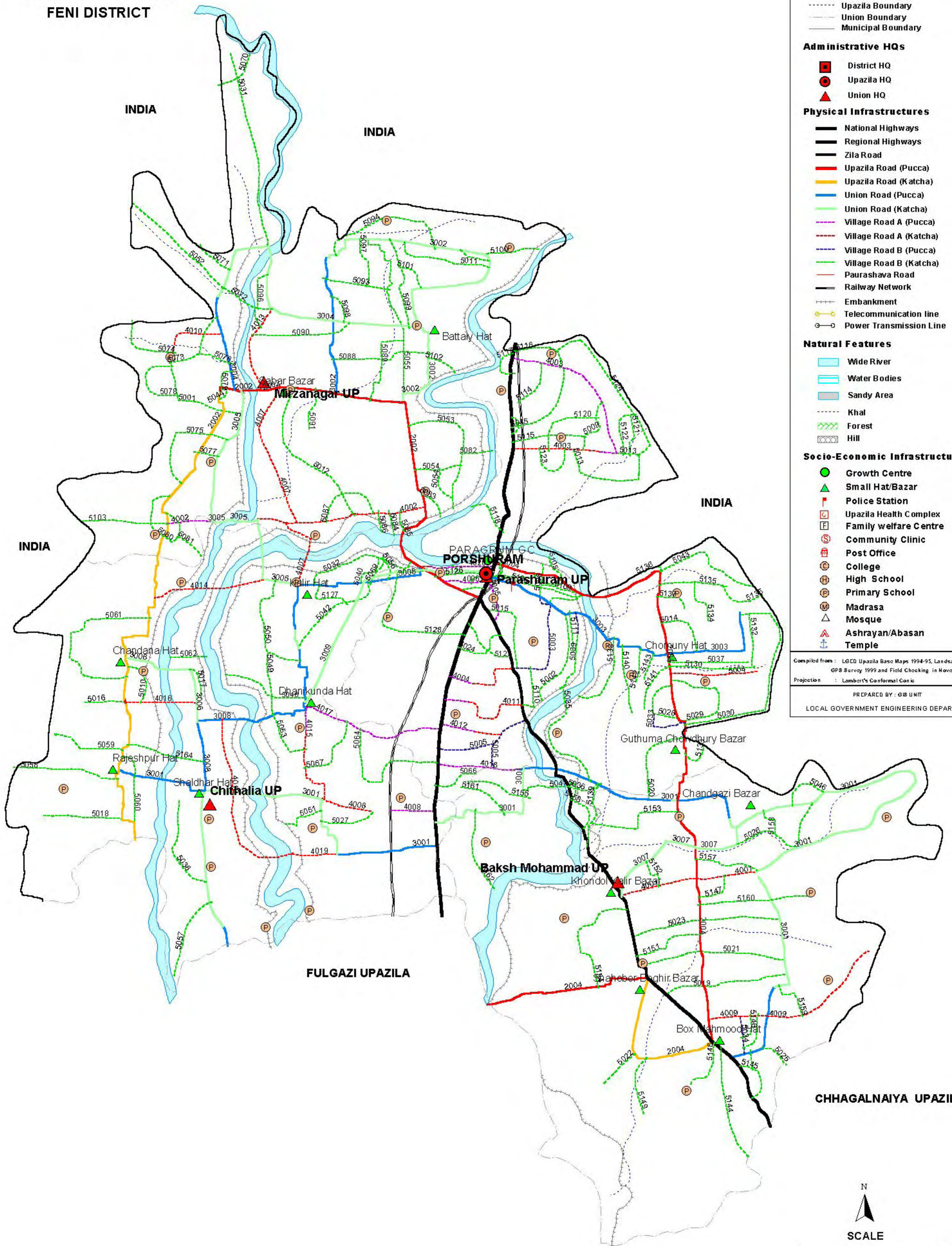
- Wide River
- Water Bodies
- Sandy Area
- Khal
- Forest
- Hill

Socio-Economic Infrastructures

- Growth Centre
- ▲ Small Hat/Bazar
- Police Station
- Upazila Health Complex
- Family welfare Centre
- Community Clinic
- Post Office
- College
- High School
- Primary School
- Madrasa
- Mosque
- Ashrayan/Abasan
- Temple

Compiled from : LGED Upazila Base Maps 1994-95, Landsat TM 1999, GPS Survey 1999 and Field Checking in November 2004.
Projection : Lambert's Conformal Conic

PREPARED BY : GIS UNIT
LOCAL GOVERNMENT ENGINEERING DEPARTMENT



SCALE



R.F. 1: 50,000

BASIC INFORMATION OF ROAD

DIVISION : CHITTAGONG

DISTRICT : FENI

ROAD CODE	ROAD NAME	CREST WIDTH (m)	TOTAL LENGTH (Km)	SURFACE TYPE-WISE BREAKE-UP (Km)				STRUCTURE		EXISTING GAP	
				EARTHEN	FLEXIBLE PAVEMENT (BC)	BRICK PAVEMENT (WBM/HBB/BFS)	RIGID PAVEMENT (CC/RCC)	NUMBER	SPAN (m)	NUMBER	SPAN (m)
1	2	3	4	5	6	7	8	9	10	11	12

UPAZILA : PORSHURAM

ROAD TYPE : UPAZILA ROAD

430512002	Parashuram-Subar bazar-Montola-Fulgazi Bazar Road (UZR #240)	4.88	14.00	8.20	5.30	0.50	0.00	43	297.06	7	20.60	
430512004	Parashuram-Bashpadua-Guthuma Chowmuri-Box Mohammad bazar-Kahua- Bangla bazar-Goniamora R&H Road. (UZR #241).	4.00	13.50	2.05	7.72	3.73	0.00	34	135.45	2	2.60	
UPAZILA ROAD TOTAL: 2 Nos. Road				27.50	10.25	13.02	4.23	0.00	77	432.51	9	23.20

ROAD TYPE : UNION ROAD

430513001	Rajashpur bazar-SaldharUP bazar-Charigram Samity-Satkuchia -Kalapul- Changazi Bazar- Naranja- Box Mohammad bazar Road.	3.66	24.00	11.89	8.31	3.80	0.00	83	223.40	17	219.00	
430513002	Subar bazar-Melagher-Rangamatia-nizkalikapur-Battali bazar Road	3.66	8.90	6.60	1.90	0.40	0.00	29	79.40	1	2.00	
430513003	Parashuram bazar -Guthuma Chowmuri bazar Guthuma BOP Road.(K.S.Shahab Uddin Rd).	4.88	4.30	0.00	4.30	0.00	0.00	12	77.10	0	0.00	
430513004	Bottali bazar-D.M.Shaheb nagor-Jointapur-Saittanagar -Subar bazar Road	3.66	8.50	4.35	3.04	1.12	0.00	29	79.30	6	49.60	
430513005	Subar bazar-Monipur- West Shaheb Nagor - Kalir bazar Road.	3.05	5.00	5.00	0.00	0.00	0.00	13	15.20	6	143.60	
430513006	Saldhar bazar(chitolia UP)-Chandana bazar Road.	3.05	2.50	1.90	0.00	0.60	0.00	8	78.00	6	16.20	
430513007	Box Mohammad UP-Jamiorgao -Chandgaji bazar Road.	3.05	5.00	5.00	0.00	0.00	0.00	9	16.20	3	3.00	
430513008	Parashuram-Kalir bazar-Danikunda bazar-Saldhar bazar-Malipathar-Nilaxi-Fulgazi Road.(Parashuram-Part=ch 00-10.75KM).	4.88	10.75	2.47	6.49	1.80	0.00	51	131.15	12	45.20	
430513009	Parashuram G.C. -Anantapur -Noapur -Dhonikunda bazar Road.	2.44	4.00	4.00	0.00	0.00	0.00	14	15.50	0	0.00	
UNION ROAD TOTAL: 9 Nos. Road				72.95	41.21	24.03	7.72	0.00	248	715.25	51	478.60

ROAD TYPE : VILLAGE ROAD-A

430514001	Begu Mia Road	3.66	2.57	1.77	0.80	0.00	0.00	2	8.07	4	6.90	
430514002	East Shahabnagar-jungal ghona - west shahebnagar Road.	3.66	4.10	2.00	2.10	0.00	0.00	7	12.00	8	94.10	
430514003	Parshuram BOP-Mozumder hat BOP Road (Baour Pathor).	3.66	2.57	2.17	0.40	0.00	0.00	0	0.00	0	0.00	
430514004	North Salia Mozumder bari Road.	3.05	1.70	1.25	0.00	0.45	0.00	4	4.10	0	0.00	
430514005	Parshuram girls high school Road.	3.66	0.90	0.45	0.45	0.00	0.00	0	0.00	0	0.00	
430514006	Parshuram college Road.	3.66	0.30	0.00	0.30	0.00	0.00	2	4.00	0	0.00	
430514007	Mirzanagar Alaka kalirhat Road.	3.05	2.46	2.46	0.00	0.00	0.00	2	2.00	0	0.00	
430514008	Chowdhuri mia Nasiruddin High school Road.	3.66	2.44	1.34	1.10	0.00	0.00	6	40.80	0	0.00	
430514009	Ballagazi Road.	3.05	2.50	2.50	0.00	0.00	0.00	2	6.70	0	0.00	
430514010	Asrafpur- Modhu gram Road	3.00	1.90	1.05	0.85	0.00	0.00	5	3.00	0	0.00	
430514011	Solia Mia bari Road	3.00	1.20	0.85	0.35	0.00	0.00	2	2.90	0	0.00	
430514012	Solia Shahab Bari road	2.50	1.60	0.80	0.00	0.80	0.00	5	2.40	1	0.60	
430514013	Subar bazar-D.M.Shahebnagor Road.	3.05	1.50	1.50	0.00	0.00	0.00	3	6.90	1	0.60	
430514014	Kalir bazar-Chandana Road.	2.90	2.00	2.00	0.00	0.00	0.00	4	3.20	2	95.00	
430514015	Danikunda bazar-Middel Danikunda Road.	4.88	2.00	1.40	0.40	0.20	0.00	36	61.90	6	5.10	
430514016	South chandana bazar Road	3.05	1.90	1.90	0.00	0.00	0.00	8	74.40	0	0.00	
430514017	Chitholia - Dhanikunda Rd	3.66	2.10	0.00	2.10	0.00	0.00	8	29.70	0	0.00	
430514018	Abdul Aziz. B.A Road .	3.66	2.00	0.00	2.00	0.00	0.00	7	17.08	0	0.00	
430514019	Charigram Piroli -Saldhar-Beker bazar Road.	3.05	1.25	0.95	0.00	0.30	0.00	2	1.20	2	51.00	
430514020	Parashuram Model School Road	3.66	1.10	0.20	0.90	0.00	0.00	0	0.00	0	0.00	
VILLAGE ROAD-A TOTAL: 20 Nos. Road				38.09	24.59	11.75	1.75	0.00	105	280.35	24	253.30

BASIC INFORMATION OF ROAD

DIVISION : CHITTAGONG

DISTRICT : FENI

ROAD CODE	ROAD NAME	CREST WIDTH (m)	TOTAL LENGTH (Km)	SURFACE TYPE-WISE BREAK-UP (Km)				STRUCTURE		EXISTING GAP	
				EARTHEN	FLEXIBLE PAVEMENT (BC)	BRICK PAVEMENT (WBM/HBB/BFS)	RIGID PAVEMENT (CC/RCC)	NUMBER	SPAN (m)	NUMBER	SPAN (m)
1	2	3	4	5	6	7	8	9	10	11	12

ROAD TYPE : VILLAGE ROAD-B

430515001	Monipur-Madhugram Road	3.05	2.72	2.72	0.00	0.00	0.00	6	20.34	6	11.70
430515002	Shahapara Road	3.40	1.20	0.80	0.40	0.00	0.00	4	52.80	0	0.00
430515003	Kolapara Middle Road.	3.05	4.50	3.00	1.50	0.00	0.00	11	12.14	2	1.80
430515004	Takya Road	2.70	1.85	1.25	0.60	0.00	0.00	6	4.80	2	2.40
430515005	Solia Middle Road (Jubo Songo Road).	3.66	4.00	1.10	2.90	0.00	0.00	10	8.00	0	0.00
430515006	East Anantapur Road.	2.50	1.30	0.00	0.00	1.30	0.00	3	3.20	0	0.00
430515007	Baspadua - Salia Road	3.05	4.55	4.55	0.00	0.00	0.00	5	15.00	3	2.70
430515008	Chagaria - Anantapur Road.	3.05	3.22	3.22	0.00	0.00	0.00	8	11.90	0	0.00
430515009	Bower Pather - Parashuram BOP Mazumder hat Road	3.25	3.36	3.36	0.00	0.00	0.00	5	16.20	2	1.80
430515010	M.Siddiqur Rahman Road	3.25	4.60	4.60	0.00	0.00	0.00	6	66.42	0	0.00
430515011	Nizkalikapur-Suber bagar Road.	2.80	3.28	3.28	0.00	0.00	0.00	1	3.00	14	12.60
430515012	East Saheb nagar-Gadanagar-Subar bazar Road.	3.00	1.23	1.23	0.00	0.00	0.00	5	41.80	0	0.00
430515013	Mozumder hat company HQ-Bower Pather village Road.	2.60	2.24	1.84	0.00	0.40	0.00	3	15.16	3	2.70
430515014	Islampur Road.	2.70	2.86	2.86	0.00	0.00	0.00	4	24.20	1	0.90
430515015	Kolapara-Anantapur Road .	3.00	1.50	1.50	0.00	0.00	0.00	4	3.80	0	0.00
430515016	Durgapur Mazar Road .	2.74	0.52	0.52	0.00	0.00	0.00	1	0.60	1	0.90
430515017	Saldhar Master bari Road	2.00	2.00	2.00	0.00	0.00	0.00	1	0.60	4	6.00
430515018	Rajashpur bazar mazar Road.	2.50	1.83	1.83	0.00	0.00	0.00	2	2.90	2	1.80
430515019	Bagmara-Rajendra Road.	2.40	1.50	1.50	0.00	0.00	0.00	0	0.00	3	2.70
430515020	South ketranga Road.	3.00	4.80	4.80	0.00	0.00	0.00	2	6.00	2	2.70
430515021	Charigram-ketranga Road.	2.75	2.13	2.13	0.00	0.00	0.00	0	0.00	3	2.70
430515022	Kahua Mazumder Road.	3.05	1.90	1.90	0.00	0.00	0.00	4	22.00	0	0.00
430515023	Budagazi Road .	2.44	2.00	2.00	0.00	0.00	0.00	0	0.00	4	3.60
430515024	Mazumder bari Road .	3.00	1.00	1.00	0.00	0.00	0.00	0	0.00	2	1.80
430515025	Darbesh Road	3.05	1.50	0.50	1.00	0.00	0.00	3	9.10	0	0.00
430515026	Narania Road .	3.00	2.60	2.60	0.00	0.00	0.00	0	0.00	5	6.70
430515027	Rampur- Chowdhury Mia Nasiruddin high school Road	3.66	2.20	2.20	0.00	0.00	0.00	4	29.20	0	0.00
430515028	Guthuma Chowdhury bari Road	2.44	0.80	0.15	0.00	0.65	0.00	2	0.60	2	1.20
430515029	Guthuma Mozumder pukur Road	2.50	1.30	0.00	0.50	0.80	0.00	6	5.30	0	0.00
430515030	Guthuma Abdullah Mazar Road	3.00	3.10	2.30	0.80	0.00	0.00	8	7.90	4	6.00
430515031	Jyantapur - Mohespuskarni Road	3.05	2.50	2.50	0.00	0.00	0.00	7	36.00	3	3.00
430515032	Alaka school Road.	2.44	1.20	1.20	0.00	0.00	0.00	0	0.00	0	0.00
430515033	South Guthuma Chowdhury bazar-Naser chowdhury bari Road.	3.05	0.60	0.00	0.00	0.60	0.00	6	3.60	0	0.00
430515034	Vala Gazi Branch Road.(Major Retd.Sayed Eskandar Road.)	3.05	0.70	0.00	0.70	0.00	0.00	4	2.40	0	0.00
430515035	Shaha para -Berabaria Rd.	3.05	1.50	1.00	0.00	0.50	0.00	0	0.00	0	0.00
430515036	Berabaria -Satkuchia Rd.	2.44	1.50	1.50	0.00	0.00	0.00	0	0.00	0	0.00
430515037	Guthuma Peskar bari-Master bari Rd.	3.05	2.50	1.90	0.00	0.60	0.00	1	3.00	0	0.00
430515038	Malipathor Village Rd.	2.44	1.50	1.50	0.00	0.00	0.00	2	4.60	0	0.00
430515039	Kola para- Shahapara Rd.	3.05	2.25	1.80	0.00	0.45	0.00	2	1.20	0	0.00
430515040	Parashuram-Alaka-Kalir bazar Rd.	3.05	2.90	2.50	0.00	0.40	0.00	5	3.40	0	0.00
430515041	Parashuram Rail gate-Station Rd.	3.66	0.35	0.00	0.00	0.35	0.00	3	1.80	0	0.00
430515042	Anantapur-Noapur Rd.	3.05	2.50	0.80	0.00	1.70	0.00	5	5.40	0	0.00
430515043	Bashpadua-Kalabagan Rd.	3.05	2.00	1.53	0.48	0.00	0.00	5	3.00	0	0.00
430515044	Subar bazar -Manipur Rd.	3.05	1.50	1.10	0.40	0.00	0.00	4	4.80	0	0.00
430515045	Bower Pather Asroyan Project Road.	3.05	3.00	2.00	1.00	0.00	0.00	4	9.64	5	9.00
430515046	Guthuma Ashrayon Project Road.	3.05	1.00	1.00	0.00	0.00	0.00	4	2.80	0	0.00
430515047	Satkuchia Road	4.88	2.16	2.16	0.00	0.00	0.00	8	11.40	0	0.00
430515048	Uttar Dhanikunda Shaid Ali Sha Mazar- Shada Mama Mazar Road.	2.44	1.80	1.80	0.00	0.00	0.00	6	3.60	3	3.00
430515049	Paglirkul Hatibari-Rukon Uddin house Road.	3.50	0.65	0.65	0.00	0.00	0.00	3	1.80	3	10.10
430515050	Noapur Primary School - -West Alaka - Goal Gram - Uttar Dhanikunda Molla bari Road.	2.44	5.00	5.00	0.00	0.00	0.00	7	4.20	0	0.00
430515051	Durgapur -Rampur Membar bari Road.	2.90	1.50	1.50	0.00	0.00	0.00	2	1.20	0	0.00

BASIC INFORMATION OF ROAD

DIVISION : CHITTAGONG

DISTRICT : FENI

ROAD CODE	ROAD NAME	CREST WIDTH (m)	TOTAL LENGTH (Km)	SURFACE TYPE-WISE BREAK-UP (Km)				STRUCTURE		EXISTING GAP	
				EARTHEN	FLEXIBLE PAVEMENT (BC)	BRICK PAVEMENT (WBM/HBB/BFS)	RIGID PAVEMENT (CC/RCC)	NUMBER	SPAN (m)	NUMBER	SPAN (m)
1	2	3	4	5	6	7	8	9	10	11	12
430515052	South Sattanagor Road.	3.05	3.00	1.80	1.20	0.00	0.00	3	1.80	2	2.60
430515053	South Kawtali Road	2.44	3.10	3.10	0.00	0.00	0.00	0	0.00	0	0.00
430515054	Kawtali Village Road	2.44	1.80	1.80	0.00	0.00	0.00	2	2.60	0	0.00
430515055	Tulatoli - Kamal Mama Mazar Road	2.44	3.00	3.00	0.00	0.00	0.00	3	11.20	3	3.00
430515056	Anantapur - Master Bozlor Rahman - Kalir Bazar Road	2.44	2.00	2.00	0.00	0.00	0.00	4	2.40	0	0.00
430515057	Malipathor Member Abdul Hamid Road.	2.00	3.00	3.00	0.00	0.00	0.00	5	5.70	5	15.00
430515058	Rajeshpur BOP Road.	2.00	1.50	1.50	0.00	0.00	0.00	1	0.60	2	1.20
430515059	Honagazi Tilla Road.	3.05	0.85	0.85	0.00	0.00	0.00	0	0.00	1	1.00
430515061	Chandana BOP Road.	2.00	2.90	2.90	0.00	0.00	0.00	3	5.00	4	6.00
430515062	Chandana Kunderpar Road.	2.00	1.10	1.10	0.00	0.00	0.00	0	0.00	1	3.00
430515063	Chitolia up Ohidur Rahaman Road	2.00	2.95	2.95	0.00	0.00	0.00	2	1.20	3	52.00
430515064	West Chitolia Road.	2.00	4.80	4.80	0.00	0.00	0.00	5	3.80	6	6.00
430515065	East Chitolia village Road.	2.00	2.10	2.10	0.00	0.00	0.00	2	1.20	3	7.20
430515066	Khoka Mia Road.	2.00	1.00	1.00	0.00	0.00	0.00	1	0.60	2	1.20
430515067	Danikunda Hazi Ahasanulla Road.	2.00	1.75	1.75	0.00	0.00	0.00	1	0.60	4	6.00
430515068	Saldhar Abdul High Member Road.	2.00	1.50	1.50	0.00	0.00	0.00	1	0.60	3	3.00
430515069	Purba Alaka village Road.	2.00	1.60	1.60	0.00	0.00	0.00	2	1.20	4	3.20
430515070	Mohesh Puskurani Tajul Islam Member Road.	2.00	1.00	1.00	0.00	0.00	0.00	2	1.20	2	2.00
430515071	Sattanagor-Joychandpur Road.	2.00	1.50	1.50	0.00	0.00	0.00	1	0.60	3	15.00
430515072	D.M. Shahabnagor-Sattanagor Road.	2.00	2.00	2.00	0.00	0.00	0.00	1	0.60	4	55.00
430515073	Madugram-Sattanagor Road.	2.00	1.50	1.50	0.00	0.00	0.00	2	3.00	1	1.00
430515074	Madugram babul Member Road.	2.00	1.30	1.30	0.00	0.00	0.00	1	0.60	1	1.00
430515075	Manipur - South Madugram graveyard Road.	2.00	1.00	1.00	0.00	0.00	0.00	1	0.60	1	2.00
430515076	Asrafpur Master Abdul Mazid Road.	2.00	0.90	0.90	0.00	0.00	0.00	1	1.20	0	0.00
430515077	South Manipur graveyard Road.	2.00	1.00	1.00	0.00	0.00	0.00	0	0.00	3	5.50
430515078	North Manipur M. Bashirulla Road.	2.00	1.80	1.80	0.00	0.00	0.00	0	0.00	0	0.00
430515079	North Manipur Master Safiullah Road.	2.00	1.00	1.00	0.00	0.00	0.00	1	4.00	0	0.00
430515080	West Shahabnagor - Noapur-Durgapur Road.	2.00	3.00	3.00	0.00	0.00	0.00	2	4.00	0	0.00
430515081	West Shahabnagor-Silonia river Road.	2.00	2.00	2.00	0.00	0.00	0.00	0	0.00	0	0.00
430515082	Champaknagor village Road.	2.00	2.00	2.00	0.00	0.00	0.00	0	0.00	0	0.00
430515083	South Kawtoli Sabdarpara Road.	2.00	1.00	1.00	0.00	0.00	0.00	0	0.00	0	0.00
430515084	East Shahabnagor Chowduni bari Road.	2.00	0.50	0.50	0.00	0.00	0.00	1	0.60	0	0.00
430515085	East Shahabnagor primary School Road.	2.00	0.50	0.50	0.00	0.00	0.00	0	0.00	0	0.00
430515086	East Shahabnagor west para Road.	2.00	1.00	1.00	0.00	0.00	0.00	1	0.60	0	0.00
430515087	Godanagor village Road.	2.00	1.50	1.50	0.00	0.00	0.00	0	0.00	0	0.00
430515088	West Melagor Road.	2.00	1.50	1.50	0.00	0.00	0.00	3	2.60	0	0.00
430515089	South Mirjanagor Road.	2.00	1.50	1.50	0.00	0.00	0.00	0	0.00	0	0.00
430515090	Mirjanagor-Subar bazar Road.	2.00	1.00	1.00	0.00	0.00	0.00	2	5.00	1	2.00
430515091	Kali krisnagor Road.	2.00	1.00	1.00	0.00	0.00	0.00	0	0.00	0	0.00
430515092	West Mirjanagor-Kajipara Road.	2.00	1.00	1.00	0.00	0.00	0.00	0	0.00	0	0.00
430515093	Malegor Sayed Eskander Connecting Road.	2.00	2.00	2.00	0.00	0.00	0.00	2	4.00	1	2.00
430515094	Malegor Rangamatia graveyard Road.	2.00	3.00	3.00	0.00	0.00	0.00	2	4.00	0	0.00
430515095	East Rangamatia village Road.	2.00	1.00	1.00	0.00	0.00	0.00	0	0.00	0	0.00
430515096	West D.M. Shahabnagor village Road.	2.00	2.00	2.00	0.00	0.00	0.00	0	0.00	0	0.00
430515097	East Melagor Mosque Road.	2.00	0.95	0.95	0.00	0.00	0.00	1	0.60	1	2.00
430515098	D.M. Shahabnagor Primary School Road.	2.00	0.50	0.50	0.00	0.00	0.00	0	0.00	0	0.00
430515099	North Kawtoli-Nizkalikapur-Rangamatia Road.	2.00	2.90	2.90	0.00	0.00	0.00	1	3.00	1	3.00
430515100	East Nizkalikapur-village Road.	2.00	1.45	1.45	0.00	0.00	0.00	2	2.00	0	0.00
430515101	Fakirer Khil graveyard Road.	2.00	1.35	1.35	0.00	0.00	0.00	0	0.00	0	0.00
430515102	North Kawtoli B.U. High School Road.	2.00	0.50	0.50	0.00	0.00	0.00	0	0.00	0	0.00
430515103	Noapur-Durgapur simanto Road.	2.00	2.00	2.00	0.00	0.00	0.00	0	0.00	0	0.00
430515104	Parashuram Rail station - Bashpadua Road.	2.00	3.00	3.00	0.00	0.00	0.00	0	0.00	0	0.00
430515105	Shpadua-Khilpara Road.	2.00	1.50	1.50	0.00	0.00	0.00	0	0.00	0	0.00
430515106	Rail station-Bachumia house Road.	2.00	1.40	1.40	0.00	0.00	0.00	0	0.00	0	0.00
430515107	Parashuram Tuku miia House-Amahat Store Road.	2.00	1.50	1.50	0.00	0.00	0.00	0	0.00	0	0.00
430515108	Rail gate- College Road.	2.00	0.50	0.50	0.00	0.00	0.00	0	0.00	0	0.00
430515109	North Kolapara graveyard Road.	2.00	1.00	1.00	0.00	0.00	0.00	1	0.60	1	1.00

BASIC INFORMATION OF ROAD

DIVISION : CHITTAGONG

DISTRICT : FENI

ROAD CODE	ROAD NAME	CREST WIDTH (m)	TOTAL LENGTH (Km)	SURFACE TYPE-WISE BREAK-UP (Km)				STRUCTURE		EXISTING GAP	
				EARTHEN	FLEXIBLE PAVEMENT (BC)	BRICK PAVEMENT (WBM/HBB/ BFS)	RIGID PAVEMENT (CC/RCC)	NUMBER	SPAN (m)	NUMBER	SPAN (m)
1	2	3	4	5	6	7	8	9	10	11	12
430515110	Kalapara Middle road-Leak Road.	2.00	2.00	2.00	0.00	0.00	0.00	2	2.00	0	0.00
430515111	Shahauddin road-Mantu Mia House Road.	2.00	1.00	1.00	0.00	0.00	0.00	0	0.00	0	0.00
430515112	Mizar Mia house-Bahar Master house Road.	2.00	2.00	2.00	0.00	0.00	0.00	0	0.00	0	0.00
430515113	Thana Road.	2.00	1.00	1.00	0.00	0.00	0.00	0	0.00	0	0.00
430515114	Bilonia College Road.	2.00	0.80	0.80	0.00	0.00	0.00	0	0.00	0	0.00
430515115	D.C. road-Bachir Koloni Road.	2.00	1.40	1.40	0.00	0.00	0.00	1	0.60	1	1.00
430515116	Bagamama Mazar Road.	2.00	1.45	1.45	0.00	0.00	0.00	0	0.00	0	0.00
430515117	Bilonia Station-Alok hosseh Member house Road.	2.00	1.00	1.00	0.00	0.00	0.00	2	2.00	0	0.00
430515118	Dublachahd T.E.O. Road.	2.00	1.50	1.50	0.00	0.00	0.00	1	1.00	1	1.00
430515119	Baur Khuma patoary Road.	2.00	0.70	0.70	0.00	0.00	0.00	0	0.00	0	0.00
430515120	Baur pathor Majumder Road.	2.00	2.20	2.20	0.00	0.00	0.00	1	1.00	0	0.00
430515121	Baur Pathor D.C. - Takia Road.	2.00	1.95	1.95	0.00	0.00	0.00	1	8.00	0	0.00
430515122	D.C. road- Chowduri bari Road.	2.00	0.95	0.95	0.00	0.00	0.00	0	0.00	0	0.00
430515123	BaurPathor D.C. road-Khilpara Road.	2.00	1.50	1.50	0.00	0.00	0.00	1	8.00	0	0.00
430515124	Mirpara-Simanto-Silchari Road.	2.00	4.00	4.00	0.00	0.00	0.00	1	6.00	0	0.00
430515125	North Anantapur-Ahidur Rahaman Road.	2.00	1.50	1.50	0.00	0.00	0.00	1	0.60	0	0.00
430515126	Parashuram bazar-Subar bazar Road.	2.00	1.20	1.20	0.00	0.00	0.00	2	2.00	0	0.00
430515127	Uttar Anantapur chakrobatty Road.	2.00	1.75	1.75	0.00	0.00	0.00	0	0.00	0	0.00
430515128	D.C. road-anantapur Road.	2.00	3.00	3.00	0.00	0.00	0.00	7	7.20	0	0.00
430515129	East Anantapur Middle Road.	2.00	1.00	1.00	0.00	0.00	0.00	0	0.00	0	0.00
430515130	North Guthuma-Kharigkona Road.	2.00	2.00	2.00	0.00	0.00	0.00	0	0.00	0	0.00
430515131	North Guthuma Save Govt. primary School Road.	2.00	1.50	1.50	0.00	0.00	0.00	0	0.00	0	0.00
430515132	North Guthuma BOP Mazar Road.	2.00	1.00	1.00	0.00	0.00	0.00	0	0.00	0	0.00
430515133	North Guthuma Abdullah Sha-Santicolony Road.	2.00	1.00	1.00	0.00	0.00	0.00	0	0.00	0	0.00
430515134	Bashpadua Kolabagar-Mostafa Mia Road.	2.00	1.00	1.00	0.00	0.00	0.00	0	0.00	0	0.00
430515135	Kalabagan East Para Road.	2.00	1.00	1.00	0.00	0.00	0.00	0	0.00	0	0.00
430515136	Bashpadua Bagayi Tilla Road.	2.00	0.90	0.90	0.00	0.00	0.00	2	6.60	0	0.00
430515137	Uttar Guthuma Hazi bari Chand Mia Road.	2.00	0.95	0.95	0.00	0.00	0.00	0	0.00	0	0.00
430515138	Nutun Bazar-Berabaria pry. School Road.	2.00	1.50	1.50	0.00	0.00	0.00	0	0.00	0	0.00
430515139	South Berabaria Road.	2.00	1.00	1.00	0.00	0.00	0.00	0	0.00	0	0.00
430515140	Uttar Guthuma Mohessary Road.	2.00	1.48	1.48	0.00	0.00	0.00	1	8.00	0	0.00
430515141	Uttar Guthuma Chikon kazi Road.	2.00	0.50	0.50	0.00	0.00	0.00	0	0.00	0	0.00
430515142	Uttar Guthuma Shahanara comissioner Road.	2.00	0.50	0.50	0.00	0.00	0.00	0	0.00	0	0.00
430515143	Uttar Guthuma Goni Master bari Road.	2.00	0.30	0.30	0.00	0.00	0.00	0	0.00	0	0.00
430515144	Uttar Talbaria Captain Leak-Dalu Mia bari Road.	2.00	2.50	2.50	0.00	0.00	0.00	3	3.00	0	0.00
430515145	South Mohammadpur captain Leak South Ketranga Road.	2.00	3.00	3.00	0.00	0.00	0.00	3	3.00	0	0.00
430515146	Sayed Eskander brance road-vala Gazi Road.	2.00	1.10	1.10	0.00	0.00	0.00	0	0.00	0	0.00
430515147	South ketranga Shahabuddin-North Ketranga Begu Mia Road.	2.00	1.50	1.50	0.00	0.00	0.00	1	2.00	0	0.00
430515148	South Talbaria Girendra dr.Road.	2.00	1.00	1.00	0.00	0.00	0.00	0	0.00	0	0.00
430515149	Kahua Majumdar bari-Nurul Islam Road.	2.00	1.42	1.42	0.00	0.00	0.00	0	0.00	0	0.00
430515150	Mehammadpur-Shahabuddin road-Valagazi Road.	2.00	1.25	1.25	0.00	0.00	0.00	0	0.00	0	0.00
430515151	Charigram Abdul Hoq road-Captain Leak road.	2.00	1.90	1.90	0.00	0.00	0.00	0	0.00	0	0.00
430515152	Charigram Begu Mia road-Bugmara daroga Road.	2.00	1.40	1.40	0.00	0.00	0.00	0	0.00	0	0.00
430515153	Jamiargaon Shahabudding road-Captain Leak road.	2.00	3.00	3.00	0.00	0.00	0.00	3	8.00	0	0.00
430515154	Uttar Tetessor captain Leak-Fulgazi Box Mohammed Road.	2.00	2.00	2.00	0.00	0.00	0.00	3	3.00	0	0.00
430515155	Satkuchia Bajol Member bari-chitolia Road.	2.00	1.90	1.90	0.00	0.00	0.00	0	0.00	0	0.00
430515156	Satkuchia Samsergazi Digi-captan bazar Bridge.	2.00	1.00	1.00	0.00	0.00	0.00	0	0.00	0	0.00
430515157	Uttar Ketranga Shahabuddin road-BDR Abul Kalam Road.	2.00	2.30	2.30	0.00	0.00	0.00	0	0.00	0	0.00
430515158	Changazi bazar-Naronia Bairagpur road.	2.00	2.00	2.00	0.00	0.00	0.00	2	6.00	0	0.00
430515159	Uttar Ketranga Madrasha-South Ketranga BDR Road.	2.00	2.40	2.40	0.00	0.00	0.00	0	0.00	0	0.00
430515160	Shahabuddin road-uttar Ketranga Majumdar bari Road.	2.00	2.20	2.20	0.00	0.00	0.00	0	0.00	0	0.00
430515161	Satkuchia Tita Mia road-Chitolia Road.	2.00	1.50	1.50	0.00	0.00	0.00	0	0.00	0	0.00
430515162	Satkuchia-Kahua Sluice gate Road.	2.00	1.42	1.42	0.00	0.00	0.00	0	0.00	0	0.00
430515163	Mohammadpur Darbesh road-Moulabi ceragul Hoque bari Road.	2.00	1.20	1.20	0.00	0.00	0.00	2	2.00	0	0.00

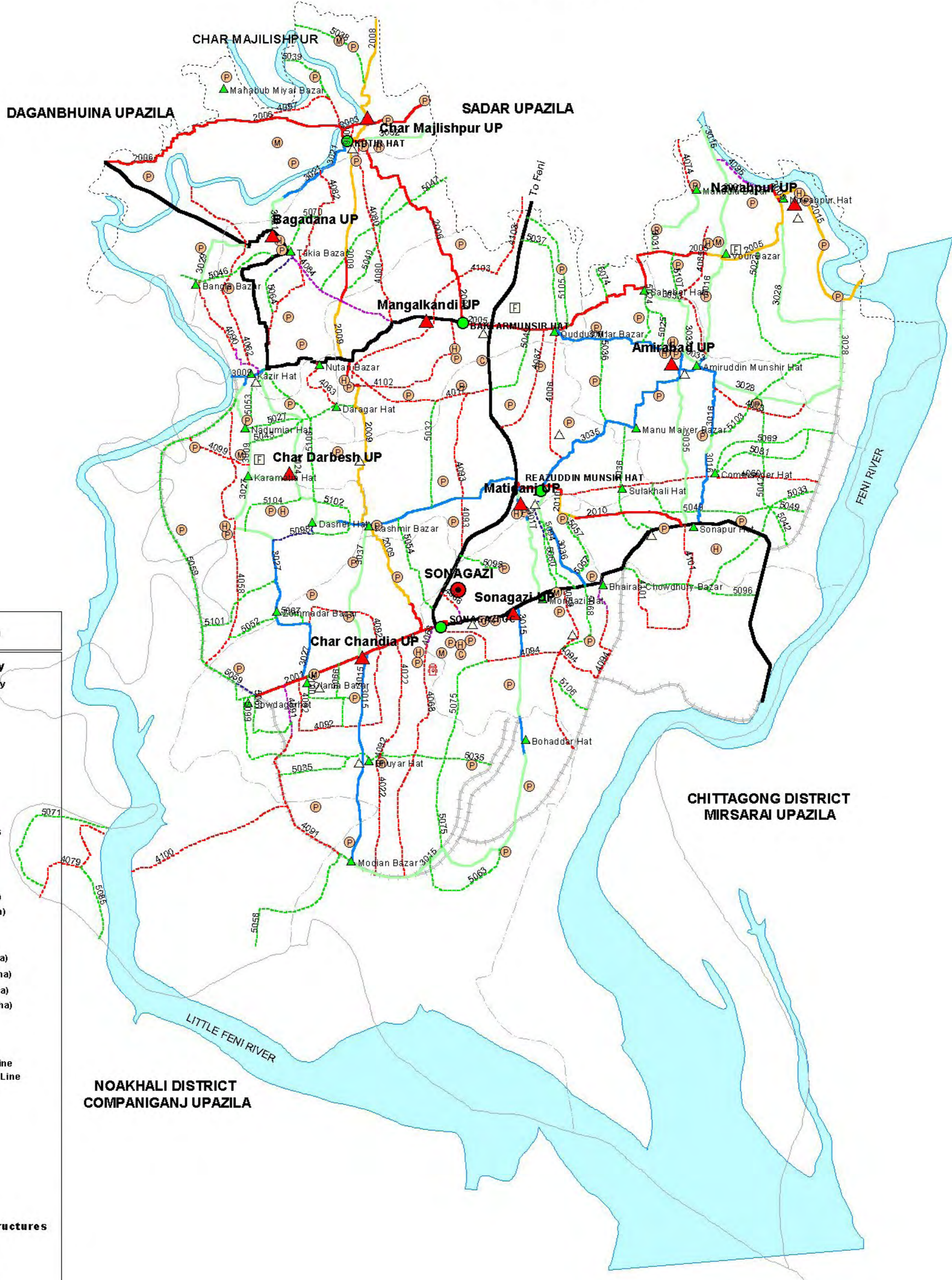
BASIC INFORMATION OF ROAD

DIVISION : CHITTAGONG

DISTRICT : FENI

ROAD CODE	ROAD NAME	CREST WIDTH (m)	TOTAL LENGTH (Km)	SURFACE TYPE-WISE BREAKE-UP (Km)				STRUCTURE		EXISTING GAP	
				EARTHEN	FLEXIBLE PAVEMENT (BC)	BRICK PAVEMENT (WBM/HBB/BFS)	RIGID PAVEMENT (CC/RCC)	NUMBER	SPAN (m)	NUMBER	SPAN (m)
1	2	3	4	5	6	7	8	9	10	11	12
430515164	Danikunda Sada Mama Mazar Road.	2.00	2.00	2.00	0.00	0.00	0.00	0	0.00	0	0.00
VILLAGE ROAD-B TOTAL: 163 Nos. Road			289.72	270.50	11.48	7.75	0.00	295	644.10	144	301.70
PORSHURAM UPAZILA TOTAL: 194 Nos. Road			428.26	346.54	60.27	21.45	0.00	725	2072.21	228	1056.80

ROAD MAP SONAGAZI UPAZILA FENI DISTRICT



LEGEND

Administrative Boundary

- International Boundary
- District Boundary
- Upazila Boundary
- Union Boundary
- Municipal Boundary

Administrative HQs

- District HQ
- Upazila HQ
- ▲ Union HQ

Physical Infrastructures

- National Highways
- Regional Highways
- Zila Road
- Upazila Road (Pucca)
- Upazila Road (Katcha)
- Union Road (Pucca)
- Union Road (Katcha)
- Village Road A (Pucca)
- Village Road A (Katcha)
- Village Road B (Pucca)
- Village Road B (Katcha)
- Paurashava Road
- Railway Network
- Embankment
- Telecommunication line
- Power Transmission Line

Natural Features

- Wide River
- Water Bodies
- Sandy Area
- Khal
- Forest
- Hill

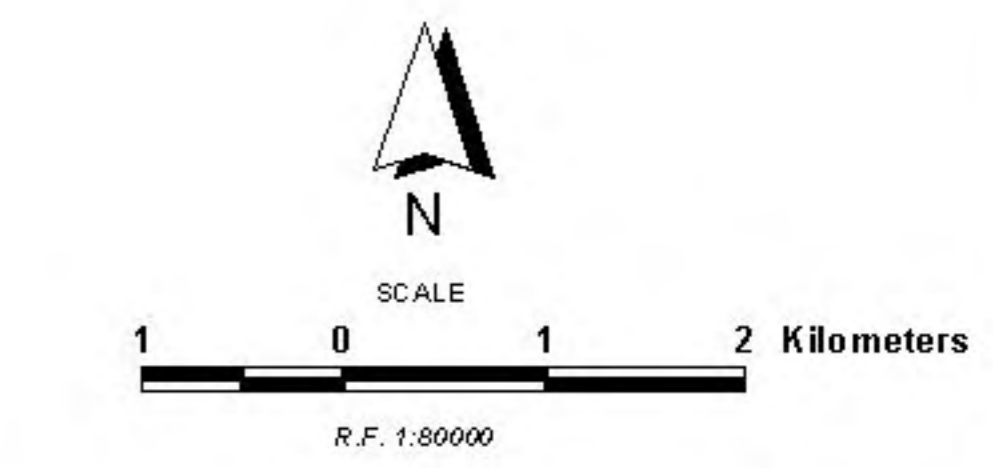
Socio-Economic Infrastructures

- Growth Centre
- ▲ Small Hat/Bazar
- Police Station
- Upazila Health Complex
- Family welfare Centre
- Community Clinic
- Post Office
- College
- High School
- Primary School
- Madrasa
- Mosque
- Ashrayan/Abasan
- Temple

Compiled from : LGED Upazila Base Maps 1994-95, Landsat TM 1998, GPS Survey 1999 and Field Checking in November 2004.

Projection : Lambert's Conformal Conic

PREPARED BY : GIS UNIT
LOCAL GOVERNMENT ENGINEERING DEPARTMENT



BASIC INFORMATION OF ROAD

DIVISION : CHITTAGONG

DISTRICT : FENI

ROAD CODE	ROAD NAME	CREST WIDTH (m)	TOTAL LENGTH (Km)	SURFACE TYPE-WISE BREAK-UP (Km)				STRUCTURE		EXISTING GAP	
				EARTHEN	FLEXIBLE PAVEMENT (BC)	BRICK PAVEMENT (WBM/HBB/BFS)	RIGID PAVEMENT (CC/RCC)	NUMBER	SPAN (m)	NUMBER	SPAN (m)
1	2	3	4	5	6	7	8	9	10	11	12

UPAZILA : SONAGAZI

ROAD TYPE : UPAZILA ROAD

430942003	Chinterpool - Kutirhat Rd (Sonagazi Part).	6.65	2.70	0.00	2.50	0.20	0.00	7	6.60	0	0.00
430942005	Baktar Munshi -Kaska viaVourbazar, Nobabpur&Mazunderhat Road.	4.30	10.04	1.80	7.15	1.09	0.00	27	132.95	0	0.00
430942006	Bakter Munshi- Kuthir hat -Fazilerghat - Dagoanbhuyan Road(Dagoanbhuyan-Fazilerghat-Bakthermunshi) Road(UZR #242).	4.25	11.17	1.19	9.78	0.20	0.00	37	128.78	0	0.00
430942008	Abu Bakar Road(KutirhatGC-Mohipal National Highway)-Sonagazi Part.	3.20	4.25	4.25	0.00	0.00	0.00	11	19.00	0	0.00
430942009	Songagi -Kutirhat via Kashmirbazar,Monghalkandi &Arkaim Road.	3.25	11.90	8.50	2.70	0.70	0.00	50	58.51	0	0.00
430942010	Motigonj GC(RHD) - Sonapur via Sula khali Road.	4.25	3.65	0.85	1.60	1.20	0.00	11	13.36	0	0.00
430942015	Fazilpur-Vourbazar-Nobabpur(sonagazi)Road (UZR #248).	3.05	3.75	2.40	0.00	1.35	0.00	3	4.93	8	125.00

UPAZILA ROAD TOTAL: 7 Nos. Road 47.46 18.99 23.73 4.74 0.00 146 364.13 8 125.00

ROAD TYPE : UNION ROAD

430943001	Miar Bazar - Amiruddin Munshi Rd	4.20	3.90	0.00	3.90	0.00	0.00	8	22.69	0	0.00
430943009	Motigonj UP-Dasherhat-ChardarbeshUP-Karamotiabazar - Kazir hat Rd	4.20	9.25	4.84	4.41	0.00	0.00	30	30.21	0	0.00
430943015	Charcandia UP-Sonagazi Up via Via Bhuyanrhat,Modinabazar,BRRI&Bahadderhat Road.	3.84	14.60	6.96	6.42	1.23	0.00	21	28.41	0	0.00
430943016	Sonapur bazar to Lemuabazar via Commandar hat,Ahmadpur UP HQ Vour bazar Road - Sonagazi Part.	2.65	10.00	4.74	5.26	0.00	0.00	34	75.88	5	1.80
430943017	Mongazi - Motigonj road	3.00	3.80	2.35	1.37	0.08	0.00	6	10.81	0	0.00
430943021	Kutirhat - Takia Bazar	3.50	1.75	0.49	1.26	0.00	0.00	5	9.20	0	0.00
430943024	Karamatia - Kazir hat Rd.	3.00	3.00	3.00	0.00	0.00	0.00	3	1.80	2	1.20
430943027	Karamotia(UP HQ)-Olemabazar viaCharsha bikhari School&Jamaderbazar Rd.	3.50	5.70	2.15	3.55	0.00	0.00	14	10.50	0	0.00
430943028	Amiruddinmunshirhat-Haludvita-1no Sluice-Nobabpur UP Road.	3.25	7.00	7.00	0.00	0.00	0.00	11	8.99	1	0.60
430943029	Takiabazar(UP HQ)-Banglazar Road.	3.25	1.19	1.19	0.00	0.00	0.00	8	4.80	1	0.60
430943031	Nababpur (UP HQ) -Saheberhat via Mahadia Rd.	2.44	4.50	4.50	0.00	0.00	0.00	6	35.31	0	0.00
430943032	Bishnapur Rd (Balua Chowmuhani-Kutirhat Road)- Sonagazi Part.	2.95	2.50	2.50	0.00	0.00	0.00	5	12.63	0	0.00
430943033	Ahmadpur Up HQ-Saheberhat Road viaAnowara Girls High School,H/o Munnap.	3.20	4.50	4.30	0.20	0.00	0.00	5	16.65	0	0.00
430943035	Motigonj - Sonapur via Manumiarhat,Ahmed pur Rd.	3.20	8.20	3.40	4.80	0.00	0.00	32	70.33	3	1.80
430943036	Voirab chowdhury -Motigonj GC road	3.00	3.00	1.40	1.60	0.00	0.00	6	4.20	2	1.80
430943037	Mvi Habib Ullah Road(Sonagazi Olemabazar Road-Kashmirbazar).	3.05	5.25	5.25	0.00	0.00	0.00	0	0.00	0	0.00

UNION ROAD TOTAL: 16 Nos. Road 88.14 54.06 32.77 1.31 0.00 194 342.41 14 7.80

ROAD TYPE : VILLAGE ROAD-A

430944006	Quddus Miar Bazar - Motigonj Bazar Road.	3.45	2.40	2.40	0.00	0.00	0.00	3	7.20	0	0.00
430944017	Khoner - Taluk Road	3.04	3.90	3.15	0.75	0.00	0.00	3	7.05	2	1.52
430944022	Charbairab Road	3.50	4.40	4.40	0.00	0.00	0.00	5	2.40	1	0.60
430944058	Old CharDarbesh Rd.	3.60	4.10	4.10	0.00	0.00	0.00	8	4.30	0	0.00
430944060	Motiganj - Charlamchibudda Rd Via Manumiarhat Road.	2.60	7.50	7.50	0.00	0.00	0.00	12	25.96	0	0.00
430944062	Kazir hat - Fazilerghat Rd Via Banglabazar.	2.80	4.50	4.50	0.00	0.00	0.00	6	2.40	0	0.00
430944063	Natun bazar - Daroger hat Rd.	2.90	2.05	2.05	0.00	0.00	0.00	5	4.20	0	0.00
430944066	Sonagazi bazar to TTDC road (Post Master road)	4.18	1.40	0.00	1.15	0.25	0.00	4	3.32	0	0.00
430944068	GANA SHAITHA ROAD(Sonagazi GC-Ganashaitha Road)	3.60	4.50	4.50	0.00	0.00	0.00	22	51.09	0	0.00
430944073	Simtali-Beribandh Road	3.00	2.00	2.00	0.00	0.00	0.00	5	2.10	0	0.00

BASIC INFORMATION OF ROAD

DIVISION : CHITTAGONG

DISTRICT : FENI

ROAD CODE	ROAD NAME	CREST WIDTH (m)	TOTAL LENGTH (Km)	SURFACE TYPE-WISE BREAK-UP (Km)				STRUCTURE		EXISTING GAP		
				EARTHEN	FLEXIBLE PAVEMENT (BC)	BRICK PAVEMENT (WBM/HBB/ BFS)	RIGID PAVEMENT (CC/RCC)	NUMBER	SPAN (m)	NUMBER	SPAN (m)	
1	2	3	4	5	6	7	8	9	10	11	12	
430944074	Mosaraf Hossain Road(Dhalia-Mohodia-Vourbazar via Nazirpur)-Sonagazi Part.	3.25	2.00	2.00	0.00	0.00	0.00	4	3.20	0	0.00	
430944079	Mojib Road	3.25	3.00	2.40	0.60	0.00	0.00	6	4.17	1	0.60	
430944080	Lakurtek(Near Graveyard)-Kutirhat road.	3.00	4.00	4.00	0.00	0.00	0.00	8	7.12	0	0.00	
430944082	Kazir hat - Arkaim road	3.00	3.84	3.84	0.00	0.00	0.00	22	21.93	3	1.50	
430944084	Lakur tak - Takiabazar(UP HQ) Rd.	4.10	3.20	0.00	3.20	0.00	0.00	9	22.62	0	0.00	
430944085	Hazipur - Mazupur Road	3.00	4.50	4.50	0.00	0.00	0.00	4	2.40	3	2.60	
430944087	Dowlatkandi Road(Panar bar-Q.Mia's Brickfield)	3.00	4.50	4.50	0.00	0.00	0.00	8	9.30	0	0.00	
430944089	Mangazi - Sujapur Rd.	2.60	2.10	1.44	0.00	0.66	0.00	5	3.30	0	0.00	
430944090	Kazir hat- Bangla bazar road.	2.75	3.50	2.76	0.00	0.74	0.00	10	28.20	4	2.10	
430944091	Olamabazar-Guchagram Road	3.05	5.50	4.47	1.03	0.00	0.00	8	13.00	0	0.00	
430944092	Ali Sowdegarr Rd(Mesh Firm-Olemabazar via Eid-Goan)..	2.50	6.00	6.00	0.00	0.00	0.00	10	14.40	0	0.00	
430944093	Satbaria -Bakthermunshi Gc Via Ramchandrapur Rd.	2.90	5.60	5.60	0.00	0.00	0.00	9	6.60	0	0.00	
430944094	Sonagazi GC - Voirab chowdhury Via Charkhoaz Pri. School&SujapurPri School Rd.	3.05	7.10	5.55	1.55	0.00	0.00	22	47.70	0	0.00	
430944095	Nobabpur(UP HQ) - Dhalia (UP HQ) via Mamtazmiar hat Road-Sonagazi Part.	3.00	3.50	0.00	3.50	0.00	0.00	5	31.88	0	0.00	
430944097	Chargopalgoan Road	3.05	3.80	3.80	0.00	0.00	0.00	0	0.00	0	0.00	
430944098	Kutirhat Bypass Road.	3.25	1.00	0.80	0.20	0.00	0.00	0	0.00	0	0.00	
430944099	North charsahvikari school road.	3.25	1.50	1.30	0.20	0.00	0.00	0	0.00	0	0.00	
430944100	8 No Sluice -West Chardarbesh Road.	3.66	4.25	3.50	0.75	0.00	0.00	0	0.00	0	0.00	
430944101	Sahapur-Sonapur via Mayanagar Road.	3.40	3.50	3.50	0.00	0.00	0.00	0	0.00	0	0.00	
430944102	Razapur-Akilpur-Monghalkandi Road	3.25	3.00	3.00	0.00	0.00	0.00	0	0.00	0	0.00	
430944103	Ukilbarir Darja-Monghalkani via Anandipur Primary School Road	2.90	10.00	10.00	0.00	0.00	0.00	0	0.00	0	0.00	
VILLAGE ROAD-A TOTAL: 31 Nos. Road				122.14	107.56	12.93	1.65	0.00	203	325.84	14	8.92

ROAD TYPE : VILLAGE ROAD-B

430945022	Fathepur School Rd.	2.60	3.85	3.85	0.00	0.00	0.00	4	2.10	0	0.00
430945024	Shaheberhat - Safarpur Rd.	3.66	1.50	1.50	0.00	0.00	0.00	2	1.60	0	0.00
430945025	Purba Saferpur School Rd.	3.04	1.40	1.40	0.00	0.00	0.00	4	2.73	0	0.00
430945027	Nadumiah hat Rd.	3.04	2.50	2.50	0.00	0.00	0.00	3	2.20	0	0.00
430945032	Palgiri - Alampur Rd.	2.44	2.50	2.50	0.00	0.00	0.00	4	2.40	0	0.00
430945033	Sonapur - Nobabpur Rd.	3.00	3.60	3.60	0.00	0.00	0.00	2	2.13	0	0.00
430945035	Baighairhat-Bahadder hat Rd.	2.80	5.50	5.50	0.00	0.00	0.00	7	7.80	1	0.90
430945036	Sonapur Middle Ahmadpur Road	2.44	3.10	3.10	0.00	0.00	0.00	3	13.30	0	0.00
430945037	Anandipur - Laksmipur Rd.	2.44	2.50	2.50	0.00	0.00	0.00	2	1.50	0	0.00
430945038	Chandla Rd.	2.50	2.50	2.50	0.00	0.00	0.00	5	3.10	0	0.00
430945039	Char Gopalgoan Rd.	2.40	3.40	3.40	0.00	0.00	0.00	6	5.23	0	0.00
430945040	Airkaim - Gunak Rd.	2.44	2.90	2.90	0.00	0.00	0.00	4	1.50	0	0.00
430945042	Charkrishnajojoy-Dubbachar Road	2.44	3.50	3.50	0.00	0.00	0.00	3	0.90	0	0.00
430945043	Bagishpur RD.	2.60	1.60	1.60	0.00	0.00	0.00	3	1.65	0	0.00
430945046	Alampur-Mojlishpur Road	2.44	3.50	3.50	0.00	0.00	0.00	5	3.75	0	0.00
430945047	Gunak Rd.	2.80	3.25	3.25	0.00	0.00	0.00	4	1.50	0	0.00
430945049	Char Sonapur Rd.	2.44	4.60	4.60	0.00	0.00	0.00	4	2.08	0	0.00
430945052	Zamader bazar - Sukunia Rd.	2.30	1.00	1.00	0.00	0.00	0.00	2	0.60	0	0.00
430945053	Kazirhat-Nadumiarhat Road	2.80	1.20	1.20	0.00	0.00	0.00	2	0.60	0	0.00
430945054	Moheshchar-Bakhuria Road.	3.05	2.50	2.50	0.00	0.00	0.00	4	2.10	0	0.00
430945057	Sulakhali Gunu mia khondakar road	3.00	2.20	2.20	0.00	0.00	0.00	4	2.10	0	0.00
430945058	Modinabazar-Adarshagram road	3.10	4.30	3.00	0.00	1.30	0.00	5	4.00	0	0.00
430945059	Kazirhat -Nobiullr Dokan Road	4.88	10.00	9.43	0.00	0.57	0.00	3	6.10	0	0.00
430945060	Volardokan-Mongazi Road	3.00	1.50	0.96	0.00	0.54	0.00	4	2.30	0	0.00
430945061	Hazi Fazelar Rahman Road	3.25	3.50	2.61	0.00	0.89	0.00	7	4.92	0	0.00
430945063	North Charcandia School Road	3.00	2.50	2.50	0.00	0.00	0.00	3	4.95	0	0.00
430945064	Kazirhat-Jirartek Road(Takia bazar-Kazirhat)	3.25	2.00	1.41	0.59	0.00	0.00	5	8.85	0	0.00
430945066	Sheek Farid Road	3.25	1.50	1.50	0.00	0.00	0.00	3	5.01	0	0.00
430945067	Jamaderbazar Road via H/O Sahjahan Member	3.00	1.00	1.00	0.00	0.00	0.00	4	14.80	0	0.00

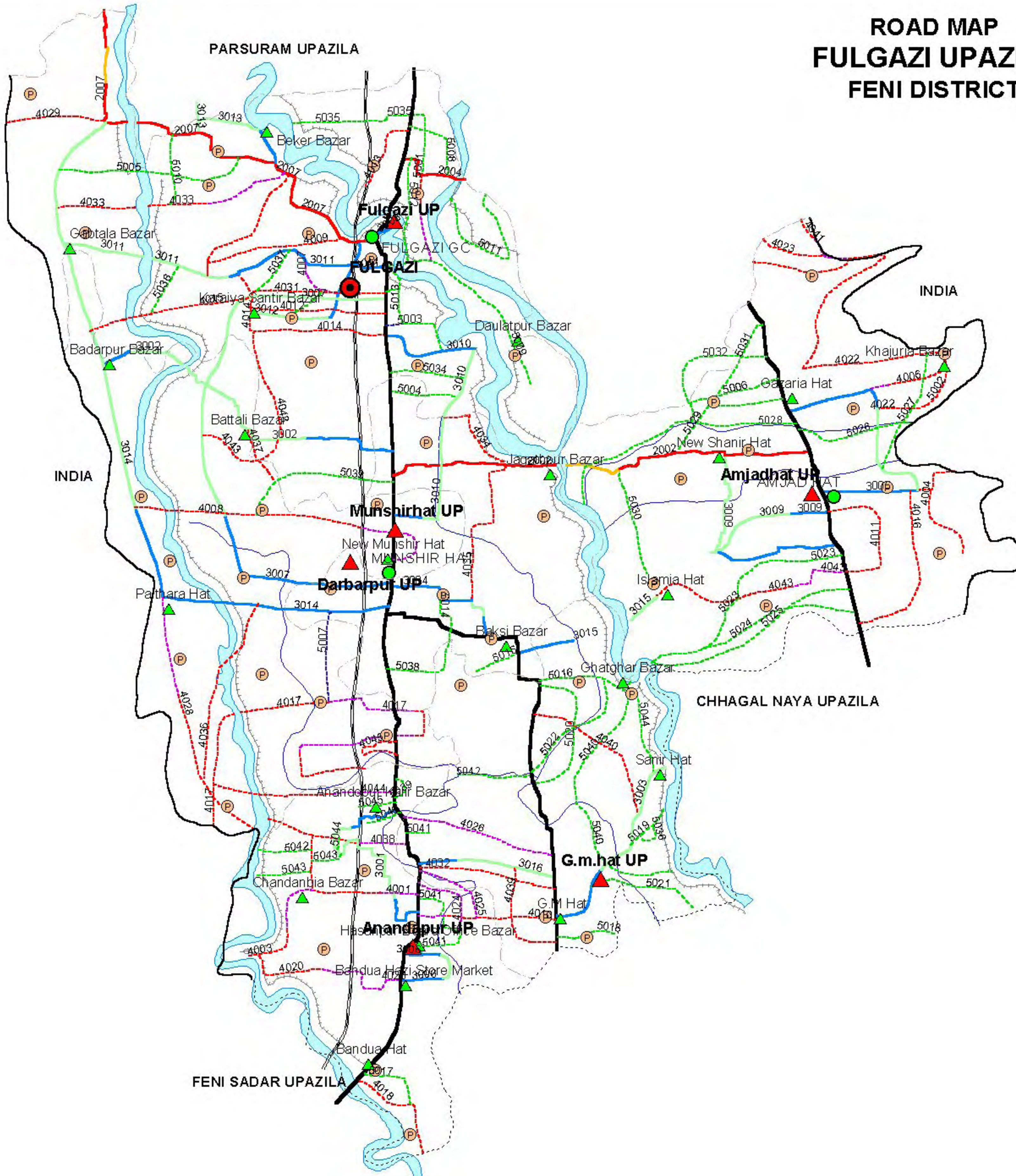
BASIC INFORMATION OF ROAD

DIVISION : CHITTAGONG

DISTRICT : FENI

ROAD CODE	ROAD NAME	CREST WIDTH (m)	TOTAL LENGTH (Km)	SURFACE TYPE-WISE BREAKE-UP (Km)				STRUCTURE		EXISTING GAP		
				EARTHEN	FLEXIBLE PAVEMENT (BC)	BRICK PAVEMENT (WBM/HBB/BFS)	RIGID PAVEMENT (CC/RCC)	NUMBER	SPAN (m)	NUMBER	SPAN (m)	
1	2	3	4	5	6	7	8	9	10	11	12	
430945068	Akbar Chaprashai Road	2.75	3.00	3.00	0.00	0.00	0.00	4	6.83	0	0.00	
430945069	Charlamchi Zam-E-Mosque(New)-Guchagram Road	2.44	2.50	2.50	0.00	0.00	0.00	2	1.20	0	0.00	
430945070	Nikunja Bihari (Late Secretary) Road	3.00	2.00	2.00	0.00	0.00	0.00	5	3.40	0	0.00	
430945071	Char Injiman Ilias Road	3.25	4.00	4.00	0.00	0.00	0.00	4	3.00	0	0.00	
430945074	Goramara Kamlabari Road	3.00	3.00	3.00	0.00	0.00	0.00	4	2.70	0	0.00	
430945075	Jorina Road	2.50	3.00	3.00	0.00	0.00	0.00	4	14.50	0	0.00	
430945081	Commanderhat-Guchagram Road	2.59	3.00	3.00	0.00	0.00	0.00	0	0.00	0	0.00	
430945085	Hazi Nur Islam Road (Char injiman)	3.66	1.50	1.50	0.00	0.00	0.00	1	2.50	1	1.50	
430945094	Hossainia Madrasah Road	3.25	2.00	2.00	0.00	0.00	0.00	3	1.80	0	0.00	
430945095	Motigonj - Tulatali Road.	2.80	2.68	2.68	0.00	0.00	0.00	5	2.50	0	0.00	
430945096	Old Chittagong road	3.00	3.50	3.50	0.00	0.00	0.00	6	16.93	0	0.00	
430945098	Goptakhali Rd	3.30	1.77	1.60	0.17	0.00	0.00	4	2.04	0	0.00	
430945099	Nabiulla's Shop-Haidaria madrasah Road	3.05	2.00	2.00	0.00	0.00	0.00	0	0.00	0	0.00	
430945100	Eidgoan Road	2.59	3.50	3.50	0.00	0.00	0.00	0	0.00	0	0.00	
430945101	Hafez Abdul Jalil Road	3.25	2.00	1.80	0.20	0.00	0.00	0	0.00	0	0.00	
430945102	Rasul Karim Road.	3.25	3.00	2.80	0.20	0.00	0.00	0	0.00	0	0.00	
430945103	Charkrishnajojoy-Ragunathpur School Road.	3.05	4.20	4.20	0.00	0.00	0.00	0	0.00	0	0.00	
430945104	Abdur Rob Road	2.00	3.00	3.00	0.00	0.00	0.00	0	0.00	0	0.00	
430945105	Miarbazar-Laxmipur Road via H/O Dr. Sarwar Jahan & Mow Azizul Hoque	2.10	3.00	3.00	0.00	0.00	0.00	0	0.00	0	0.00	
430945106	Charnarayan Road	2.15	2.00	2.00	0.00	0.00	0.00	0	0.00	0	0.00	
430945107	Nazirpur-Saheberhat Road	1.83	2.00	2.00	0.00	0.00	0.00	0	0.00	0	0.00	
430945108	Charsahbikari-Kazirhat Road	2.40	10.00	10.00	0.00	0.00	0.00	0	0.00	0	0.00	
VILLAGE ROAD-B TOTAL: 51 Nos. Road				151.55	147.09	1.16	3.30	0.00	153	169.20	2	2.40
SONAGAZI UPAZILA TOTAL: 105 Nos. Road				409.29	327.70	70.60	10.99	0.00	696	1201.57	38	144.12

ROAD MAP FULGAZI UPAZILA FENI DISTRICT



LEGEND

Administrative Boundary

- International Boundary
- District Boundary
- - - Upazila Boundary
- · · Union Boundary
- · · Municipal Boundary

Administrative HQs

- District HQ
- Upazila HQ
- ▲ Union HQ

Physical Infrastructures

- National Highways
- Regional Highways
- Zila Road
- Upazila Road (Pucca)
- Upazila Road (Katcha)
- Union Road (Pucca)
- Union Road (Katcha)
- Village Road A (Pucca)
- Village Road A (Katcha)
- Village Road B (Pucca)
- Village Road B (Katcha)
- Paurashava Road
- Railway Network
- Embankment
- Telecommunication line
- Power Transmission Line

Natural Features

- Wide River
- Water Bodies
- Sandy Area
- Khal
- Forest
- Hill

Socio-Economic Infrastructures

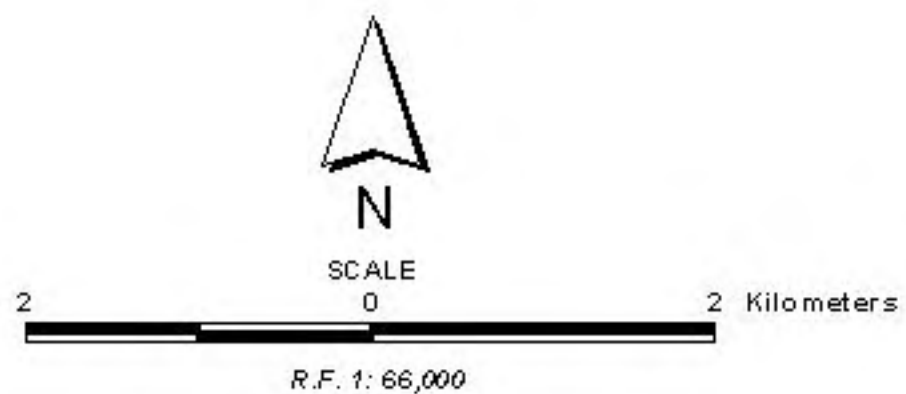
- Growth Centre
- ▲ Small Hat/Bazar
- Police Station
- Upazila Health Complex
- Family welfare Centre
- Community Clinic
- Post Office
- College
- High School
- Primary School
- Madrasa
- Mosque
- Ashrayan/Abasan
- Temple

Compiled from : LGED Upazila Base Maps 1994-95, Landsat TM 1998, GPS Survey 1999 and Field Checking in November 2004.

Projection : Lambert's Conformal Conic

PREPARED BY : GIS UNIT

LOCAL GOVERNMENT ENGINEERING DEPARTMENT



BASIC INFORMATION OF ROAD

DIVISION : CHITTAGONG

DISTRICT : FENI

ROAD CODE	ROAD NAME	CREST WIDTH (m)	TOTAL LENGTH (Km)	SURFACE TYPE-WISE BREAK-UP (Km)				STRUCTURE		EXISTING GAP	
				EARTHEN	FLEXIBLE PAVEMENT (BC)	BRICK PAVEMENT (WBM/HBB/BFS)	RIGID PAVEMENT (CC/RCC)	NUMBER	SPAN (m)	NUMBER	SPAN (m)
1	2	3	4	5	6	7	8	9	10	11	12

UPAZILA : FULGAZI

ROAD TYPE : UPAZILA ROAD

430952002	Jagathpur - Manipur Road.	5.00	6.04	2.08	3.96	0.00	0.00	24	191.20	0	0.00
430952004	Parashuram -Bashpadua -Box Mahmud Bazar -Kahua Bangla Bazar Ghaniamora road.(13.50-15.30km). (UZR #241)	3.05	2.15	0.00	2.15	0.00	0.00	6	141.00	0	0.00
430952007	Parashuram-Subarbazar-Montala-Fulgazi Bazar Road (UZR #240)	3.00	6.68	0.68	3.90	2.10	0.00	23	98.75	1	10.00
UPAZILA ROAD TOTAL: 3 Nos. Road			14.87	2.76	10.01	2.10	0.00	53	430.95	1	10.00

ROAD TYPE : UNION ROAD

430953001	South - Anandapur Rd.(Maizgram-Chandan Bia Rd.).	4.88	4.70	2.90	1.80	0.00	0.00	8	12.00	0	0.00
430953002	Seikh Nurullah Road.	2.90	5.70	3.50	2.20	0.00	0.00	12	69.10	5	3.45
430953003	G.M hat bazar - Sanir hat bazar Road	3.66	3.65	2.65	1.00	0.00	0.00	14	28.70	0	0.00
430953004	Munshir hat -Bakshi bazar road.	2.44	3.35	0.79	2.56	0.00	0.00	19	25.30	0	0.00
430953005	Amjadhat-Basantapur-Gozaria Bazar road.	3.00	3.40	2.17	1.23	0.00	0.00	17	49.60	0	0.00
430953006	Bandua Hazi Store - Hasanpur UP Office road.	3.00	3.15	1.30	0.85	1.00	0.00	5	13.80	3	3.20
430953007	Khaleda Zia Road.(Darbarpur-Noapur-Karaiya-Fulgazi road).	5.00	10.35	5.65	4.70	0.00	0.00	20	43.10	10	75.50
430953008	Fulgazi Union Parishad connecting road.	5.00	0.19	0.00	0.19	0.00	0.00	0	0.00	0	0.00
430953009	Amjadhat-Sanirhat Tahshildar road.	3.00	1.90	1.38	0.52	0.00	0.00	6	14.30	1	3.00
430953010	Fathepur -Basantapur-Baraiya - Fulgazi road.	3.20	6.90	4.00	2.25	0.65	0.00	17	28.20	2	3.50
430953011	Fulgazi Zia road.	3.66	5.30	2.10	3.20	0.00	0.00	7	62.85	0	0.00
430953012	Fulgazi-Bashura-Karaiya Bazar road.	3.66	3.65	1.70	1.95	0.00	0.00	11	30.50	6	13.00
430953013	Chitoli UP HQ - Malipathor Baker Bazar - Nilaxmi Road	3.00	2.00	1.30	0.40	0.30	0.00	3	5.60	4	17.20
430953014	Gabtala-Paithara-Munshirhat road.	3.00	10.22	6.47	3.18	0.57	0.00	36	181.70	5	9.00
430953015	Amzad Hat UP - Islamia Bazar - Ghat Ghar - Bakshibazar Road	3.20	5.40	3.50	1.90	0.00	0.00	12	96.00	4	77.50
430953016	G.M. hat U.P - Anandapur Bazar (D.C road)	3.66	2.35	1.90	0.45	0.00	0.00	4	24.50	0	0.00
UNION ROAD TOTAL: 16 Nos. Road			72.21	41.31	28.38	2.52	0.00	191	685.25	40	205.35

ROAD TYPE : VILLAGE ROAD-A

430954001	Pechibaria Road.(From Chandan bia Primary school)	3.39	4.80	4.80	0.00	0.00	0.00	6	16.50	3	3.30
430954002	Srechandrapur - East Basikpur Road.	3.00	3.28	3.28	0.00	0.00	0.00	4	26.40	2	2.70
430954003	Khilpara - Eidgah Rd.	3.05	2.60	0.95	1.65	0.00	0.00	6	7.40	0	0.00
430954004	Uttar Tarakucha Road.(Tara Kutcha BOP road)	3.50	4.20	1.19	3.02	0.00	0.00	6	4.70	0	0.00
430954006	Basantapur-Hari pushkarini Road.	3.10	2.80	1.40	1.40	0.00	0.00	10	16.70	0	0.00
430954007	Fulgazi College Road - 1.	3.60	1.80	0.30	0.44	1.06	0.00	7	11.80	2	4.00
430954008	Sreepur Chinkimostan road.	3.50	3.80	2.50	1.30	0.00	0.00	5	13.80	1	1.00
430954009	Sreepur cyclone shelter Road.in/c. link road.	3.66	2.13	0.00	2.13	0.00	0.00	6	8.80	0	0.00
430954010	Gahtia - Hassanpur Road.	3.66	1.72	1.32	0.00	0.40	0.00	2	12.00	5	10.50
430954011	Tarakucha Road. (South)	3.66	2.60	2.60	0.00	0.00	0.00	1	1.10	3	2.70
430954012	Middle Basura Rd.	3.00	3.00	3.00	0.00	0.00	0.00	2	6.00	0	0.00
430954013	Ghaniamora Pry school Rd.	3.66	1.20	1.20	0.00	0.00	0.00	2	1.80	0	0.00
430954014	South Basura Rd .	3.00	2.93	2.93	0.00	0.00	0.00	2	5.00	0	0.00
430954015	Bashura-Gohsipur-Sreeborra(Mosle Uddin road).	3.66	2.93	0.39	1.30	1.25	0.00	1	3.00	2	42.00
430954016	Basantapur Chowdhury road .	2.50	1.80	1.80	0.00	0.00	0.00	3	6.00	0	0.00
430954017	Shaheed Ear Ahmed Rd.	3.00	8.50	7.10	1.40	0.00	0.00	12	28.80	1	40.00
430954019	Islampur Rd .	3.66	1.58	0.58	1.00	0.00	0.00	2	4.90	0	0.00
430954020	Anandapur railway station Rd.	2.80	2.75	2.75	0.00	0.00	0.00	2	1.80	0	0.00
430954022	Khajuria company -Tarakucha BOP Rd.	2.00	7.13	7.13	0.00	0.00	0.00	1	3.04	16	51.92
430954023	Khajuria BOP-Ketranga BOP Rd.	3.00	3.52	3.52	0.00	0.00	0.00	0	0.00	13	21.20
430954024	Hasanpur F.W.C to Monir patowary bari road.	3.00	1.20	0.00	0.00	1.20	0.00	2	1.20	2	1.20
430954025	Hasanpur Khalifa bari road.	3.00	1.50	0.00	0.00	1.50	0.00	5	3.00	0	0.00

BASIC INFORMATION OF ROAD

DIVISION : CHITTAGONG

DISTRICT : FENI

ROAD CODE	ROAD NAME	CREST WIDTH (m)	TOTAL LENGTH (Km)	SURFACE TYPE-WISE BREAK-UP (Km)				STRUCTURE		EXISTING GAP	
				EARTHEN	FLEXIBLE PAVEMENT (BC)	BRICK PAVEMENT (WBM/HBB/BFS)	RIGID PAVEMENT (CC/RCC)	NUMBER	SPAN (m)	NUMBER	SPAN (m)
1	2	3	4	5	6	7	8	9	10	11	12
430954026	Doctor Shumsuddin road.	3.00	1.80	0.00	0.00	1.80	0.00	3	2.10	0	0.00
430954028	Paithara - Jammura road.	3.00	4.00	3.70	0.30	0.00	0.00	5	4.20	0	0.00
430954029	Gabtala-Sonapur-BOP Road.	3.00	1.80	1.80	0.00	0.00	0.00	3	1.50	0	0.00
430954030	Derpara Road.(From H/O. Hazi Abdul Maleque to Derpara)	3.05	3.80	2.60	1.20	0.00	0.00	4	5.20	2	1.80
430954031	Fulgazi college road-2.	3.00	3.25	3.25	0.00	0.00	0.00	5	22.50	1	0.90
430954032	Gachaerghata road .	3.00	4.50	4.50	0.00	0.00	0.00	3	14.00	6	5.40
430954033	Sreepur-Nilaxmi Road.	3.00	3.66	2.26	1.40	0.00	0.00	9	7.70	2	1.90
430954034	Basantapur-Jagatpur- Monipur Rd.	3.00	1.50	1.50	0.00	0.00	0.00	2	1.80	3	1.80
430954035	Abidullah road .	3.00	3.95	3.95	0.00	0.00	0.00	3	19.00	7	7.40
430954036	Kamua-Jammura road .	3.00	2.10	1.00	0.00	1.10	0.00	2	5.00	4	43.80
430954037	Noapur-Battali road .	2.50	1.61	1.61	0.00	0.00	0.00	1	10.00	4	6.50
430954038	Anandapur-Jammura road .	3.66	2.00	0.30	1.70	0.00	0.00	8	15.55	0	0.00
430954039	Laxmipur-G.M hat road .	3.05	1.10	1.10	0.00	0.00	0.00	2	4.20	3	2.70
430954040	Bakshi Shah road .	3.00	3.28	1.12	1.28	0.88	0.00	3	19.50	13	11.70
430954041	Darbesh road (Amjad U.P)	3.00	2.00	1.30	0.70	0.00	0.00	1	2.00	1	0.90
430954042	Khajuria Company Rd-Gozaria bazar Rd.	3.10	4.38	3.13	1.25	0.00	0.00	5	6.30	3	2.80
430954043	Badarpur to Karaiya bazar road	3.00	2.20	1.80	0.40	0.00	0.00	20	92.80	0	0.00
430954044	Bashanta Pur Abdus Sattar road	3.00	3.95	3.15	0.80	0.00	0.00	12	20.60	0	0.00
430954045	Uttar Anandapur Mojumder gram road	2.75	1.38	1.38	0.00	0.00	0.00	2	0.60	0	0.00
VILLAGE ROAD-A TOTAL: 41 Nos. Road			120.02	88.18	22.66	9.19	0.00	180	438.29	99	268.12

ROAD TYPE : VILLAGE ROAD-B

430955001	East Goniarama Rd .	3.05	2.65	2.05	0.60	0.00	0.00	4	5.10	3	2.70
430955002	Abdul Gani Rd .(Fena puskarani Road).	3.05	1.85	1.25	0.60	0.00	0.00	5	9.20	0	0.00
430955003	North boraiya - Sreepur Rd.	3.66	2.90	2.30	0.60	0.00	0.00	3	5.40	2	1.80
430955004	Koresh patwary road .	3.00	2.30	2.30	0.00	0.00	0.00	4	13.80	2	1.80
430955005	Pir Pagla road .	3.00	3.20	3.20	0.00	0.00	0.00	3	46.00	5	4.50
430955006	North Dharmapur road .	3.05	3.25	3.25	0.00	0.00	0.00	6	14.40	0	0.00
430955007	Asraf Ali road .	3.05	2.00	0.00	2.00	0.00	0.00	4	10.20	0	0.00
430955008	Ghaniamora road .(Middle)	3.00	1.50	1.50	0.00	0.00	0.00	2	2.60	2	3.90
430955009	Baraiya road(North Baraiya).	3.00	3.65	2.15	1.50	0.00	0.00	2	3.90	5	5.60
430955010	Middle Nilaxmi road .	3.00	3.25	3.25	0.00	0.00	0.00	1	2.00	7	10.70
430955011	Bairagpur road .	2.50	3.20	3.20	0.00	0.00	0.00	0	0.00	7	9.60
430955012	Daulatpur road (North).	3.00	2.40	1.92	0.48	0.00	0.00	1	0.60	4	5.70
430955013	Baraiya village road .(From Fulgazi Rail Station).	3.00	2.50	1.90	0.60	0.00	0.00	2	1.80	3	3.80
430955014	K.B Haider-Darberpur Rd .(Talukdar road)	3.00	1.30	0.40	0.90	0.00	0.00	3	1.80	0	0.00
430955015	Ratan Chowdhury Rd.	2.50	1.30	1.30	0.00	0.00	0.00	1	2.00	3	5.90
430955016	Takya Rd. (G M Hat)	3.00	1.05	0.62	0.43	0.00	0.00	3	3.20	0	0.00
430955017	Bandua Pry/S road .	3.66	1.75	0.00	1.75	0.00	0.00	4	2.40	0	0.00
430955018	G.M hat college road .	3.05	1.20	1.20	0.00	0.00	0.00	1	0.90	2	3.70
430955019	Shadhan road .(G M Hat)	2.50	1.33	1.33	0.00	0.00	0.00	1	2.00	3	8.10
430955020	Thakir Dhan road .	2.80	1.25	1.25	0.00	0.00	0.00	0	0.00	3	2.70
430955021	Pallimangal road .	3.00	1.42	1.42	0.00	0.00	0.00	0	0.00	2	9.90
430955022	Chowdhury road (G.M.hat U.P)	3.00	1.20	1.20	0.00	0.00	0.00	2	1.50	0	0.00
430955023	Osiuddin road . (Amjad Hat)	3.00	4.00	4.00	0.00	0.00	0.00	1	0.90	2	1.80
430955024	Nishi Pandit road . (Amjad Hat)	2.80	2.00	2.00	0.00	0.00	0.00	0	0.00	3	3.60
430955025	Panchayet road . (Amjad Hat)	3.10	3.10	3.10	0.00	0.00	0.00	1	3.00	11	35.60
430955026	Khandaker road . (Amjad Hat)	2.80	3.10	3.10	0.00	0.00	0.00	1	3.00	5	10.70
430955027	Debipur road . (Amjad Hat)	2.70	1.85	1.85	0.00	0.00	0.00	1	1.10	2	1.80
430955028	South Talbaria road .	2.80	3.65	3.65	0.00	0.00	0.00	0	0.00	4	3.60
430955029	Middle Talbaria road .	2.70	2.20	2.20	0.00	0.00	0.00	0	0.00	4	7.80
430955030	CARE road (Amjadhat U.P)	2.70	3.15	3.15	0.00	0.00	0.00	1	3.25	4	12.70
430955031	Uttar Talbaria road .	2.90	2.50	1.73	0.77	0.00	0.00	2	12.60	2	3.00
430955032	Yasin road .	2.80	1.50	1.50	0.00	0.00	0.00	1	9.00	0	0.00
430955033	Bashura village road	2.44	1.00	0.70	0.00	0.30	0.00	1	0.60	2	1.20

BASIC INFORMATION OF ROAD

DIVISION : CHITTAGONG

DISTRICT : FENI

ROAD CODE	ROAD NAME	CREST WIDTH (m)	TOTAL LENGTH (Km)	SURFACE TYPE-WISE BREAKE-UP (Km)				STRUCTURE		EXISTING GAP		
				EARTHEN	FLEXIBLE PAVEMENT (BC)	BRICK PAVEMENT (WBM/HBB/BFS)	RIGID PAVEMENT (CC/RCC)	NUMBER	SPAN (m)	NUMBER	SPAN (m)	
1	2	3	4	5	6	7	8	9	10	11	12	
430955034	Doctor azizul hoque road (Gayen bari)	3.00	1.20	0.90	0.00	0.30	0.00	2	1.00	2	1.20	
430955035	Ghaniamora - Joypur road.	3.00	1.80	1.10	0.70	0.00	0.00	3	4.20	0	0.00	
430955036	Sreepur-Goshaipur (Zia road - Goshaipur) Road.	3.00	1.80	1.80	0.00	0.00	0.00	3	1.80	0	0.00	
430955037	Sreepur-Bashura road.(Zia road - Mosle uddin road).	2.50	1.60	1.60	0.00	0.00	0.00	2	1.20	1	1.00	
430955038	Gothia Bridge to Bashikpur road	2.75	0.65	0.65	0.00	0.00	0.00	2	3.66	0	0.00	
430955039	Anandapur Dhopai Chhary road	3.50	1.05	1.05	0.00	0.00	0.00	2	0.60	0	0.00	
430955040	Mowlana Abdur Rahim road	2.50	1.33	1.33	0.00	0.00	0.00	2	0.60	0	0.00	
430955041	Shaphayet Hosain Mojumder road	2.50	0.50	0.50	0.00	0.00	0.00	2	0.60	0	0.00	
430955042	Chandgazi road Upto Silonia River bank	3.00	0.70	0.70	0.00	0.00	0.00	2	1.50	0	0.00	
430955043	Chandanbia Abdul Hye member house road	2.75	0.50	0.50	0.00	0.00	0.00	0	0.00	0	0.00	
430955044	Amanulla Member house road	3.50	0.20	0.20	0.00	0.00	0.00	2	0.60	0	0.00	
430955045	Shuza road	3.00	0.65	0.65	0.00	0.00	0.00	2	10.00	0	0.00	
VILLAGE ROAD-B TOTAL: 45 Nos. Road				86.48	74.95	10.93	0.60	0.00	85	188.01	95	164.40
FULGAZI UPAZILA TOTAL: 105 Nos. Road				293.58	207.20	71.97	14.41	0.00	509	1742.50	235	647.87