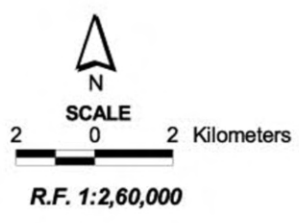
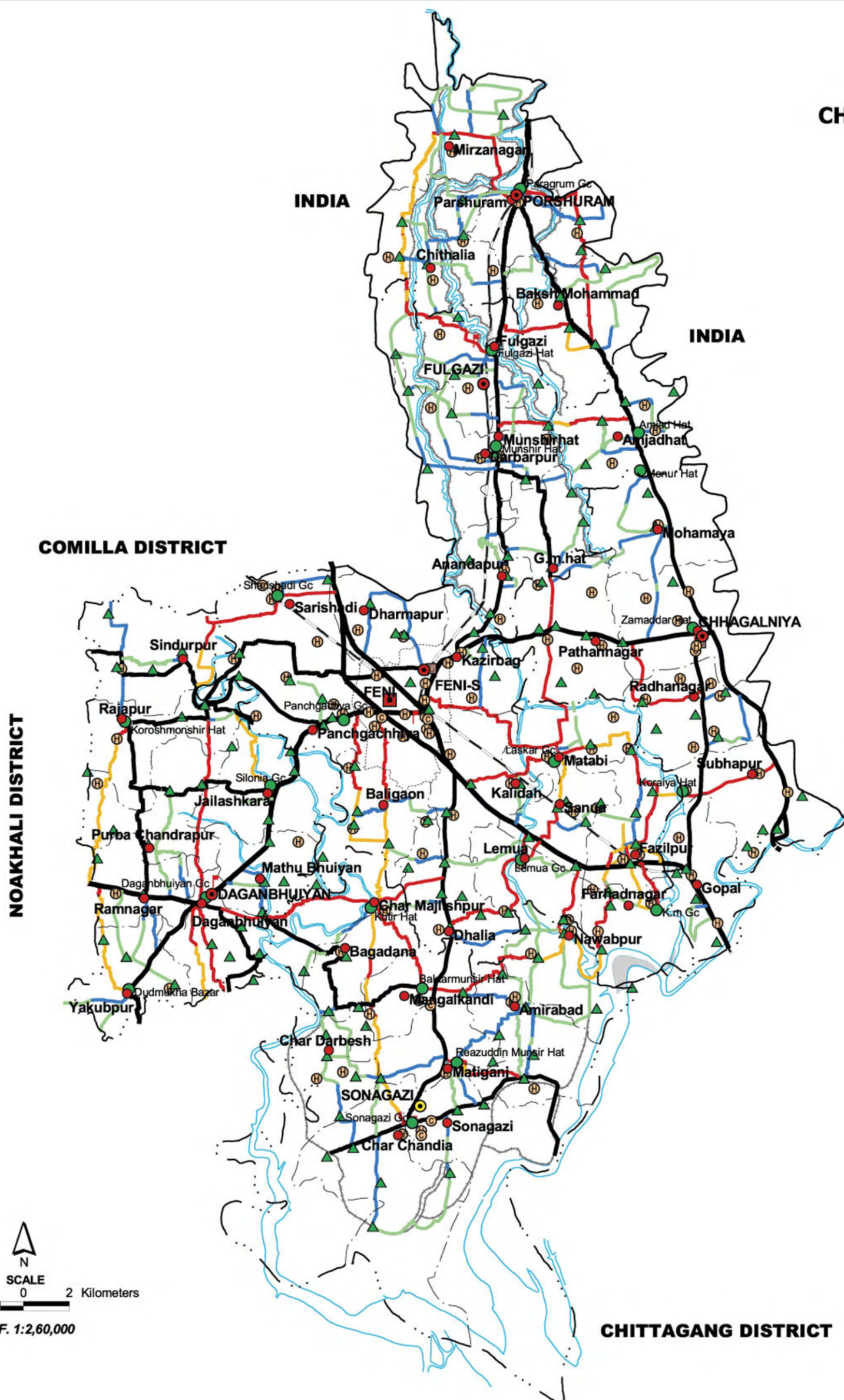


FENI

MAP OF FENI DISTRICT CHITTAGONG DIVISION



LEGEND

Administrative Boundary

- International Boundary
- · · - District Boundary
- · · - · Upazila Boundary
- · · - · - Union Boundary
- · · · · · Municipal Boundary

Administrative HQs

- District HQ
- Upazila HQ
- Union HQ

Physical Infrastructures

- National Highways
- Regional Highways
- Zila Road
- Upazila Road Pucca
- Upazila Road Katcha
- Union Road Pucca
- Union Road Katcha
- Railway Network
- Embankment

Natural Features

- Wide River
- Water Bodies
- Sandy Land / Char
- Forest

Socio-economic Infrastructures

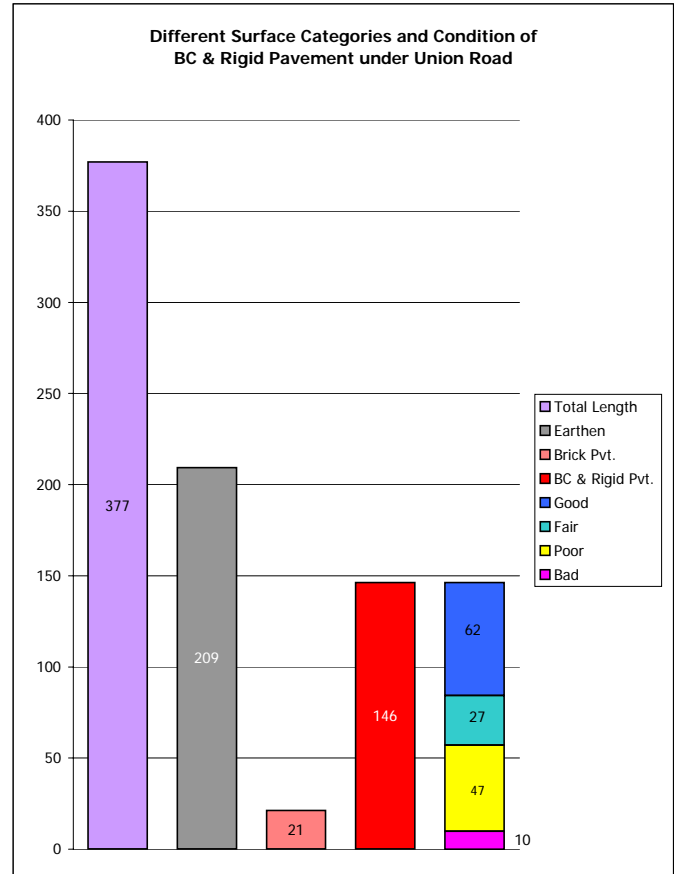
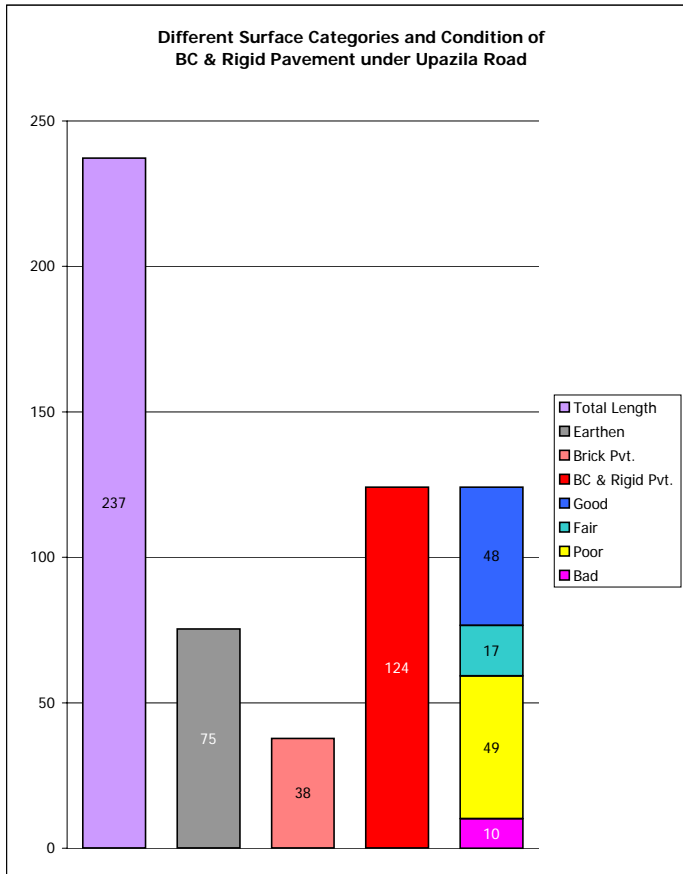
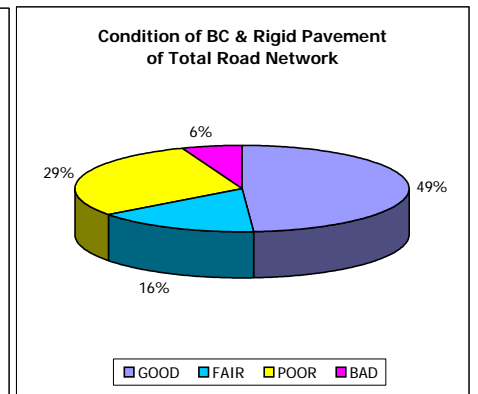
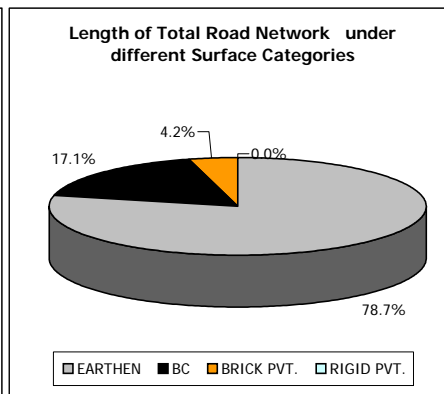
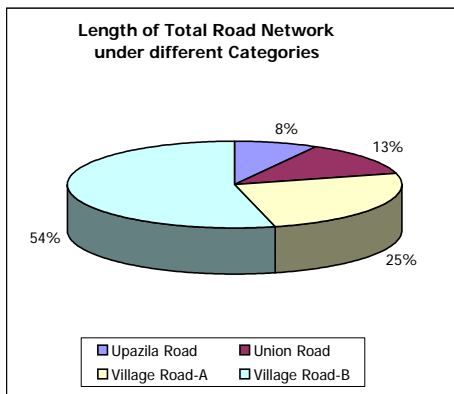
- Growth Centre
- ▲ Small Hat/Bazar
- Police Station
- Thana Health Complex
- College
- High School
- University

Compiled from : SPOT Image 1989-90, Aerial Photograph 1983-84,
Topographic Maps, Thana Maps, B.B.S and Field Checking.
Projection : Lambert's Conformal Conic
Data Source : GPS Field Survey 1999

PREPARED BY : GIS UNIT
LOCAL GOVERNMENT ENGINEERING DEPARTMENT

**LOCAL GOVERNMENT ENGINEERING DEPARTMENT
DISTRICT SUMMARY OF ROAD
DISTRICT : FENI**

| ROAD TYPE | NUMBER OF ROAD | TOTAL LENGTH (Km) | SURFACE TYPE-WISE BREAK-UP (Km) | | | | CONDITION OF BC & RIGID PVT. ROAD (As of December, 2003) (Km) | | | | STRUCTURE | | EXISTING GAP | |
|----------------|----------------|-------------------|---------------------------------|------------------------|------------------------------|-------------------------|---|-----------|------------|-----------|-------------|-------------|--------------|-------------|
| | | | EARTHEN | FLEXIBLE PAVEMENT (BC) | BRICK PAVEMENT (WBM/HBB/BFS) | RIGID PAVEMENT (CC/RCC) | GOOD | FAIR | POOR | BAD | NUMBER | SPAN (m) | NUMBER | SPAN (m) |
| Upazila Road | 39 | 237 | 75 | 124 | 38 | 0 | 48 | 17 | 49 | 10 | 607 | 2377 | 33 | 183 |
| Union Road | 74 | 377 | 209 | 146 | 21 | 0 | 62 | 27 | 47 | 10 | 890 | 2397 | 128 | 726 |
| Village Road-A | 256 | 738 | 554 | 152 | 31 | 1 | 82 | 25 | 39 | 7 | 1062 | 2342 | 262 | 766 |
| Village Road-B | 757 | 1578 | 1467 | 78 | 32 | 0 | 54 | 10 | 12 | 3 | 992 | 1919 | 324 | 762 |
| TOTAL | 1126 | 2930 | 2306 | 501 | 122 | 1 | 245 | 79 | 147 | 30 | 3551 | 9034 | 747 | 2437 |



ROAD MAP CHHAGALNAIYA UPAZILA FENI DISTRICT

UPAZILA PARSHURAM

INDIA

INDIA

UPAZILA FENI SADAR

DISTRICT CHITTAGONG
UPAZILA MIR SARAI

LEGEND

Administrative Boundary

- International Boundary
- District Boundary
- Upazila Boundary
- Union Boundary
- Municipal Boundary

Administrative HQs

- District HQ
- Upazila HQ
- ▲ Union HQ

Physical Infrastructures

- National Highways
- Regional Highways
- Zila Road
- Upazila Road (Pucca)
- Upazila Road (Katcha)
- Union Road (Pucca)
- Union Road (Katcha)
- Village Road A (Pucca)
- Village Road A (Katcha)
- Village Road B (Pucca)
- Village Road B (Katcha)
- Paurashava Road
- Railway Network
- Embankment
- Telecommunication Line
- Power Transmission Line

Natural Features

- Wide River
- Water Bodies
- Sandy Area
- Khal
- Forest
- Hill

Socio-Economic Infrastructures

- Growth Centre
- ▲ Small Hat/Bazar
- Police Station
- Upazila Health Complex
- Family welfare Centre
- Community Clinic
- Post Office
- College
- High School
- Primary School
- Madrasa
- Mosque
- Ashrayan/Abasan
- Temple

Compiled from : LGED Upazila Base Maps 1994-95, Landsat TM 1998,
GPS Survey 1999 and Field Checking in November 2004.

Projection : Lambert's Conformal Conic

PREPARED BY : GIS UNIT

LOCAL GOVERNMENT ENGINEERING DEPARTMENT



SCALE

2 0 2 Kilometers

R:F: 1: 75,000

BASIC INFORMATION OF ROAD

DIVISION : CHITTAGONG

DISTRICT : FENI

| ROAD CODE | ROAD NAME | CREST WIDTH (m) | TOTAL LENGTH (Km) | SURFACE TYPE-WISE BREAK-UP (Km) | | | | STRUCTURE | | EXISTING GAP | |
|-----------|-----------|-----------------|-------------------|---------------------------------|------------------------|------------------------------|-------------------------|-----------|----------|--------------|----------|
| | | | | EARTHEN | FLEXIBLE PAVEMENT (BC) | BRICK PAVEMENT (WBM/HBB/BFS) | RIGID PAVEMENT (CC/RCC) | NUMBER | SPAN (m) | NUMBER | SPAN (m) |
| 1 | 2 | 3 | 4 | 5 | 6 | 7 | 8 | 9 | 10 | 11 | 12 |

UPAZILA : CHHAGALNIYA

ROAD TYPE : UPAZILA ROAD

| | | | | | | | | | | | |
|-----------|---|------|------|------|------|------|------|----|-------|---|------|
| 430142002 | Koraiya hat G.C - Darogar hat Road (UZR #247) | 3.90 | 4.75 | 0.00 | 1.25 | 3.50 | 0.00 | 9 | 17.20 | 0 | 0.00 |
| 430142003 | Lemua Laskar hat - Munshir hat Via Pathanngar road | 4.85 | 6.40 | 0.00 | 6.40 | 0.00 | 0.00 | 15 | 35.00 | 0 | 0.00 |
| 430142005 | Mohuriganj Road to Nasirgram Nizpanua Madrasha School Panuaghat Rejumia Road (Uttar panua DC Road) (UZR #249) | 4.88 | 6.90 | 0.00 | 3.15 | 3.75 | 0.00 | 13 | 67.49 | 0 | 0.00 |

UPAZILA ROAD TOTAL: 3 Nos. Road 18.05 0.00 10.80 7.25 0.00 37 119.69 0 0.00

ROAD TYPE : UNION ROAD

| | | | | | | | | | | | |
|-----------|---|------|------|------|------|------|------|----|-------|---|-------|
| 430143003 | Mohamaya UP (Chandgazi Bazar) - Diabibi Road via Bangla Bazar, Mohamaiya Gat Road | 4.50 | 9.50 | 4.60 | 2.60 | 2.30 | 0.00 | 21 | 76.00 | 1 | 3.00 |
| 430143006 | Rejumia Bazar - Mohamaya UP (Yousuf Chowdhury) road | 3.90 | 4.54 | 1.20 | 3.04 | 0.30 | 0.00 | 31 | 75.44 | 0 | 0.00 |
| 430143020 | Monur hat G.C to Mohamaya UP (Chandgazi Bazar) Road via Elna Pathar pry. School, Ghui Khal Bridge | 3.60 | 7.00 | 5.00 | 2.00 | 0.00 | 0.00 | 17 | 47.55 | 1 | 1.00 |
| 430143021 | Radhanagar Union Parishad to Zinar hat (upto RHD) road | 3.05 | 4.50 | 0.70 | 3.80 | 0.00 | 0.00 | 8 | 8.71 | 0 | 0.00 |
| 430143022 | Gopal Union parishad to Chairman Bazar road | 3.05 | 4.00 | 3.50 | 0.00 | 0.50 | 0.00 | 7 | 17.66 | 1 | 10.00 |

UNION ROAD TOTAL: 5 Nos. Road 29.54 15.00 11.44 3.10 0.00 84 225.36 3 14.00

ROAD TYPE : VILLAGE ROAD-A

| | | | | | | | | | | | |
|-----------|--|------|------|------|------|------|------|----|-------|---|-------|
| 430144001 | Shahid Kamal Road | 3.60 | 4.50 | 1.10 | 3.40 | 0.00 | 0.00 | 10 | 35.10 | 0 | 0.00 |
| 430144002 | Matiagoda road | 3.60 | 2.10 | 2.10 | 0.00 | 0.00 | 0.00 | 2 | 3.50 | 0 | 0.00 |
| 430144004 | Joyanagar satta Nagar road | 3.60 | 2.95 | 2.35 | 0.60 | 0.00 | 0.00 | 4 | 4.52 | 0 | 0.00 |
| 430144008 | Daulat pur road | 3.60 | 2.25 | 1.90 | 0.35 | 0.00 | 0.00 | 2 | 2.50 | 0 | 0.00 |
| 430144009 | Bakter Hazi road (start from Chandgazi bazar road) | 3.60 | 1.50 | 1.50 | 0.00 | 0.00 | 0.00 | 1 | 1.00 | 0 | 0.00 |
| 430144010 | Malek Hazi road | 3.60 | 3.50 | 3.50 | 0.00 | 0.00 | 0.00 | 1 | 1.20 | 1 | 10.00 |
| 430144011 | East Devepur Sonamia- Patwary road | 3.60 | 2.18 | 1.62 | 0.56 | 0.00 | 0.00 | 3 | 11.00 | 0 | 0.00 |
| 430144012 | Sujat ali Elna pathar Pry. School road | 2.18 | 2.59 | 1.29 | 1.30 | 0.00 | 0.00 | 6 | 21.80 | 0 | 0.00 |
| 430144013 | North Jshaipur Joynagar road | 2.68 | 3.00 | 3.00 | 0.00 | 0.00 | 0.00 | 3 | 3.90 | 0 | 0.00 |
| 430144014 | Monur hat Devpur road | 3.60 | 2.27 | 2.27 | 0.00 | 0.00 | 0.00 | 2 | 2.70 | 0 | 0.00 |
| 430144015 | Satta nagar Main road (Ahmad Hossain road) | 3.45 | 4.00 | 0.50 | 3.50 | 0.00 | 0.00 | 11 | 25.60 | 0 | 0.00 |
| 430144017 | North Jushpur Pry. School road | 3.60 | 3.38 | 1.88 | 1.50 | 0.00 | 0.00 | 4 | 3.10 | 0 | 0.00 |
| 430144021 | Takia road (Nur Nawous Salim High school Road) | 3.60 | 2.00 | 1.30 | 0.70 | 0.00 | 0.00 | 3 | 5.20 | 0 | 0.00 |
| 430144022 | Nachir gram Radhanar road | 3.60 | 2.73 | 2.13 | 0.60 | 0.00 | 0.00 | 4 | 4.80 | 0 | 0.00 |
| 430144023 | Pachusha ghat gopal road | 3.60 | 2.00 | 2.00 | 0.00 | 0.00 | 0.00 | 1 | 1.50 | 0 | 0.00 |
| 430144024 | Kachari bazar Katalia road | 3.60 | 1.50 | 0.90 | 0.60 | 0.00 | 0.00 | 2 | 1.80 | 0 | 0.00 |
| 430144026 | Nashir gram kashipur road | 3.60 | 3.42 | 3.42 | 0.00 | 0.00 | 0.00 | 6 | 8.41 | 0 | 0.00 |
| 430144027 | Panua ghat Radhanagar road | 3.60 | 1.50 | 1.50 | 0.00 | 0.00 | 0.00 | 2 | 2.70 | 1 | 1.20 |
| 430144029 | Zia road | 3.60 | 2.90 | 2.20 | 0.00 | 0.70 | 0.00 | 6 | 16.30 | 0 | 0.00 |
| 430144030 | South Ballav pur road | 3.60 | 1.60 | 0.70 | 0.90 | 0.00 | 0.00 | 2 | 2.36 | 0 | 0.00 |
| 430144031 | East Devpur BDR road | 2.89 | 1.16 | 0.46 | 0.70 | 0.00 | 0.00 | 2 | 3.00 | 0 | 0.00 |
| 430144032 | South Satar D.C Road. | 3.66 | 3.49 | 0.00 | 1.30 | 2.19 | 0.00 | 4 | 5.00 | 1 | 1.25 |
| 430144035 | Abdur Rouf mozumder road | 3.60 | 2.59 | 0.00 | 2.59 | 0.00 | 0.00 | 6 | 14.05 | 0 | 0.00 |
| 430144036 | Mokamia Mozib Nagar road | 3.66 | 2.04 | 2.04 | 0.00 | 0.00 | 0.00 | 2 | 3.00 | 0 | 0.00 |
| 430144039 | Jaganath Sonapur road | 3.05 | 3.50 | 1.70 | 1.80 | 0.00 | 0.00 | 4 | 9.08 | 0 | 0.00 |
| 430144040 | Langal mora bhuiya bari road | 3.05 | 2.90 | 2.30 | 0.60 | 0.00 | 0.00 | 4 | 5.86 | 0 | 0.00 |
| 430144042 | Mohamaya Matiagoda south border road | 3.05 | 1.83 | 0.64 | 1.19 | 0.00 | 0.00 | 4 | 13.40 | 0 | 0.00 |
| 430144045 | Captain Badiol Alam road | 6.00 | 4.50 | 0.00 | 3.57 | 0.93 | 0.00 | 11 | 27.00 | 0 | 0.00 |
| 430144048 | Koyara road | 2.44 | 1.60 | 1.20 | 0.40 | 0.00 | 0.00 | 4 | 5.44 | 0 | 0.00 |
| 430144049 | Koyara Chowdhury road | 3.00 | 1.50 | 0.85 | 0.65 | 0.00 | 0.00 | 4 | 6.48 | 0 | 0.00 |
| 430144051 | Shahid Abdul Wadud road | 3.84 | 3.75 | 0.00 | 3.75 | 0.00 | 0.00 | 7 | 10.88 | 0 | 0.00 |
| 430144052 | Samitir Bazar road | 4.90 | 2.50 | 0.96 | 1.29 | 0.25 | 0.00 | 1 | 3.15 | 0 | 0.00 |

BASIC INFORMATION OF ROAD

DIVISION : CHITTAGONG

DISTRICT : FENI

| ROAD CODE | ROAD NAME | CREST WIDTH (m) | TOTAL LENGTH (Km) | SURFACE TYPE-WISE BREAKE-UP (Km) | | | | STRUCTURE | | EXISTING GAP | | |
|---|--|-----------------|-------------------|----------------------------------|------------------------|------------------------------|-------------------------|-----------|----------|--------------|----------|-------|
| | | | | EARTHEN | FLEXIBLE PAVEMENT (BC) | BRICK PAVEMENT (WBM/HBB/BFS) | RIGID PAVEMENT (CC/RCC) | NUMBER | SPAN (m) | NUMBER | SPAN (m) | |
| 1 | 2 | 3 | 4 | 5 | 6 | 7 | 8 | 9 | 10 | 11 | 12 | |
| 430144054 | Champak Nagar BDR road | 2.50 | 5.60 | 2.74 | 2.86 | 0.00 | 0.00 | 13 | 39.30 | 0 | 0.00 | |
| 430144055 | Abdul Munshi ghat road (Habibulla Khan girl High school Road) | 2.50 | 1.20 | 1.20 | 0.00 | 0.00 | 0.00 | 2 | 4.00 | 0 | 0.00 | |
| 430144056 | Shahid Ali Hossan Road St. from High way | 3.50 | 2.00 | 0.60 | 1.00 | 0.40 | 0.00 | 3 | 5.00 | 0 | 0.00 | |
| 430144057 | Laskar Hat G.C to Sahapur- Chowdhury hat Road (Contractor Mosque Bazar Road) | 4.80 | 4.45 | 0.00 | 4.45 | 0.00 | 0.00 | 8 | 17.58 | 0 | 0.00 | |
| 430144058 | Moulavi Shumsul Karim Road. | 3.66 | 2.70 | 0.00 | 2.70 | 0.00 | 0.00 | 7 | 7.80 | 0 | 0.00 | |
| VILLAGE ROAD-A TOTAL: 37 Nos. Road | | | | 99.18 | 51.85 | 42.86 | 4.47 | 0.00 | 161 | 339.01 | 3 | 12.45 |

ROAD TYPE : VILLAGE ROAD-B

| | | | | | | | | | | | |
|-----------|--|------|------|------|------|------|------|----|-------|---|-------|
| 430145001 | South Jospur Main road (BDR Road) | 3.45 | 1.53 | 0.83 | 0.70 | 0.00 | 0.00 | 2 | 3.00 | 0 | 0.00 |
| 430145002 | Matiagoda Kabiraz Bari road Start from Chandgazi bazar | 3.10 | 1.78 | 1.78 | 0.00 | 0.00 | 0.00 | 3 | 10.00 | 0 | 0.00 |
| 430145003 | North Jospur Middle road start Mov. Shamsul Karim road | 2.88 | 3.40 | 3.40 | 0.00 | 0.00 | 0.00 | 3 | 3.30 | 0 | 0.00 |
| 430145004 | Ali Akbar School road | 3.05 | 2.05 | 1.55 | 0.50 | 0.00 | 0.00 | 2 | 1.20 | 0 | 0.00 |
| 430145018 | Rona ghat road Radanagar st. Nasira Deghi to Morigong | 3.42 | 7.54 | 7.54 | 0.00 | 0.00 | 0.00 | 4 | 3.20 | 0 | 0.00 |
| 430145019 | Nacira Deghi road St. from North Kohuma pry. School road | 3.10 | 2.00 | 1.00 | 0.00 | 1.00 | 0.00 | 2 | 1.50 | 1 | 12.00 |
| 430145021 | Mizan Band road st. from DC road to Mohurigonj | 2.84 | 6.70 | 6.70 | 0.00 | 0.00 | 0.00 | 10 | 30.00 | 0 | 0.00 |
| 430145022 | Subapur Patowary road st. from old Dhaka - Ctg. Road | 2.91 | 1.50 | 1.00 | 0.50 | 0.00 | 0.00 | 3 | 9.00 | 0 | 0.00 |
| 430145024 | Subapur Chare road st. (Captain Bodul Alam road) | 2.12 | 4.57 | 4.57 | 0.00 | 0.00 | 0.00 | 0 | 0.00 | 0 | 0.00 |
| 430145025 | Gopal Chaighoria road | 2.90 | 0.80 | 0.47 | 0.33 | 0.00 | 0.00 | 2 | 13.00 | 0 | 0.00 |
| 430145028 | Mozlish bari Gopal bari road st. Samatter bari road | 2.50 | 1.82 | 0.00 | 0.00 | 1.82 | 0.00 | 3 | 3.00 | 0 | 0.00 |
| 430145029 | Kashipur Abdus Shobahan Chowdhury road | 1.50 | 0.50 | 0.50 | 0.00 | 0.00 | 0.00 | 2 | 1.20 | 0 | 0.00 |
| 430145030 | Pathannagar Bathania road st.Dia bibi road | 1.98 | 3.65 | 3.65 | 0.00 | 0.00 | 0.00 | 4 | 5.10 | 1 | 15.00 |
| 430145032 | Gondabpur Mohamaya road st. Kachani bari road | 1.96 | 5.18 | 5.18 | 0.00 | 0.00 | 0.00 | 3 | 10.00 | 3 | 18.00 |
| 430145033 | Asomia road (Ashraf Ali Constructor road) | 1.89 | 3.05 | 3.05 | 0.00 | 0.00 | 0.00 | 2 | 1.20 | 0 | 0.00 |
| 430145035 | Rona ghat road | 2.29 | 1.60 | 1.60 | 0.00 | 0.00 | 0.00 | 2 | 6.00 | 0 | 0.00 |
| 430145036 | Kalagazi road st. Sahid Kamal road | 2.40 | 2.53 | 2.53 | 0.00 | 0.00 | 0.00 | 3 | 7.00 | 0 | 0.00 |
| 430145043 | Begum Khaleda Zia Road (Tulatali Road) | 2.60 | 2.40 | 2.40 | 0.00 | 0.00 | 0.00 | 4 | 8.00 | 0 | 0.00 |
| 430145044 | North Sattar- Mohamaiya road St. Satra Nadir Kul | 3.53 | 3.53 | 1.53 | 0.76 | 1.24 | 0.00 | 3 | 5.00 | 0 | 0.00 |
| 430145046 | Somitir Bazar kona road | 3.12 | 2.17 | 0.58 | 0.59 | 1.00 | 0.00 | 3 | 3.00 | 0 | 0.00 |
| 430145049 | South Nangal Mora Cyclone Center road st. High way | 3.60 | 1.00 | 0.00 | 0.00 | 1.00 | 0.00 | 4 | 11.50 | 0 | 0.00 |
| 430145051 | Mazlish bari road st.from Nizkunjar high School | 3.52 | 1.25 | 1.25 | 0.00 | 0.00 | 0.00 | 3 | 7.00 | 0 | 0.00 |
| 430145052 | South Katalia road st.from K.B Haider road | 3.50 | 1.50 | 0.90 | 0.60 | 0.00 | 0.00 | 2 | 12.00 | 0 | 0.00 |
| 430145053 | Zafar Emam Pry. School road st. Kala Gazi road | 3.60 | 1.25 | 1.25 | 0.00 | 0.00 | 0.00 | 3 | 7.50 | 0 | 0.00 |
| 430145055 | Goshal hat High School road st. old Dhaka -Ctg. Road | 3.20 | 1.50 | 1.50 | 0.00 | 0.00 | 0.00 | 3 | 9.00 | 0 | 0.00 |
| 430145056 | Nazir Ahamed road st. Dia bibi road | 3.00 | 1.00 | 1.00 | 0.00 | 0.00 | 0.00 | 3 | 3.70 | 0 | 0.00 |
| 430145057 | Serumia Bazar road st. dia bibi Bazar | 3.00 | 3.00 | 3.00 | 0.00 | 0.00 | 0.00 | 3 | 5.60 | 0 | 0.00 |
| 430145058 | West Hori pur khal par road st. Serumia bazar | 3.20 | 1.50 | 1.50 | 0.00 | 0.00 | 0.00 | 3 | 6.10 | 0 | 0.00 |
| 430145059 | Cowdhury Bazar Dia bibi Bazar Connecting road | 3.20 | 1.60 | 0.60 | 1.00 | 0.00 | 0.00 | 3 | 5.00 | 0 | 0.00 |
| 430145060 | Connecting road of Chowdhury Bazar & Shilua DC Road | 3.20 | 2.00 | 2.00 | 0.00 | 0.00 | 0.00 | 3 | 5.00 | 0 | 0.00 |
| 430145064 | Takiya road st. from Shilua DC Road | 3.20 | 2.00 | 2.00 | 0.00 | 0.00 | 0.00 | 4 | 4.10 | 0 | 0.00 |
| 430145069 | Suzat Ali road st. old Dhaka Ctg rd. Kariya pry. School Rd | 3.00 | 1.00 | 1.00 | 0.00 | 0.00 | 0.00 | 4 | 4.00 | 0 | 0.00 |
| 430145070 | Mowlana Abdul bari road st. Panua DC Rd | 3.20 | 3.50 | 2.90 | 0.00 | 0.60 | 0.00 | 3 | 9.00 | 0 | 0.00 |
| 430145071 | Middle Chagaria road st. old Dhaka ctg road to Border | 3.00 | 0.60 | 0.60 | 0.00 | 0.00 | 0.00 | 4 | 10.00 | 0 | 0.00 |
| 430145073 | Subapur Asra kanda road | 3.10 | 1.00 | 1.00 | 0.00 | 0.00 | 0.00 | 3 | 3.00 | 0 | 0.00 |
| 430145074 | Darogar Bazar Ballavpur road st.Darogar bazar | 3.10 | 1.00 | 1.00 | 0.00 | 0.00 | 0.00 | 4 | 9.00 | 0 | 0.00 |
| 430145079 | Nizpanua pry. School road | 2.65 | 2.37 | 0.92 | 1.45 | 0.00 | 0.00 | 4 | 6.00 | 0 | 0.00 |
| 430145080 | Subapur North Mondia road | 2.76 | 5.50 | 5.50 | 0.00 | 0.00 | 0.00 | 3 | 9.00 | 0 | 0.00 |
| 430145081 | Gothia Gondabpur road st. Gothia High School | 1.20 | 2.44 | 2.44 | 0.00 | 0.00 | 0.00 | 4 | 10.00 | 3 | 12.00 |
| 430145082 | Joy Nagar Pry School road St. captain Bodiul Alm | 4.50 | 1.50 | 1.50 | 0.00 | 0.00 | 0.00 | 3 | 4.50 | 0 | 0.00 |
| 430145083 | South Jespur Pry. School road | 3.90 | 2.50 | 1.00 | 1.50 | 0.00 | 0.00 | 0 | 0.00 | 0 | 0.00 |
| 430145084 | Motua Hafizia Madrasha road | 0.75 | 2.90 | 2.90 | 0.00 | 0.00 | 0.00 | 3 | 9.00 | 0 | 0.00 |

BASIC INFORMATION OF ROAD

DIVISION : CHITTAGONG

DISTRICT : FENI

| ROAD CODE | ROAD NAME | CREST WIDTH (m) | TOTAL LENGTH (Km) | SURFACE TYPE-WISE BREAK-UP (Km) | | | | STRUCTURE | | EXISTING GAP | |
|-----------|--|-----------------|-------------------|---------------------------------|------------------------|------------------------------|-------------------------|-----------|----------|--------------|----------|
| | | | | EARTHEN | FLEXIBLE PAVEMENT (BC) | BRICK PAVEMENT (WBM/HBB/BFS) | RIGID PAVEMENT (CC/RCC) | NUMBER | SPAN (m) | NUMBER | SPAN (m) |
| 1 | 2 | 3 | 4 | 5 | 6 | 7 | 8 | 9 | 10 | 11 | 12 |
| 430145086 | Radanagar High School road (Jangal Mia to CM Road) | 4.22 | 1.50 | 0.00 | 1.50 | 0.00 | 0.00 | 3 | 5.50 | 0 | 0.00 |
| 430145087 | Nirchinta Pry. School road | 1.22 | 2.44 | 1.84 | 0.60 | 0.00 | 0.00 | 4 | 12.00 | 3 | 18.00 |
| 430145089 | Andarmanik P.School road | 3.00 | 2.50 | 2.20 | 0.30 | 0.00 | 0.00 | 3 | 9.00 | 0 | 0.00 |
| 430145091 | Muktijodha Kabir Ahmed road | 3.00 | 2.00 | 1.40 | 0.60 | 0.00 | 0.00 | 2 | 4.00 | 0 | 0.00 |
| 430145092 | Principal Shafiqur Rahman road | 3.05 | 2.50 | 1.50 | 1.00 | 0.00 | 0.00 | 4 | 5.10 | 0 | 0.00 |
| 430145093 | Durgapur Dharmakhal road | 3.05 | 2.00 | 2.00 | 0.00 | 0.00 | 0.00 | 3 | 6.50 | 0 | 0.00 |
| 430145094 | Dr. T. Islam road (Gopal) | 3.05 | 2.00 | 2.00 | 0.00 | 0.00 | 0.00 | 4 | 8.10 | 0 | 0.00 |
| 430145096 | Ismail Darbesh road St. from Monur hat GC. | 2.80 | 3.00 | 2.30 | 0.70 | 0.00 | 0.00 | 4 | 5.35 | 0 | 0.00 |
| 430145097 | Dr. Raimohan Buddhahari road | 3.00 | 2.00 | 0.00 | 2.00 | 0.00 | 0.00 | 3 | 4.50 | 0 | 0.00 |
| 430145099 | Andarmanik Abdul Hai road | 3.10 | 1.25 | 0.65 | 0.60 | 0.00 | 0.00 | 2 | 1.20 | 0 | 0.00 |
| 430145100 | North Mondia South Mondia Road | 2.80 | 1.16 | 0.58 | 0.58 | 0.00 | 0.00 | 2 | 3.00 | 0 | 0.00 |
| 430145101 | Radhangar Hafizia Madrasha Road | 3.00 | 2.00 | 2.00 | 0.00 | 0.00 | 0.00 | 4 | 2.40 | 0 | 0.00 |
| 430145102 | Junagazi Patwary Road | 3.05 | 0.90 | 0.90 | 0.00 | 0.00 | 0.00 | 2 | 1.20 | 0 | 0.00 |
| 430145104 | Pathannagar Hafizia Madrasha Road | 2.60 | 0.50 | 0.50 | 0.00 | 0.00 | 0.00 | 3 | 1.80 | 0 | 0.00 |
| 430145105 | Majom Ali Bhuiya Bari road | 2.60 | 1.00 | 0.51 | 0.49 | 0.00 | 0.00 | 1 | 2.00 | 0 | 0.00 |
| 430145107 | South Andar Manik Jangal Mia road | 2.90 | 2.00 | 2.00 | 0.00 | 0.00 | 0.00 | 3 | 1.80 | 0 | 0.00 |
| 430145108 | North Sattar Road | 3.50 | 2.50 | 2.50 | 0.00 | 0.00 | 0.00 | 1 | 1.20 | 0 | 0.00 |
| 430145109 | Candgazi Matiagoat road | 3.20 | 2.00 | 2.00 | 0.00 | 0.00 | 0.00 | 1 | 1.50 | 0 | 0.00 |
| 430145111 | Uttar Joshpur fulchari khal road | 2.90 | 2.00 | 1.51 | 0.49 | 0.00 | 0.00 | 2 | 1.50 | 0 | 0.00 |
| 430145112 | Uttar Joshpur Kuluchand Mohazon road | 3.50 | 2.50 | 2.50 | 0.00 | 0.00 | 0.00 | 3 | 2.60 | 0 | 0.00 |
| 430145114 | Kashipur Izzatpur road | 2.90 | 0.50 | 0.50 | 0.00 | 0.00 | 0.00 | 0 | 0.00 | 1 | 80.00 |
| 430145116 | Shahid Momin road | 3.20 | 1.50 | 0.60 | 0.90 | 0.00 | 0.00 | 2 | 4.00 | 1 | 1.00 |
| 430145117 | Hazi Abdul Gani Jame Mosque road (Start from sujat Ali road | 2.45 | 0.32 | 0.32 | 0.00 | 0.00 | 0.00 | 1 | 3.00 | 1 | 1.50 |
| 430145118 | Gopal Molla Bari road | 2.60 | 1.00 | 1.00 | 0.00 | 0.00 | 0.00 | 1 | 1.50 | 1 | 12.00 |
| 430145119 | West Gopal Hazi Jalal Ahmad road | 2.90 | 2.00 | 0.70 | 1.30 | 0.00 | 0.00 | 2 | 3.00 | 0 | 0.00 |
| 430145121 | Hafaz Abdul Jabbar Road St. from Pir Azimuddin Mazar to Koraiya Bazar. | 2.60 | 1.30 | 0.00 | 1.30 | 0.00 | 0.00 | 1 | 1.40 | 2 | 2.40 |
| 430145122 | North Satta Ismail Mojumder Road St. from North sattar Road . | 2.60 | 1.50 | 1.50 | 0.00 | 0.00 | 0.00 | 1 | 3.00 | 2 | 4.20 |
| 430145125 | Radhanagar Molla Bari Road | 4.00 | 1.50 | 1.50 | 0.00 | 0.00 | 0.00 | 3 | 4.50 | 0 | 0.00 |
| 430145126 | Candgazi-Battali-Patwari Bridge Road. | 3.05 | 4.00 | 4.00 | 0.00 | 0.00 | 0.00 | 0 | 0.00 | 0 | 0.00 |
| 430145127 | Captain Link Road -Abdul Hoque Chow.House Road | 3.66 | 0.13 | 0.13 | 0.00 | 0.00 | 0.00 | 0 | 0.00 | 0 | 0.00 |
| 430145128 | Moulavi Habibur Rrahman jalal road | 3.05 | 1.50 | 1.50 | 0.00 | 0.00 | 0.00 | 3 | 2.70 | 0 | 0.00 |
| 430145129 | Sayed Eskander road | 3.66 | 1.00 | 1.00 | 0.00 | 0.00 | 0.00 | 3 | 0.00 | 0 | 0.00 |
| 430145130 | Ochhim Uddin Munshi road | 2.44 | 1.50 | 1.50 | 0.00 | 0.00 | 0.00 | 6 | 8.20 | 0 | 0.00 |
| 430145131 | Afzal Munshi Fari Gat Road (St. CM Road). | 2.21 | 2.86 | 0.00 | 1.00 | 1.86 | 0.00 | 0 | 0.00 | 0 | 0.00 |
| 430145132 | Bashpara high School road | 2.50 | 0.57 | 0.00 | 0.57 | 0.00 | 0.00 | 0 | 0.00 | 0 | 0.00 |
| 430145133 | Mondia Shahid Kabir ahmed road | 2.60 | 1.30 | 1.30 | 0.00 | 0.00 | 0.00 | 1 | 3.50 | 0 | 0.00 |
| 430145134 | Daiyabibi Primary School road | 2.60 | 1.50 | 1.50 | 0.00 | 0.00 | 0.00 | 1 | 3.60 | 0 | 0.00 |
| 430145135 | Nizkunjara Sattanipara road | 2.60 | 2.00 | 2.00 | 0.00 | 0.00 | 0.00 | 4 | 8.00 | 0 | 0.00 |
| 430145136 | Durgaour Baitul Sharif Masjid road | 2.60 | 2.50 | 2.50 | 0.00 | 0.00 | 0.00 | 1 | 1.20 | 3 | 3.70 |
| 430145137 | Muhuri Pukur - Mizan bandh -Patwary road | 2.60 | 1.00 | 1.00 | 0.00 | 0.00 | 0.00 | 1 | 1.50 | 0 | 0.00 |
| 430145138 | Mohamaya Hazi Montazuddin road | 2.60 | 0.14 | 0.14 | 0.00 | 0.00 | 0.00 | 0 | 0.00 | 2 | 1.20 |
| 430145139 | Joypur Chowdhury bari Community clinic road | 2.60 | 1.00 | 1.00 | 0.00 | 0.00 | 0.00 | 0 | 0.00 | 0 | 0.00 |
| 430145140 | Champaknagar Eastpara Kazi bari road | 2.60 | 0.15 | 0.15 | 0.00 | 0.00 | 0.00 | 0 | 0.00 | 0 | 0.00 |
| 430145141 | Champaknagar East para Mojumder bari road | 2.60 | 0.30 | 0.30 | 0.00 | 0.00 | 0.00 | 0 | 0.00 | 0 | 0.00 |
| 430145142 | Champaknagar East para mijibari road | 2.60 | 0.60 | 0.60 | 0.00 | 0.00 | 0.00 | 0 | 0.00 | 0 | 0.00 |
| 430145143 | Bodarpur Koraiya bazar Begum Khaleda Zia road(Durgapur - Koraiya bazar road) | 2.80 | 1.50 | 1.50 | 0.00 | 0.00 | 0.00 | 0 | 0.00 | 0 | 0.00 |
| 430145144 | West Chagalnaiya -Sarkerbari road | 2.15 | 0.80 | 0.80 | 0.00 | 0.00 | 0.00 | 2 | 0.90 | 2 | 1.00 |
| 430145145 | Podder bari road (Abdur Rasid Hujur bari road | 2.60 | 2.04 | 2.04 | 0.00 | 0.00 | 0.00 | 0 | 0.00 | 3 | 1.80 |
| 430145146 | Uttar Sattar link road(Sufiar bari Sobhan haji bari road | 2.65 | 1.15 | 1.15 | 0.00 | 0.00 | 0.00 | 0 | 0.00 | 0 | 0.00 |
| 430145147 | Modhogram bhuiyan para road | 2.80 | 0.90 | 0.90 | 0.00 | 0.00 | 0.00 | 1 | 3.00 | 0 | 0.00 |
| 430145148 | Gopal Shahid mohammad Eliyeas road | 2.60 | 1.30 | 1.30 | 0.00 | 0.00 | 0.00 | 0 | 0.00 | 0 | 0.00 |
| 430145149 | Gondhabpur-Pathannagar road(Gondhab pur Khaleda Zia road) | 2.65 | 2.21 | 2.21 | 0.00 | 0.00 | 0.00 | 0 | 0.00 | 0 | 0.00 |
| 430145150 | East Pathan nagar North side S.A.P Road | 2.60 | 1.31 | 1.31 | 0.00 | 0.00 | 0.00 | 0 | 0.00 | 3 | 1.80 |

BASIC INFORMATION OF ROAD

DIVISION : CHITTAGONG

DISTRICT : FENI

| ROAD CODE | ROAD NAME | CREST WIDTH (m) | TOTAL LENGTH (Km) | SURFACE TYPE-WISE BREAKE-UP (Km) | | | | STRUCTURE | | EXISTING GAP | | |
|---|--|-----------------|-------------------|----------------------------------|------------------------|------------------------------|-------------------------|-----------|----------|--------------|----------|--------|
| | | | | EARTHEN | FLEXIBLE PAVEMENT (BC) | BRICK PAVEMENT (WBM/HBB/BFS) | RIGID PAVEMENT (CC/RCC) | NUMBER | SPAN (m) | NUMBER | SPAN (m) | |
| 1 | 2 | 3 | 4 | 5 | 6 | 7 | 8 | 9 | 10 | 11 | 12 | |
| 430145151 | Haji Tofazzal hosain bhuiyan company road -Nizchinta Radhanagar road | 3.10 | 0.50 | 0.50 | 0.00 | 0.00 | 0.00 | 1 | 5.50 | 0 | 0.00 | |
| 430145152 | Moulavi Eidris road to Motua road | 3.00 | 0.50 | 0.50 | 0.00 | 0.00 | 0.00 | 3 | 6.70 | 0 | 0.00 | |
| 430145153 | Olimia munshi road to west Chagalnaiya road | 2.67 | 1.71 | 1.71 | 0.00 | 0.00 | 0.00 | 0 | 0.00 | 1 | 3.00 | |
| 430145154 | Jashim uddin Sarkar road to South Sattar road | 2.60 | 2.10 | 2.10 | 0.00 | 0.00 | 0.00 | 0 | 0.00 | 2 | 1.20 | |
| 430145155 | B.D.R road(East Chagalnaiya road) | 2.80 | 2.01 | 2.01 | 0.00 | 0.00 | 0.00 | 0 | 0.00 | 3 | 2.80 | |
| 430145156 | contractor Mosjid to Kachari bazar road | 2.00 | 1.00 | 1.00 | 0.00 | 0.00 | 0.00 | 0 | 0.00 | 0 | 0.00 | |
| 430145157 | Shahid Ziaur Rahman road | 1.00 | 2.10 | 2.10 | 0.00 | 0.00 | 0.00 | 0 | 0.00 | 0 | 0.00 | |
| 430145158 | North Mondia Haji Safiulla road | 2.60 | 2.00 | 2.00 | 0.00 | 0.00 | 0.00 | 1 | 0.00 | 2 | 2.75 | |
| 430145159 | Haji Salamat Ulla road | 2.00 | 1.00 | 1.00 | 0.00 | 0.00 | 0.00 | 2 | 1.25 | 2 | 3.00 | |
| 430145160 | Moulavi Samsul Karim road | 3.66 | 2.70 | 2.70 | 0.00 | 0.00 | 0.00 | 7 | 7.20 | 0 | 0.00 | |
| 430145161 | Abdur Razzak road | 3.66 | 1.50 | 1.50 | 0.00 | 0.00 | 0.00 | 0 | 0.00 | 0 | 0.00 | |
| 430145162 | East Chagalnaiya Miji para road | 2.00 | 2.00 | 2.00 | 0.00 | 0.00 | 0.00 | 0 | 0.00 | 0 | 0.00 | |
| 430145163 | Moulavi bari road | 1.00 | 3.00 | 3.00 | 0.00 | 0.00 | 0.00 | 0 | 0.00 | 0 | 0.00 | |
| 430145164 | Motua -Joshpur Connecting road | 2.00 | 3.00 | 3.00 | 0.00 | 0.00 | 0.00 | 0 | 0.00 | 0 | 0.00 | |
| 430145165 | Bashpara Abdus Sobhan master road | 2.50 | 1.00 | 1.00 | 0.00 | 0.00 | 0.00 | 0 | 0.00 | 0 | 0.00 | |
| 430145166 | Sayed Shirajuddoula road | 2.25 | 1.00 | 1.00 | 0.00 | 0.00 | 0.00 | 0 | 0.00 | 0 | 0.00 | |
| 430145167 | Hichasara high school road | 2.50 | 1.00 | 1.00 | 0.00 | 0.00 | 0.00 | 0 | 0.00 | 0 | 0.00 | |
| 430145168 | South joshpur Chunni para road | 2.50 | 1.00 | 1.00 | 0.00 | 0.00 | 0.00 | 0 | 0.00 | 0 | 0.00 | |
| 430145169 | Alamgir BA road | 2.50 | 5.00 | 5.00 | 0.00 | 0.00 | 0.00 | 0 | 0.00 | 0 | 0.00 | |
| 430145170 | Alabox Mojumder road(West Chagalnaiya road) | 2.50 | 3.00 | 3.00 | 0.00 | 0.00 | 0.00 | 0 | 0.00 | 0 | 0.00 | |
| 430145171 | Nichinta Master Ali Ahmed road | 2.20 | 2.00 | 2.00 | 0.00 | 0.00 | 0.00 | 0 | 0.00 | 0 | 0.00 | |
| VILLAGE ROAD-B TOTAL: 116 Nos. Road | | | | 219.95 | 189.58 | 21.85 | 8.52 | 0.00 | 231 | 427.60 | 42 | 198.35 |
| CHHAGALNIYA UPAZILA TOTAL: 161 Nos. Road | | | | 366.71 | 256.43 | 86.95 | 23.34 | 0.00 | 513 | 1111.66 | 48 | 224.80 |

ROAD MAP DAGANBHUIYAN UPAZILA FENI DISTRICT

DISTRICT COMILLA
UPAZILA NOAKHALI

FENI SADAR UPAZILA

DISTRICT NOAKHALI
UPAZILA SENBAG

SONAGAZI UPAZILA

DISTRICT NOAKHALI
COMPANIGANJ UPAZILA

LEGEND

Administrative Boundary

- International Boundary
- District Boundary
- - - Upazila Boundary
- - - Union Boundary
- - - Municipal Boundary

Administrative HQs

- District HQ
- Upazila HQ
- ▲ Union HQ

Physical Infrastructures

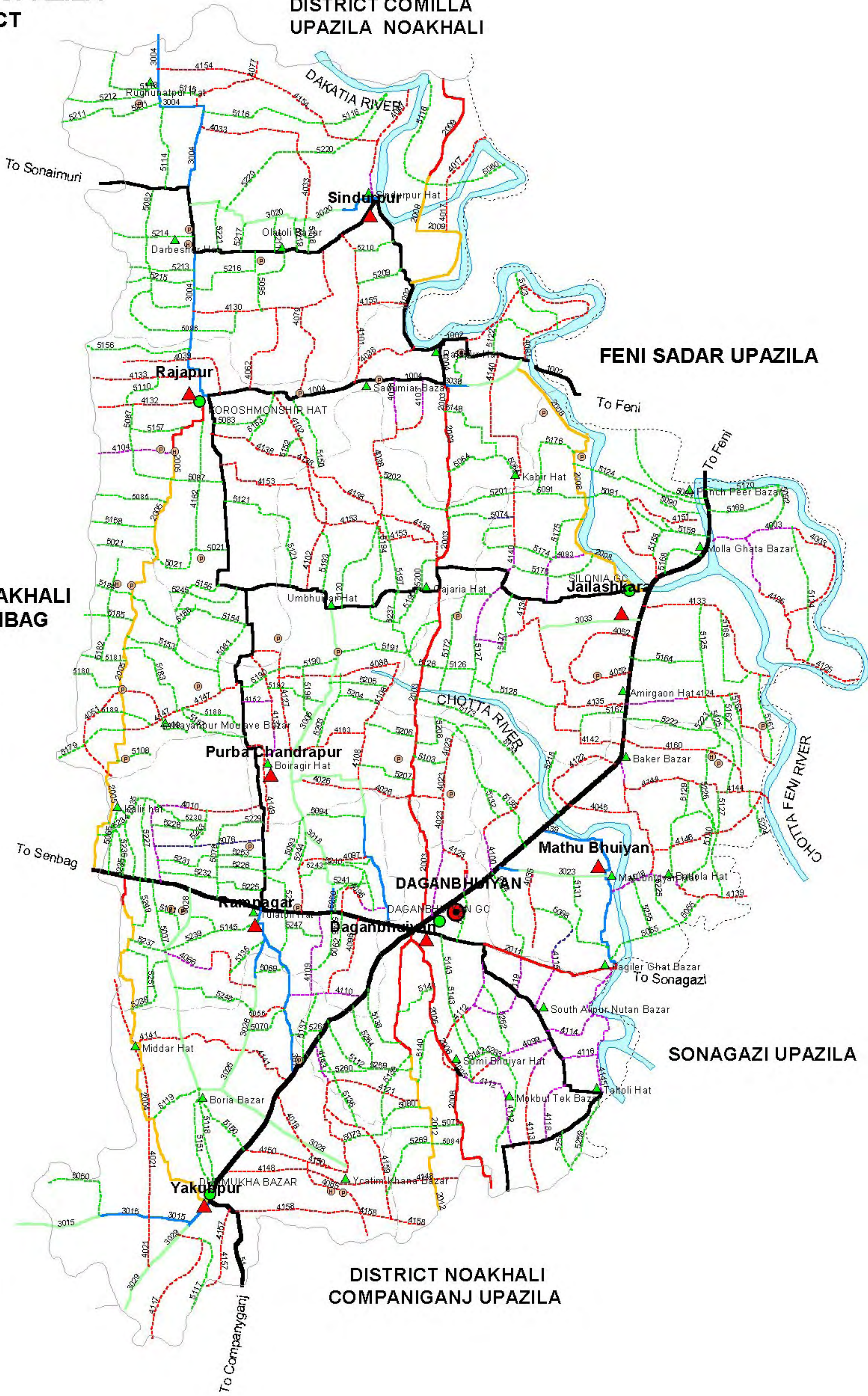
- National Highways
- Regional Highways
- Zila Road
- Upazila Road (Pucca)
- Upazila Road (Katcha)
- Union Road (Pucca)
- Union Road (Katcha)
- Village Road A (Pucca)
- Village Road A (Katcha)
- Village Road B (Pucca)
- Village Road B (Katcha)
- Paurashava Road
- Railway Network
- Embankment
- Telecommunication line
- Power Transmission Line

Natural Features

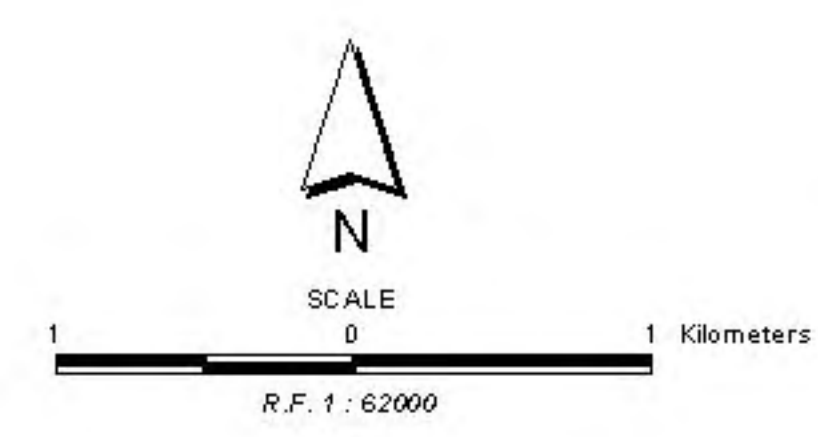
- Wide River
- Water Bodies
- Sandy Area
- Khal
- Forest
- Hill

Socio-Economic Infrastructures

- Growth Centre
- ▲ Small Hat/Bazar
- Police Station
- Upazila Health Complex
- Family welfare Centre
- Community Clinic
- Post Office
- College
- High School
- Primary School
- Madrasa
- Mosque
- Ashrayan/Abasan
- Temple



Compiled from : LGED Upazila Base Maps 1994-95, Landsat TM 1998,
GPS Survey 1999 and Field Checking in November 2004.
Projection : Lambert's Conformal Conic
PREPARED BY : GIS UNIT
LOCAL GOVERNMENT ENGINEERING DEPARTMENT



BASIC INFORMATION OF ROAD

DIVISION : CHITTAGONG

DISTRICT : FENI

| ROAD CODE | ROAD NAME | CREST WIDTH (m) | TOTAL LENGTH (Km) | SURFACE TYPE-WISE BREAK-UP (Km) | | | | STRUCTURE | | EXISTING GAP | |
|-----------|-----------|-----------------|-------------------|---------------------------------|------------------------|------------------------------|-------------------------|-----------|----------|--------------|----------|
| | | | | EARTHEN | FLEXIBLE PAVEMENT (BC) | BRICK PAVEMENT (WBM/HBB/BFS) | RIGID PAVEMENT (CC/RCC) | NUMBER | SPAN (m) | NUMBER | SPAN (m) |
| 1 | 2 | 3 | 4 | 5 | 6 | 7 | 8 | 9 | 10 | 11 | 12 |

UPAZILA : DAGANBHUIYAN

ROAD TYPE : UPAZILA ROAD

| | | | | | | | | | | | | |
|--|---|------|------|-------|-------|-------|------|------|--------|--------|------|------|
| 430252003 | Dagonbhuiyan - Rajapur bazar Rd | 3.60 | 9.15 | 0.00 | 9.15 | 0.00 | 0.00 | 13 | 132.30 | 0 | 0.00 | |
| 430252004 | Shebar hat -dudmukha bazar road | 4.00 | 6.20 | 5.41 | 0.39 | 0.40 | 0.00 | 22 | 31.65 | 0 | 0.00 | |
| 430252005 | Sebar hat -Koreshe Munshir hat road | 4.20 | 8.50 | 7.50 | 1.00 | 0.00 | 0.00 | 8 | 49.70 | 0 | 0.00 | |
| 430252006 | Dagonbhuiyan - Chowdhury Hat Road | 3.40 | 4.60 | 0.00 | 0.70 | 3.90 | 0.00 | 9 | 19.50 | 0 | 0.00 | |
| 430252008 | Silonia - Biroli Road. | 3.20 | 4.50 | 2.48 | 2.02 | 0.00 | 0.00 | 9 | 9.20 | 0 | 0.00 | |
| 430252009 | Sindurpur- Kaykhali - shorshadi road. | 3.60 | 6.20 | 4.20 | 2.00 | 0.00 | 0.00 | 6 | 17.81 | 0 | 0.00 | |
| 430252011 | Dagonbhuiyan - Fazilghat - Baktarmunshi Road (UZR #242) | 4.50 | 3.20 | 0.00 | 3.20 | 0.00 | 0.00 | 2 | 56.66 | 0 | 0.00 | |
| 430252012 | Dagonbhuiyan - Basurhat Road. | 4.50 | 4.80 | 2.90 | 1.90 | 0.00 | 0.00 | 10 | 8.40 | 0 | 0.00 | |
| UPAZILA ROAD TOTAL: 8 Nos. Road | | | | 47.15 | 22.49 | 20.36 | 4.30 | 0.00 | 79 | 325.22 | 0 | 0.00 |

ROAD TYPE : UNION ROAD

| | | | | | | | | | | | | |
|---------------------------------------|---|------|------|-------|-------|-------|------|------|-------|--------|------|-------|
| 430253004 | Koreshe munshi - Roghunath pur bazar | 4.20 | 6.50 | 0.00 | 6.50 | 0.00 | 0.00 | 13 | 25.00 | 0 | 0.00 | |
| 430253006 | Dagonbhuiyan - Amubhuiyan hat via Bairagir bazar | 4.00 | 6.50 | 5.00 | 1.50 | 0.00 | 0.00 | 7 | 43.20 | 2 | 1.60 | |
| 430253014 | Enayet bhuiyan Tulatoli bazar via Ramnagar Chy. Bari Road | 4.50 | 2.80 | 0.00 | 2.80 | 0.00 | 0.00 | 8 | 10.10 | 0 | 0.00 | |
| 430253015 | Dudmukha - Naldia road | 4.00 | 3.00 | 1.45 | 1.55 | 0.00 | 0.00 | 4 | 13.00 | 1 | 1.00 | |
| 430253018 | Aziz fazilpur (Mukter bari) to Bairagir hat road | 3.40 | 2.35 | 1.89 | 0.46 | 0.00 | 0.00 | 4 | 5.20 | 2 | 2.00 | |
| 430253020 | Sindur pur -Darbesher hat road | 3.00 | 4.00 | 2.12 | 1.89 | 0.00 | 0.00 | 7 | 10.40 | 3 | 3.00 | |
| 430253023 | Chonger pool-Mathubhuiya UP | 3.00 | 1.50 | 1.50 | 0.00 | 0.00 | 0.00 | 2 | 8.60 | 3 | 1.80 | |
| 430253026 | Tulatoli- Baraia Bazar | 3.00 | 3.00 | 2.50 | 0.50 | 0.00 | 0.00 | 3 | 10.00 | 3 | 3.00 | |
| 430253028 | Yakubpur(Dokan ghar) Barayar Bazar - Ramnagar road | 3.00 | 5.00 | 5.00 | 0.00 | 0.00 | 0.00 | 2 | 9.20 | 2 | 2.00 | |
| 430253029 | Dudmukha - Kabir hat road | 3.60 | 2.00 | 1.00 | 1.00 | 0.00 | 0.00 | 2 | 4.00 | 2 | 2.00 | |
| 430253033 | Joylashkar Union Parishad Road | 3.50 | 1.50 | 1.50 | 0.00 | 0.00 | 0.00 | 0 | 0.00 | 0 | 0.00 | |
| 430253038 | Biroli Bazar - Rajapur UP Road | 4.90 | 2.50 | 2.10 | 0.00 | 0.40 | 0.00 | 11 | 17.65 | 0 | 0.00 | |
| 430253039 | Matubhuiyan - Fazilarghat road | 3.50 | 5.00 | 0.00 | 5.00 | 0.00 | 0.00 | 11 | 16.80 | 0 | 0.00 | |
| UNION ROAD TOTAL: 13 Nos. Road | | | | 45.65 | 24.06 | 21.20 | 0.40 | 0.00 | 74 | 173.15 | 18 | 16.40 |

ROAD TYPE : VILLAGE ROAD-A

| | | | | | | | | | | | |
|-----------|--|------|------|------|------|------|------|---|-------|---|-------|
| 430254003 | Barahigobinda chisti road | 3.00 | 4.00 | 1.50 | 0.72 | 1.78 | 0.00 | 5 | 3.90 | 2 | 2.00 |
| 430254010 | Ramnagar (Bandar gora)- Sekandarpur road | 2.90 | 3.80 | 1.20 | 2.60 | 0.00 | 0.00 | 5 | 7.80 | 2 | 2.00 |
| 430254016 | Mathubhuiya -Jabapukur road | 3.60 | 0.70 | 0.00 | 0.70 | 0.00 | 0.00 | 4 | 47.70 | 0 | 0.00 |
| 430254017 | Sindur pur - Elahigonj road | 3.00 | 1.40 | 1.40 | 0.00 | 0.00 | 0.00 | 1 | 1.00 | 1 | 60.00 |
| 430254018 | Enayeth bhuiya - Bushur hat road | 3.60 | 1.50 | 1.50 | 0.00 | 0.00 | 0.00 | 3 | 12.00 | 1 | 1.00 |
| 430254021 | Chandipur - Sebakhola road | 3.00 | 4.00 | 4.00 | 0.00 | 0.00 | 0.00 | 4 | 16.50 | 3 | 3.00 |
| 430254023 | Gazaria - Udrampur road | 3.00 | 2.70 | 2.70 | 0.00 | 0.00 | 0.00 | 4 | 6.80 | 1 | 1.00 |
| 430254026 | Chandpur - Baraghir bazar road | 3.60 | 2.30 | 2.30 | 0.00 | 0.00 | 0.00 | 3 | 8.00 | 2 | 2.00 |
| 430254033 | Kushalla - Sindurpur road | 2.50 | 3.00 | 3.00 | 0.00 | 0.00 | 0.00 | 0 | 0.00 | 4 | 10.00 |
| 430254035 | Chungar pool - Bhuiya pukur road | 3.50 | 2.00 | 1.00 | 1.00 | 0.00 | 0.00 | 7 | 5.30 | 0 | 0.00 |
| 430254036 | Nandir gaon Gonipur road | 2.80 | 1.50 | 1.50 | 0.00 | 0.00 | 0.00 | 2 | 4.00 | 2 | 2.00 |
| 430254037 | Sindur pur- Sekandarpur road | 3.00 | 2.20 | 2.00 | 0.20 | 0.00 | 0.00 | 3 | 13.20 | 2 | 2.00 |
| 430254038 | Shapua Ethim khana road | 2.40 | 4.00 | 3.75 | 0.25 | 0.00 | 0.00 | 2 | 9.00 | 3 | 3.00 |
| 430254039 | Abdul Nabi - Shenbag road | 2.50 | 2.70 | 2.70 | 0.00 | 0.00 | 0.00 | 2 | 2.50 | 2 | 2.00 |
| 430254045 | Asrafpur - Momarij pur road | 3.00 | 1.50 | 1.50 | 0.00 | 0.00 | 0.00 | 1 | 1.20 | 2 | 2.00 |
| 430254051 | Nayanpur - Jagatpur road | 2.40 | 2.50 | 1.25 | 1.25 | 0.00 | 0.00 | 3 | 4.60 | 2 | 2.00 |
| 430254052 | Lalpur Chilonia road | 3.50 | 2.70 | 2.70 | 0.00 | 0.00 | 0.00 | 3 | 7.00 | 2 | 2.00 |
| 430254056 | Karomullapur - Baraia road | 3.50 | 1.00 | 1.00 | 0.00 | 0.00 | 0.00 | 3 | 7.20 | 1 | 1.00 |
| 430254062 | Koreshe munshi - Machimpur road | 3.50 | 2.05 | 2.05 | 0.00 | 0.00 | 0.00 | 2 | 4.50 | 2 | 2.00 |
| 430254066 | Ramnagar (Tulatoli bazar) - Aziz Fazilpur road | 3.00 | 2.00 | 1.40 | 0.60 | 0.00 | 0.00 | 2 | 4.00 | 2 | 2.00 |
| 430254077 | Kaoshula Ragunathpur road | 3.00 | 1.50 | 1.50 | 0.00 | 0.00 | 0.00 | 2 | 2.60 | 3 | 4.00 |

BASIC INFORMATION OF ROAD

DIVISION : CHITTAGONG

DISTRICT : FENI

| ROAD CODE | ROAD NAME | CREST WIDTH (m) | TOTAL LENGTH (Km) | SURFACE TYPE-WISE BREAK-UP (Km) | | | | STRUCTURE | | EXISTING GAP | |
|-----------|--|-----------------|-------------------|---------------------------------|------------------------|-------------------------------|-------------------------|-----------|----------|--------------|----------|
| | | | | EARTHEN | FLEXIBLE PAVEMENT (BC) | BRICK PAVEMENT (WBM/HBB/ BFS) | RIGID PAVEMENT (CC/RCC) | NUMBER | SPAN (m) | NUMBER | SPAN (m) |
| 1 | 2 | 3 | 4 | 5 | 6 | 7 | 8 | 9 | 10 | 11 | 12 |
| 430254079 | Ramchandrapur - chanderpur road | 2.20 | 2.00 | 2.00 | 0.00 | 0.00 | 0.00 | 0 | 0.00 | 3 | 5.00 |
| 430254085 | Badam Toli road | 3.00 | 2.00 | 2.00 | 0.00 | 0.00 | 0.00 | 1 | 1.20 | 2 | 2.00 |
| 430254088 | Feni - chowmohani road cum Embankment | 2.20 | 2.80 | 2.80 | 0.00 | 0.00 | 0.00 | 3 | 6.00 | 3 | 12.00 |
| 430254091 | Rajapur - Ghona road | 3.00 | 4.20 | 4.20 | 0.00 | 0.00 | 0.00 | 1 | 2.40 | 3 | 3.00 |
| 430254093 | Sonapur Omarpur - Biroli road | 3.00 | 1.30 | 0.00 | 1.30 | 0.00 | 0.00 | 3 | 3.40 | 2 | 2.00 |
| 430254095 | Alaiyar pur road | 3.00 | 1.20 | 0.60 | 0.60 | 0.00 | 0.00 | 3 | 10.60 | 2 | 2.00 |
| 430254096 | North Karimpur Alaiyar pur road | 3.00 | 1.50 | 1.50 | 0.00 | 0.00 | 0.00 | 3 | 16.00 | 2 | 2.00 |
| 430254097 | Aziz Fzilpur Alaiyar pur road | 2.75 | 2.00 | 2.00 | 0.00 | 0.00 | 0.00 | 2 | 6.60 | 2 | 2.00 |
| 430254099 | Jagathpur (Kayem Musque) Somibhuiyar hat road | 3.00 | 1.80 | 0.80 | 1.00 | 0.00 | 0.00 | 5 | 9.60 | 0 | 0.00 |
| 430254100 | Ganipur - Hirapur road | 2.90 | 2.40 | 1.00 | 0.00 | 1.40 | 0.00 | 2 | 1.20 | 2 | 2.00 |
| 430254101 | Sindurpur - Saythapur road | 3.00 | 2.00 | 2.00 | 0.00 | 0.00 | 0.00 | 3 | 6.50 | 1 | 1.00 |
| 430254102 | Amubhuiyar hat - Latibpur road | 3.00 | 3.00 | 3.00 | 0.00 | 0.00 | 0.00 | 5 | 7.00 | 2 | 2.00 |
| 430254103 | West Jaynarayanpur Eathim khana road | 2.50 | 1.80 | 0.35 | 0.00 | 0.95 | 0.50 | 8 | 8.70 | 1 | 1.00 |
| 430254104 | Bathsree to Senbag road | 3.20 | 1.10 | 0.00 | 1.10 | 0.00 | 0.00 | 2 | 12.00 | 0 | 0.00 |
| 430254108 | South karonia to North Karonia road | 3.00 | 1.80 | 1.80 | 0.00 | 0.00 | 0.00 | 1 | 1.00 | 1 | 12.00 |
| 430254109 | Aziz Fazilpur - Muktar bari to Ramnagar chy. Bari road | 3.00 | 1.25 | 0.00 | 1.25 | 0.00 | 0.00 | 6 | 3.30 | 0 | 0.00 |
| 430254110 | North Karimpur - Ramnagar Chy. Bari road | 3.50 | 1.25 | 0.00 | 1.25 | 0.00 | 0.00 | 3 | 4.50 | 0 | 0.00 |
| 430254112 | Jagathpur Karimpur - Chy. Hat Via Chairman bari road | 3.00 | 2.00 | 0.90 | 1.10 | 0.00 | 0.00 | 4 | 4.80 | 3 | 3.00 |
| 430254113 | Somibhuiyar hat to Chy. Hat road | 3.00 | 2.50 | 1.83 | 0.67 | 0.00 | 0.00 | 4 | 4.40 | 2 | 2.00 |
| 430254114 | Judge bari Notun Masjid road | 2.80 | 1.70 | 0.00 | 1.70 | 0.00 | 0.00 | 3 | 1.20 | 0 | 0.00 |
| 430254115 | Mofazil mia bari to Kazi bari road | 3.00 | 1.00 | 0.00 | 1.00 | 0.00 | 0.00 | 3 | 3.70 | 0 | 0.00 |
| 430254116 | Jale bari to Kaiyam Mosque road | 3.00 | 0.70 | 0.00 | 0.70 | 0.00 | 0.00 | 2 | 1.20 | 0 | 0.00 |
| 430254117 | Bijoy pur Chandipur road | 3.00 | 2.10 | 2.10 | 0.00 | 0.00 | 0.00 | 3 | 10.00 | 0 | 0.00 |
| 430254118 | Oli Mazi bari to Fular hat road | 2.50 | 1.35 | 0.00 | 1.35 | 0.00 | 0.00 | 9 | 5.40 | 0 | 0.00 |
| 430254119 | Honsker to West Jagatpur road | 2.90 | 1.80 | 0.00 | 1.80 | 0.00 | 0.00 | 6 | 4.00 | 0 | 0.00 |
| 430254121 | Notun bari to Munshi bari road | 3.00 | 2.00 | 2.00 | 0.00 | 0.00 | 0.00 | 2 | 3.00 | 2 | 2.00 |
| 430254122 | Sahid salam road | 2.40 | 8.00 | 8.00 | 0.00 | 0.00 | 0.00 | 9 | 5.60 | 2 | 5.00 |
| 430254123 | Molv. Abdul Goni shahab road | 3.00 | 2.00 | 1.10 | 0.00 | 0.90 | 0.00 | 4 | 2.40 | 2 | 2.00 |
| 430254124 | Amirgon Alampur buchi road | 3.00 | 3.00 | 2.22 | 0.78 | 0.00 | 0.00 | 5 | 3.60 | 2 | 2.00 |
| 430254125 | Mulla ghata Aftab bibi road | 2.70 | 3.00 | 3.00 | 0.00 | 0.00 | 0.00 | 2 | 4.00 | 3 | 3.00 |
| 430254126 | Dawan Abdur Rashid Mazar road | 2.00 | 1.10 | 1.10 | 0.00 | 0.00 | 0.00 | 2 | 1.60 | 1 | 1.00 |
| 430254130 | Korbanpur - dilpur road | 2.90 | 3.00 | 3.00 | 0.00 | 0.00 | 0.00 | 5 | 8.50 | 4 | 4.00 |
| 430254132 | Koreshmunshi - Mehadipur road | 3.00 | 2.00 | 2.00 | 0.00 | 0.00 | 0.00 | 2 | 2.70 | 2 | 3.00 |
| 430254133 | South Jailaskara road | 3.00 | 2.50 | 2.50 | 0.00 | 0.00 | 0.00 | 3 | 9.00 | 2 | 2.00 |
| 430254134 | Dharmapur - Khushipur | 3.66 | 1.20 | 1.20 | 0.00 | 0.00 | 0.00 | 0 | 0.00 | 0 | 0.00 |
| 430254135 | Amirgaon - Newazpur | 4.00 | 1.40 | 1.40 | 0.00 | 0.00 | 0.00 | 0 | 0.00 | 0 | 0.00 |
| 430254137 | Bairagir bazar Dewlia road | 3.00 | 2.30 | 1.30 | 1.00 | 0.00 | 0.00 | 2 | 36.00 | 2 | 2.00 |
| 430254138 | Rudamia Complex- Gazaria bazar road | 3.00 | 4.80 | 4.80 | 0.00 | 0.00 | 0.00 | 5 | 25.00 | 1 | 1.00 |
| 430254139 | Bakar bazar - Kuthirhat Rd. via Battala bazar | 3.50 | 3.85 | 0.38 | 3.47 | 0.00 | 0.00 | 16 | 15.90 | 0 | 0.00 |
| 430254140 | Sufi Sadar uddin Mazar road | 3.00 | 3.80 | 3.10 | 0.50 | 0.20 | 0.00 | 3 | 10.60 | 1 | 1.00 |
| 430254141 | Enayet Bhuiyan- Midder hat road | 4.20 | 3.00 | 3.00 | 0.00 | 0.00 | 0.00 | 3 | 6.20 | 3 | 3.00 |
| 430254142 | Khushipur-Bekar bazar road | 3.20 | 5.50 | 4.04 | 1.46 | 0.00 | 0.00 | 6 | 15.60 | 8 | 5.20 |
| 430254143 | A.G Mahmood road | 4.50 | 4.10 | 3.20 | 0.70 | 0.20 | 0.00 | 8 | 21.10 | 0 | 0.00 |
| 430254144 | Baker bazar- Bager hat road | 3.00 | 3.50 | 3.50 | 0.00 | 0.00 | 0.00 | 4 | 3.80 | 3 | 1.80 |
| 430254145 | Fazilar ghat Taltoli bazar road | 4.00 | 2.20 | 0.00 | 2.20 | 0.00 | 0.00 | 3 | 7.20 | 0 | 0.00 |
| 430254146 | North Alipur - Bager hat road | 4.00 | 3.85 | 3.85 | 0.00 | 0.00 | 0.00 | 4 | 4.20 | 3 | 1.80 |
| 430254147 | Dewlia Nayanpur Bazar -Momtazar dhigi road | 3.00 | 4.80 | 3.60 | 1.20 | 0.00 | 0.00 | 3 | 5.00 | 2 | 2.00 |
| 430254148 | Bashurhat Natun pool to debrampur jahanara girls high school via yeatim khana bazar. | 3.50 | 4.90 | 3.10 | 1.80 | 0.00 | 0.00 | 5 | 7.60 | 2 | 8.00 |
| 430254149 | Purba chandrapur -High School Via Baraghir bazar road | 4.50 | 2.20 | 2.20 | 0.00 | 0.00 | 0.00 | 3 | 8.60 | 0 | 0.00 |
| 430254150 | Natunpool - Etimkhana Bazar road | 3.00 | 1.00 | 1.00 | 0.00 | 0.00 | 0.00 | 1 | 6.00 | 2 | 2.00 |
| 430254151 | North Jayloskara road. | 4.00 | 3.30 | 3.30 | 0.00 | 0.00 | 0.00 | 5 | 5.80 | 1 | 1.00 |
| 430254152 | Kazirpool to Badsha miar bari road | 3.00 | 1.00 | 0.00 | 1.00 | 0.00 | 0.00 | 1 | 1.20 | 0 | 0.00 |
| 430254153 | Safua Eathmkhana -Sadhu mear bazar road | 3.50 | 4.00 | 4.00 | 0.00 | 0.00 | 0.00 | 3 | 7.60 | 2 | 2.00 |
| 430254154 | Roghunathpur bazar to Sekanderpur Koishulla via Sindurpur road | 2.44 | 6.20 | 6.20 | 0.00 | 0.00 | 0.00 | 0 | 0.00 | 0 | 0.00 |
| 430254155 | Sattapur Korbanpur road. | 0.90 | 2.50 | 2.50 | 0.00 | 0.00 | 0.00 | 0 | 0.00 | 0 | 0.00 |

BASIC INFORMATION OF ROAD

DIVISION : CHITTAGONG

DISTRICT : FENI

| ROAD CODE | ROAD NAME | CREST WIDTH (m) | TOTAL LENGTH (Km) | SURFACE TYPE-WISE BREAK-UP (Km) | | | | STRUCTURE | | EXISTING GAP | | |
|---|--|-----------------|-------------------|---------------------------------|------------------------|------------------------------|-------------------------|-----------|----------|--------------|----------|--------|
| | | | | EARTHEN | FLEXIBLE PAVEMENT (BC) | BRICK PAVEMENT (WBM/HBB/BFS) | RIGID PAVEMENT (CC/RCC) | NUMBER | SPAN (m) | NUMBER | SPAN (m) | |
| 1 | 2 | 3 | 4 | 5 | 6 | 7 | 8 | 9 | 10 | 11 | 12 | |
| 430254156 | Mirarbag to Mohajon dighi road (Companygonj connecting road) | 1.00 | 2.10 | 2.10 | 0.00 | 0.00 | 0.00 | 0 | 0.00 | 0 | 0.00 | |
| 430254157 | Dudmukha to boro rajapur road. | 2.44 | 2.10 | 2.10 | 0.00 | 0.00 | 0.00 | 0 | 0.00 | 0 | 0.00 | |
| 430254158 | Dudmukha to Chowdhury hat Connecting road | 2.44 | 2.50 | 2.50 | 0.00 | 0.00 | 0.00 | 0 | 0.00 | 0 | 0.00 | |
| 430254159 | Badamtoli to Company gonj connecting road. | 2.44 | 2.00 | 2.00 | 0.00 | 0.00 | 0.00 | 0 | 0.00 | 0 | 0.00 | |
| 430254160 | Bakerbazar bager hat road | 3.05 | 5.10 | 5.10 | 0.00 | 0.00 | 0.00 | 0 | 0.00 | 0 | 0.00 | |
| 430254161 | Koreshmunshi to Senbag road | 2.44 | 2.10 | 2.10 | 0.00 | 0.00 | 0.00 | 0 | 0.00 | 0 | 0.00 | |
| 430254162 | Koreshmunshi Kalibari to Jangalia road | 3.05 | 2.50 | 2.50 | 0.00 | 0.00 | 0.00 | 0 | 0.00 | 0 | 0.00 | |
| 430254163 | Dagonbhuiyan to Amubhuiyan hat road | 3.00 | 2.20 | 2.20 | 0.00 | 0.00 | 0.00 | 0 | 0.00 | 0 | 0.00 | |
| VILLAGE ROAD-A TOTAL: 84 Nos. Road | | | | 212.20 | 170.02 | 36.25 | 5.43 | 0.50 | 255 | 531.30 | 120 | 212.80 |

ROAD TYPE : VILLAGE ROAD-B

| | | | | | | | | | | | |
|-----------|---|------|------|------|------|------|------|---|-------|---|-------|
| 430255021 | Bhabanipur - Jangalia Rd | 2.45 | 2.50 | 2.50 | 0.00 | 0.00 | 0.00 | 1 | 1.20 | 1 | 10.00 |
| 430255035 | Takia - Sekanderpur rd | 3.04 | 2.00 | 2.00 | 0.00 | 0.00 | 0.00 | 3 | 5.50 | 0 | 0.00 |
| 430255037 | Ramnager High School Rd | 3.02 | 1.20 | 1.20 | 0.00 | 0.00 | 0.00 | 1 | 0.60 | 0 | 0.00 |
| 430255050 | Chandipur - Senbag Rd | 3.65 | 3.00 | 3.00 | 0.00 | 0.00 | 0.00 | 2 | 3.00 | 0 | 0.00 |
| 430255055 | Monarazpur - Siddique nager Rd | 2.00 | 2.20 | 2.20 | 0.00 | 0.00 | 0.00 | 1 | 4.00 | 1 | 1.00 |
| 430255060 | Kaikhali - Goutamkhali Rd | 2.10 | 1.25 | 1.25 | 0.00 | 0.00 | 0.00 | 0 | 0.00 | 2 | 40.00 |
| 430255062 | Oli Ahamed Bhuiya Mazer Rd | 2.00 | 0.50 | 0.50 | 0.00 | 0.00 | 0.00 | 0 | 0.00 | 0 | 0.00 |
| 430255064 | Shibpur - Joynarayanpur rd | 2.40 | 2.20 | 2.20 | 0.00 | 0.00 | 0.00 | 1 | 1.20 | 1 | 1.00 |
| 430255065 | Ramnagar - Gobindapur road | 2.00 | 1.20 | 1.20 | 0.00 | 0.00 | 0.00 | 2 | 8.00 | 0 | 0.00 |
| 430255068 | Sultan mair bari to Mohori bari road | 2.00 | 1.50 | 1.00 | 0.50 | 0.00 | 0.00 | 3 | 1.80 | 1 | 1.00 |
| 430255069 | Ramnagar shishi Mestri bari connecting road | 2.00 | 1.10 | 1.10 | 0.00 | 0.00 | 0.00 | 1 | 12.00 | 1 | 1.00 |
| 430255070 | Ramnagar Malak Master bari connecting road | 2.00 | 1.00 | 1.00 | 0.00 | 0.00 | 0.00 | 1 | 12.00 | 1 | 1.00 |
| 430255073 | South alipur Notun Bazar to Badam toly Bazar (A.G Mahm)road | 2.10 | 1.60 | 1.60 | 0.00 | 0.00 | 0.00 | 1 | 1.00 | 0 | 0.00 |
| 430255074 | K.B hat Pry. School road | 2.00 | 1.20 | 0.90 | 0.00 | 0.30 | 0.00 | 2 | 5.20 | 0 | 0.00 |
| 430255076 | Sakandarpur Bandar gora to Tulatoli Koreshmunshi GCC road | 2.90 | 1.00 | 0.00 | 1.00 | 0.00 | 0.00 | 1 | 0.60 | 1 | 1.00 |
| 430255078 | Ram Nagar MGB road | 3.00 | 2.50 | 1.61 | 0.89 | 0.00 | 0.00 | 7 | 9.60 | 0 | 0.00 |
| 430255080 | Bagdobi High School Road | 3.66 | 1.20 | 1.20 | 0.00 | 0.00 | 0.00 | 0 | 0.00 | 0 | 0.00 |
| 430255081 | Jangalia - Nayanpur Road | 2.60 | 1.00 | 1.00 | 0.00 | 0.00 | 0.00 | 0 | 0.00 | 0 | 0.00 |
| 430255082 | Roghunathpur - Korbanpur Road | 2.60 | 2.30 | 2.30 | 0.00 | 0.00 | 0.00 | 0 | 0.00 | 0 | 0.00 |
| 430255083 | Sekanderpur -Koreshmunshi GC connecting road. | 3.00 | 1.10 | 1.10 | 0.00 | 0.00 | 0.00 | 2 | 2.00 | 0 | 0.00 |
| 430255084 | Somibhuiyan hat school road | 3.00 | 0.70 | 0.70 | 0.00 | 0.00 | 0.00 | 2 | 2.66 | 0 | 0.00 |
| 430255085 | Shomashpur to Senbagh border road. | 3.00 | 1.30 | 1.30 | 0.00 | 0.00 | 0.00 | 1 | 0.60 | 0 | 0.00 |
| 430255086 | Gonipur-Korbanpur (Hazi Ashlam mia road) | 2.80 | 2.70 | 1.70 | 1.00 | 0.00 | 0.00 | 2 | 2.00 | 0 | 0.00 |
| 430255087 | Tulatoli koreshmunshi road to Bathsree GPS. | 2.50 | 2.90 | 2.90 | 0.00 | 0.00 | 0.00 | 2 | 4.00 | 4 | 2.40 |
| 430255090 | R & H to masjid and Eidgah road at north side of Jaylashkar high school | 2.50 | 0.30 | 0.30 | 0.00 | 0.00 | 0.00 | 1 | 0.60 | 0 | 0.00 |
| 430255091 | Jaylashkar Panchpir mazar to Shah shufi sadar uddin road | 2.80 | 4.60 | 4.60 | 0.00 | 0.00 | 0.00 | 6 | 4.80 | 6 | 8.70 |
| 430255092 | Hassan ali bepari bari masjid to molla ghata road | 2.80 | 2.70 | 2.70 | 0.00 | 0.00 | 0.00 | 2 | 4.00 | 5 | 5.00 |
| 430255093 | Netai Bhuyan Bari - UZR Road | 3.66 | 1.50 | 1.50 | 0.00 | 0.00 | 0.00 | 1 | 2.00 | 1 | 2.00 |
| 430255094 | Daganbhuiyan to Amubhuiyan Hat - Bairagir Bazar Road | 3.66 | 2.00 | 2.00 | 0.00 | 0.00 | 0.00 | 2 | 4.00 | 0 | 0.00 |
| 430255095 | Chandrapur - Chundarpur Road | 3.66 | 2.00 | 2.00 | 0.00 | 0.00 | 0.00 | 1 | 2.00 | 0 | 0.00 |
| 430255096 | Dagon bhuiyan Upazila Complex road | 3.00 | 0.73 | 0.28 | 0.20 | 0.17 | 0.08 | 1 | 3.00 | 0 | 0.00 |
| 430255097 | Feni Sonai Muri road to Biroli Koreshmunshi connecting road viz Ganipur | 3.66 | 1.80 | 1.80 | 0.00 | 0.00 | 0.00 | 2 | 4.00 | 0 | 0.00 |
| 430255098 | Nazir Peshkar Natun bari to Afzaler Baper bari road | 3.05 | 1.70 | 0.85 | 0.85 | 0.00 | 0.00 | 3 | 2.20 | 0 | 0.00 |
| 430255108 | Jogatpur madrasa road | 2.40 | 1.60 | 1.60 | 0.00 | 0.00 | 0.00 | 0 | 0.00 | 0 | 0.00 |
| 430255109 | Jogatpur Masjid Road upto Shebar hat connecting road | 2.50 | 1.50 | 1.50 | 0.00 | 0.00 | 0.00 | 0 | 0.00 | 0 | 0.00 |
| 430255110 | Koreshmunshi Shenbag via Jamalpur road | 2.50 | 2.00 | 2.00 | 0.00 | 0.00 | 0.00 | 0 | 0.00 | 0 | 0.00 |
| 430255111 | Pachim Ramnagar Late Abdul haq road | 3.00 | 2.00 | 2.00 | 0.00 | 0.00 | 0.00 | 0 | 0.00 | 0 | 0.00 |
| 430255112 | Fatellapur, Hayatpur, Dharmapur and Yeakubpur madrasa road | 3.00 | 3.60 | 3.60 | 0.00 | 0.00 | 0.00 | 0 | 0.00 | 0 | 0.00 |
| 430255113 | Roghunathpur to Choongarpur road | 3.00 | 2.00 | 2.00 | 0.00 | 0.00 | 0.00 | 0 | 0.00 | 0 | 0.00 |

BASIC INFORMATION OF ROAD

DIVISION : CHITTAGONG

DISTRICT : FENI

| ROAD CODE | ROAD NAME | CREST WIDTH (m) | TOTAL LENGTH (Km) | SURFACE TYPE-WISE BREAK-UP (Km) | | | | STRUCTURE | | EXISTING GAP | |
|-----------|--|-----------------|-------------------|---------------------------------|------------------------|------------------------------|-------------------------|-----------|----------|--------------|----------|
| | | | | EARTHEN | FLEXIBLE PAVEMENT (BC) | BRICK PAVEMENT (WBM/HBB/BFS) | RIGID PAVEMENT (CC/RCC) | NUMBER | SPAN (m) | NUMBER | SPAN (m) |
| 1 | 2 | 3 | 4 | 5 | 6 | 7 | 8 | 9 | 10 | 11 | 12 |
| 430255114 | Roghunathpur bazar to Shujatpur road | 2.40 | 2.40 | 2.40 | 0.00 | 0.00 | 0.00 | 0 | 0.00 | 0 | 0.00 |
| 430255115 | Alatolibari Kandi road | 2.44 | 1.50 | 1.50 | 0.00 | 0.00 | 0.00 | 0 | 0.00 | 0 | 0.00 |
| 430255116 | Uttar Gowtamkhali road | 2.20 | 2.20 | 2.20 | 0.00 | 0.00 | 0.00 | 0 | 0.00 | 0 | 0.00 |
| 430255117 | Bijoypur to Bibirpur road | 2.44 | 1.80 | 1.80 | 0.00 | 0.00 | 0.00 | 0 | 0.00 | 0 | 0.00 |
| 430255118 | Sharifpur pacca road to Bariya bazar road | 2.40 | 2.40 | 2.40 | 0.00 | 0.00 | 0.00 | 0 | 0.00 | 0 | 0.00 |
| 430255119 | Boraiya bazar to Chandipur road | 2.40 | 2.30 | 2.30 | 0.00 | 0.00 | 0.00 | 0 | 0.00 | 0 | 0.00 |
| 430255120 | Amubhuiyan hat to Shapua road | 3.00 | 3.20 | 3.20 | 0.00 | 0.00 | 0.00 | 0 | 0.00 | 0 | 0.00 |
| 430255121 | Jangalia to Amubhuiyan hat road | 3.00 | 3.00 | 3.00 | 0.00 | 0.00 | 0.00 | 0 | 0.00 | 0 | 0.00 |
| 430255122 | Mollabari to Doshmohammad dighi road | 2.40 | 2.00 | 2.00 | 0.00 | 0.00 | 0.00 | 0 | 0.00 | 0 | 0.00 |
| 430255123 | Rajapur Khaya ghat to Kari Shaheber bari road | 2.40 | 2.00 | 2.00 | 0.00 | 0.00 | 0.00 | 0 | 0.00 | 0 | 0.00 |
| 430255124 | Nurallapur to Ramchandrapur road | 3.00 | 2.50 | 2.50 | 0.00 | 0.00 | 0.00 | 0 | 0.00 | 0 | 0.00 |
| 430255125 | Chandpur Aju Master house to Hirapur Alampur road | 3.00 | 4.10 | 4.10 | 0.00 | 0.00 | 0.00 | 0 | 0.00 | 0 | 0.00 |
| 430255126 | Nurallapur to Mijibari road via Khanar bari. | 2.40 | 4.00 | 4.00 | 0.00 | 0.00 | 0.00 | 0 | 0.00 | 0 | 0.00 |
| 430255127 | Khushipur- Uttar Newazpur - Dakhin Newajpur road | 2.40 | 5.00 | 5.00 | 0.00 | 0.00 | 0.00 | 0 | 0.00 | 0 | 0.00 |
| 430255128 | Khushipur Dakkhin Newazpur Mokbul ahmed road | 2.40 | 3.00 | 3.00 | 0.00 | 0.00 | 0.00 | 0 | 0.00 | 0 | 0.00 |
| 430255129 | Bakarbazar Bagerhat to Momarijpur road (Anu miaji) | 2.40 | 1.50 | 1.50 | 0.00 | 0.00 | 0.00 | 0 | 0.00 | 0 | 0.00 |
| 430255130 | Uttar Alipur to Bottala bazar road | 2.40 | 3.40 | 3.40 | 0.00 | 0.00 | 0.00 | 0 | 0.00 | 0 | 0.00 |
| 430255131 | Matubhuiyan Union to Ramananda pur road | 2.50 | 2.10 | 2.10 | 0.00 | 0.00 | 0.00 | 0 | 0.00 | 0 | 0.00 |
| 430255132 | Hirapur to Moheshpur road | 2.50 | 2.20 | 2.20 | 0.00 | 0.00 | 0.00 | 0 | 0.00 | 0 | 0.00 |
| 430255133 | Banapukur to Moheshpur road | 2.40 | 2.80 | 2.80 | 0.00 | 0.00 | 0.00 | 0 | 0.00 | 0 | 0.00 |
| 430255134 | Chongarpul to Ramanandapur road | 2.40 | 2.50 | 2.50 | 0.00 | 0.00 | 0.00 | 0 | 0.00 | 0 | 0.00 |
| 430255135 | R&H road to Badarpur Hirapur road | 2.50 | 4.00 | 4.00 | 0.00 | 0.00 | 0.00 | 0 | 0.00 | 0 | 0.00 |
| 430255136 | Ramnagar Chowdhury bari to South Sreedharpur Jamamosjid road | 2.40 | 2.00 | 2.00 | 0.00 | 0.00 | 0.00 | 0 | 0.00 | 0 | 0.00 |
| 430255137 | Hayatpur Nurallapur road | 2.50 | 3.50 | 3.50 | 0.00 | 0.00 | 0.00 | 0 | 0.00 | 0 | 0.00 |
| 430255138 | Mohajon bari to Siddique nurunnessa school connecting road | 2.50 | 2.20 | 2.20 | 0.00 | 0.00 | 0.00 | 0 | 0.00 | 0 | 0.00 |
| 430255139 | Khonar khal -Bagdubi high school road | 2.40 | 3.30 | 3.30 | 0.00 | 0.00 | 0.00 | 0 | 0.00 | 0 | 0.00 |
| 430255140 | Somibhuiyan hat road | 2.50 | 1.50 | 1.50 | 0.00 | 0.00 | 0.00 | 0 | 0.00 | 0 | 0.00 |
| 430255141 | Batua Thonarkhal road | 2.40 | 1.20 | 1.20 | 0.00 | 0.00 | 0.00 | 0 | 0.00 | 0 | 0.00 |
| 430255142 | Jagatpur Kalarpul road | 2.50 | 1.50 | 1.50 | 0.00 | 0.00 | 0.00 | 0 | 0.00 | 0 | 0.00 |
| 430255143 | Dagonbhuiyan road to Somibhuiyan hat road (near godown) | 2.40 | 2.50 | 2.50 | 0.00 | 0.00 | 0.00 | 0 | 0.00 | 0 | 0.00 |
| 430255144 | R&H road to Ramanandapur road | 2.40 | 1.80 | 1.80 | 0.00 | 0.00 | 0.00 | 0 | 0.00 | 0 | 0.00 |
| 430255145 | Tulatuli bazar to Ramnagar high school road | 2.50 | 2.20 | 2.20 | 0.00 | 0.00 | 0.00 | 0 | 0.00 | 0 | 0.00 |
| 430255146 | Gonipur Jafar Imam girls school road | 2.40 | 1.50 | 1.50 | 0.00 | 0.00 | 0.00 | 0 | 0.00 | 0 | 0.00 |
| 430255147 | Rajapur school and College road | 2.90 | 0.60 | 0.60 | 0.00 | 0.00 | 0.00 | 0 | 0.00 | 0 | 0.00 |
| 430255148 | Padua bari Kabir hat road | 2.40 | 2.00 | 2.00 | 0.00 | 0.00 | 0.00 | 0 | 0.00 | 0 | 0.00 |
| 430255149 | Ali Patwari bari to Gopigomnj GPS road | 2.00 | 2.00 | 2.00 | 0.00 | 0.00 | 0.00 | 0 | 0.00 | 0 | 0.00 |
| 430255150 | Kamar pukuria Shapua road | 3.00 | 1.80 | 1.80 | 0.00 | 0.00 | 0.00 | 0 | 0.00 | 0 | 0.00 |
| 430255151 | Natun pool to Sharifpur Bariya bazar road | 2.40 | 2.50 | 2.50 | 0.00 | 0.00 | 0.00 | 0 | 0.00 | 0 | 0.00 |
| 430255152 | Ramchandrapur road | 2.50 | 2.40 | 2.40 | 0.00 | 0.00 | 0.00 | 0 | 0.00 | 0 | 0.00 |
| 430255153 | Pachim Ramnagar GPS road | 2.50 | 1.50 | 1.50 | 0.00 | 0.00 | 0.00 | 0 | 0.00 | 0 | 0.00 |
| 430255154 | Vhobanipur to Jahurulla bari to Kazi nagar Shako road | 2.50 | 2.00 | 2.00 | 0.00 | 0.00 | 0.00 | 0 | 0.00 | 0 | 0.00 |
| 430255155 | Medi Hazi bari to Wali ahmed chairman bari road | 2.40 | 1.50 | 1.50 | 0.00 | 0.00 | 0.00 | 0 | 0.00 | 0 | 0.00 |
| 430255156 | Mehidipur to Tulatuli Koreshmunshi connecting road | 3.00 | 1.80 | 1.80 | 0.00 | 0.00 | 0.00 | 0 | 0.00 | 0 | 0.00 |
| 430255157 | Mehidipur Abdun nabi road | 2.50 | 2.10 | 2.10 | 0.00 | 0.00 | 0.00 | 0 | 0.00 | 0 | 0.00 |
| 430255158 | Ladumunshi bari road | 2.40 | 1.50 | 1.50 | 0.00 | 0.00 | 0.00 | 0 | 0.00 | 0 | 0.00 |
| 430255159 | Feni Chowmohoni road to Barahigoni Kashimpur road | 2.44 | 3.00 | 3.00 | 0.00 | 0.00 | 0.00 | 0 | 0.00 | 0 | 0.00 |
| 430255160 | Barahigoni borobari to Mollaghat road | 3.00 | 2.00 | 1.60 | 0.40 | 0.00 | 0.00 | 0 | 0.00 | 0 | 0.00 |
| 430255161 | Alampur, Fulduluppur to Talebpur road | 2.40 | 2.50 | 2.50 | 0.00 | 0.00 | 0.00 | 0 | 0.00 | 0 | 0.00 |
| 430255162 | Kazibari Alipur road | 2.44 | 1.60 | 1.60 | 0.00 | 0.00 | 0.00 | 0 | 0.00 | 0 | 0.00 |
| 430255163 | Aziz mia bari to Matubhuiyan border connecting road | 2.00 | 1.50 | 1.50 | 0.00 | 0.00 | 0.00 | 0 | 0.00 | 0 | 0.00 |
| 430255164 | Feni Chowmohuni connecting road to Alampur road | 2.00 | 1.50 | 1.50 | 0.00 | 0.00 | 0.00 | 0 | 0.00 | 0 | 0.00 |
| 430255165 | Hirapur road | 2.50 | 2.00 | 2.00 | 0.00 | 0.00 | 0.00 | 0 | 0.00 | 0 | 0.00 |
| 430255166 | Lalpur Chandpur road | 2.50 | 2.20 | 2.20 | 0.00 | 0.00 | 0.00 | 0 | 0.00 | 0 | 0.00 |
| 430255167 | Machimpur to Khushippur bakerbazar connecting road | 2.50 | 1.90 | 1.90 | 0.00 | 0.00 | 0.00 | 0 | 0.00 | 0 | 0.00 |
| 430255168 | Mollaghata Uttar Joylashkar via R&H connecting road | 2.40 | 1.50 | 1.50 | 0.00 | 0.00 | 0.00 | 0 | 0.00 | 0 | 0.00 |

BASIC INFORMATION OF ROAD

DIVISION : CHITTAGONG

DISTRICT : FENI

| ROAD CODE | ROAD NAME | CREST WIDTH (m) | TOTAL LENGTH (Km) | SURFACE TYPE-WISE BREAK-UP (Km) | | | | STRUCTURE | | EXISTING GAP | |
|-----------|--|-----------------|-------------------|---------------------------------|------------------------|------------------------------|-------------------------|-----------|----------|--------------|----------|
| | | | | EARTHEN | FLEXIBLE PAVEMENT (BC) | BRICK PAVEMENT (WBM/HBB/BFS) | RIGID PAVEMENT (CC/RCC) | NUMBER | SPAN (m) | NUMBER | SPAN (m) |
| 1 | 2 | 3 | 4 | 5 | 6 | 7 | 8 | 9 | 10 | 11 | 12 |
| 430255169 | Amanulla Dr. House to Silonia Joylaskar connecting road | 3.00 | 2.50 | 2.50 | 0.00 | 0.00 | 0.00 | 0 | 0.00 | 0 | 0.00 |
| 430255170 | Shachabari to Panchpirer majar to R&H connecting road | 2.40 | 1.50 | 1.50 | 0.00 | 0.00 | 0.00 | 0 | 0.00 | 0 | 0.00 |
| 430255171 | Nurullapur Uttar Joylaskar road | 2.50 | 2.10 | 2.10 | 0.00 | 0.00 | 0.00 | 0 | 0.00 | 0 | 0.00 |
| 430255172 | Jamaddar Pukur to Katakali Khushipur connecting road | 2.50 | 3.80 | 3.80 | 0.00 | 0.00 | 0.00 | 0 | 0.00 | 0 | 0.00 |
| 430255173 | Mohesh pur Khushi pur via Kishorgonj bridge connecting road | 2.50 | 3.70 | 3.70 | 0.00 | 0.00 | 0.00 | 0 | 0.00 | 0 | 0.00 |
| 430255174 | Ahmadpur Omarpur road | 2.20 | 2.00 | 2.00 | 0.00 | 0.00 | 0.00 | 0 | 0.00 | 0 | 0.00 |
| 430255175 | Enayetpur Ramchandrapur road | 2.20 | 2.00 | 2.00 | 0.00 | 0.00 | 0.00 | 0 | 0.00 | 0 | 0.00 |
| 430255176 | Ramchandrapur Sufi Sadaruddin majar connecting road | 2.40 | 2.40 | 2.40 | 0.00 | 0.00 | 0.00 | 0 | 0.00 | 0 | 0.00 |
| 430255177 | Silonia Sonaimuri Connecting road to Uttar Newajpur Katakali road | 2.20 | 3.40 | 3.40 | 0.00 | 0.00 | 0.00 | 0 | 0.00 | 0 | 0.00 |
| 430255178 | Ahmadpur Enayetpur Sonapur road | 2.20 | 2.80 | 2.80 | 0.00 | 0.00 | 0.00 | 0 | 0.00 | 0 | 0.00 |
| 430255179 | Momtaj Dighi to Eshahaq bhuiyan Shako road | 2.20 | 2.10 | 2.10 | 0.00 | 0.00 | 0.00 | 0 | 0.00 | 0 | 0.00 |
| 430255180 | Dorappur Nabir Dokan to Chandpur Hujur bari road | 2.40 | 2.00 | 2.00 | 0.00 | 0.00 | 0.00 | 0 | 0.00 | 0 | 0.00 |
| 430255181 | Dorappur Ahmadpur road | 2.20 | 1.80 | 1.80 | 0.00 | 0.00 | 0.00 | 0 | 0.00 | 0 | 0.00 |
| 430255182 | Dorappur mollabari to Nazir bari road | 2.50 | 3.20 | 3.20 | 0.00 | 0.00 | 0.00 | 0 | 0.00 | 0 | 0.00 |
| 430255183 | Dorappur GPS to Nayanpur road | 2.40 | 2.40 | 2.40 | 0.00 | 0.00 | 0.00 | 0 | 0.00 | 0 | 0.00 |
| 430255184 | Protappur Chandpur via Nayanpur road | 2.40 | 5.00 | 5.00 | 0.00 | 0.00 | 0.00 | 0 | 0.00 | 0 | 0.00 |
| 430255185 | Protappur Aziz master house to Senbag border road | 2.20 | 1.80 | 1.80 | 0.00 | 0.00 | 0.00 | 0 | 0.00 | 0 | 0.00 |
| 430255186 | Tetia Pukur Siddique member house Sebar hat Koreshmunshi connecting road | 2.20 | 1.50 | 1.50 | 0.00 | 0.00 | 0.00 | 0 | 0.00 | 0 | 0.00 |
| 430255187 | Nayanpur Oli Ahmed bari to Taher Chairman bari via Kalir hat Connecting road | 2.80 | 3.80 | 3.80 | 0.00 | 0.00 | 0.00 | 0 | 0.00 | 0 | 0.00 |
| 430255188 | Nayanpur bazar to Kazirpool road | 2.20 | 2.10 | 2.10 | 0.00 | 0.00 | 0.00 | 0 | 0.00 | 0 | 0.00 |
| 430255189 | Nayanpur bazar to Nayanpur Forkania madrasha road | 2.40 | 2.80 | 2.80 | 0.00 | 0.00 | 0.00 | 0 | 0.00 | 0 | 0.00 |
| 430255190 | Dewlia to Amubhuiyan hat road | 2.20 | 2.00 | 2.00 | 0.00 | 0.00 | 0.00 | 0 | 0.00 | 0 | 0.00 |
| 430255191 | Chandradip School road | 2.20 | 1.50 | 1.50 | 0.00 | 0.00 | 0.00 | 0 | 0.00 | 0 | 0.00 |
| 430255192 | Mithakuya pool to Dewlia pucca road | 2.20 | 2.00 | 2.00 | 0.00 | 0.00 | 0.00 | 0 | 0.00 | 0 | 0.00 |
| 430255193 | Silonia Amubhuiyan hat R&H road to Boitharpar Rahmat miar bari road | 2.40 | 2.00 | 2.00 | 0.00 | 0.00 | 0.00 | 0 | 0.00 | 0 | 0.00 |
| 430255194 | Amubhuiyan hat Hospital to Shapua high school road | 2.00 | 2.40 | 2.40 | 0.00 | 0.00 | 0.00 | 0 | 0.00 | 0 | 0.00 |
| 430255195 | Omrabad GPS via Kashir dighirpar road | 2.20 | 1.80 | 1.80 | 0.00 | 0.00 | 0.00 | 0 | 0.00 | 0 | 0.00 |
| 430255196 | Purba Chandrapur Eidgah to Bshumunshi masjid via Boidda dighi road | 2.20 | 2.10 | 2.10 | 0.00 | 0.00 | 0.00 | 0 | 0.00 | 0 | 0.00 |
| 430255197 | Omrabad Munshi bari to Shapua School road | 2.20 | 1.80 | 1.80 | 0.00 | 0.00 | 0.00 | 0 | 0.00 | 0 | 0.00 |
| 430255198 | Gajaria Shawdagor bari to Sufi Sadar Uddin majar road | 2.40 | 4.00 | 4.00 | 0.00 | 0.00 | 0.00 | 0 | 0.00 | 0 | 0.00 |
| 430255199 | Dagonbhuiyan Rajapur road to Eyien bhuiyan bari road | 2.00 | 1.00 | 1.00 | 0.00 | 0.00 | 0.00 | 0 | 0.00 | 0 | 0.00 |
| 430255200 | Dagonbhuiyan Rajapur road to Gajaria community Primary school road | 2.20 | 1.00 | 1.00 | 0.00 | 0.00 | 0.00 | 0 | 0.00 | 0 | 0.00 |
| 430255201 | Dagonbhuiyan Rajapur road to Shahsufi Sadar uddin majar road | 2.20 | 2.00 | 2.00 | 0.00 | 0.00 | 0.00 | 0 | 0.00 | 0 | 0.00 |
| 430255202 | Shibpur bazar to Shapua school road | 2.40 | 1.40 | 1.40 | 0.00 | 0.00 | 0.00 | 0 | 0.00 | 0 | 0.00 |
| 430255203 | Boiragir hat Connecting road to Sreepur Mithakua road | 3.00 | 2.40 | 2.40 | 0.00 | 0.00 | 0.00 | 0 | 0.00 | 0 | 0.00 |
| 430255204 | Karania Atarali bari to Mirdha bari road | 2.20 | 2.40 | 2.40 | 0.00 | 0.00 | 0.00 | 0 | 0.00 | 0 | 0.00 |
| 430255205 | Mithakua Karonia road | 2.20 | 2.00 | 2.00 | 0.00 | 0.00 | 0.00 | 0 | 0.00 | 0 | 0.00 |
| 430255206 | Hasan gonipur Karonia road | 2.20 | 1.50 | 1.50 | 0.00 | 0.00 | 0.00 | 0 | 0.00 | 0 | 0.00 |
| 430255207 | Karonia to Hasan gonipur Farid member bari road | 2.50 | 1.80 | 1.80 | 0.00 | 0.00 | 0.00 | 0 | 0.00 | 0 | 0.00 |
| 430255208 | Hasan gonipur Mohesh pur road | 2.40 | 2.20 | 2.20 | 0.00 | 0.00 | 0.00 | 0 | 0.00 | 0 | 0.00 |
| 430255209 | Dilpur to Satta pur road | 2.40 | 2.80 | 2.80 | 0.00 | 0.00 | 0.00 | 0 | 0.00 | 0 | 0.00 |
| 430255210 | Dilpur community to Sattapur connecting road | 2.20 | 1.80 | 1.80 | 0.00 | 0.00 | 0.00 | 0 | 0.00 | 0 | 0.00 |
| 430255211 | Roghunathpur bazar to Feni Sonaimuri connecting road via Vagontomp road | 2.40 | 2.50 | 2.50 | 0.00 | 0.00 | 0.00 | 0 | 0.00 | 0 | 0.00 |
| 430255212 | Roghunathpur Dighir par road | 2.40 | 3.20 | 3.20 | 0.00 | 0.00 | 0.00 | 0 | 0.00 | 0 | 0.00 |
| 430255213 | Korbanpur Shenbag road | 2.50 | 2.10 | 2.10 | 0.00 | 0.00 | 0.00 | 0 | 0.00 | 0 | 0.00 |
| 430255214 | Dorbeshar hat Vagontola Senbag road | 2.20 | 1.80 | 1.80 | 0.00 | 0.00 | 0.00 | 0 | 0.00 | 0 | 0.00 |
| 430255215 | Machimpur Senbag via Korbanpur road | 2.40 | 2.00 | 2.00 | 0.00 | 0.00 | 0.00 | 0 | 0.00 | 0 | 0.00 |
| 430255216 | Olatoli Nowshed pur road | 2.00 | 1.50 | 1.50 | 0.00 | 0.00 | 0.00 | 0 | 0.00 | 0 | 0.00 |
| 430255217 | Shahid Bashir road | 2.00 | 1.00 | 1.00 | 0.00 | 0.00 | 0.00 | 0 | 0.00 | 0 | 0.00 |

BASIC INFORMATION OF ROAD

DIVISION : CHITTAGONG

DISTRICT : FENI

| ROAD CODE | ROAD NAME | CREST WIDTH (m) | TOTAL LENGTH (Km) | SURFACE TYPE-WISE BREAK-UP (Km) | | | | STRUCTURE | | EXISTING GAP | |
|--|--|-----------------|-------------------|---------------------------------|------------------------|------------------------------|-------------------------|-----------|----------|--------------|----------|
| | | | | EARTHEN | FLEXIBLE PAVEMENT (BC) | BRICK PAVEMENT (WBM/HBB/BFS) | RIGID PAVEMENT (CC/RCC) | NUMBER | SPAN (m) | NUMBER | SPAN (m) |
| 1 | 2 | 3 | 4 | 5 | 6 | 7 | 8 | 9 | 10 | 11 | 12 |
| 430255218 | Shahid Ismail road | 2.20 | 1.20 | 1.20 | 0.00 | 0.00 | 0.00 | 0 | 0.00 | 0 | 0.00 |
| 430255219 | Dilpur Chandrapur Shahid Ripon road | 2.40 | 2.00 | 2.00 | 0.00 | 0.00 | 0.00 | 0 | 0.00 | 0 | 0.00 |
| 430255220 | Nowadda Koishulla road | 2.40 | 4.50 | 4.50 | 0.00 | 0.00 | 0.00 | 0 | 0.00 | 0 | 0.00 |
| 430255221 | Machimpur bari kandi road | 2.20 | 1.50 | 1.50 | 0.00 | 0.00 | 0.00 | 0 | 0.00 | 0 | 0.00 |
| 430255222 | R&H road to Uttar alipur road | 2.40 | 2.20 | 2.20 | 0.00 | 0.00 | 0.00 | 0 | 0.00 | 0 | 0.00 |
| 430255223 | Uttar alipur abul khair mia bari to Ebon ali bari road | 2.30 | 1.80 | 1.80 | 0.00 | 0.00 | 0.00 | 0 | 0.00 | 0 | 0.00 |
| 430255224 | Alipur Momarijpur road | 2.40 | 3.00 | 3.00 | 0.00 | 0.00 | 0.00 | 0 | 0.00 | 0 | 0.00 |
| 430255225 | Poddar pukur to Jorba road Connecting road | 2.40 | 3.00 | 3.00 | 0.00 | 0.00 | 0.00 | 0 | 0.00 | 0 | 0.00 |
| 430255226 | Alipur Borgadia road | 2.20 | 1.50 | 1.50 | 0.00 | 0.00 | 0.00 | 0 | 0.00 | 0 | 0.00 |
| 430255227 | Yeaarpur Borobari road | 2.20 | 2.10 | 2.10 | 0.00 | 0.00 | 0.00 | 0 | 0.00 | 0 | 0.00 |
| 430255228 | Rafiq member bari road | 2.50 | 2.50 | 2.50 | 0.00 | 0.00 | 0.00 | 0 | 0.00 | 0 | 0.00 |
| 430255229 | Mannan mia bari road | 2.00 | 1.50 | 1.50 | 0.00 | 0.00 | 0.00 | 0 | 0.00 | 0 | 0.00 |
| 430255230 | Nurul amin bhuiyan bari road | 2.20 | 2.10 | 2.10 | 0.00 | 0.00 | 0.00 | 0 | 0.00 | 0 | 0.00 |
| 430255231 | Joinal bari road | 2.20 | 1.50 | 1.50 | 0.00 | 0.00 | 0.00 | 0 | 0.00 | 0 | 0.00 |
| 430255232 | Masud mia bari to MGB road | 2.00 | 1.40 | 1.40 | 0.00 | 0.00 | 0.00 | 0 | 0.00 | 0 | 0.00 |
| 430255233 | Haji Badsha mia bari road | 2.20 | 1.20 | 1.20 | 0.00 | 0.00 | 0.00 | 0 | 0.00 | 0 | 0.00 |
| 430255234 | R&H to Omal Dr. bari road | 2.40 | 2.20 | 2.20 | 0.00 | 0.00 | 0.00 | 0 | 0.00 | 0 | 0.00 |
| 430255235 | Kalidash olatoli Gobidapur ali akbar master bari via monir mia bari road | 2.40 | 2.00 | 2.00 | 0.00 | 0.00 | 0.00 | 0 | 0.00 | 0 | 0.00 |
| 430255236 | R&H road to Sukumar bari road | 2.30 | 1.50 | 1.50 | 0.00 | 0.00 | 0.00 | 0 | 0.00 | 0 | 0.00 |
| 430255237 | Ramnagar Kalitola road | 2.40 | 2.50 | 2.50 | 0.00 | 0.00 | 0.00 | 0 | 0.00 | 0 | 0.00 |
| 430255238 | Haji Obaidul haq rod | 2.40 | 2.20 | 2.20 | 0.00 | 0.00 | 0.00 | 0 | 0.00 | 0 | 0.00 |
| 430255239 | Mokter hosain chairman bari road | 2.20 | 1.50 | 1.50 | 0.00 | 0.00 | 0.00 | 0 | 0.00 | 0 | 0.00 |
| 430255240 | Baishaika mojumder bari road | 2.40 | 2.10 | 2.10 | 0.00 | 0.00 | 0.00 | 0 | 0.00 | 0 | 0.00 |
| 430255241 | Mofij Cowdhury bari road | 2.20 | 1.00 | 1.00 | 0.00 | 0.00 | 0.00 | 0 | 0.00 | 0 | 0.00 |
| 430255242 | Abul member bari road | 2.20 | 1.20 | 1.20 | 0.00 | 0.00 | 0.00 | 0 | 0.00 | 0 | 0.00 |
| 430255243 | Aziz Fazilpur Sadak Shaheb bari to Kabir member bari road | 2.20 | 1.50 | 1.50 | 0.00 | 0.00 | 0.00 | 0 | 0.00 | 0 | 0.00 |
| 430255244 | Anil member bari road | 2.20 | 1.20 | 1.20 | 0.00 | 0.00 | 0.00 | 0 | 0.00 | 0 | 0.00 |
| 430255245 | Abdur Rob master bari to Haji Shamsul haq. Mia bari road | 2.00 | 2.20 | 2.20 | 0.00 | 0.00 | 0.00 | 0 | 0.00 | 0 | 0.00 |
| 430255246 | Bahdur Chairman bari to Nabi Chowdhury bari road | 2.00 | 1.50 | 1.50 | 0.00 | 0.00 | 0.00 | 0 | 0.00 | 0 | 0.00 |
| 430255247 | Eyrin member bari to Eyen uddin bhuiyan bari road | 2.00 | 1.00 | 1.00 | 0.00 | 0.00 | 0.00 | 0 | 0.00 | 0 | 0.00 |
| 430255248 | Abul member bari to Jogadish mistri bari road | 2.40 | 2.00 | 2.00 | 0.00 | 0.00 | 0.00 | 0 | 0.00 | 0 | 0.00 |
| 430255249 | Purbo Ramnagar Patwary bari road | 2.40 | 2.40 | 2.40 | 0.00 | 0.00 | 0.00 | 0 | 0.00 | 0 | 0.00 |
| 430255250 | Sultan munshi bari road | 2.00 | 1.00 | 1.00 | 0.00 | 0.00 | 0.00 | 0 | 0.00 | 0 | 0.00 |
| 430255251 | Ramnagar bottala Dashbari to Chaltatola rod | 2.40 | 3.50 | 3.50 | 0.00 | 0.00 | 0.00 | 0 | 0.00 | 0 | 0.00 |
| 430255252 | Molla kandi road | 2.40 | 1.80 | 1.80 | 0.00 | 0.00 | 0.00 | 0 | 0.00 | 0 | 0.00 |
| 430255253 | Dr. Binod bihari bari to Contractor bari road | 2.40 | 2.50 | 2.50 | 0.00 | 0.00 | 0.00 | 0 | 0.00 | 0 | 0.00 |
| 430255254 | Alaboksha haji to MGB connecting road | 1.40 | 1.50 | 1.50 | 0.00 | 0.00 | 0.00 | 0 | 0.00 | 0 | 0.00 |
| 430255255 | Ohider pukur to Fazilar ghat road | 2.00 | 1.40 | 1.40 | 0.00 | 0.00 | 0.00 | 0 | 0.00 | 0 | 0.00 |
| 430255256 | Taltoli to Sofi Profesor house road | 2.20 | 1.20 | 1.20 | 0.00 | 0.00 | 0.00 | 0 | 0.00 | 0 | 0.00 |
| 430255257 | Taltoli to Janata bazar road | 2.00 | 2.10 | 2.10 | 0.00 | 0.00 | 0.00 | 0 | 0.00 | 0 | 0.00 |
| 430255258 | Dadnakhil to Janata bazar road | 2.20 | 2.00 | 2.00 | 0.00 | 0.00 | 0.00 | 0 | 0.00 | 0 | 0.00 |
| 430255259 | Kurbar dighi to Dharmapour Hayaet pur road | 2.50 | 3.00 | 3.00 | 0.00 | 0.00 | 0.00 | 2 | 0.60 | 0 | 0.00 |
| 430255260 | Dharmapur Rashid pur to munshi bari road | 2.00 | 1.50 | 1.50 | 0.00 | 0.00 | 0.00 | 0 | 0.00 | 0 | 0.00 |
| 430255261 | Uttar Sreedhor pur road | 2.50 | 3.00 | 3.00 | 0.00 | 0.00 | 0.00 | 4 | 2.40 | 0 | 0.00 |
| 430255262 | Belagazi bhuiyan bari to Dakhin Karimpur Wajed molla bari road | 2.50 | 2.00 | 2.00 | 0.00 | 0.00 | 0.00 | 0 | 0.00 | 0 | 0.00 |
| 430255263 | Natun pool road | 2.00 | 1.20 | 1.20 | 0.00 | 0.00 | 0.00 | 0 | 0.00 | 0 | 0.00 |
| 430255264 | Omrabad mokbul ahmed bari to Nur Islam Chairman bari road | 2.20 | 2.10 | 2.10 | 0.00 | 0.00 | 0.00 | 0 | 0.00 | 0 | 0.00 |
| VILLAGE ROAD-B TOTAL: 190 Nos. Road | | | 395.18 | 389.79 | 4.84 | 0.47 | 0.08 | 61 | 106.56 | 25 | 74.10 |
| DAGANBHUIYAN UPAZILA TOTAL: 295 Nos. Road | | | 700.18 | 606.36 | 82.64 | 10.60 | 0.58 | 469 | 1136.23 | 163 | 303.30 |