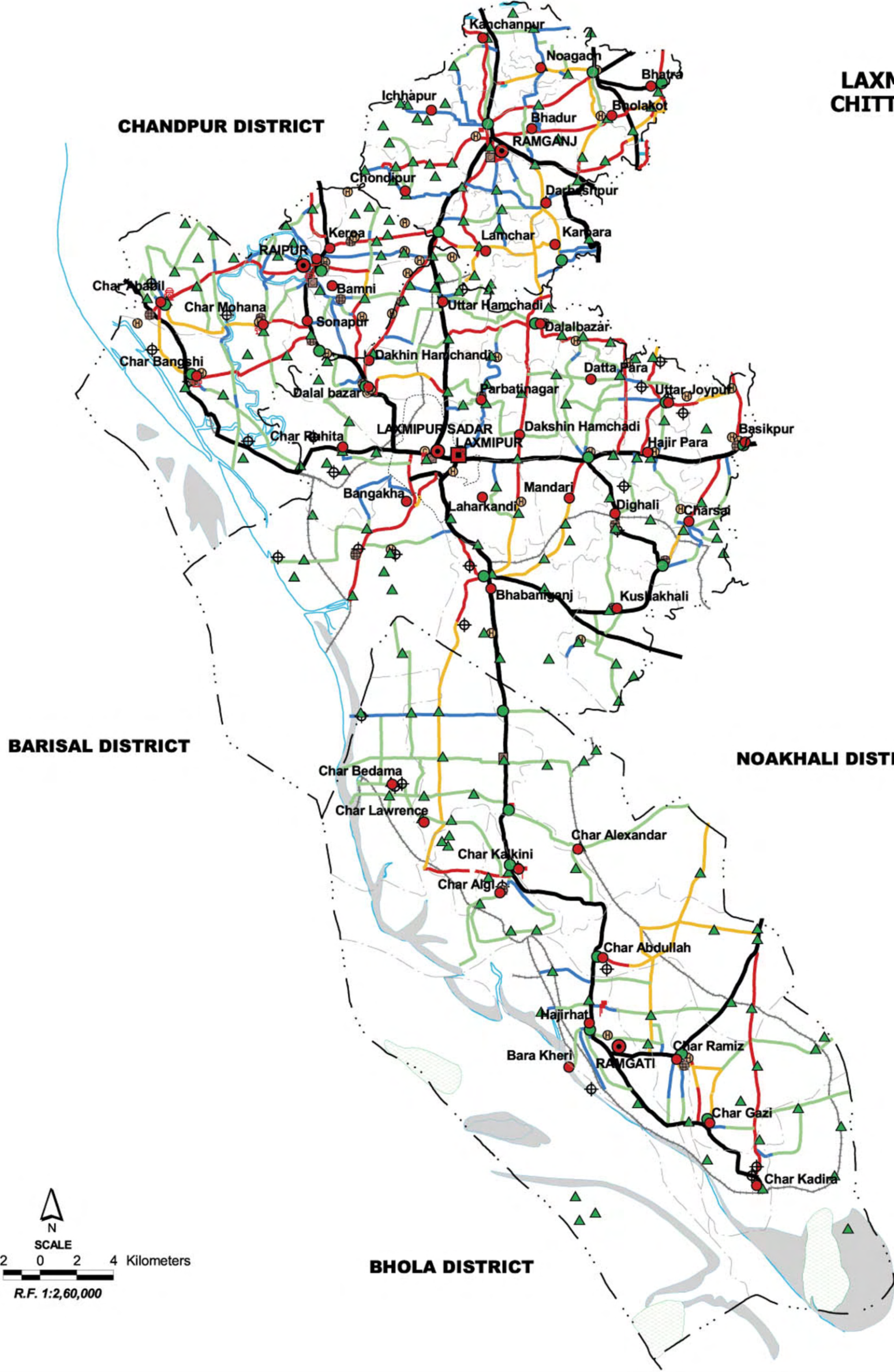


LAXMIPUR

MAP OF LAXMIPUR DISTRICT CHITTAGONG DIVISION



LEGEND

Administrative Boundary

- International Boundary
- · · · - District Boundary
- · · · - Upazila Boundary
- · · · - Union Boundary
- Municipal Boundary

Administrative HQs

- District HQ
- Upazila HQ
- Union HQ

Physical Infrastructures

- National Highways
- Regional Highways
- Zila Road
- Upazila Road Pucca
- Upazila Road Katcha
- Union Road Pucca
- Union Road Katcha
- Railway Network
- Embankment

Natural Features

- Wide River
- Water Bodies
- Sandy Land / Char
- Forest

Socio-economic Infrastructures

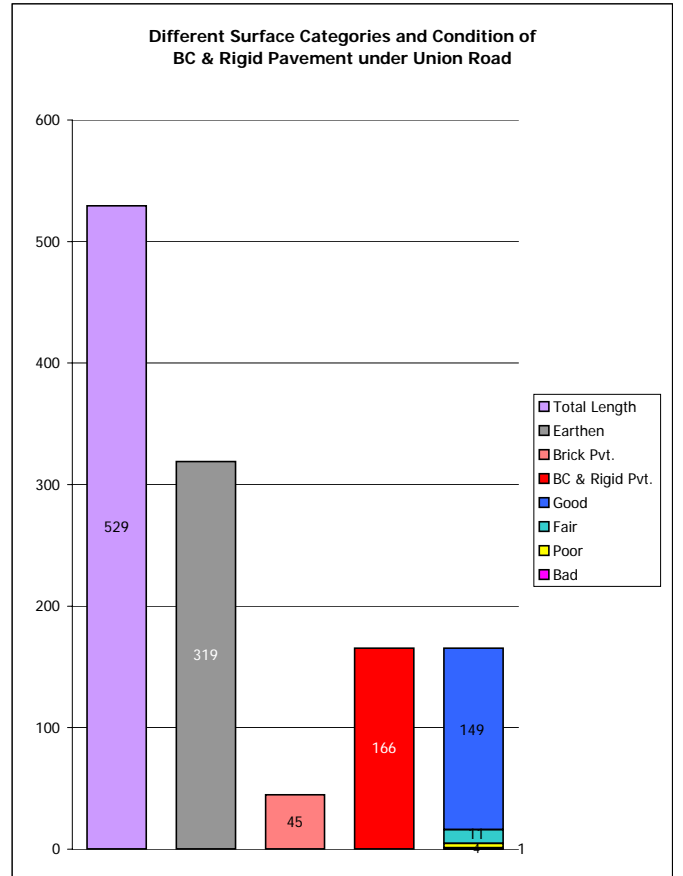
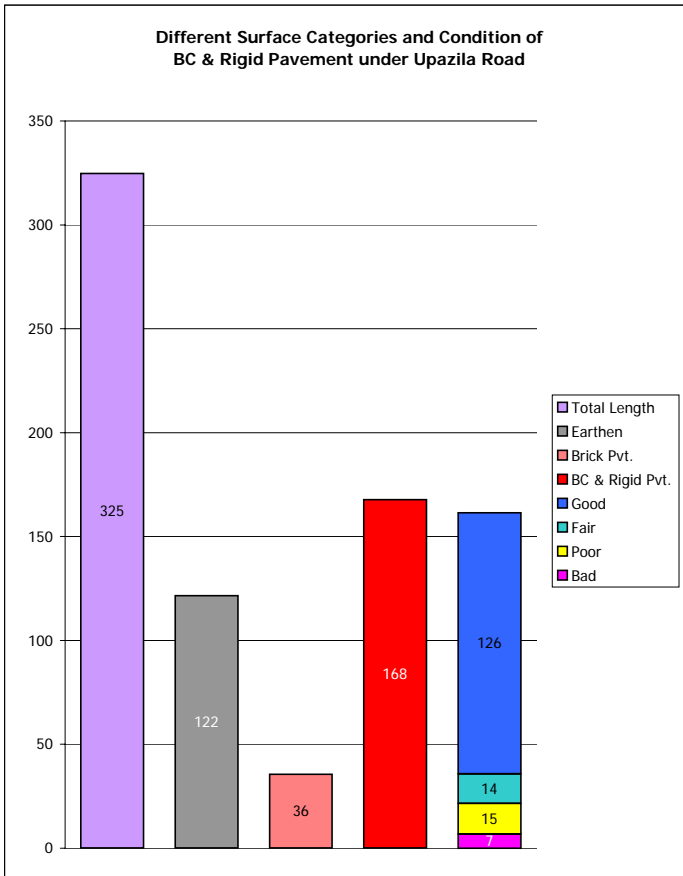
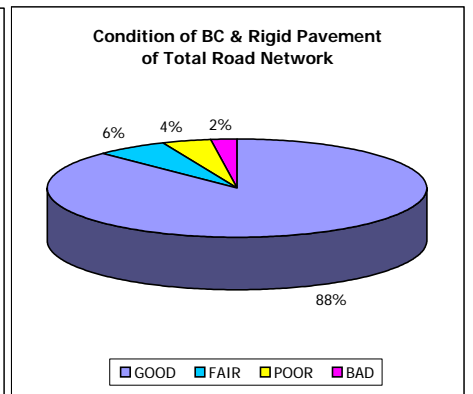
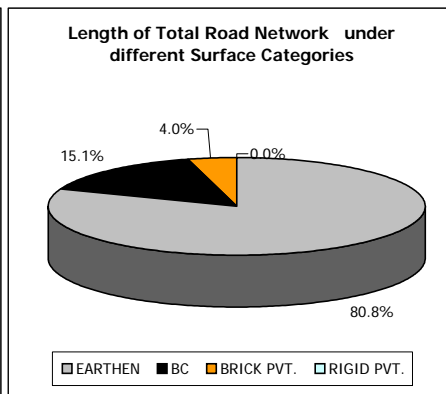
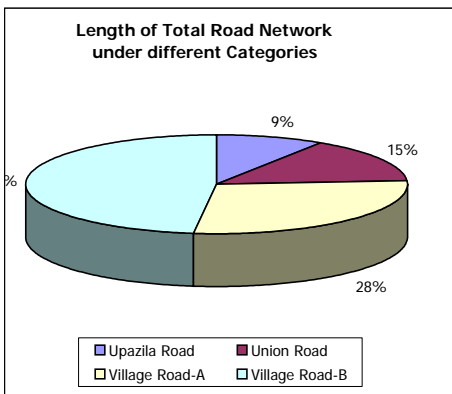
- Growth Centre
- ▲ Small Hat/Bazar
- ⚡ Police Station
- ⊠ Thana Health Complex
- ⊙ College
- ⊙ High School
- ⊙ University
- ⊕ Cyclone Shelter

Compiled from : SPOT Image 1989-90, Aerial Photograph 1983-84,
Topographic Maps, Thana Maps, B.B.S and Field Checking.
Projection : Lambert's Conformal Conic
Data Source : GPS Field Survey 1999

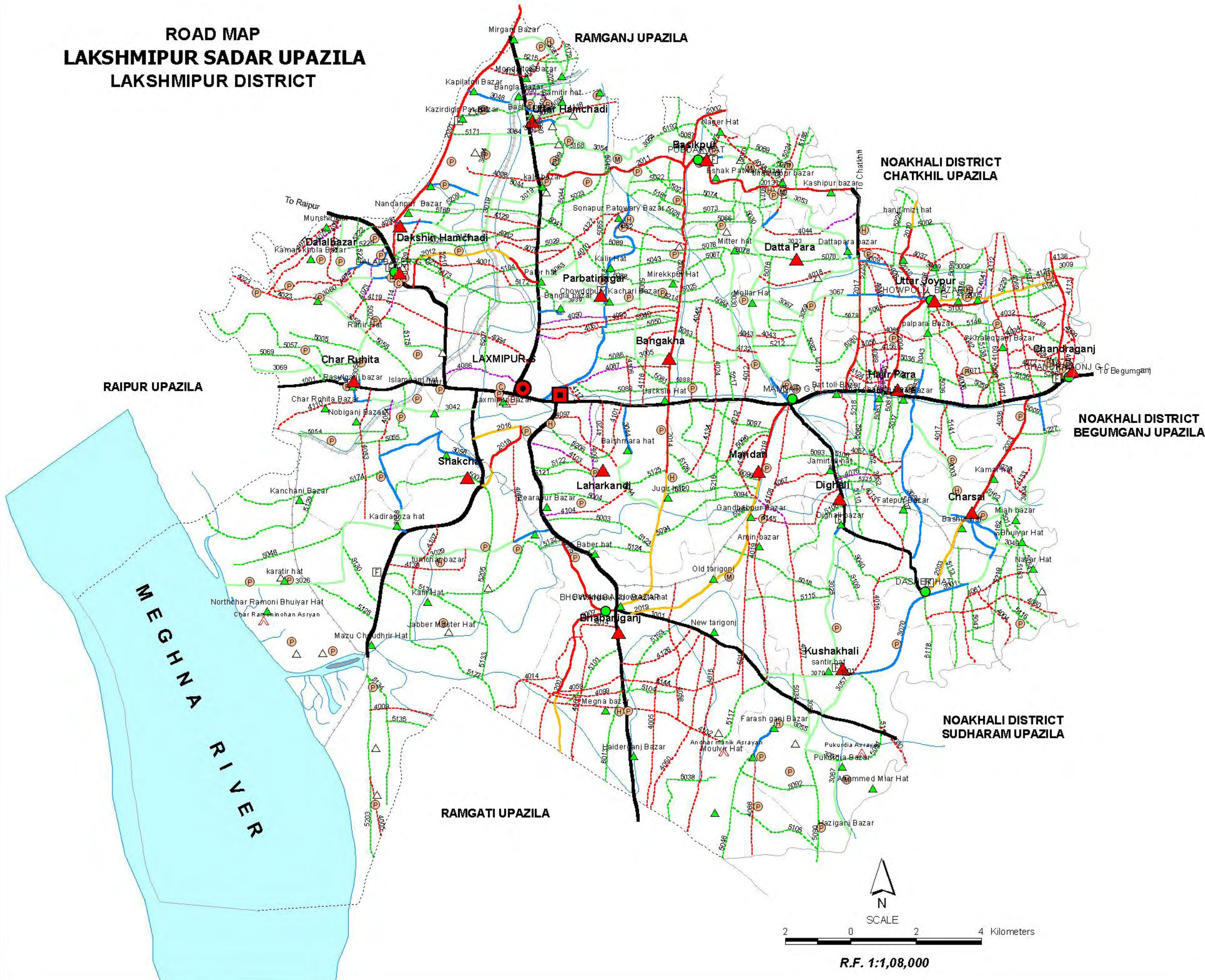
PREPARED BY : GIS UNIT
LOCAL GOVERNMENT ENGINEERING DEPARTMENT

**LOCAL GOVERNMENT ENGINEERING DEPARTMENT
DISTRICT SUMMARY OF ROAD
DISTRICT : LAXMIPUR**

ROAD TYPE	NUMBER OF ROAD	TOTAL LENGTH (Km)	SURFACE TYPE-WISE BREAK-UP (Km)				CONDITION OF BC & RIGID PVT. ROAD (As of December, 2003) (Km)				STRUCTURE		EXISTING GAP	
			EARTHEN	FLEXIBLE PAVEMENT (BC)	BRICK PAVEMENT (WBM/HBB/BFS)	RIGID PAVEMENT (CC/RCC)	GOOD	FAIR	POOR	BAD	NUMBER	SPAN (m)	NUMBER	SPAN (m)
Upazila Road	42	325	122	168	36	0	126	14	15	7	379	2023	12	23
Union Road	93	529	319	166	45	0	149	11	4	1	500	2112	59	160
Village Road-A	312	1011	815	155	41	0	143	6	4	2	275	1556	35	253
Village Road-B	753	1724	1646	55	23	0	51	1	0	2	124	1053	12	92
TOTAL	1200	3588	2901	543	145	0	469	33	22	11	1278	6744	118	527

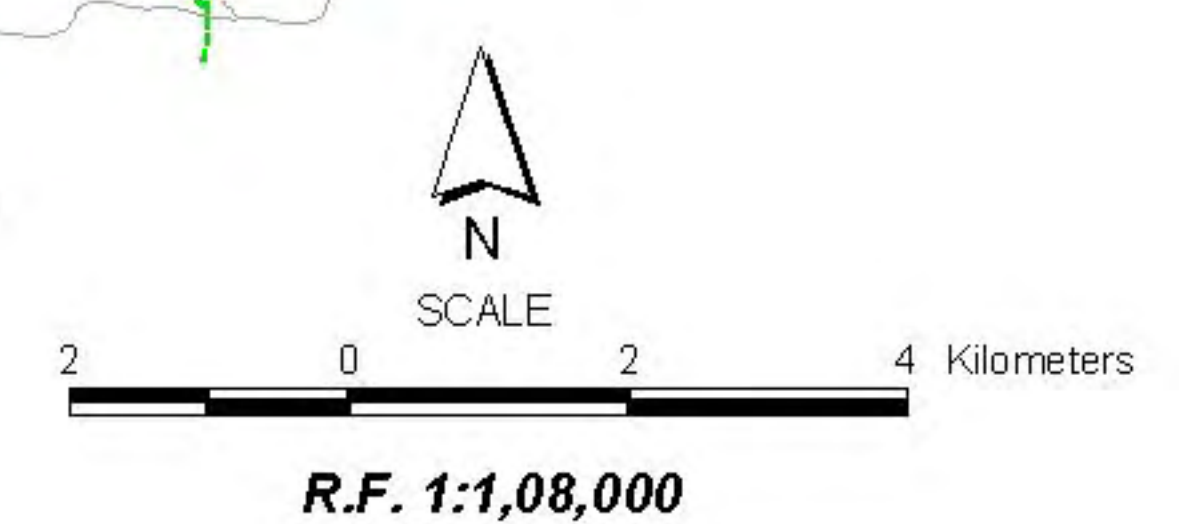


ROAD MAP LAKSHMIPUR SADAR UPAZILA LAKSHMIPUR DISTRICT



LEGEND

- Administrative Boundary**
 - International Boundary
 - District Boundary
 - - - - - Upazila Boundary
 - Union Boundary
 - Municipal Boundary
- Administrative HQs**
 - District HQ
 - Upazila HQ
 - ▲ Union HQ
- Physical Infrastructures**
 - National Highways
 - Regional Highways
 - Zila Road
 - Upazila Road (Pucca)
 - Upazila Road (Katcha)
 - Union Road (Pucca)
 - Union Road (Katcha)
 - Village Road A (Pucca)
 - Village Road A (Katcha)
 - Village Road B (Pucca)
 - Village Road B (Katcha)
 - Paurashava Road
 - Railway Network
 - Embankment
 - Telecommunication line
 - Power Transmission Line
- Natural Features**
 - Wide River
 - Water Bodies
 - Sandy Area
 - Khal
 - Forest
 - Hill
- Socio-Economic Infrastructures**
 - Growth Centre
 - ▲ Small Hat/Bazar
 - Police Station
 - Upazila Health Complex
 - Family welfare Centre
 - Community Clinic
 - Post Office
 - College
 - High School
 - Primary School
 - Madrasa
 - Mosque
 - Ashrayan/Abasan
 - Temple



Compiled from : LGED Upazila Base Maps 1994-95, Landsat TM 1998, GPS Survey 1999 and Field Checking in November 2004.
Projection : Lambert's Conformal Conic

PREPARED BY : GIS UNIT
LOCAL GOVERNMENT ENGINEERING DEPARTMENT

BASIC INFORMATION OF ROAD

DIVISION : CHITTAGONG

DISTRICT : LAXMIPUR

ROAD CODE	ROAD NAME	CREST WIDTH (m)	TOTAL LENGTH (Km)	SURFACE TYPE-WISE BREAK-UP (Km)				STRUCTURE		EXISTING GAP	
				EARTHEN	FLEXIBLE PAVEMENT (BC)	BRICK PAVEMENT (WBM/HBB/ BFS)	RIGID PAVEMENT (CC/RCC)	NUMBER	SPAN (m)	NUMBER	SPAN (m)
1	2	3	4	5	6	7	8	9	10	11	12

UPAZILA : LAXMIPUR-S

ROAD TYPE : UPAZILA ROAD

451432001	Dalal Bazar - Ramgonj[PAN-PARA] Road	7.20	10.00	8.50	1.00	0.50	0.00	11	51.20	0	0.00
451432002	Jakshin - Poddarhat Road.	7.20	9.00	0.00	9.00	0.00	0.00	14	94.34	0	0.00
451432003	Chandragonj - Dasharhat Road.	7.20	7.70	1.53	4.65	1.53	0.00	10	77.90	0	0.00
451432004	Hazirpara - Chowpalli Road	7.20	3.20	0.00	3.20	0.00	0.00	8	38.00	0	0.00
451432005	Chondragonj -Pachpara-Palpara- Chowpally G C Road.	7.20	8.00	5.00	3.00	0.00	0.00	7	36.00	0	0.00
451432007	Bhabanigonj - Charubati Munshirhat Torabgonmg Road	4.01	9.00	9.00	0.00	0.00	0.00	6	47.00	2	2.60
451432009	Bhabanigong GC - Pearapur Road.	3.00	3.25	0.00	1.00	2.25	0.00	5	69.00	0	0.00
451432010	Chowpally Hanifmizir Hat --Mollikerdigirpar GC Road.	3.00	5.00	3.20	1.80	0.00	0.00	3	8.00	0	0.00
451432011	Poddarhat - Kali bazar Road.	3.97	5.30	0.30	1.70	3.30	0.00	7	43.80	0	0.00
451432012	Dalal Bazar- Paler Hat- Road.	2.91	3.30	1.79	0.92	0.60	0.00	10	36.60	0	0.00
451432013	Kashipur - Poddar bazar Road.	4.50	6.20	0.00	6.20	0.00	0.00	12	21.10	0	0.00
451432014	Bhabanigong -Jugir hat --Jakshin Road.	3.00	8.10	5.08	3.02	0.00	0.00	5	13.72	0	0.00
451432016	Laxmipur - Moju Chowdhury Hat Road (UZR #237)	7.32	2.23	0.00	2.23	0.00	0.00	0	0.00	0	0.00
451432017	Bottoli - Dattapara Road (UZR #231)	7.32	5.40	0.00	5.40	0.00	0.00	0	0.00	0	0.00
451432018	Terobeki - Shakchar (Hazipanamia) Road (UZR #229)	7.32	3.00	0.50	0.00	2.50	0.00	0	0.00	0	0.00
451432019	Mandari - Gandabpur - Bhabaniganj Road (UZR #232)	6.00	8.50	5.55	2.00	0.95	0.00	0	0.00	0	0.00
UPAZILA ROAD TOTAL: 16 Nos. Road			97.18	40.44	45.12	11.63	0.00	98	536.66	2	2.60

ROAD TYPE : UNION ROAD

451433001	Bashurhat UP-Rampur -Dasherhat GC Road.	4.00	4.40	0.00	3.20	1.20	0.00	4	29.10	0	0.00
451433003	Hazrpara UP - Charshahi (Nurullapur) Rd.	3.00	4.00	2.50	0.90	0.60	0.00	8	81.80	3	12.00
451433004	Chandragonj GC -- Charshahi UP (College) Rd.	3.00	4.50	1.75	0.74	2.02	0.00	3	65.50	12	18.10
451433005	Parbatinagar up -Bangakha up Road	3.67	4.20	3.60	0.60	0.00	0.00	5	31.80	0	0.00
451433007	Mostan Masjid Dakhin Khidir pur-Rakhalia bazar Road.	3.00	8.40	5.50	1.50	1.40	0.00	7	44.20	0	0.00
451433009	Dattapara -Hanifmigir HatDailai Road	3.04	7.00	5.20	0.90	0.90	0.00	7	8.40	0	0.00
451433012	Poddarbazar (Basikpur UP) -Rokonpur - Mandari Bazar (Oli Ullah D.C) Road.	3.94	13.10	6.70	4.80	1.60	0.00	15	49.60	1	2.00
451433013	Parbati Nagar - Sonapur Rd.[Board office road	3.00	10.00	0.00	7.00	3.00	0.00	18	61.50	1	2.50
451433019	Dakshin Hamchadi UP (Nandapur) - Kalir Bazar (Alii Patwary road .]	2.50	6.20	4.20	1.30	0.70	0.00	8	35.67	0	0.00
451433025	Shantirhat - digholi Rd.	3.00	7.20	6.45	0.75	0.00	0.00	6	28.63	0	0.00
451433026	Kadirar Gosa- Karatirhat[Sharker --Rd] Road.	2.70	8.00	6.80	0.40	0.80	0.00	15	104.53	0	0.00
451433029	Syed Amin Rd.[Tumchar bazar Tumchar Madrasha Road.]	3.50	5.00	3.54	1.46	0.00	0.00	2	31.39	0	0.00
451433030	Bangakha up- -Nayamatpur - TC- Mittarhat Roding.(StartR&H)	3.50	5.80	4.80	1.00	0.00	0.00	9	65.04	0	0.00
451433033	Dattapara - Metteer hat Rd.	2.50	6.00	5.30	0.00	0.70	0.00	5	13.97	0	0.00
451433037	Bashu bazar - Samiteerhat Road.	3.00	5.00	0.00	4.37	0.63	0.00	4	12.00	0	0.00
451433039	Parbutinagar UP to Banglabazar Road .	4.88	4.10	3.30	0.00	0.80	0.00	5	47.00	0	0.00
451433042	Rasulgong up office -- Kanchani bazar- Charuhita Bazar Road. [Tarobaki-- Road]	3.00	8.00	7.60	0.00	0.40	0.00	6	12.00	0	0.00
451433043	Hazirpara up to Palpara bazar -via Monaharpur Road.	3.60	4.52	3.25	0.80	0.47	0.00	4	14.00	0	0.00
451433044	Jugir hat up office to Baish mara bazar Road.	3.66	3.50	2.00	0.84	0.66	0.00	5	11.00	0	0.00
451433048	Basu bazar Kazirdidhirpar Road.	3.00	2.72	0.70	1.14	0.88	0.00	0	0.00	0	0.00
451433049	Charshahi - Mir bazar[Bashur hat charshahi road]	2.46	4.50	3.65	0.85	0.00	0.00	1	12.00	0	0.00
451433050	Basubazar to Noaharhat Road	3.00	3.00	3.00	0.00	0.00	0.00	0	0.00	0	0.00
451433051	Uttarhamshadi Daighatoli Patwary hat Mirgong bazar Road	2.00	5.00	5.00	0.00	0.00	0.00	1	24.00	0	0.00
451433052	Digoli up to Fathedharmopur- Charchatima Bazar Road	3.90	4.00	3.73	0.27	0.00	0.00	1	1.00	0	0.00
451433053	Dattapara bazar to Basikpur bazar Road	2.50	4.00	1.50	2.50	0.00	0.00	1	1.00	0	0.00
451433054	Bashubazar-Rashedpur-Podderbazar Road.	3.00	6.10	5.50	0.60	0.00	0.00	2	3.60	0	0.00

BASIC INFORMATION OF ROAD

DIVISION : CHITTAGONG

DISTRICT : LAXMIPUR

ROAD CODE	ROAD NAME	CREST WIDTH (m)	TOTAL LENGTH (Km)	SURFACE TYPE-WISE BREAK-UP (Km)				STRUCTURE		EXISTING GAP	
				EARTHEN	FLEXIBLE PAVEMENT (BC)	BRICK PAVEMENT (WBM/HBB/BFS)	RIGID PAVEMENT (CC/RCC)	NUMBER	SPAN (m)	NUMBER	SPAN (m)
1	2	3	4	5	6	7	8	9	10	11	12
451433055	Kushakhali Up to Farashgonj -Hajeegong Bazar Road	3.00	4.00	3.10	0.90	0.00	0.00	0	0.00	0	0.00
451433056	Shakchar - Jobbar Road [Jabber Master Hat C& B Road]	4.00	6.00	2.00	4.00	0.00	0.00	0	0.00	0	0.00
451433057	Kusakhali up to Pukurdia bazar Road.	1.60	6.00	6.00	0.00	0.00	0.00	0	0.00	0	0.00
451433058	Rasulgong Ranir Hat Road	3.00	4.80	4.54	0.26	0.00	0.00	0	0.00	0	0.00
451433059	Dattapara up to Mandari Bazar Road	3.00	6.00	4.11	1.19	0.70	0.00	0	0.00	0	0.00
451433060	Dalla Bazar Up to Mostan Moshjed -Ranirhat Road	3.00	4.00	2.05	1.20	0.75	0.00	0	0.00	0	0.00
451433063	ParbatinagarUp toPalarhat Road	3.00	3.50	2.50	1.00	0.00	0.00	0	0.00	0	0.00
451433064	Uttar hamchadi Up to Chowdary Bazar ROad	4.00	6.00	4.50	1.50	0.00	0.00	0	0.00	0	0.00
451433067	Chowpally Bazar Padmapukurpar Mollarhat Road	3.00	6.00	2.45	2.85	0.70	0.00	0	0.00	0	0.00
451433068	Hazirpara----Dasherhat Road	3.50	6.80	6.39	0.00	0.41	0.00	0	0.00	0	0.00
451433069	Rasulgongj -Mollaharhat Rd	2.90	3.16	1.66	0.50	1.00	0.00	0	0.00	0	0.00
451433070	Kushakhali- Dasherhat Hat Road.	4.90	6.00	2.50	3.50	0.00	0.00	0	0.00	0	0.00
UNION ROAD TOTAL: 38 Nos. Road			210.50	137.36	52.82	20.32	0.00	142	788.73	17	34.60

ROAD TYPE : VILLAGE ROAD-A

451434001	1 No. --Sayed-- bari-- Rd.2	2.90	5.50	3.75	1.76	0.00	0.00	8	29.00	0	0.00
451434002	Millgate ---Road.3	3.05	4.50	3.70	0.57	0.23	0.00	0	0.00	0	0.00
451434003	Suja-- Badsha-- Road.	3.94	5.00	3.00	0.00	2.00	0.00	0	0.00	0	0.00
451434004	Pukurdia -Ahmedmiahah-Road.18	3.60	6.00	6.00	0.00	0.00	0.00	1	25.00	0	0.00
451434005	Nur --Mohammad --Road.	3.02	5.25	5.25	0.00	0.00	0.00	1	13.00	0	0.00
451434006	Hazirpara - Mirpur [koto ali road]11	3.10	4.10	3.80	0.30	0.00	0.00	0	0.00	0	0.00
451434007	Gondobapur - Farashgonj --Hazigonj Road.14,17	2.93	9.50	9.50	0.00	0.00	0.00	7	41.00	0	0.00
451434008	Muktarampur - Bijoy nagor -- Road.1	3.06	3.05	3.05	0.00	0.00	0.00	0	0.00	0	0.00
451434009	Char-- Ramoni-- Road.16	2.96	7.00	7.00	0.00	0.00	0.00	0	0.00	0	0.00
451434010	Hasnabad - Ramkrishnapur --Road.2	2.93	3.50	3.50	0.00	0.00	0.00	0	0.00	0	0.00
451434012	Atiatoli - Sofipur Road.15	2.95	3.00	3.00	0.00	0.00	0.00	0	0.00	0	0.00
451434013	Atani Road.13	3.00	4.50	4.50	0.00	0.00	0.00	0	0.00	0	0.00
451434014	Char--- Obati--- Road.17	2.93	6.00	6.00	0.00	0.00	0.00	1	16.00	0	0.00
451434015	Teharigonj - Moulabirhat Road.17	3.00	7.20	5.60	1.60	0.00	0.00	0	0.00	0	0.00
451434016	Haque-- Maina-- Vanu-- Road.13	3.61	4.00	4.00	0.00	0.00	0.00	0	0.00	0	0.00
451434017	Uttar --chandrapur-- Road.11	3.00	3.00	3.00	0.00	0.00	0.00	0	0.00	0	0.00
451434018	Dattapara - --Radapur Road.8	2.95	4.60	4.60	0.00	0.00	0.00	1	1.00	0	0.00
451434019	Mohammadnagor - Somespur -- Road.14 NO UP	2.80	3.00	3.00	0.00	0.00	0.00	1	10.00	0	0.00
451434023	Asadulah Maji Road.4	2.94	5.50	5.50	0.00	0.00	0.00	0	0.00	0	0.00
451434024	Bangha --kha --High School-- Rd.6 NO UP	2.93	4.00	4.00	0.00	0.00	0.00	1	18.00	0	0.00
451434025	Mirpur - Char Cahmita Road.[Jahanara Imam] 11 NO UP	3.50	4.00	2.00	2.00	0.00	0.00	0	0.00	0	0.00
451434026	Chawpally - --Dattapara-- Road .10	3.10	3.80	3.80	0.00	0.00	0.00	0	0.00	0	0.00
451434028	Chandriganj --- Dawpara-- Panchpara --Monaharpur Rd(Girl H/S Rd)	2.50	4.50	3.00	1.50	0.00	0.00	0	0.00	0	0.00
451434029	Bashuduhita --- Doanopur UP No 10	2.00	3.00	3.00	0.00	0.00	0.00	0	0.00	0	0.00
451434030	Pukurdia-- Road.18	2.00	3.00	1.00	0.00	2.00	0.00	0	0.00	0	0.00
451434032	Amani Laxmipur --- Kanirgora Rd.10	2.00	3.50	3.50	0.00	0.00	0.00	0	0.00	0	0.00
451434033	Dupagata---Mustafa Shop Road.	1.50	1.70	1.70	0.00	0.00	0.00	0	0.00	0	0.00
451434034	Pachpara Road.10	4.88	1.80	1.80	0.00	0.00	0.00	0	0.00	0	0.00
451434035	Bashuduhita -Dainahpur Rd.10	1.50	2.00	2.00	0.00	0.00	0.00	2	35.66	0	0.00
451434036	Chawpally--- Joypur-- Rd.9	3.00	3.00	3.00	0.00	0.00	0.00	0	0.00	0	0.00
451434037	Hanif Mazir hat - Dattapara College Rd.9	3.00	3.00	2.00	1.00	0.00	0.00	0	0.00	0	0.00
451434041	Palpara -Binodpur Road.9	3.00	5.00	4.53	0.47	0.00	0.00	0	0.00	0	0.00
451434042	Chawpally - Monohorpur-- Rd.9	3.00	2.00	0.00	0.00	2.00	0.00	2	24.00	0	0.00
451434043	Aladadpur-Narasinghpur---Nayamatpur --Rd.8	3.20	6.00	6.00	0.00	0.00	0.00	0	0.00	0	0.00
451434044	Boro-Awaoliya-- Sayedpur - Sreerampur --Rd.8	3.10	4.00	3.00	0.00	1.00	0.00	0	0.00	0	0.00
451434045	kalim--ullah --Road.6	3.00	3.00	3.00	0.00	0.00	0.00	1	42.05	0	0.00
451434047	Sarpur - Ukiar Kandi Rd.7	3.00	1.50	1.50	0.00	0.00	0.00	0	0.00	0	0.00
451434048	Nandigram - Barpara Rd.7	3.10	3.00	3.00	0.00	0.00	0.00	0	0.00	0	0.00
451434049	Chapally - Dattapara Rd.9	3.00	3.00	3.00	0.00	0.00	0.00	0	0.00	0	0.00

BASIC INFORMATION OF ROAD

DIVISION : CHITTAGONG

DISTRICT : LAXMIPUR

ROAD CODE	ROAD NAME	CREST WIDTH (m)	TOTAL LENGTH (Km)	SURFACE TYPE-WISE BREAK-UP (Km)				STRUCTURE		EXISTING GAP	
				EARTHEN	FLEXIBLE PAVEMENT (BC)	BRICK PAVEMENT (WBM/HBB/ BFS)	RIGID PAVEMENT (CC/RCC)	NUMBER	SPAN (m)	NUMBER	SPAN (m)
1	2	3	4	5	6	7	8	9	10	11	12
451434050	Khil Baisha - Dilshadpur Rd.5	3.00	4.50	0.60	2.76	1.14	0.00	1	8.00	0	0.00
451434051	Khil Baicha - Babupur Rd (Masimnagar-- ParbatinagarRoad)5	3.20	5.30	4.76	0.54	0.00	0.00	6	18.00	0	0.00
451434052	Sonapur - Dilsadpur Rd.5 NO UP.5	3.20	2.50	2.50	0.00	0.00	0.00	0	0.00	0	0.00
451434053	Bangshi Road 4 NO UP	3.30	6.00	6.00	0.00	0.00	0.00	0	0.00	0	0.00
451434054	Karim Road 4 NO UP	4.00	3.00	2.52	0.48	0.00	0.00	0	0.00	0	0.00
451434055	Char Chamita - Kalidasher Rd. 11 NO UP	3.00	4.00	3.00	0.00	1.00	0.00	0	0.00	0	0.00
451434056	Bag - Aladadpur Rd. 11 NO UP	3.00	3.00	3.00	0.00	0.00	0.00	0	0.00	0	0.00
451434057	Char Chamita - Ratanerkhil Rd.11 NO UP	3.00	3.00	2.30	0.70	0.00	0.00	0	0.00	0	0.00
451434058	Dormapur - Char Obati Rd.17	2.75	4.00	4.00	0.00	0.00	0.00	0	0.00	0	0.00
451434059	Hatem Ali Rd.17	3.00	5.00	5.00	0.00	0.00	0.00	1	13.00	0	0.00
451434060	Abdul Hai - Bapari Rd.	2.75	6.00	6.00	0.00	0.00	0.00	0	0.00	0	0.00
451434061	Babanigonj - North Martin Rd.17	2.75	8.00	8.00	0.00	0.00	0.00	0	0.00	0	0.00
451434064	Magna Rd.	2.50	3.30	0.00	3.30	0.00	0.00	0	0.00	0	0.00
451434065	Aladadur-Yusufpur Rd.11	3.00	3.50	2.50	0.00	1.00	0.00	0	0.00	0	0.00
451434066	Forasgonj Char Matuya Rd.18	3.00	7.00	7.00	0.00	0.00	0.00	0	0.00	0	0.00
451434067	Mandari - Mohammad nagar Pry. School Rd.14	3.00	2.50	2.10	0.40	0.00	0.00	0	0.00	0	0.00
451434068	Baraipur Road 7NO UP	3.00	3.00	3.00	0.00	0.00	0.00	0	0.00	0	0.00
451434069	College gate Ramkrishnapur---Dawpara Pry/ School -- North Panchpara P/School Rd	1.50	2.00	2.00	0.00	0.00	0.00	0	0.00	0	0.00
451434070	Gonipur Primary School Rd 10 NO UP	1.50	1.00	1.00	0.00	0.00	0.00	0	0.00	0	0.00
451434071	Dawpara Ali karim Membar Road 10 NO UP	1.20	1.50	1.50	0.00	0.00	0.00	0	0.00	0	0.00
451434072	Bashudohita School Rd.Start From Ander Gar 10 NO UP	1.50	2.25	2.25	0.00	0.00	0.00	0	0.00	0	0.00
451434073	Kala Khorollha Rd.3	4.00	2.45	2.05	0.40	0.00	0.00	0	0.00	0	0.00
451434074	Mostan Mosque - Munshirhat Rd.3	2.00	4.00	4.00	0.00	0.00	0.00	0	0.00	0	0.00
451434075	Milghat - Monshirhat -Syed Master bari Rd3	3.00	5.25	3.28	1.97	0.00	0.00	0	0.00	0	0.00
451434076	Jamirtoli Road.13	1.50	5.00	0.00	5.00	0.00	0.00	0	0.00	0	0.00
451434077	Rakhalia --- Khidirpur-- Rd.(Kalagazi pool)3	1.50	4.00	4.00	0.00	0.00	0.00	4	43.00	0	0.00
451434078	Ananda Shaha Rd.4	1.50	2.00	2.00	0.00	0.00	0.00	0	0.00	0	0.00
451434080	Sayedpur Rampur - Jaliakandi Rd.12	3.00	6.00	6.00	0.00	0.00	0.00	0	0.00	0	0.00
451434081	Nurallapur - Sayedpur Rahimpur.12	3.20	10.00	10.00	0.00	0.00	0.00	0	0.00	0	0.00
451434082	Two nong Sayd bari Rd.2	3.20	10.00	10.00	0.00	0.00	0.00	0	0.00	0	0.00
451434083	Mondaletali-Shamgonj H/S Road.1	3.20	2.50	2.50	0.00	0.00	0.00	0	0.00	0	0.00
451434084	Ayub Ali Rd.16	3.10	2.18	0.00	2.18	0.00	0.00	5	126.50	0	0.00
451434087	Rajibpur Road.6	2.00	5.00	3.00	2.00	0.00	0.00	0	0.00	0	0.00
451434088	Bhuya Gazi Migi Road.16	1.20	3.90	1.50	2.40	0.00	0.00	0	0.00	0	0.00
451434089	Aladadpur--Anandha Bazar Road .11	3.50	2.70	2.70	0.00	0.00	0.00	0	0.00	0	0.00
451434090	Motiullah Mosgid Road.1	3.50	3.30	2.82	0.48	0.00	0.00	0	0.00	0	0.00
451434095	Motlobpur -- Masimnagar -- Bishnagar-Kazzalipur road.5	3.00	2.50	2.50	0.00	0.00	0.00	1	4.00	0	0.00
451434096	Gawchia road.2 NO	3.00	1.50	0.00	1.50	0.00	0.00	3	15.30	2	21.60
451434097	Laharkandi - Kutupur Road.15 NO	3.04	1.75	1.75	0.00	0.00	0.00	11	79.30	4	6.00
451434099	Cyclone Shelter Road.17	2.50	5.47	5.47	0.00	0.00	0.00	1	1.83	0	0.00
451434101	Laharkandi - Auliatali Rd.15 NO	2.70	1.70	1.70	0.00	0.00	0.00	6	7.01	0	0.00
451434102	Andarmanik Rd.17	2.70	6.90	3.90	3.00	0.00	0.00	5	14.02	0	0.00
451434103	D.C. Colony - Laharkandi U.P.-- Road.15 NO	3.00	5.50	4.00	1.50	0.00	0.00	6	12.00	0	0.00
451434104	Mia Rd. - Laharkandi U.P.--Road. 15 NO	1.50	4.30	3.30	0.00	1.00	0.00	5	10.50	0	0.00
451434106	Shahid-- Bashu-- Road.6	3.66	3.00	2.00	0.00	1.00	0.00	3	45.00	1	2.60
451434107	Tumchar - Habib Road.16 NO	3.66	4.75	3.25	0.27	1.23	0.00	4	41.00	0	0.00
451434108	Mandari ---Jagarpukurpar--Road.14	3.66	3.00	1.49	0.81	0.70	0.00	0	0.00	0	0.00
451434109	Hazirpara-- Bashuduhita --Road.11	3.66	3.00	3.00	0.00	0.00	0.00	1	25.00	0	0.00
451434110	Chorbonshi Rd. 4 No.	3.60	4.70	4.16	0.54	0.00	0.00	4	22.86	0	0.00
451434112	Bishmillah Okil Road.10	3.00	5.30	2.93	2.09	0.28	0.00	6	22.24	0	0.00
451434113	Chandragong up officer Road.10	3.00	2.25	1.81	0.45	0.00	0.00	0	0.00	0	0.00
451434116	Jackson William Road.6	3.50	2.50	1.70	0.80	0.00	0.00	0	0.00	0	0.00
451434117	Amzad Pathway Road.6	3.50	2.13	0.63	1.50	0.00	0.00	0	0.00	0	0.00
451434118	Bashu Bazar---ShailKhali Road.1	2.75	5.00	5.00	0.00	0.00	0.00	3	17.00	0	0.00

BASIC INFORMATION OF ROAD

DIVISION : CHITTAGONG

DISTRICT : LAXMIPUR

ROAD CODE	ROAD NAME	CREST WIDTH (m)	TOTAL LENGTH (Km)	SURFACE TYPE-WISE BREAK-UP (Km)				STRUCTURE		EXISTING GAP	
				EARTHEN	FLEXIBLE PAVEMENT (BC)	BRICK PAVEMENT (WBM/HBB/BFS)	RIGID PAVEMENT (CC/RCC)	NUMBER	SPAN (m)	NUMBER	SPAN (m)
1	2	3	4	5	6	7	8	9	10	11	12
451434119	Langta Fakirer Mazar -----Munshirhat Road(Adv. Aktaruzzman)3	3.50	1.50	0.50	1.00	0.00	0.00	4	9.00	0	0.00
451434120	Moulvi Rehan Uddin Road.15	1.75	1.56	0.00	1.56	0.00	0.00	0	0.00	0	0.00
451434121	Advocate Nurul Islam Kinder Garten School Road.7 nO	3.00	0.91	0.91	0.00	0.00	0.00	1	0.60	0	0.00
451434122	Charchamita- Nasirpur- Anandhabazar Road. 11nO	2.75	3.00	3.00	0.00	0.00	0.00	0	0.00	0	0.00
451434123	Asrafia Road.8	3.20	2.35	2.35	0.00	0.00	0.00	1	5.00	0	0.00
451434124	Moslimabad-Nasirpur Road.11	2.80	2.00	2.00	0.00	0.00	0.00	0	0.00	0	0.00
451434125	Saiyalbari----Aminbazar via palbari Road(Dafader bari).14	3.25	3.00	2.00	1.00	0.00	0.00	0	0.00	0	0.00
451434126	Chatkir Shakoo---Natun --Tewarigonj Road.17	2.94	5.10	5.10	0.00	0.00	0.00	0	0.00	0	0.00
451434127	Palarhat-Ahmedpur Road.2	2.50	2.00	2.00	0.00	0.00	0.00	0	0.00	0	0.00
451434128	Hasnabad Road.2	2.50	2.00	2.00	0.00	0.00	0.00	0	0.00	0	0.00
451434129	Dalalbar--Gonghapur Road.2	3.00	2.50	2.50	0.00	0.00	0.00	0	0.00	0	0.00
451434130	Basikpur--Sindurpur Road.7	3.00	1.75	1.75	0.00	0.00	0.00	0	0.00	0	0.00
451434131	Mondaltali- Kapilatali Road.1	3.00	2.25	2.25	0.00	0.00	0.00	0	0.00	0	0.00
451434132	Mandari-Banghakha Road.8,14	3.00	2.50	2.50	0.00	0.00	0.00	0	0.00	0	0.00
451434133	Ganipur --- Moulana Azizur Rahman Rd (10 no UP)	2.50	1.65	0.55	1.10	0.00	0.00	0	0.00	0	0.00
451434134	Muktizuddar Abul Hossain Rd.14	2.60	3.50	3.10	0.40	0.00	0.00	0	0.00	0	0.00
451434135	Latif pur Hazi Abur Rob Rd.10	2.60	1.00	1.00	0.00	0.00	0.00	0	0.00	0	0.00
451434136	Mia jan Hazi Mosque Rd.10	2.60	1.45	0.65	0.80	0.00	0.00	0	0.00	0	0.00
451434137	Chandragonj--Chatkhil 2no Bridge-----Jur Bridge Palpara bazar Rd	2.60	2.45	2.45	0.00	0.00	0.00	0	0.00	0	0.00
451434138	Amanilaxmipur----Baliadar Rd(Chatkhil baorder)10	2.60	2.00	0.50	0.00	1.50	0.00	0	0.00	0	0.00
451434139	Tumchar---Syed Rd.16	2.90	5.00	5.00	0.00	0.00	0.00	0	0.00	0	0.00
451434144	Old Tewarigonj--New Tewarigonj Road	4.50	2.00	2.00	0.00	0.00	0.00	0	0.00	0	0.00
451434145	Mohammednagar-Aminbazar- Gandaibbapur Road.14.	2.50	2.00	2.00	0.00	0.00	0.00	0	0.00	0	0.00

VILLAGE ROAD-A TOTAL: 116 Nos. Road

426.34 360.14 50.12 16.08 0.00 108 794.87 7 30.20

ROAD TYPE : VILLAGE ROAD-B

451435001	Sakchar Road.--Tumchar Rd 16 NO	2.50	3.25	3.25	0.00	0.00	0.00	0	0.00	0	0.00
451435002	Palparabazar--Dallibazar Road.9 nO	2.51	1.90	1.42	0.48	0.00	0.00	1	8.00	0	0.00
451435003	Lahare kandii - Sofipur Rd. 15 NO	1.92	2.90	2.90	0.00	0.00	0.00	0	0.00	0	0.00
451435004	Abirnagar - Habibpur.15	1.93	1.85	1.85	0.00	0.00	0.00	0	0.00	0	0.00
451435005	Char-- Lamchi Rd.4	1.94	2.95	2.95	0.00	0.00	0.00	1	7.00	0	0.00
451435007	Charmondal-- Road.4	2.42	3.70	2.70	0.00	1.00	0.00	0	0.00	0	0.00
451435008	Uttar Mokaddas - Dilshadpur-- Road.5	2.43	2.20	2.20	0.00	0.00	0.00	0	0.00	0	0.00
451435009	Sheckpur--College- Road.10	2.14	0.85	0.85	0.00	0.00	0.00	0	0.00	0	0.00
451435010	Noor--Mohammad --Road.16	1.96	3.50	3.50	0.00	0.00	0.00	0	0.00	0	0.00
451435011	West --Jafarpur--Road.12	1.67	1.90	1.90	0.00	0.00	0.00	0	0.00	0	0.00
451435012	South --Durgapur --Road.13	1.69	3.10	3.10	0.00	0.00	0.00	3	57.00	0	0.00
451435013	Charmonosha-- Road.17	2.46	3.15	3.15	0.00	0.00	0.00	4	55.00	0	0.00
451435016	Joy Narayanpur - Goshrampur Road.	2.48	2.65	2.65	0.00	0.00	0.00	0	0.00	0	0.00
451435017	Rotamerkhil - Matabi Rd.11,14	2.46	2.25	2.25	0.00	0.00	0.00	0	0.00	0	0.00
451435018	Gondabbpur - Digoli Road.14	2.13	1.50	1.50	0.00	0.00	0.00	0	0.00	0	0.00
451435019	Monoharpur - Darjee para.9	2.10	2.75	2.75	0.00	0.00	0.00	0	0.00	0	0.00
451435021	Hachandi - SometerhatRoad.1	2.13	4.50	4.50	0.00	0.00	0.00	0	0.00	0	0.00
451435022	Bijoynagar - Sonapur.1	2.13	1.78	1.39	0.39	0.00	0.00	0	0.00	0	0.00
451435023	Alipur Road.[Hasnabad].2	2.14	2.05	1.51	0.54	0.00	0.00	0	0.00	0	0.00
451435024	Khodo Andopur Road.7	2.18	2.25	0.00	2.25	0.00	0.00	0	0.00	0	0.00
451435025	Mirakpur Road.6	2.36	4.10	3.30	0.80	0.00	0.00	0	0.00	0	0.00
451435026	Gopinathpur Road.2	2.20	3.35	3.35	0.00	0.00	0.00	0	0.00	0	0.00
451435027	Nandigram - Shibrampur Road.7	2.20	1.75	1.75	0.00	0.00	0.00	0	0.00	0	0.00
451435028	Balashpur Road.7	2.21	4.69	4.69	0.00	0.00	0.00	0	0.00	0	0.00
451435029	Jahanabad Road.2	2.50	2.50	2.50	0.00	0.00	0.00	0	0.00	0	0.00
451435030	Rokanpur--Radapur - Metharhat Road.7	2.05	2.00	2.00	0.00	0.00	0.00	0	0.00	0	0.00
451435034	Kushakhali -Jowdagi Road.18	2.08	2.53	2.53	0.00	0.00	0.00	0	0.00	0	0.00

BASIC INFORMATION OF ROAD

DIVISION : CHITTAGONG

DISTRICT : LAXMIPUR

ROAD CODE	ROAD NAME	CREST WIDTH (m)	TOTAL LENGTH (Km)	SURFACE TYPE-WISE BREAK-UP (Km)				STRUCTURE		EXISTING GAP	
				EARTHEN	FLEXIBLE PAVEMENT (BC)	BRICK PAVEMENT (WBM/HBB/BFS)	RIGID PAVEMENT (CC/RCC)	NUMBER	SPAN (m)	NUMBER	SPAN (m)
1	2	3	4	5	6	7	8	9	10	11	12
451435036	YousefpuRoad.11	2.06	1.95	1.95	0.00	0.00	0.00	0	0.00	0	0.00
451435037	Takraj - Joypur Rd.9	2.13	6.20	6.20	0.00	0.00	0.00	0	0.00	0	0.00
451435038	Noldage Pukurdia Rd.18	2.14	2.68	2.68	0.00	0.00	0.00	0	0.00	0	0.00
451435040	Hazi Abdul Latif Road.	2.12	4.29	4.29	0.00	0.00	0.00	0	0.00	0	0.00
451435041	Parboti Nagor - Masim Nagor Road.5	2.18	2.12	2.12	0.00	0.00	0.00	0	0.00	0	0.00
451435043	Mirakpur - Parbotinagor Road.5	2.16	2.80	2.80	0.00	0.00	0.00	0	0.00	0	0.00
451435044	Bijoy Nagor Road.1	2.17	3.60	3.10	0.50	0.00	0.00	1	1.60	0	0.00
451435045	Hasundi-- - Bijoy --Nagor --Road.1	2.21	2.90	2.90	0.00	0.00	0.00	0	0.00	0	0.00
451435046	Farashgonj - Kalibathi-- Road.18	2.20	3.23	3.23	0.00	0.00	0.00	1	13.00	0	0.00
451435047	Titer Kandi - Rahimpur Road.	1.98	2.20	2.20	0.00	0.00	0.00	0	0.00	0	0.00
451435048	Mannan Mia's Hat Road.16	2.23	4.40	4.40	0.00	0.00	0.00	0	0.00	0	0.00
451435049	Mokardas Road.5	2.90	3.00	3.00	0.00	0.00	0.00	0	0.00	0	0.00
451435050	Oahidpur Road.5	2.90	4.00	4.00	0.00	0.00	0.00	0	0.00	0	0.00
451435054	Haider Road.4	2.90	6.00	6.00	0.00	0.00	0.00	0	0.00	0	0.00
451435055	Hazi Mohasin Rd.4	2.80	5.00	5.00	0.00	0.00	0.00	0	0.00	0	0.00
451435056	Char Mandol Basar Kandi Rd.4	2.90	7.00	7.00	0.00	0.00	0.00	0	0.00	0	0.00
451435057	Azizur Rahman Patowary Rd.4	2.80	10.00	10.00	0.00	0.00	0.00	0	0.00	0	0.00
451435058	Ahasan Ullah - Mizi Rd.4	2.90	4.00	4.00	0.00	0.00	0.00	0	0.00	0	0.00
451435059	Yusufpur Bora - Ballabpur Rd.11	2.80	2.50	2.50	0.00	0.00	0.00	1	9.00	0	0.00
451435060	Nasirpur ---Mirpur--- Rd.11	2.80	2.00	2.00	0.00	0.00	0.00	0	0.00	0	0.00
451435061	Dakhin-- Latifpur-- Uttar-- Chandrapur--Road. 11 No UP	2.90	3.00	3.00	0.00	0.00	0.00	1	13.00	0	0.00
451435062	Uttar Chandrapur - Dakhin Chandrapur -- Road .11 no up	2.80	3.00	3.00	0.00	0.00	0.00	2	11.50	0	0.00
451435063	Uttar - Chandrapur Rd.11	2.90	4.00	4.00	0.00	0.00	0.00	0	0.00	0	0.00
451435064	Char Mohammadpur Rd.10	2.90	4.00	4.00	0.00	0.00	0.00	0	0.00	0	0.00
451435065	Rashidpur - Sonapur Rd.7	2.90	3.00	3.00	0.00	0.00	0.00	0	0.00	0	0.00
451435066	Rashidpur - Balaspur-- Rd.7	3.00	3.00	3.00	0.00	0.00	0.00	0	0.00	0	0.00
451435067	Nandigram - Ramnagar Rd.7	2.80	3.00	3.00	0.00	0.00	0.00	0	0.00	0	0.00
451435069	Sibrampur - Birahimpur Rd.7	3.00	4.00	4.00	0.00	0.00	0.00	0	0.00	0	0.00
451435070	Usiarkandi - Fatedarmapur Rd.7	3.00	6.00	4.30	1.70	0.00	0.00	0	0.00	0	0.00
451435071	West Khoad - Andapur Basikpur Road .	2.90	3.00	3.00	0.00	0.00	0.00	0	0.00	0	0.00
451435073	Birahimpur - Balaspur Rd.7	2.80	4.00	4.00	0.00	0.00	0.00	0	0.00	0	0.00
451435074	Purba Sarpur - Basikpur Rd.7	2.90	5.00	5.00	0.00	0.00	0.00	0	0.00	0	0.00
451435076	Fethadarmapur- Madanpur Rd.7	3.00	5.00	5.00	0.00	0.00	0.00	0	0.00	0	0.00
451435077	Aladadpur Nayamatpur Rd.8	3.20	4.50	4.50	0.00	0.00	0.00	0	0.00	0	0.00
451435078	Dattapara - Romarkhil Rd.8	3.10	4.00	2.76	1.24	0.00	0.00	0	0.00	0	0.00
451435079	Srirampur - Sayedpur Rd.8	3.00	2.00	1.30	0.00	0.70	0.00	0	0.00	0	0.00
451435080	Ponianagar - Narsingapur Rd.11	3.00	3.50	3.50	0.00	0.00	0.00	0	0.00	0	0.00
451435081	Koriatola - Nayamatpur.8	3.00	3.00	3.00	0.00	0.00	0.00	0	0.00	0	0.00
451435082	Donnapur- Koriatola Mollarhat.8	3.10	4.00	4.00	0.00	0.00	0.00	0	0.00	0	0.00
451435083	Bangha Kha Patan Rd.6	3.00	2.50	2.50	0.00	0.00	0.00	1	8.00	0	0.00
451435084	Nayamatpur Road.6	3.00	3.00	3.00	0.00	0.00	0.00	0	0.00	0	0.00
451435085	Joinal Rd.	3.00	2.50	2.50	0.00	0.00	0.00	0	0.00	0	0.00
451435086	Amanullah - Jagirdar Rd.6	3.00	2.50	2.50	0.00	0.00	0.00	1	13.00	0	0.00
451435087	Olipur - Yusubpur Rd.6	3.00	2.50	2.50	0.00	0.00	0.00	0	0.00	0	0.00
451435088	Bangha Kha Kader Rd.6	3.00	2.00	2.00	0.00	0.00	0.00	2	25.00	0	0.00
451435089	Radapur - Balashpur Rd.7	2.00	4.00	4.00	0.00	0.00	0.00	0	0.00	0	0.00
451435090	Jowdogi-- Nur-- Kha-- Rd.18	1.70	6.00	6.00	0.00	0.00	0.00	1	24.00	0	0.00
451435091	Naldogi - Pukurdia Rd.18	1.70	3.50	3.50	0.00	0.00	0.00	1	13.00	0	0.00
451435092	Kali Bitti - Farashgonj-- Rd.18	1.70	2.00	2.00	0.00	0.00	0.00	0	0.00	0	0.00
451435093	Uttar Durgapur Mandari Rd.14	1.60	2.50	2.50	0.00	0.00	0.00	0	0.00	0	0.00
451435094	Mandary - Chandkhali Road.14	1.60	1.50	1.50	0.00	0.00	0.00	0	0.00	0	0.00
451435095	Babultila - Gondabbapur Rd.14	1.80	2.00	2.00	0.00	0.00	0.00	0	0.00	0	0.00
451435096	West Mandari Rd.14	1.80	3.50	2.56	0.94	0.00	0.00	0	0.00	0	0.00
451435097	Purbamandari - Hospital Rd.14	1.70	3.25	3.25	0.00	0.00	0.00	0	0.00	0	0.00
451435098	Ratanpur - Somespur Rd.14	1.80	3.50	3.50	0.00	0.00	0.00	0	0.00	0	0.00
451435099	Dakhin Chapally - Dakhin Maguri Road.9	2.00	3.50	2.50	0.00	1.00	0.00	0	0.00	0	0.00

BASIC INFORMATION OF ROAD

DIVISION : CHITTAGONG

DISTRICT : LAXMIPUR

ROAD CODE	ROAD NAME	CREST WIDTH (m)	TOTAL LENGTH (Km)	SURFACE TYPE-WISE BREAK-UP (Km)				STRUCTURE		EXISTING GAP	
				EARTHEN	FLEXIBLE PAVEMENT (BC)	BRICK PAVEMENT (WBM/HBB/BFS)	RIGID PAVEMENT (CC/RCC)	NUMBER	SPAN (m)	NUMBER	SPAN (m)
1	2	3	4	5	6	7	8	9	10	11	12
451435100	Palpara-N.Joypur-Clinic-Chowpallybazar Road.9	2.00	3.00	3.00	0.00	0.00	0.00	0	0.00	0	0.00
451435101	Abdullapur Rd.17	1.75	3.00	3.00	0.00	0.00	0.00	0	0.00	0	0.00
451435102	Sabir Maih Patwary Road(Panch Para- Delia Road)10	1.75	3.00	3.00	0.00	0.00	0.00	0	0.00	0	0.00
451435103	Ershad --Diputy-- Rd.16	1.75	4.00	4.00	0.00	0.00	0.00	1	10.00	0	0.00
451435104	Alipur - Darmapur Rd.17	1.75	4.00	4.00	0.00	0.00	0.00	0	0.00	0	0.00
451435105	Hossanpur - Shahar Kosba Rd.17	1.90	4.00	4.00	0.00	0.00	0.00	0	0.00	0	0.00
451435106	Jamirtoli - Rajapur Rd.13	1.75	3.50	1.70	1.50	0.30	0.00	1	1.00	0	0.00
451435107	Dargapur Rd.13	1.75	5.00	5.00	0.00	0.00	0.00	0	0.00	0	0.00
451435108	Fatapur Rd.13	1.50	3.00	3.00	0.00	0.00	0.00	0	0.00	0	0.00
451435109	Dhigali - Kusakhali Rd.13	1.50	2.00	2.00	0.00	0.00	0.00	0	0.00	0	0.00
451435110	Maju - Bhayha Rd.	1.50	4.00	4.00	0.00	0.00	0.00	0	0.00	0	0.00
451435111	Dhigali - Gawdagi Rd.18	1.60	1.50	1.50	0.00	0.00	0.00	0	0.00	0	0.00
451435112	Kusakhali - Pukurdia Rd.18	1.70	5.00	5.00	0.00	0.00	0.00	0	0.00	0	0.00
451435113	Chiladi - Daserhat Rd.18	1.70	5.00	5.00	0.00	0.00	0.00	0	0.00	0	0.00
451435115	Ciladi - Madna Rd.18	1.70	5.00	5.00	0.00	0.00	0.00	0	0.00	0	0.00
451435116	Mitarkhil - Kallanpur Rd.18	1.70	3.00	3.00	0.00	0.00	0.00	0	0.00	0	0.00
451435117	Gorarbag-Kathali Road.18	1.70	6.00	6.00	0.00	0.00	0.00	0	0.00	0	0.00
451435118	Kallanpur College Rd.12	1.70	4.00	4.00	0.00	0.00	0.00	0	0.00	0	0.00
451435120	Chankhali - Atiatali Road.15	1.50	2.00	2.00	0.00	0.00	0.00	0	0.00	0	0.00
451435121	Chanklali - Kalubapari Rd.15	1.50	3.00	3.00	0.00	0.00	0.00	0	0.00	0	0.00
451435122	Chankhali - Jainal master Rd.15	1.50	2.00	2.00	0.00	0.00	0.00	0	0.00	0	0.00
451435123	Kutubpur - Ramanandi Rd.15	1.50	2.00	2.00	0.00	0.00	0.00	0	0.00	0	0.00
451435124	Ramanandi - Abdullapur Rd.15	2.00	3.00	3.00	0.00	0.00	0.00	0	0.00	0	0.00
451435125	Sayedpur - Talhati Rd.(Shahid Zahiruddin Rd)15	1.50	3.00	2.70	0.30	0.00	0.00	0	0.00	0	0.00
451435126	Bhuluya-- Road.	2.00	4.00	4.00	0.00	0.00	0.00	1	16.00	0	0.00
451435127	Tumchar - Kalirchar bari Rd.16	1.75	7.00	7.00	0.00	0.00	0.00	6	12.50	0	0.00
451435128	Tina Gagi Rd.16	1.50	3.00	3.00	0.00	0.00	0.00	0	0.00	0	0.00
451435129	Bindha Bone Rd.16	1.50	5.00	5.00	0.00	0.00	0.00	0	0.00	0	0.00
451435130	Munshi Rd.16	1.50	4.00	4.00	0.00	0.00	0.00	0	0.00	0	0.00
451435131	Samad Rd.16	1.50	5.00	5.00	0.00	0.00	0.00	0	0.00	0	0.00
451435132	Kalir Char Relife Rd.16	1.50	3.00	3.00	0.00	0.00	0.00	0	0.00	0	0.00
451435133	Jagat Bar Rd.16	1.50	5.00	5.00	0.00	0.00	0.00	0	0.00	0	0.00
451435134	South Char - Ramani Rd.16	1.50	4.00	3.60	0.40	0.00	0.00	0	0.00	0	0.00
451435135	Char Ramani Howlader Rd.16	1.50	2.00	2.00	0.00	0.00	0.00	0	0.00	0	0.00
451435136	Latifpur Rd.10	2.00	2.00	2.00	0.00	0.00	0.00	0	0.00	0	0.00
451435137	Pachpara -Binodpur [Majar] Rd.10	2.00	2.50	2.50	0.00	0.00	0.00	0	0.00	0	0.00
451435138	Pachpara High School Rd.10	1.50	2.00	2.00	0.00	0.00	0.00	0	0.00	0	0.00
451435139	Pachpara Post Office Rd.10	1.20	2.50	2.50	0.00	0.00	0.00	0	0.00	0	0.00
451435140	Pachpara - Palpara Rd.10	1.20	2.00	2.00	0.00	0.00	0.00	0	0.00	0	0.00
451435141	Kamar Hat - Hazirpara Rd.10	1.20	1.50	1.50	0.00	0.00	0.00	0	0.00	0	0.00
451435142	Panchpara Besu Patwary Road(Ending Panch para Kazibari)10	3.00	1.50	1.50	0.00	0.00	0.00	0	0.00	0	0.00
451435162	Rampur - Jagannathpur-- Rd.12	2.90	4.00	4.00	0.00	0.00	0.00	2	37.50	0	0.00
451435163	Titerkandi - Jaliakandi Rd.12	2.90	6.00	6.00	0.00	0.00	0.00	1	17.00	0	0.00
451435164	Sayedpur Rampur - Titer kandi Rd.12	2.90	6.00	6.00	0.00	0.00	0.00	0	0.00	0	0.00
451435168	HaShandi - Bejoynogar Rd.1	2.90	4.00	4.00	0.00	0.00	0.00	0	0.00	0	0.00
451435169	Nandanpur - Kalirbazar Road Rd.1,2	2.90	5.00	5.00	0.00	0.00	0.00	0	0.00	0	0.00
451435170	South Hanchdi - Naudanpur Rd.2	2.90	7.00	7.00	0.00	0.00	0.00	0	0.00	0	0.00
451435171	Mirgapur - Sabailpur Rd.1	2.90	4.00	4.00	0.00	0.00	0.00	0	0.00	0	0.00
451435172	Khilbaisa Girls H/School - Char Parbati Migibari Rd.5	2.00	2.00	2.00	0.00	0.00	0.00	0	0.00	0	0.00
451435173	Laxmipur Ramgonj R&H - Sayed bari Rd.2	1.80	1.30	1.30	0.00	0.00	0.00	0	0.00	0	0.00
451435174	Tarobaki - Kanchoni Bazar Road.4	2.50	5.00	5.00	0.00	0.00	0.00	0	0.00	0	0.00
451435175	Chand Gazi Howlader Rd.4	1.00	0.30	0.30	0.00	0.00	0.00	0	0.00	0	0.00
451435179	Samgang - Mirgapur Rd.1	2.90	4.00	4.00	0.00	0.00	0.00	0	0.00	0	0.00
451435181	Mawlana Azigur Rahman Road (7no UP)	2.50	3.00	1.23	1.35	0.43	0.00	0	0.00	0	0.00
451435185	Basikpur Sompura Nurul Islam Advocate Road.7	3.00	4.00	3.19	0.81	0.00	0.00	0	0.00	0	0.00
451435192	Poddar Bari---- Sonapur Road.5	3.00	1.00	1.00	0.00	0.00	0.00	1	10.00	0	0.00
451435199	Abdul -- Hakim -- Road.	3.66	3.00	3.00	0.00	0.00	0.00	1	12.00	0	0.00

BASIC INFORMATION OF ROAD

DIVISION : CHITTAGONG

DISTRICT : LAXMIPUR

ROAD CODE	ROAD NAME	CREST WIDTH (m)	TOTAL LENGTH (Km)	SURFACE TYPE-WISE BREAKE-UP (Km)				STRUCTURE		EXISTING GAP	
				EARTHEN	FLEXIBLE PAVEMENT (BC)	BRICK PAVEMENT (WBM/HBB/BFS)	RIGID PAVEMENT (CC/RCC)	NUMBER	SPAN (m)	NUMBER	SPAN (m)
1	2	3	4	5	6	7	8	9	10	11	12
451435203	South Char Romoni Road.15	3.00	4.00	3.60	0.40	0.00	0.00	0	0.00	0	0.00
451435205	Patawary Road.No. 16	3.40	5.50	4.00	1.50	0.00	0.00	6	13.22	4	6.00
451435206	Chandkhali Captain Road.15	3.66	2.50	0.00	0.50	2.00	0.00	0	0.00	0	0.00
451435207	East Banchanagar Road.2	3.00	2.50	2.50	0.00	0.00	0.00	0	0.00	0	0.00
451435208	Non danpur- Buiragi Road.2	3.20	1.50	1.50	0.00	0.00	0.00	0	0.00	0	0.00
451435209	Gongapur - Hamchadi Road.2	2.90	2.80	2.80	0.00	0.00	0.00	0	0.00	0	0.00
451435210	Banchanagar Road.2	3.20	1.75	1.75	0.00	0.00	0.00	0	0.00	0	0.00
451435211	Shahid Mirja Galib Road.7	3.00	2.35	2.35	0.00	0.00	0.00	0	0.00	0	0.00
451435212	Narasinghapur-Karaitala Kamarbari Road.8	2.50	1.00	1.00	0.00	0.00	0.00	0	0.00	0	0.00
451435213	West Khudaandpur Road.7	2.50	1.25	1.25	0.00	0.00	0.00	0	0.00	0	0.00
451435214	Roypurdara Abdur Rober bar--Radapur Dakhil Madrasha -Mi trabazarRd.6	2.50	1.50	1.50	0.00	0.00	0.00	0	0.00	0	0.00
451435215	Jadiya----- Mohammadnagar Rd.6	2.75	3.00	3.00	0.00	0.00	0.00	0	0.00	0	0.00
451435216	Shamashpur ---NorthDurgapur Rd (U p no-14)	2.60	2.34	2.34	0.00	0.00	0.00	0	0.00	0	0.00
451435217	Mandari --Hazibari Rd (U p No-14)	2.60	1.15	1.15	0.00	0.00	0.00	0	0.00	0	0.00
451435218	Antarpukur par ----Ratankhil Dakhil Madrasha--Battoli bazar 11	2.60	3.12	3.12	0.00	0.00	0.00	0	0.00	0	0.00
451435219	Kalagazipool----Nitrabari Rd.	2.60	2.10	2.10	0.00	0.00	0.00	0	0.00	0	0.00
451435220	Jagan bhuiyan Dhigir par---Dhanida Road.	2.90	2.15	2.15	0.00	0.00	0.00	0	0.00	0	0.00
451435222	Berimata----Dasbari Road (Up no--3)	2.60	1.15	1.15	0.00	0.00	0.00	0	0.00	0	0.00
451435223	Chawpally----Aladadpur Rd.9	2.90	3.00	3.00	0.00	0.00	0.00	0	0.00	0	0.00
451435224	North Joypur---Fakirbari Rd.9	2.90	1.75	1.75	0.00	0.00	0.00	0	0.00	0	0.00
451435225	Hossain Master Road 13 No UP	2.00	2.00	2.00	0.00	0.00	0.00	0	0.00	0	0.00
451435226	Chandrgonj Gorohata--Dawpara Pry- School-Bismilla Road.10	1.83	2.30	2.30	0.00	0.00	0.00	0	0.00	0	0.00
451435228	Andar Gar-Panch para- South Mollabari Mosque-Panch para High School Road	2.10	4.50	4.50	0.00	0.00	0.00	0	0.00	0	0.00
VILLAGE ROAD-B TOTAL: 163 Nos. Road			526.83	505.80	15.60	5.43	0.00	41	387.32	4	6.00
LAXMIPUR-S UPAZILA TOTAL: 333 Nos. Road			1260.85	1043.75	163.66	53.44	0.00	389	2507.58	30	73.40