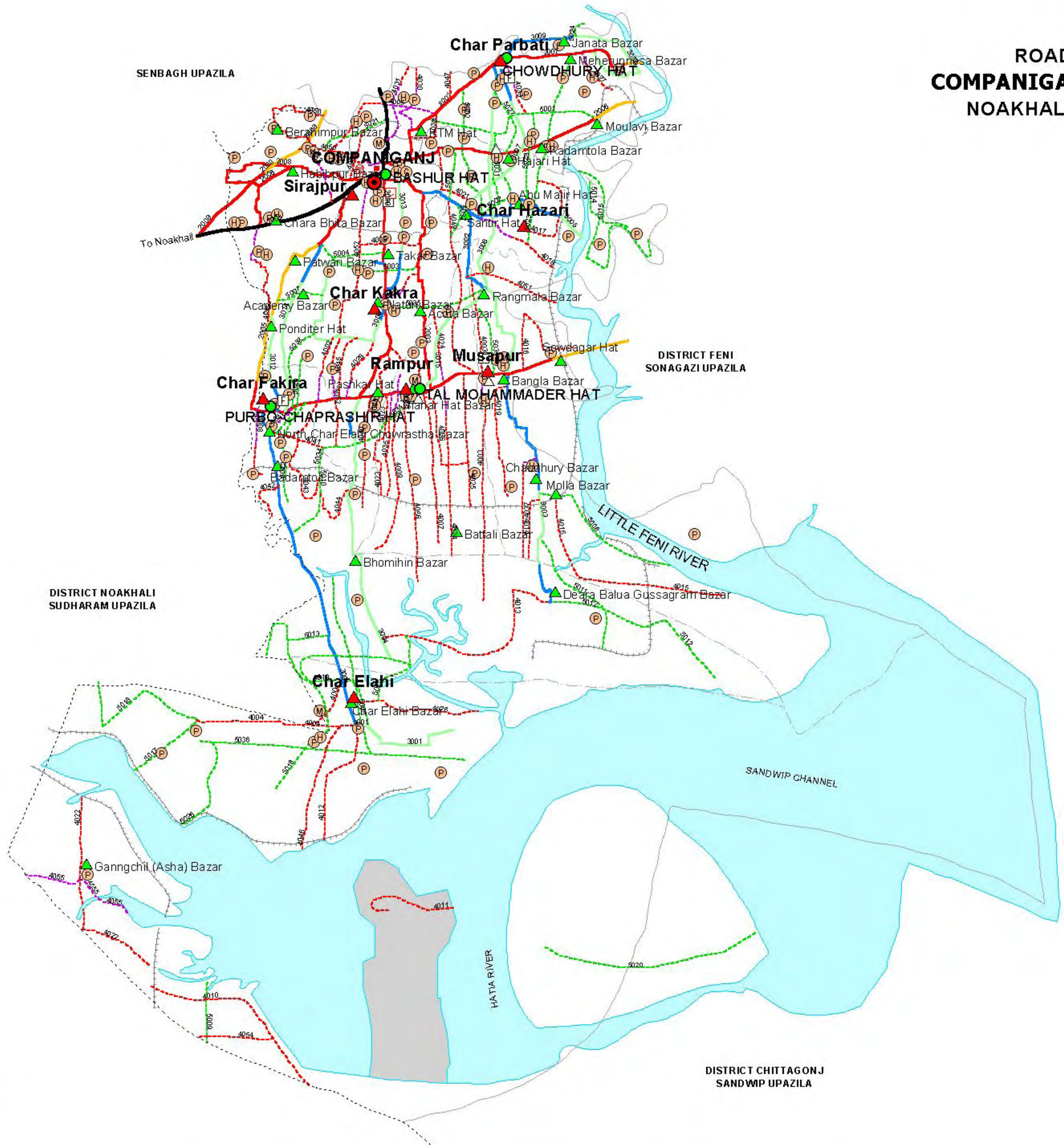


ROAD MAP COMPANIGANJ UPAZILA NOAKHALI DISTRICT



LEGEND

Administrative Boundary

- International Boundary
- District Boundary
- Upazila Boundary
- Union Boundary
- Municipal Boundary

Administrative HQs

- District HQ
- Upazila HQ
- ▲ Union HQ

Physical Infrastructures

- National Highways
- Regional Highways
- Zila Road
- Upazila Road (Pucca)
- Upazila Road (Katcha)
- Union Road (Pucca)
- Union Road (Katcha)
- Village Road A (Pucca)
- Village Road A (Katcha)
- Village Road B (Pucca)
- Village Road B (Katcha)
- Paurashava Road
- Railway Network
- Embankment
- ⚡ Telecommunication line
- ⚡ Power Transmission Line

Natural Features

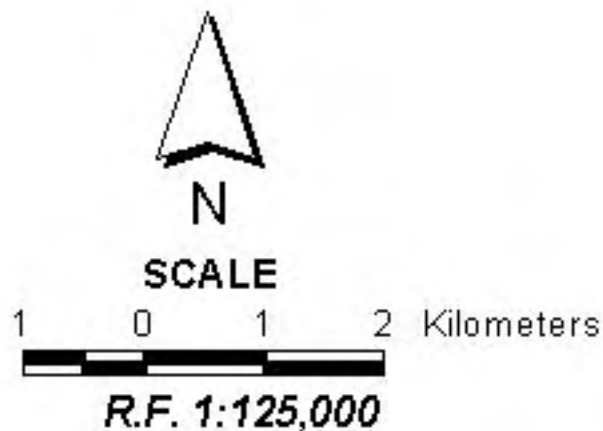
- Wide River
- Water Bodies
- Sandy Area
- Khal
- Forest
- Hill

Socio-Economic Infrastructures

- Growth Centre
- ▲ Small Hat/Bazar
- Police Station
- U Upazila Health Complex
- F Family welfare Centre
- C Community Clinic
- P Post Office
- C College
- H High School
- P Primary School
- M Madrasa
- M Mosque
- A Ashrayan/Abasan
- T Temple

Compiled from : LGED Upazila Base Maps 1994-95, Landsat TM 1998,
GPS Survey 1999 and Field Checking in November 2004
Projection : Lambert's Conformal Conic

PREPARED BY : GIS UNIT
LOCAL GOVERNMENT ENGINEERING DEPARTMENT



BASIC INFORMATION OF ROAD

DIVISION : CHITTAGONG

DISTRICT : NOAKHALI

ROAD CODE	ROAD NAME	CREST WIDTH (m)	TOTAL LENGTH (Km)	SURFACE TYPE-WISE BREAK-UP (Km)				STRUCTURE		EXISTING GAP	
				EARTHEN	FLEXIBLE PAVEMENT (BC)	BRICK PAVEMENT (WBM/HBB/BFS)	RIGID PAVEMENT (CC/RCC)	NUMBER	SPAN (m)	NUMBER	SPAN (m)
1	2	3	4	5	6	7	8	9	10	11	12

UPAZILA : COMPANIGANJ

ROAD TYPE : UPAZILA ROAD

475212001	Bashurhat - Chowdhury Hat Road	7.30	5.72	0.00	5.72	0.00	0.00	15	28.30	0	0.00
475212003	Bamni T.C Road (Bashurhat-Talmohammader Hat Road)	4.40	6.10	0.00	6.10	0.00	0.00	3	7.00	0	0.00
475212005	Chaprashir hat Road	4.88	7.50	4.65	2.35	0.50	0.00	10	21.50	0	0.00
475212006	Bashur hat-Moulovi Bazar Road towards Boktar munshi GCC	4.90	7.35	1.55	5.80	0.00	0.00	10	33.50	0	0.00
475212007	Chowdhury hat-Meharunessa towards Sonagazi	3.80	4.00	0.84	3.16	0.00	0.00	3	4.40	0	0.00
475212008	Coronation Road	3.66	8.00	0.00	8.00	0.00	0.00	15	30.10	0	0.00
475212009	Dudmukha-Bhuiyar hat road (Dudmukha GCC)	4.88	7.30	4.65	2.65	0.00	0.00	14	32.40	0	0.00
475212010	Basurhat-Bangla Bazar-Chaprashirhat Road	7.50	16.80	0.80	16.00	0.00	0.00	13	24.40	0	0.00
UPAZILA ROAD TOTAL: 8 Nos. Road			62.77	12.49	49.78	0.50	0.00	83	181.60	0	0.00

ROAD TYPE : UNION ROAD

475213001	Char Elahi Road	4.88	15.00	1.40	13.60	0.00	0.00	6	95.54	0	0.00
475213002	Bashurhat Bangla Bazar Road	3.90	8.90	2.40	3.50	3.00	0.00	23	63.35	0	0.00
475213003	Bangla Bazar Deira Balua Gucca Gram Road	3.90	8.00	4.30	3.70	0.00	0.00	8	25.50	0	0.00
475213004	Talmohammadar hat - Pashkar hat - Char Kasspia Bhumihin Bazar	4.90	8.20	6.80	1.40	0.00	0.00	11	33.50	0	0.00
475213005	Bashurhat-Abu Majir hat Road	4.50	4.40	0.00	1.20	3.20	0.00	7	9.30	0	0.00
475213006	Abul Khair Road	3.58	7.70	7.20	0.50	0.00	0.00	7	11.50	1	2.00
475213007	Cornel Osmani Road	3.66	6.00	4.10	1.90	0.00	0.00	10	43.10	0	0.00
475213008	B-Jaman Road	3.05	7.00	6.40	0.60	0.00	0.00	8	10.00	3	4.00
475213009	Shamsuddin Road	4.00	4.00	0.00	4.00	0.00	0.00	9	12.50	0	0.00
475213012	Char Fakir T & T Road	4.90	3.00	3.00	0.00	0.00	0.00	3	4.00	0	0.00
475213013	Isakia Road	3.66	3.56	2.56	1.00	0.00	0.00	5	8.22	0	0.00
475213014	Hazi Anwar Ali Road	4.90	4.50	3.50	1.00	0.00	0.00	6	9.84	0	0.00
475213015	Molvi Minnat Ullah Road	4.00	3.50	3.30	0.00	0.20	0.00	3	3.60	0	0.00
UNION ROAD TOTAL: 13 Nos. Road			83.76	44.96	32.40	6.40	0.00	106	329.95	4	6.00

ROAD TYPE : VILLAGE ROAD-A

475214002	Badu Mia Road	3.66	5.50	4.75	0.75	0.00	0.00	4	9.53	0	0.00
475214003	Rampur-Musapur Boarder Road	4.20	7.50	7.50	0.00	0.00	0.00	5	5.46	0	0.00
475214004	Char Elahi Coat beri Road	3.88	9.50	9.50	0.00	0.00	0.00	6	7.32	0	0.00
475214005	Mowlana Mamta Uddin road	4.10	3.50	0.00	3.50	0.00	0.00	4	4.56	0	0.00
475214006	Hospital Road	3.20	3.50	2.70	0.80	0.00	0.00	2	4.22	0	0.00
475214007	Muktizodda wadud Road	3.72	5.20	5.20	0.00	0.00	0.00	6	6.68	0	0.00
475214008	Mohammad Ali Molla Road	4.00	1.63	0.63	1.00	0.00	0.00	4	6.66	0	0.00
475214009	Shake Samsul Hoque Road	4.10	4.00	3.00	1.00	0.00	0.00	9	21.10	0	0.00
475214010	Char Gung Chill Coat beri Road	4.00	6.00	6.00	0.00	0.00	0.00	0	0.00	0	0.00
475214011	Gung Chill Killa Road	3.50	2.50	2.50	0.00	0.00	0.00	0	0.00	0	0.00
475214012	Char Elahi Killa Road	3.66	3.00	3.00	0.00	0.00	0.00	0	0.00	0	0.00
475214013	Char Kchafia Diara Balua Road (Karitas Road)	3.00	6.00	6.00	0.00	0.00	0.00	1	3.00	3	60.00
475214014	Naser Chowdhury Road	3.66	3.50	3.00	0.50	0.00	0.00	5	6.76	0	0.00
475214015	Mudod Road	3.66	6.00	6.00	0.00	0.00	0.00	2	2.12	0	0.00
475214016	Shake Ahmed Road	3.00	5.00	5.00	0.00	0.00	0.00	4	4.56	0	0.00
475214017	Hazari Hat-Abu Majir Hat Road	3.66	3.50	3.50	0.00	0.00	0.00	6	9.76	0	0.00
475214018	Mataliaghat Road	3.66	2.75	1.75	1.00	0.00	0.00	2	2.44	0	0.00
475214019	Musapur Hazi Road	3.66	3.30	3.30	0.00	0.00	0.00	4	6.34	0	0.00
475214021	Bamani D.C. Road	3.66	6.25	5.75	0.00	0.50	0.00	4	11.44	0	0.00
475214022	Char Kolmi Ganj Chill Road	3.05	6.00	5.53	0.47	0.00	0.00	5	16.30	0	0.00
475214023	Eidgon Road	3.60	3.25	3.25	0.00	0.00	0.00	3	3.34	0	0.00

BASIC INFORMATION OF ROAD

DIVISION : CHITTAGONG

DISTRICT : NOAKHALI

ROAD CODE	ROAD NAME	CREST WIDTH (m)	TOTAL LENGTH (Km)	SURFACE TYPE-WISE BREAK-UP (Km)				STRUCTURE		EXISTING GAP	
				EARTHEN	FLEXIBLE PAVEMENT (BC)	BRICK PAVEMENT (WBM/HBB/BFS)	RIGID PAVEMENT (CC/RCC)	NUMBER	SPAN (m)	NUMBER	SPAN (m)
1	2	3	4	5	6	7	8	9	10	11	12
475214024	Ali Ahmmed Road	3.66	5.00	3.50	1.50	0.00	0.00	3	3.04	0	0.00
475214025	Khal Par Road	4.00	3.50	3.50	0.00	0.00	0.00	4	5.72	0	0.00
475214026	Char Elahi Bazar- Hasna Moudud Pry. school Road	3.66	3.75	3.75	0.00	0.00	0.00	4	3.94	1	10.00
475214027	Chowdhuryhat Beri Burdh Road	3.66	1.20	0.60	0.60	0.00	0.00	2	2.00	0	0.00
475214028	Hassan Ali Patwary Road	3.80	3.50	2.86	0.64	0.00	0.00	5	12.00	0	0.00
475214029	Rashid Hafaj Road Via Rupnagar	3.66	1.50	0.20	1.30	0.00	0.00	2	4.00	0	0.00
475214030	K.T.M Hat Manikpur School Road	3.66	2.50	0.50	2.00	0.00	0.00	3	6.22	0	0.00
475214031	Sirajpur Eayatim Khana Road	4.00	4.50	3.70	0.80	0.00	0.00	7	15.50	0	0.00
475214032	Serajpur School Road	3.66	5.00	4.60	0.40	0.00	0.00	3	7.10	0	0.00
475214033	Chowdhuryhat College Road	3.05	3.00	2.35	0.48	0.17	0.00	1	0.66	0	0.00
475214035	Hazi Minat Ullah Road	3.66	3.00	2.40	0.60	0.00	0.00	2	2.00	0	0.00
475214036	Bank road via Ali road (Starting from Rupali Bank towards South via Basir Ullah Road up to Ali Road)	3.66	4.00	4.00	0.00	0.00	0.00	3	6.22	0	0.00
475214037	Rajaram-Shofi Road	3.66	2.50	2.50	0.00	0.00	0.00	1	3.00	0	0.00
475214038	Char Parbati Hazi Salamet Ullah Road	3.66	1.50	1.50	0.00	0.00	0.00	3	3.02	0	0.00
475214039	East Char Kakra primary school road	3.66	1.50	1.50	0.00	0.00	0.00	2	1.82	0	0.00
475214040	Bodeul Alam Road	3.66	3.25	3.25	0.00	0.00	0.00	3	3.02	0	0.00
475214041	Sharafat Ali Road	3.66	2.00	1.50	0.50	0.00	0.00	4	3.00	0	0.00
475214042	Kazi Abdul Hoque Road	3.66	5.00	5.00	0.00	0.00	0.00	2	8.22	0	0.00
475214043	Shek Ahmed Chowkader Road	3.66	2.70	2.70	0.00	0.00	0.00	4	6.34	0	0.00
475214044	Abdul Aziz Road	3.66	1.83	1.83	0.00	0.00	0.00	4	8.04	0	0.00
475214045	Shah Alam Road	4.50	1.84	1.84	0.00	0.00	0.00	4	9.72	0	0.00
475214046	Char Elahi Latif Meah Mosque Road	3.66	3.50	3.50	0.00	0.00	0.00	5	5.16	0	0.00
475214047	Char Parbati Udrajpur Road	3.66	0.70	0.70	0.00	0.00	0.00	1	5.00	0	0.00
475214048	Abok Ali Road	2.70	2.00	2.00	0.00	0.00	0.00	1	0.60	0	0.00
475214049	Rahmania Road	3.66	3.50	3.50	0.00	0.00	0.00	0	0.00	0	0.00
475214050	Naldia D.C Road	3.66	5.90	4.90	1.00	0.00	0.00	4	11.22	0	0.00
475214051	Deam Road	4.27	8.00	8.00	0.00	0.00	0.00	5	5.78	0	0.00
475214052	Matlab ukil	4.57	7.50	6.50	1.00	0.00	0.00	5	7.88	0	0.00
475214053	Berahimpur School Road (Bashurhat-Senbag Road)	4.90	1.50	0.50	1.00	0.00	0.00	2	8.50	0	0.00
475214054	Char Kalmi Road	3.05	3.00	3.00	0.00	0.00	0.00	0	0.00	0	0.00
475214055	Thanar Hat-Gunj Chill Bazar Road	4.90	3.75	0.00	3.75	0.00	0.00	3	18.70	0	0.00
475214056	Molovi Basir ullah Road	4.50	3.50	3.50	0.00	0.00	0.00	12	8.80	0	0.00
VILLAGE ROAD-A TOTAL: 53 Nos. Road			202.80	177.54	24.59	0.67	0.00	180	317.81	4	70.00

ROAD TYPE : VILLAGE ROAD-B

475215001	Char Parboti Central Road	3.05	5.50	5.50	0.00	0.00	0.00	2	3.22	0	0.00
475215002	Jinnah Road	3.05	5.00	5.00	0.00	0.00	0.00	4	5.14	0	0.00
475215003	Rezzakia Road	3.05	3.75	3.75	0.00	0.00	0.00	1	1.22	0	0.00
475215004	Golam Sarwar Road	3.66	1.60	1.60	0.00	0.00	0.00	1	1.50	0	0.00
475215005	Char Elahi Kata Khal Road	3.66	5.00	5.00	0.00	0.00	0.00	6	6.60	0	0.00
475215007	Joynal sarder Road	3.05	1.30	1.30	0.00	0.00	0.00	2	1.80	0	0.00
475215008	Kazi Road	3.66	1.50	1.50	0.00	0.00	0.00	2	2.44	0	0.00
475215009	Gang Chill Road	2.80	2.00	2.00	0.00	0.00	0.00	0	0.00	0	0.00
475215010	Ulishy Project Road	3.05	5.00	5.00	0.00	0.00	0.00	3	4.12	0	0.00
475215011	Deara Balua Gucha Gram Forst Road	3.05	5.00	5.00	0.00	0.00	0.00	0	0.00	1	2.00
475215012	Deara Balua Project Road	3.05	4.25	4.25	0.00	0.00	0.00	0	0.00	0	0.00
475215013	Char Kalmi Road	3.05	3.00	3.00	0.00	0.00	0.00	0	0.00	0	0.00
475215014	M.C.C Road	3.05	7.50	7.50	0.00	0.00	0.00	0	0.00	0	0.00
475215015	Lona Bari Road	3.05	2.50	2.50	0.00	0.00	0.00	0	0.00	0	0.00
475215016	Char Jatra Char Langta - Mondolia Road	3.05	7.50	7.50	0.00	0.00	0.00	0	0.00	0	0.00
475215017	Bolier Peryhat Road	3.05	2.50	2.50	0.00	0.00	0.00	0	0.00	0	0.00
475215018	Char Jatra char - Kalmi Road	3.00	4.50	4.50	0.00	0.00	0.00	0	0.00	0	0.00
475215019	Char Ealahi - Kachapia Road	2.90	5.00	5.00	0.00	0.00	0.00	0	0.00	0	0.00
475215020	Char Balua Road	2.20	6.50	6.50	0.00	0.00	0.00	0	0.00	0	0.00
475215021	Rajapur - Sirajpur Road	2.95	3.00	3.00	0.00	0.00	0.00	0	0.00	0	0.00

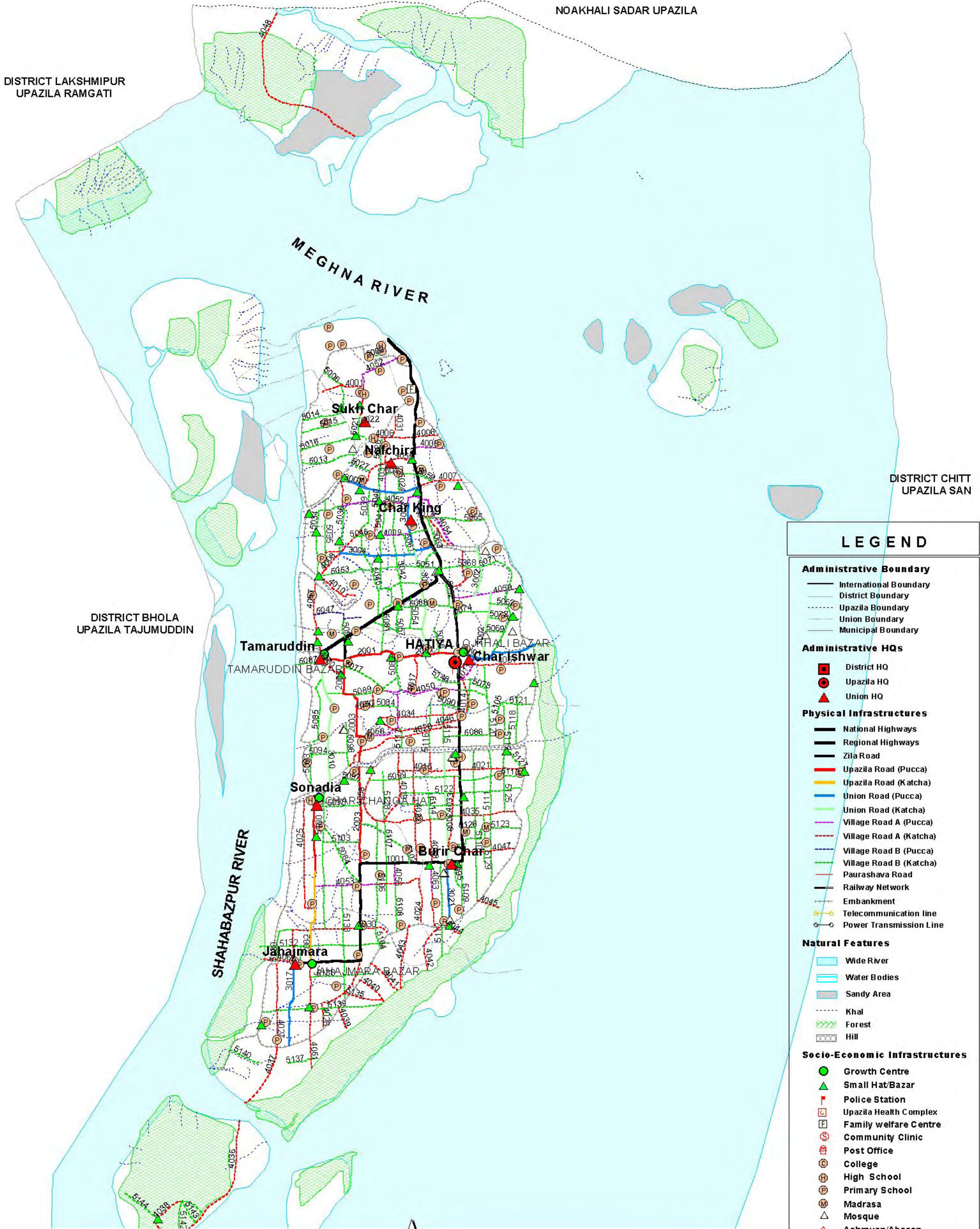
BASIC INFORMATION OF ROAD

DIVISION : CHITTAGONG

DISTRICT : NOAKHALI

ROAD CODE	ROAD NAME	CREST WIDTH (m)	TOTAL LENGTH (Km)	SURFACE TYPE-WISE BREAKE-UP (Km)				STRUCTURE		EXISTING GAP		
				EARTHEN	FLEXIBLE PAVEMENT (BC)	BRICK PAVEMENT (WBM/HBB/BFS)	RIGID PAVEMENT (CC/RCC)	NUMBER	SPAN (m)	NUMBER	SPAN (m)	
1	2	3	4	5	6	7	8	9	10	11	12	
475215022	Char Fakira Johir uddin Salim Road	3.66	3.00	3.00	0.00	0.00	0.00	0	0.00	0	0.00	
475215023	Char Parboti Hafizia Road	3.66	4.00	4.00	0.00	0.00	0.00	0	0.00	0	0.00	
475215024	Janata Bazar-Waji Bari Road.	3.05	1.00	1.00	0.00	0.00	0.00	1	30.00	0	0.00	
475215025	Abdus Sattar Road	2.70	2.30	2.30	0.00	0.00	0.00	0	0.00	0	0.00	
475215026	Char Jatra Broder Road	3.66	3.00	3.00	0.00	0.00	0.00	0	0.00	0	0.00	
475215027	Char Hazri Ear Ali Mosque Road	3.00	2.00	2.00	0.00	0.00	0.00	0	0.00	0	0.00	
475215028	Char Parboti-Char Hazri Eashin Road	3.66	2.50	2.50	0.00	0.00	0.00	0	0.00	0	0.00	
475215029	Char Fakira Kabi Jashim Uddin Road	4.00	2.50	2.50	0.00	0.00	0.00	0	0.00	0	0.00	
475215030	Baitul Mamun Mosque Road	3.00	1.50	1.50	0.00	0.00	0.00	0	0.00	0	0.00	
475215031	Char Hazri Gomasta Road	3.20	2.00	2.00	0.00	0.00	0.00	0	0.00	0	0.00	
475215032	Char Fakira Motlab Bhuiyan Road	3.00	2.50	2.50	0.00	0.00	0.00	0	0.00	0	0.00	
475215033	Nurul Alam Sikder Road	4.00	2.00	2.00	0.00	0.00	0.00	1	2.50	0	0.00	
475215034	Dack Road	4.00	3.00	3.00	0.00	0.00	0.00	0	0.00	0	0.00	
475215035	Notun Bazar - Rangmala Road	3.00	3.00	3.00	0.00	0.00	0.00	0	0.00	0	0.00	
475215036	South Char Elahi - Coat Beri Road	3.66	7.50	7.50	0.00	0.00	0.00	0	0.00	0	0.00	
475215037	Ali Imam Chowdhury Road	3.00	1.25	1.25	0.00	0.00	0.00	0	0.00	0	0.00	
VILLAGE ROAD-B TOTAL: 36 Nos. Road				124.95	124.95	0.00	0.00	0.00	23	58.54	1	2.00
COMPANIGANJ UPAZILA TOTAL: 110 Nos. Road				474.28	359.94	106.77	7.57	0.00	392	887.90	9	78.00

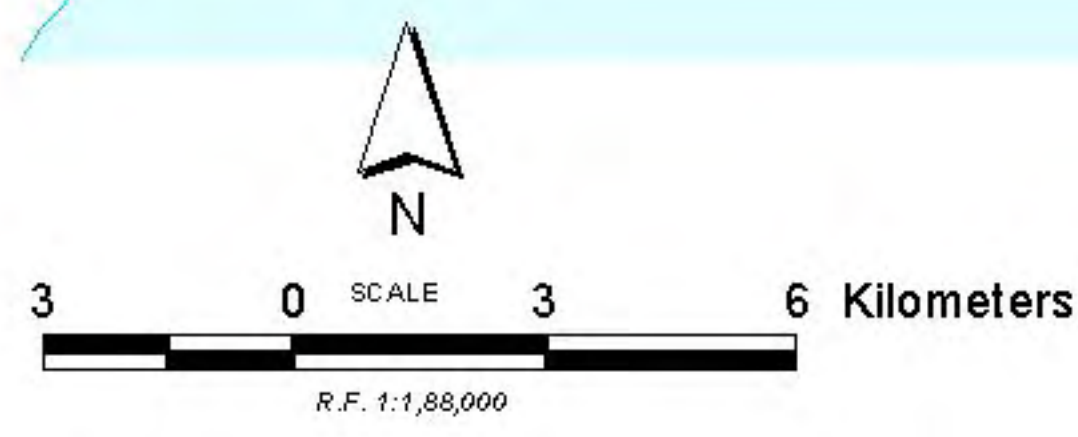
ROAD MAP HATIA UPAZILA NOAKHALI DISTRICT



LEGEND

- Administrative Boundary**
 - International Boundary
 - District Boundary
 - Upazila Boundary
 - Union Boundary
 - Municipal Boundary
- Administrative HQs**
 - District HQ
 - Upazila HQ
 - ▲ Union HQ
- Physical Infrastructures**
 - National Highways
 - Regional Highways
 - Zila Road
 - Upazila Road (Pucca)
 - Upazila Road (Katcha)
 - Union Road (Pucca)
 - Union Road (Katcha)
 - Village Road A (Pucca)
 - Village Road A (Katcha)
 - Village Road B (Pucca)
 - Village Road B (Katcha)
 - Paurashava Road
 - Railway Network
 - Embankment
 - Telecommunication line
 - Power Transmission Line
- Natural Features**
 - Wide River
 - Water Bodies
 - Sandy Area
 - Khal
 - Forest
 - Hill
- Socio-Economic Infrastructures**
 - Growth Centre
 - ▲ Small Hat/Bazar
 - Police Station
 - Upazila Health Complex
 - Family welfare Centre
 - Community Clinic
 - Post Office
 - College
 - High School
 - Primary School
 - Madrasa
 - Mosque
 - Ashrayan/Abasan
 - Temple

Compiled from : LCED Upazila Base Maps 1994-95, Landsat TM 1999,
GPS Survey 1999 and Field Checking in November 2004.
Projection : Lambert's Conformal Conic
PREPARED BY : GIS UNIT
LOCAL GOVERNMENT ENGINEERING DEPARTMENT



BASIC INFORMATION OF ROAD

DIVISION : CHITTAGONG

DISTRICT : NOAKHALI

ROAD CODE	ROAD NAME	CREST WIDTH (m)	TOTAL LENGTH (Km)	SURFACE TYPE-WISE BREAKE-UP (Km)				STRUCTURE		EXISTING GAP	
				EARTHEN	FLEXIBLE PAVEMENT (BC)	BRICK PAVEMENT (WBM/HBB/ BFS)	RIGID PAVEMENT (CC/RCC)	NUMBER	SPAN (m)	NUMBER	SPAN (m)
1	2	3	4	5	6	7	8	9	10	11	12

UPAZILA : HATIYA

ROAD TYPE : UPAZILA ROAD

475362001	Oskhali - Tomoruddin Road	7.32	7.07	0.00	7.07	0.00	0.00	8	26.49	0	0.00
475362002	Char changa bazar - Jahajmara Bazar Road	5.53	8.70	0.00	8.70	0.00	0.00	13	34.13	0	0.00
475362003	North Birbiri R&H-Tomoruddin GC Road[Hilton Road]	4.88	10.00	0.00	0.00	10.00	0.00	4	41.00	0	0.00
UPAZILA ROAD TOTAL: 3 Nos. Road			25.77	0.00	15.77	10.00	0.00	25	101.62	0	0.00

ROAD TYPE : UNION ROAD

475363001	Char Ishwar UP Office(Oskhali) - Kazir Bazar Road	3.78	4.00	0.00	4.00	0.00	0.00	10	21.42	0	0.00
475363002	Char Ishwar UP Office(Oskhali) - Bangla bazar Rd	3.95	5.70	5.70	0.00	0.00	0.00	5	17.24	0	0.00
475363003	Khabir mia bazar - Afazia Bazar via Char King UP Office Road	4.26	9.00	7.00	0.00	2.00	0.00	13	22.17	0	0.00
475363004	R & H (Hatiya College) - Killar Bazar via Char King UP Office Road	4.26	6.42	0.00	0.00	6.42	0.00	10	14.29	0	0.00
475363008	Burir char UP Office (Sagoria bazar) - Chowmuhani Bazar Road	3.35	5.42	5.42	0.00	0.00	0.00	8	19.71	0	0.00
475363010	Sonadia UP Office(Char changa bazar) - Bottoly Bazar Road	3.26	4.81	4.81	0.00	0.00	0.00	1	3.00	4	14.00
475363017	Jahagmara UP Office-Shokchar Bazar road	3.50	4.25	0.00	4.25	0.00	0.00	10	24.95	0	0.00
475363021	Burir char UP Office (Sagoria bazar) -Kalirchar Hazir Bazar road	3.66	6.70	0.00	0.00	6.70	0.00	4	10.00	0	0.00
UNION ROAD TOTAL: 8 Nos. Road			46.30	22.93	8.25	15.12	0.00	61	132.78	4	14.00

ROAD TYPE : VILLAGE ROAD-A

475364001	Moyazamme Road	3.60	4.23	4.23	0.00	0.00	0.00	0	0.00	0	0.00
475364004	Harir Bazar - Rahamania Madrasha	3.85	4.75	4.75	0.00	0.00	0.00	0	0.00	0	0.00
475364006	Buhya Gram RHD - Sukh Char Bazar	3.79	2.30	2.30	0.00	0.00	0.00	0	0.00	0	0.00
475364007	Bhuiyar Hat Road	3.78	1.58	1.58	0.00	0.00	0.00	0	0.00	0	0.00
475364008	Bhairab Bazar - College Road	3.66	3.46	3.46	0.00	0.00	0.00	0	0.00	0	0.00
475364009	Ziaul Hoque Pilot Road	4.09	4.24	0.00	0.00	4.24	0.00	4	11.37	0	0.00
475364010	Bairab Bazar - Bridge Bazar	3.66	1.12	1.12	0.00	0.00	0.00	1	30.00	0	0.00
475364011	Laxmadia R&H - Nandana Bazar	4.20	4.95	0.00	1.40	3.55	0.00	3	6.70	0	0.00
475364013	Kalu Hazir Bazar - Bangla Bazar	3.14	4.15	4.15	0.00	0.00	0.00	0	0.00	0	0.00
475364014	Oskhali - Chowmuhani Bazar	3.53	4.15	4.15	0.00	0.00	0.00	0	0.00	0	0.00
475364015	Sarafat Ali - Bangla Bazar	4.49	3.07	3.07	0.00	0.00	0.00	0	0.00	0	0.00
475364017	North Bejugalia - Gullakhali	3.00	4.82	4.82	0.00	0.00	0.00	0	0.00	0	0.00
475364018	Sagoria Pilot Road	3.03	3.35	3.35	0.00	0.00	0.00	0	0.00	0	0.00
475364019	Sagoria - Katakhal Road	4.20	2.45	2.45	0.00	0.00	0.00	0	0.00	0	0.00
475364020	Rehania Wapda Beri - Char Changa Beri	3.43	9.96	9.96	0.00	0.00	0.00	0	0.00	0	0.00
475364021	Saiyadia RHD - East Wapda Beri Road	2.40	4.33	4.33	0.00	0.00	0.00	0	0.00	0	0.00
475364022	Muazzem Hazi Road	3.02	6.05	6.05	0.00	0.00	0.00	0	0.00	0	0.00
475364024	Khas Mohal Road	3.99	7.60	6.28	1.32	0.00	0.00	0	0.00	0	0.00
475364025	Sonadia Patni Road	3.02	10.10	10.10	0.00	0.00	0.00	0	0.00	0	0.00
475364027	Jahajmara - Mokteria Killa Road	3.66	7.54	7.54	0.00	0.00	0.00	0	0.00	0	0.00
475364028	South East Birbiri - Shelter Bazar	2.80	5.25	5.25	0.00	0.00	0.00	0	0.00	0	0.00
475364030	Jahajmara Bazar - Birbiri Bazar	3.55	6.35	5.89	0.46	0.00	0.00	0	0.00	0	0.00
475364031	Abdur Rauf Mia road	3.55	6.30	5.30	0.00	1.00	0.00	5	9.55	0	0.00
475364032	Sukh char bazar - (Near Balirpool) R&H Road	4.26	11.20	11.00	0.00	0.20	0.00	17	59.30	0	0.00
475364033	R&H Sagooria Bazar to Chowmuhani Bazar road.	3.00	5.42	5.19	0.00	0.23	0.00	9	20.71	0	0.00
475364034	R&H (North side of Saudia Bazar) road-Ahamed mia Bazar road	3.66	3.00	3.00	0.00	0.00	0.00	4	9.25	0	0.00
475364035	M.I Road (St.form DC road to Old Wapda Embankment)	3.60	8.00	7.10	0.90	0.00	0.00	0	0.00	0	0.00
475364036	Bondortila-Nijumdip Road	3.66	10.25	10.25	0.00	0.00	0.00	1	3.00	0	0.00
475364037	CDSP Bazar-Muktariya Road vai Noton Sukchar Bazar	3.66	4.12	4.12	0.00	0.00	0.00	1	3.00	0	0.00

BASIC INFORMATION OF ROAD

DIVISION : CHITTAGONG

DISTRICT : NOAKHALI

ROAD CODE	ROAD NAME	CREST WIDTH (m)	TOTAL LENGTH (Km)	SURFACE TYPE-WISE BREAKE-UP (Km)				STRUCTURE		EXISTING GAP	
				EARTHEN	FLEXIBLE PAVEMENT (BC)	BRICK PAVEMENT (WBM/HBB/BFS)	RIGID PAVEMENT (CC/RCC)	NUMBER	SPAN (m)	NUMBER	SPAN (m)
1	2	3	4	5	6	7	8	9	10	11	12
475364038	Nijumdip-DC Road	3.60	3.35	3.35	0.00	0.00	0.00	1	2.96	0	0.00
475364039	Mohammad Ali Bazar to New Embankment	4.75	3.00	3.00	0.00	0.00	0.00	0	0.00	0	0.00
475364040	Jebal Hoque Road	3.66	3.00	3.00	0.00	0.00	0.00	0	0.00	0	0.00
475364041	Jahajmara Gopat to Alauddin Nagar Gram	3.66	3.25	3.25	0.00	0.00	0.00	0	0.00	0	0.00
475364042	Khabir Market to New Embankment Road	3.66	2.10	2.10	0.00	0.00	0.00	0	0.00	0	0.00
475364043	Baharmiar Gopat-Birbri CDSP Cyclone Shelter	3.66	3.00	3.00	0.00	0.00	0.00	0	0.00	0	0.00
475364044	Islamia Bazar to New Embankment Road	3.66	1.10	1.10	0.00	0.00	0.00	1	2.50	0	0.00
475364045	Mertin Sluice to New Embankment Road	3.66	1.20	1.20	0.00	0.00	0.00	0	0.00	0	0.00
475364046	South Saudia Bazar-Ahmedia Bazar Road	4.00	4.00	1.00	0.00	3.00	0.00	4	9.25	0	0.00
475364047	RHD Sagoriya Bazar-Rohamat Miar Bazar Road	3.66	3.50	2.60	0.90	0.00	0.00	3	8.66	0	0.00
475364048	Char Jabbor-Estimarghat-Boyerchar Road	5.48	8.00	8.00	0.00	0.00	0.00	2	40.00	1	100.00
475364049	Lamboria bazar - Ramcharan Bazar Road	4.25	6.15	3.70	0.95	1.50	0.00	6	19.26	0	0.00
475364050	Oskhali - Bottaly Bazar Rd	3.48	7.17	3.42	1.50	2.25	0.00	7	11.80	5	6.60
475364051	Jajmara Community center - Makparhan	3.19	4.25	4.25	0.00	0.00	0.00	5	15.25	3	3.00
475364052	R&H (Afajia) road to Ramcharan Bazar road	3.55	4.30	0.00	0.00	4.30	0.00	5	30.32	0	0.00
475364053	R&H Bangla Bazar-Chowrasta Bazar road	3.50	2.20	0.00	0.80	1.40	0.00	6	8.80	0	0.00
475364054	R&H Afajia Bazar-Bangla Bazar road (Up to cyclone shelter)	3.66	4.80	0.00	0.00	4.80	0.00	3	12.10	0	0.00
475364055	Daser Hat - Nalcira Bazar	3.99	6.30	6.30	0.00	0.00	0.00	0	0.00	0	0.00
475364056	Maddya Char Amanullah Road	2.91	5.51	5.51	0.00	0.00	0.00	0	0.00	0	0.00
475364057	Khashar Hat - Tomoruddi Bazar	3.64	3.90	3.90	0.00	0.00	0.00	0	0.00	0	0.00
475364058	Sagoria - Charchanga Road	4.00	6.60	6.60	0.00	0.00	0.00	0	0.00	0	0.00
475364059	R & H - Chaitannya Bazar	4.20	3.38	0.00	0.00	3.38	0.00	4	10.90	0	0.00
475364060	Khiro dia - Tomoruddin	3.29	3.30	3.30	0.00	0.00	0.00	1	1.00	0	0.00
475364061	Hatiya Govt.College Road	3.90	4.20	3.20	1.00	0.00	0.00	4	11.40	0	0.00
475364062	Jahajmara Bazar - Ghat Road	3.25	2.79	2.29	0.00	0.50	0.00	2	6.55	0	0.00
475364063	Sonadia-Seko Member Bazar (R&H)-Char Fokira Beri Road	3.00	3.00	1.79	1.21	0.00	0.00	0	0.00	0	0.00

VILLAGE ROAD-A TOTAL: 55 Nos. Road

257.44 216.65 10.44 30.35 0.00 99 343.63 9 109.60

ROAD TYPE : VILLAGE ROAD-B

475365006	Four Friend's Road	3.00	1.92	1.92	0.00	0.00	0.00	0	0.00	0	0.00
475365008	Emamuddin Howlader Road	2.70	1.27	1.27	0.00	0.00	0.00	0	0.00	0	0.00
475365013	Sukh char Vhadgram - Langa Gram	2.90	1.85	1.85	0.00	0.00	0.00	0	0.00	0	0.00
475365014	Kamal bazar - West WAPDA Beri	3.50	1.92	1.92	0.00	0.00	0.00	0	0.00	0	0.00
475365015	Ramsundor Bosak - West WAPDA Beri	3.00	1.76	1.76	0.00	0.00	0.00	0	0.00	0	0.00
475365016	Harin bazar - West WAPDA Beri	3.90	2.77	2.77	0.00	0.00	0.00	0	0.00	0	0.00
475365021	Palpara village - Sukh char Rd	3.30	3.71	3.71	0.00	0.00	0.00	4	4.00	0	0.00
475365022	Sathbaria Road	3.00	2.00	2.00	0.00	0.00	0.00	1	1.00	0	0.00
475365023	Sarif Patoary Road	3.00	1.35	1.35	0.00	0.00	0.00	1	1.00	0	0.00
475365024	Khairul Mostofa rd - Muzzammel mia Rd	3.60	1.05	1.05	0.00	0.00	0.00	0	0.00	0	0.00
475365025	RHD - Thana Pilot Road	3.60	2.00	2.00	0.00	0.00	0.00	2	2.00	0	0.00
475365026	Panchayet village - Khairul Mostofa Rd	3.60	2.22	2.22	0.00	0.00	0.00	2	2.00	0	0.00
475365027	RHD - Panchayet Road	3.60	1.75	1.75	0.00	0.00	0.00	1	1.00	0	0.00
475365028	Abdur Rauf mia - Kaladanga Road	3.60	0.50	0.50	0.00	0.00	0.00	0	0.00	0	0.00
475365030	Khairul Mostofa Rd - Dasherhat D.C Road	3.90	2.00	2.00	0.00	0.00	0.00	3	3.00	0	0.00
475365033	Kalu Hazir bazar Road	3.00	1.85	1.85	0.00	0.00	0.00	3	3.00	0	0.00
475365034	Sullukia Road	3.30	2.65	2.65	0.00	0.00	0.00	2	2.00	0	0.00
475365035	H/O Ali - Ramcharan Bazar Road	3.60	3.65	3.65	0.00	0.00	0.00	3	3.00	0	0.00
475365036	Mir Ali Rd-Ramcharan Bazar Rd	3.60	3.90	3.90	0.00	0.00	0.00	3	5.00	0	0.00
475365037	Belayet Hossain rd - Daserhat D.C Rd	3.00	1.20	1.20	0.00	0.00	0.00	1	1.00	0	0.00
475365038	Hatiya collage - Daserhat D.C Rd	3.60	2.30	2.30	0.00	0.00	0.00	1	2.00	0	0.00
475365039	Mandir Road	3.60	1.70	1.70	0.00	0.00	0.00	1	1.00	0	0.00
475365040	Hatiya collage - Daserhat D.C. Road	3.00	1.60	0.00	0.00	1.60	0.00	1	1.00	0	0.00
475365041	Delwar Hossain Road	3.90	6.60	6.60	0.00	0.00	0.00	3	3.00	0	0.00
475365042	Al Amin Road	3.90	6.90	6.90	0.00	0.00	0.00	3	3.00	0	0.00
475365043	Jabiul Haque Road	3.60	1.25	0.00	0.00	1.25	0.00	0	0.00	0	0.00

BASIC INFORMATION OF ROAD

DIVISION : CHITTAGONG

DISTRICT : NOAKHALI

ROAD CODE	ROAD NAME	CREST WIDTH (m)	TOTAL LENGTH (Km)	SURFACE TYPE-WISE BREAK-UP (Km)				STRUCTURE		EXISTING GAP	
				EARTHEN	FLEXIBLE PAVEMENT (BC)	BRICK PAVEMENT (WBM/HBB/BFS)	RIGID PAVEMENT (CC/RCC)	NUMBER	SPAN (m)	NUMBER	SPAN (m)
1	2	3	4	5	6	7	8	9	10	11	12
475365044	Hatiya collage - Belayet Hossain Rd	3.60	0.70	0.00	0.00	0.70	0.00	0	0.00	0	0.00
475365045	Sullukia Rd - RHD Road	3.75	5.75	0.00	0.00	5.75	0.00	2	2.00	1	2.00
475365046	Mir Ali Rd - Bridg bazar Wapda	1.70	1.00	1.00	0.00	0.00	0.00	0	0.00	0	0.00
475365047	Char Bogula Road	1.80	1.95	0.00	0.00	1.95	0.00	4	8.30	0	0.00
475365048	Char Bogula Link Road	1.80	1.00	1.00	0.00	0.00	0.00	0	0.00	0	0.00
475365050	Tomoruddi Crossing - Thana Pilot	3.90	1.60	0.00	0.00	1.60	0.00	0	0.00	0	0.00
475365051	Khaserhat - Bridge Bazar	3.90	4.50	4.50	0.00	0.00	0.00	1	2.00	0	0.00
475365052	Abdul Hossain Link Rd	3.60	1.30	1.30	0.00	0.00	0.00	0	0.00	0	0.00
475365053	Ziaul Haque - Tomoruddin Rd	3.90	3.30	3.30	0.00	0.00	0.00	1	1.00	0	0.00
475365054	Tomoruddin Crossing - Azma Branch	2.70	2.20	2.20	0.00	0.00	0.00	0	0.00	0	0.00
475365055	RHD - Dhanu Miar Bazarer	3.40	2.80	0.00	0.00	2.80	0.00	0	0.00	0	0.00
475365056	Taluk Sarder Road	3.60	1.20	1.20	0.00	0.00	0.00	0	0.00	0	0.00
475365057	Kamal Mia Road	3.00	1.50	1.50	0.00	0.00	0.00	1	1.00	0	0.00
475365058	Tomoruddin Crossing - Sarafat Ali Rd	3.60	4.80	4.80	0.00	0.00	0.00	1	1.00	0	0.00
475365059	RHD - R3/53(Muklesia Rd)	3.00	1.30	1.30	0.00	0.00	0.00	0	0.00	0	0.00
475365060	GCCR - R3/59(KalamiaRd)	3.60	0.90	0.90	0.00	0.00	0.00	0	0.00	0	0.00
475365061	Kala mia Link Road	3.00	1.30	1.30	0.00	0.00	0.00	1	1.00	0	0.00
475365062	RHD - Sarafat Ali Road	1.60	0.70	0.70	0.00	0.00	0.00	0	0.00	0	0.00
475365063	RHD - Katakhal Wapda Beri	2.80	1.50	1.50	0.00	0.00	0.00	0	0.00	0	0.00
475365064	Daser hat D.C rd - Bangla Bazar	3.00	3.50	3.50	0.00	0.00	0.00	2	2.00	0	0.00
475365065	Afazia bazar - Wapda Beri	3.90	2.40	2.40	0.00	0.00	0.00	0	0.00	0	0.00
475365066	Ranu mia hat School Road	3.00	1.00	0.00	0.00	1.00	0.00	0	0.00	0	0.00
475365067	Nondo Rd. - Katakhal Wapda Beri	3.00	1.90	1.90	0.00	0.00	0.00	0	0.00	0	0.00
475365068	M.M. Rahaman Road	3.00	1.40	0.00	0.00	1.40	0.00	1	1.00	0	0.00
475365069	Gamchakhali School Road	3.00	1.15	1.15	0.00	0.00	0.00	0	0.00	0	0.00
475365071	Razer Howla Road	3.00	5.40	5.40	0.00	0.00	0.00	2	2.00	0	0.00
475365072	South Char Latiya School Rd.	2.80	2.40	2.40	0.00	0.00	0.00	0	0.00	0	0.00
475365073	Razer Howla P.School Road	2.80	0.70	0.70	0.00	0.00	0.00	0	0.00	0	0.00
475365074	East Char Latiya Road	3.90	2.20	2.20	0.00	0.00	0.00	0	0.00	0	0.00
475365076	Chatlakhali Side Road	3.60	1.80	1.80	0.00	0.00	0.00	0	0.00	0	0.00
475365077	Bejugaliya Tomoruddi Road	1.95	4.90	4.90	0.00	0.00	0.00	2	2.00	0	0.00
475365078	Shour char Divertion Rd	2.68	1.85	1.85	0.00	0.00	0.00	0	0.00	0	0.00
475365079	Daser hat - Khirodia Link Red	3.00	1.88	1.88	0.00	0.00	0.00	0	0.00	0	0.00
475365081	Mir Md Ali Divertion Rd	2.94	4.20	4.20	0.00	0.00	0.00	2	2.00	0	0.00
475365082	Zorkhali - Koralia Link Rd	3.00	1.35	1.35	0.00	0.00	0.00	0	0.00	0	0.00
475365083	Khaserhat - Bejugalia Rd	2.92	2.60	2.60	0.00	0.00	0.00	1	1.00	0	0.00
475365084	Battoly - Tomoruddi Rd	3.05	1.72	1.72	0.00	0.00	0.00	0	0.00	0	0.00
475365085	Koralia - Tmoruddi bazar Rd	2.50	3.01	3.01	0.00	0.00	0.00	0	0.00	0	0.00
475365086	Laxmidia - South Bejugalia Rd	3.10	2.20	2.20	0.00	0.00	0.00	0	0.00	0	0.00
475365087	North 18th Beki Dispensary Rd	3.15	0.62	0.62	0.00	0.00	0.00	0	0.00	0	0.00
475365088	Mir Md Ali Road 2	3.03	3.32	3.32	0.00	0.00	0.00	0	0.00	0	0.00
475365089	Khirodia - Madrasha Rd	2.00	1.05	1.05	0.00	0.00	0.00	0	0.00	0	0.00
475365090	Saydia - Khaserhat Rd	2.98	1.75	1.75	0.00	0.00	0.00	0	0.00	0	0.00
475365091	Bottoly - Daserhat Rd	2.46	1.02	1.02	0.00	0.00	0.00	0	0.00	0	0.00
475365092	Modoukhali - Zorkhali Rd	2.48	1.51	1.51	0.00	0.00	0.00	0	0.00	0	0.00
475365093	Charchanga - Koralia Sluice	3.00	2.50	2.50	0.00	0.00	0.00	1	2.00	0	0.00
475365094	West Maizchara - East char	2.50	5.40	5.40	0.00	0.00	0.00	2	3.00	0	0.00
475365095	Sajil Munsir bazar - Sagoria bazar	1.99	2.40	2.40	0.00	0.00	0.00	0	0.00	0	0.00
475365096	Maijdee bazar - North Maijchara	1.94	2.26	2.26	0.00	0.00	0.00	1	1.00	0	0.00
475365097	East charchanga - Telir Mosque	2.50	1.75	1.75	0.00	0.00	0.00	0	0.00	0	0.00
475365098	Char changa - West Sonadia	2.98	5.64	5.64	0.00	0.00	0.00	1	2.00	0	0.00
475365099	West souadia - Souadia Rd	2.60	6.22	6.22	0.00	0.00	0.00	2	2.00	1	1.00
475365100	Char changa Aminia Road	2.79	5.62	5.62	0.00	0.00	0.00	1	2.00	0	0.00
475365101	East char changa - Souadia Rd	2.94	6.71	6.71	0.00	0.00	0.00	2	2.00	0	0.00
475365102	Middle Soudia Zobed Ali Rd	2.90	4.00	4.00	0.00	0.00	0.00	1	1.00	0	0.00
475365103	East char changa Lovely Road	2.50	3.60	3.60	0.00	0.00	0.00	0	0.00	1	2.00
475365104	East char changa baahar Rd	2.70	2.60	2.60	0.00	0.00	0.00	0	0.00	0	0.00

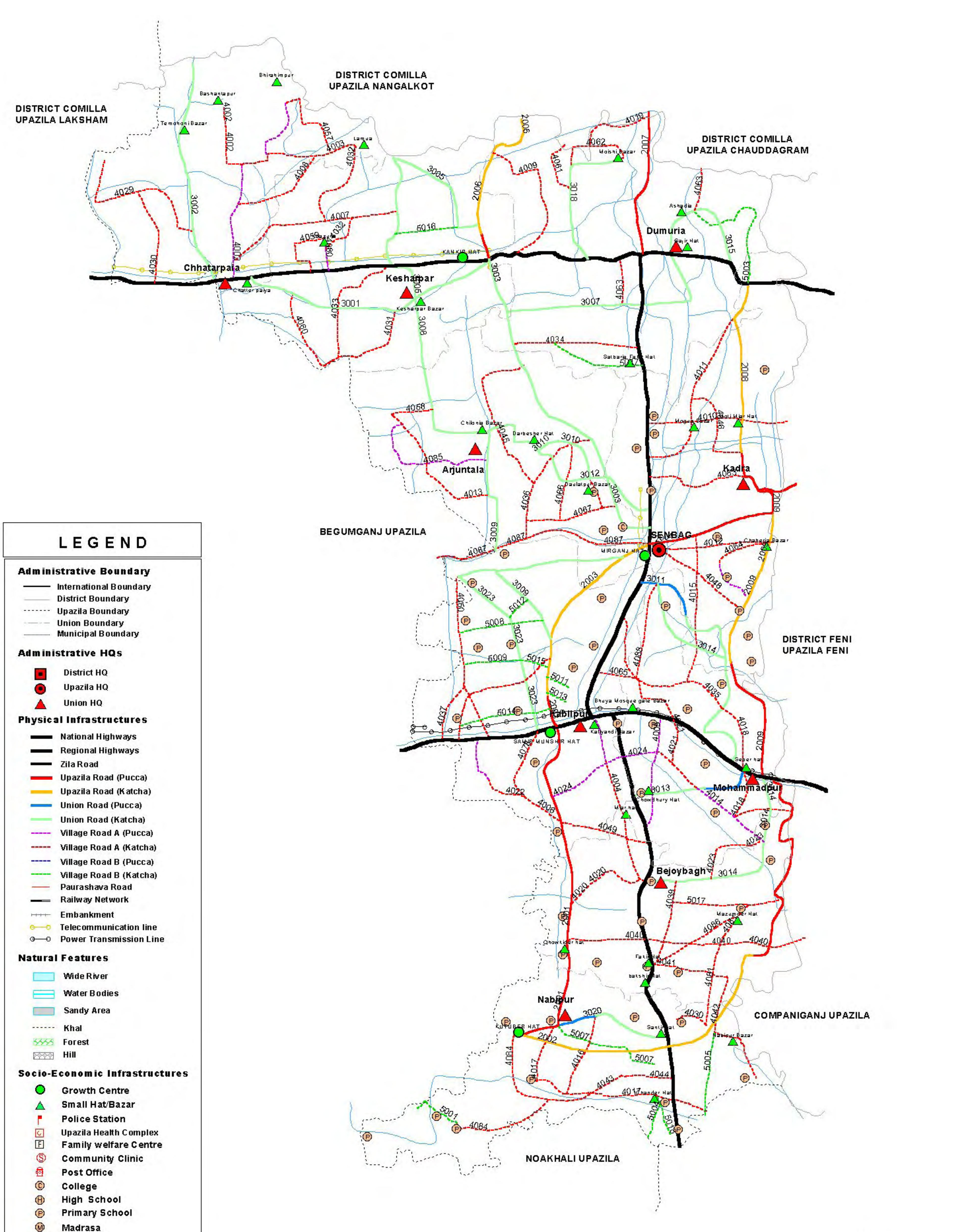
BASIC INFORMATION OF ROAD

DIVISION : CHITTAGONG

DISTRICT : NOAKHALI

ROAD CODE	ROAD NAME	CREST WIDTH (m)	TOTAL LENGTH (Km)	SURFACE TYPE-WISE BREAK-UP (Km)				STRUCTURE		EXISTING GAP	
				EARTHEN	FLEXIBLE PAVEMENT (BC)	BRICK PAVEMENT (WBM/HBB/BFS)	RIGID PAVEMENT (CC/RCC)	NUMBER	SPAN (m)	NUMBER	SPAN (m)
1	2	3	4	5	6	7	8	9	10	11	12
475365105	East soudia P/School Rd	2.96	2.20	2.20	0.00	0.00	0.00	0	0.00	0	0.00
475365106	Soudia Middle soudia Bourder Rd	2.88	5.30	5.30	0.00	0.00	0.00	0	0.00	0	0.00
475365107	West soudia Moiu Road	2.99	1.40	1.40	0.00	0.00	0.00	0	0.00	0	0.00
475365108	Souadia Patui Road 2	3.00	3.80	3.80	0.00	0.00	0.00	0	0.00	0	0.00
475365109	East char changa - Madrasha Rd	2.00	3.00	3.00	0.00	0.00	0.00	1	2.00	0	0.00
475365110	Baruiya Gopat Rd	2.99	7.45	7.45	0.00	0.00	0.00	1	1.00	0	0.00
475365111	Mohesh Khali Road	2.95	5.60	5.60	0.00	0.00	0.00	1	1.00	0	0.00
475365112	Sagoria - Kalirchar Rd	2.50	5.10	5.10	0.00	0.00	0.00	4	6.00	0	0.00
475365113	Mosleuddin Road	3.05	3.20	3.20	0.00	0.00	0.00	2	2.00	0	0.00
475365114	Gullakhali Abu Hossain Rd	2.91	0.75	0.75	0.00	0.00	0.00	0	0.00	0	0.00
475365115	Hara Khali - West Laxmidia	2.96	3.20	3.20	0.00	0.00	0.00	2	3.00	0	0.00
475365116	Bejugalia - Horakhali Rd	2.45	2.50	2.50	0.00	0.00	0.00	0	0.00	0	0.00
475365117	North West Gullakhali - Bhuiyan	2.12	1.82	1.82	0.00	0.00	0.00	1	1.00	0	0.00
475365118	East Shonner char - East Laxmidia	2.95	2.45	2.45	0.00	0.00	0.00	1	1.00	0	0.00
475365119	Shonner char - Ahmed Mia	2.91	2.10	2.10	0.00	0.00	0.00	2	2.00	0	0.00
475365120	Shoner char - Razzakia Rd	2.96	1.87	1.87	0.00	0.00	0.00	1	1.00	0	0.00
475365121	Shoner char - Kafiluddin Rd	2.97	1.35	1.35	0.00	0.00	0.00	0	0.00	0	0.00
475365122	Reharia - Majid Khali Rd	3.02	6.00	6.00	0.00	0.00	0.00	3	6.00	0	0.00
475365123	Chato dail - Mobarok Ali Rd	2.98	3.00	3.00	0.00	0.00	0.00	1	1.00	0	0.00
475365124	East Zorkhali - Manik bazar	2.09	3.20	3.20	0.00	0.00	0.00	1	1.00	0	0.00
475365125	Rehanian old Beri Rd	2.00	2.00	2.00	0.00	0.00	0.00	0	0.00	0	0.00
475365126	Abdullah Hazi - Razzakia	2.00	1.85	1.85	0.00	0.00	0.00	1	1.00	0	0.00
475365127	Surjumukhi M Karim Rd	2.00	2.00	2.00	0.00	0.00	0.00	1	1.00	0	0.00
475365128	Lamchi - Gullakhali Mosque	1.98	2.40	2.40	0.00	0.00	0.00	1	2.00	0	0.00
475365129	Burir char Dr Walliullah Rd	2.52	2.50	2.50	0.00	0.00	0.00	0	0.00	0	0.00
475365130	Surjumukhi Road	2.12	2.00	2.00	0.00	0.00	0.00	1	1.00	0	0.00
475365131	Zorkhali - Sagoria Border Rd	1.99	2.50	2.50	0.00	0.00	0.00	1	1.00	0	0.00
475365132	Char Yonus - char Hakia Rd	3.00	5.95	5.95	0.00	0.00	0.00	1	1.00	1	1.00
475365133	Zahajmara - Mohammuddin	2.50	4.25	4.25	0.00	0.00	0.00	0	0.00	0	0.00
475365134	Zahajmara bazar - North Zahajmara	3.05	1.50	1.50	0.00	0.00	0.00	0	0.00	0	0.00
475365135	Char Birbari - Mophammadpur Rd	3.00	6.25	6.25	0.00	0.00	0.00	0	0.00	0	0.00
475365136	Char hare - Mohammadpur Rd	2.00	3.90	3.90	0.00	0.00	0.00	0	0.00	0	0.00
475365137	Chjar Yunus - Char Hair Rd	2.95	2.20	2.20	0.00	0.00	0.00	0	0.00	0	0.00
475365138	Char hair - Kalam Char	1.95	3.60	3.60	0.00	0.00	0.00	0	0.00	0	0.00
475365139	South char hair - Kalam Char	2.46	5.90	5.90	0.00	0.00	0.00	2	2.00	0	0.00
475365140	New sukh char Link Road	1.00	2.00	2.00	0.00	0.00	0.00	0	0.00	0	0.00
475365141	Char Kamla - Char Osman Rd	2.05	3.10	3.10	0.00	0.00	0.00	0	0.00	0	0.00
475365142	Gussa gram Road	2.48	2.90	2.90	0.00	0.00	0.00	0	0.00	0	0.00
475365143	Shathaful School Rd	2.50	0.85	0.85	0.00	0.00	0.00	0	0.00	0	0.00
475365144	Dak bangla - Killa Rd	2.45	1.80	1.80	0.00	0.00	0.00	0	0.00	0	0.00
475365146	East Laxmidia Govt.Pry.school C/center connecting road	3.66	1.80	0.00	1.80	0.00	0.00	2	4.50	0	0.00
VILLAGE ROAD-B TOTAL: 124 Nos. Road			333.04	313.19	1.80	18.05	0.00	98	120.80	4	6.00
HATIYA UPAZILA TOTAL: 190 Nos. Road			662.55	552.77	36.26	73.52	0.00	283	698.83	17	129.60

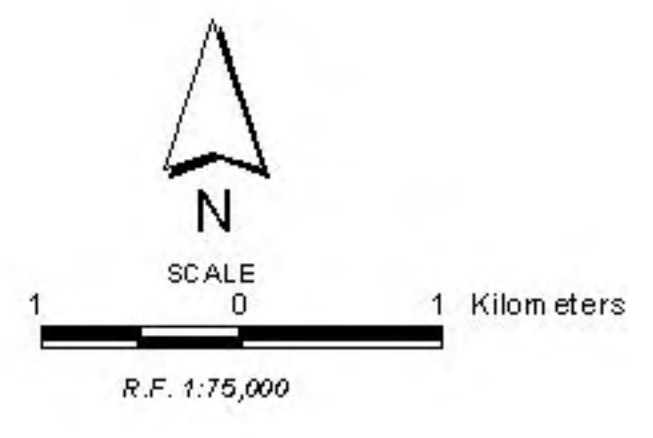
ROAD MAP SENBAG UPAZILA NOAKHALI DISTRICT



LEGEND

- Administrative Boundary**
 - International Boundary
 - District Boundary
 - - - Upazila Boundary
 - Union Boundary
 - Municipal Boundary
- Administrative HQs**
 - District HQ
 - Upazila HQ
 - ▲ Union HQ
- Physical Infrastructures**
 - National Highways
 - Regional Highways
 - Zila Road
 - Upazila Road (Pucca)
 - Upazila Road (Katcha)
 - Union Road (Pucca)
 - Union Road (Katcha)
 - Village Road A (Pucca)
 - Village Road A (Katcha)
 - Village Road B (Pucca)
 - Village Road B (Katcha)
 - Paurashava Road
 - Railway Network
 - Embankment
 - Telecommunication line
 - Power Transmission Line
- Natural Features**
 - Wide River
 - Water Bodies
 - Sandy Area
 - Khal
 - Forest
 - Hill
- Socio-Economic Infrastructures**
 - Growth Centre
 - ▲ Small Hat/Bazar
 - Police Station
 - Upazila Health Complex
 - Family welfare Centre
 - Community Clinic
 - Post Office
 - College
 - High School
 - Primary School
 - Madrasa
 - Mosque
 - Ashrayan/Abasan
 - Temple

Compiled from : LGED Upazila Base Maps 1994-95, Landsat TM 1998,
GPS Survey 1999 and Field Checking in November 2004
Projection : Lambert's Conformal Conic
PREPARED BY : GIS UNIT
LOCAL GOVERNMENT ENGINEERING DEPARTMENT



BASIC INFORMATION OF ROAD

DIVISION : CHITTAGONG

DISTRICT : NOAKHALI

ROAD CODE	ROAD NAME	CREST WIDTH (m)	TOTAL LENGTH (Km)	SURFACE TYPE-WISE BREAK-UP (Km)				STRUCTURE		EXISTING GAP	
				EARTHEN	FLEXIBLE PAVEMENT (BC)	BRICK PAVEMENT (WBM/HBB/BFS)	RIGID PAVEMENT (CC/RCC)	NUMBER	SPAN (m)	NUMBER	SPAN (m)
1	2	3	4	5	6	7	8	9	10	11	12

UPAZILA : SENBAG

ROAD TYPE : UPAZILA ROAD

475802001	Somirmunshirhat G C-Kutuberhat G C.	7.30	9.10	0.00	9.10	0.00	0.00	16	22.17	0	0.00	
475802002	Kutuberhati-Chanderhat-Seberhat.	3.50	8.75	0.74	8.02	0.00	0.00	18	21.78	0	0.00	
475802003	Mirgonj G C Somirmunshir hat G C.	4.90	6.85	4.90	1.50	0.45	0.00	15	37.50	0	0.00	
475802004	Mirgonj-G C Koroshmunshi G C.	4.26	4.35	0.00	2.70	1.65	0.00	6	17.50	0	0.00	
475802005	Mirgonj GC- Kankirhat G C.	3.50	6.34	4.38	1.82	0.00	0.14	6	24.00	0	0.00	
475802006	Kankirhat G C -Dolkha Bazar G C.	3.66	2.70	0.00	2.70	0.00	0.00	6	17.90	0	0.00	
475802007	Gazirhat-Boxgong G C.	4.26	3.00	0.00	3.00	0.00	0.00	7	30.06	0	0.00	
475802008	Koresmunshi GC- Dalua [Gazirhat Feni RHW].	3.05	5.80	2.57	3.23	0.00	0.00	4	6.00	0	0.00	
475802009	Seberhat -Koresmunshi GC.	3.50	7.30	4.16	3.14	0.00	0.00	3	6.00	0	0.00	
UPAZILA ROAD TOTAL: 9 Nos. Road				54.19	16.75	35.20	2.10	0.14	81	182.91	0	0.00

ROAD TYPE : UNION ROAD

475803001	Chatterpiya UP Office(R&H)-Kankirhat GC[Via Itbaria].	2.50	5.00	5.00	0.00	0.00	0.00	3	3.00	0	0.00	
475803002	Chattapiya UP Office(R&H)-Basantapur-Birahimpur Bazar	3.05	5.90	0.00	5.90	0.00	0.00	12	45.00	0	0.00	
475803005	Kasharpar UP Office(R&H) -Lamua Bazar	2.50	3.10	3.10	0.00	0.00	0.00	3	11.50	4	4.00	
475803007	Dumuria UP Office(R&H) -Arshadia Bazar-Anaytpur bazar	3.30	2.75	1.97	0.78	0.00	0.00	3	11.90	0	0.00	
475803008	Kasharpar UP Office(R&H)- Chilonia bazar[Arjuntala UP Office]	3.63	4.95	4.53	0.42	0.00	0.00	3	12.40	2	13.20	
475803009	Somirmunshir hat - Arjuntala UP Office (Chilonia bazar).	3.00	6.85	3.00	3.85	0.00	0.00	10	43.55	0	0.00	
475803010	Senbag -Arjuntala UP Office (Chilonia Bazar).	3.66	3.25	0.00	2.45	0.80	0.00	8	19.60	0	0.00	
475803012	Senbag - Bhuiyardegi bazar.(Dakbangla Road)	3.66	5.50	4.30	0.20	1.00	0.00	6	22.50	0	0.00	
475803013	Mohammadpur UP Office (Sebarhat R&H)- Khalil miah hat	4.26	3.50	3.50	0.00	0.00	0.00	2	1.80	0	0.00	
475803014	Bijbag U P office-Sebarhat Bazar	3.66	3.50	2.60	0.90	0.00	0.00	2	11.98	0	0.00	
475803020	Nabipur UP Office (Shochindar tak) - Boro charigoan Chowrasta bazar	3.20	4.00	2.52	1.48	0.00	0.00	5	5.60	0	0.00	
UNION ROAD TOTAL: 11 Nos. Road				48.30	30.52	15.98	1.80	0.00	57	188.82	6	17.20

ROAD TYPE : VILLAGE ROAD-A

475804002	Purba Chatterpiya Birahimpur Bazar	3.05	4.95	4.95	0.00	0.00	0.00	2	1.75	0	0.00
475804003	Purba Chatterpiya Lamua Bazar	2.50	3.60	3.08	0.52	0.00	0.00	2	1.25	0	0.00
475804004	Domnakandi RHW - Baliakandi Bazar	3.66	3.00	2.30	0.70	0.00	0.00	2	1.50	0	0.00
475804005	Bhuiya Degi -Khalil miah Hat	4.26	3.35	0.00	3.35	0.00	0.00	5	9.60	0	0.00
475804006	Nurani pul Mizi pukur Kalikapur pry school	3.00	4.00	3.17	0.00	0.83	0.00	2	1.75	0	0.00
475804007	Ludua Chatterpiya	2.50	5.00	5.00	0.00	0.00	0.00	2	2.25	0	0.00
475804008	Ondania Lamua Bazar	2.95	4.00	4.00	0.00	0.00	0.00	3	2.25	0	0.00
475804009	Forikot- Dubai Bazar	3.00	3.00	3.00	0.00	0.00	0.00	2	1.50	0	0.00
475804010	Kadra-Mogoa bazar Rd	3.00	2.00	1.75	0.25	0.00	0.00	2	2.50	0	0.00
475804011	Kadra- Nondir par Road	3.00	5.05	5.05	0.00	0.00	0.00	2	4.20	0	0.00
475804012	Senbag bazar -Chandpur high school road	3.20	4.50	3.00	1.50	0.00	0.00	2	3.20	0	0.00
475804013	Chacua -Hatirpar road	3.00	5.00	5.00	0.00	0.00	0.00	3	2.25	0	0.00
475804014	Bhuiya Degi -Mojumder hat	3.10	5.00	5.00	0.00	0.00	0.00	3	2.75	0	0.00
475804015	Ahammadpur-Mohammadpur road	3.10	4.00	4.00	0.00	0.00	0.00	3	2.75	0	0.00
475804016	Fakir Rahim ullah Rcad	3.66	3.00	3.00	0.00	0.00	0.00	1	2.00	0	0.00
475804017	Bishnapur-Gobindapur Rd	3.10	2.00	2.00	0.00	0.00	0.00	3	3.25	0	0.00
475804018	Bakshirhat-Gopalpur	3.00	3.00	3.00	0.00	0.00	0.00	3	3.25	0	0.00
475804019	Boxgonj Bazar Dulkha bazar	3.15	5.00	5.00	0.00	0.00	0.00	2	1.75	0	0.00
475804020	Khalilmiah hat Nutun Bazar Rd	3.00	3.00	1.41	1.60	0.00	0.00	3	3.50	0	0.00
475804021	Middle Mohammadpur Rajaram pur road	3.05	3.00	3.00	0.00	0.00	0.00	3	8.60	0	0.00

BASIC INFORMATION OF ROAD

DIVISION : CHITTAGONG

DISTRICT : NOAKHALI

ROAD CODE	ROAD NAME	CREST WIDTH (m)	TOTAL LENGTH (Km)	SURFACE TYPE-WISE BREAK-UP (Km)				STRUCTURE		EXISTING GAP	
				EARTHEN	FLEXIBLE PAVEMENT (BC)	BRICK PAVEMENT (WBM/HBB/ BFS)	RIGID PAVEMENT (CC/RCC)	NUMBER	SPAN (m)	NUMBER	SPAN (m)
1	2	3	4	5	6	7	8	9	10	11	12
475804022	Molubi Abdul Hoque	3.05	3.20	0.00	3.20	0.00	0.00	6	10.50	0	0.00
475804023	Shahid Nizam uddin Road	3.05	4.40	2.40	2.00	0.00	0.00	3	4.30	0	0.00
475804024	Yearpur Kadmapar- Azizpur pry school	3.66	7.85	1.43	6.42	0.00	0.00	7	25.00	0	0.00
475804029	Chatterpiya- Khudkhasta	3.50	4.00	4.00	0.00	0.00	0.00	3	19.00	1	12.00
475804030	Chatterpaiya Hospital road [Polli Mongol]	3.03	5.00	4.69	0.31	0.00	0.00	3	18.00	0	0.00
475804031	Kasharpar-Kalarita	2.66	2.77	2.77	0.00	0.00	0.00	2	1.50	0	0.00
475804032	Lamua Bazar Atia bari road	2.80	4.25	4.25	0.00	0.00	0.00	3	3.25	0	0.00
475804033	Kasharpar- Atia bari road	2.50	1.32	1.32	0.00	0.00	0.00	2	2.75	1	2.00
475804034	Shatbaria-Char Batania	2.50	2.08	2.08	0.00	0.00	0.00	2	2.50	0	0.00
475804035	West Mohammad pur-Shaha pur	2.00	5.00	5.00	0.00	0.00	0.00	3	4.50	0	0.00
475804036	Batakandi- Dolut pur Rd	2.50	3.00	3.00	0.00	0.00	0.00	3	2.25	0	0.00
475804037	Fatehpur-Mojjdeepur	1.95	3.50	3.50	0.00	0.00	0.00	3	2.25	0	0.00
475804038	Yearpur-Kabilpur	2.50	5.05	5.05	0.00	0.00	0.00	2	1.50	0	0.00
475804039	Bokshirhat -Fakir hat	1.92	2.25	0.45	1.19	0.61	0.00	3	2.20	0	0.00
475804040	Madla-Semargoy	1.95	4.25	4.25	0.00	0.00	0.00	1	0.75	0	0.00
475804041	South Madla-Bottergan	2.10	3.20	3.20	0.00	0.00	0.00	2	1.25	0	0.00
475804042	Bijbag-Semargon	2.10	4.10	4.10	0.00	0.00	0.00	2	1.75	0	0.00
475804043	Gopal pur- Bishanapur	1.80	5.10	5.10	0.00	0.00	0.00	1	0.75	0	0.00
475804044	South Devishing pur-South Noldia	1.90	3.30	3.30	0.00	0.00	0.00	1	0.50	0	0.00
475804045	Manikpur-Chilonia-Nazir Nagor	2.00	6.58	6.58	0.00	0.00	0.00	1	0.50	0	0.00
475804046	Charidron-Mogua	1.80	2.20	2.20	0.00	0.00	0.00	2	1.25	0	0.00
475804047	Purba Chandra-Bhuiyan Hat	3.66	1.60	1.60	0.00	0.00	0.00	1	0.50	0	0.00
475804048	Senbag Collage Road	3.66	2.20	1.47	0.53	0.20	0.00	1	0.75	0	0.00
475804049	Yearpur Hafez Abdur Rob	3.66	1.90	0.90	1.00	0.00	0.00	1	0.50	0	0.00
475804051	Kazi road- Nobipur Govt.pry school	3.66	0.80	0.00	0.80	0.00	0.00	2	1.25	0	0.00
475804052	Gazir hat- Gazir Mazar	3.20	1.63	1.13	0.50	0.00	0.00	0	0.00	0	0.00
475804053	Sarderpara-Kalarita	2.80	4.00	3.42	0.58	0.00	0.00	0	0.00	1	1.00
475804054	Delder Market -Chaharia Bazar	2.90	2.00	2.00	0.00	0.00	0.00	3	3.00	0	0.00
475804055	Shatbaria-Nolua	2.50	5.50	5.00	0.50	0.00	0.00	5	6.66	0	0.00
475804056	Tamuhani-Mahatabpur	2.90	1.50	1.50	0.00	0.00	0.00	6	17.47	0	0.00
475804057	Birahimpur-Thoneerpar	2.90	2.00	2.00	0.00	0.00	0.00	5	13.10	0	0.00
475804058	Mahatabpur-Chiladi West Chatterpiya pry school	2.00	2.12	2.12	0.00	0.00	0.00	4	8.71	0	0.00
475804059	Kasharpar-Khajuria	2.50	2.80	2.80	0.00	0.00	0.00	5	11.16	0	0.00
475804060	Kasharpar- Mozir khil	3.66	2.50	2.50	0.00	0.00	0.00	8	15.93	0	0.00
475804061	Polti- Porikot- Birkot	2.85	3.10	2.07	1.03	0.00	0.00	5	5.00	0	0.00
475804062	Polti- Moishai	2.90	2.00	2.00	0.00	0.00	0.00	4	5.00	0	0.00
475804063	Anayetpur -Arshadia- Nolua	2.80	2.55	2.55	0.00	0.00	0.00	6	13.60	0	0.00
475804064	Nazarpur - Chandpur	2.50	2.80	2.80	0.00	0.00	0.00	8	11.00	0	0.00
475804065	North Shahapur- East Mohammadpur	2.50	2.75	2.75	0.00	0.00	0.00	0	0.00	0	0.00
475804066	Dolutpur - Batakandi	2.50	2.00	2.00	0.00	0.00	0.00	0	0.00	0	0.00
475804067	Batania -Dolutpur -Manikpur	3.66	2.25	2.25	0.00	0.00	0.00	0	0.00	0	0.00
475804069	Lalpur- Mojjee pur	3.66	2.00	2.00	0.00	0.00	0.00	0	0.00	0	0.00
475804070	Lalpur- West Ahammadpur	3.00	2.20	2.20	0.00	0.00	0.00	0	0.00	0	0.00
475804071	Dormapur- Razaram pur	3.00	1.50	1.50	0.00	0.00	0.00	0	0.00	0	0.00
475804072	South Joynagor- Kazir khil	3.00	2.75	2.75	0.00	0.00	0.00	0	0.00	0	0.00
475804073	Itbaria Road	3.00	1.32	1.00	0.32	0.00	0.00	0	0.00	0	0.00
475804074	Alla uddin Hazi Road	3.66	2.50	2.50	0.00	0.00	0.00	0	0.00	0	0.00
475804075	Shahid Omar Faruqe [Batchue]	3.00	4.75	4.75	0.00	0.00	0.00	0	0.00	0	0.00
475804076	Sebar hat -Shamargoan[Oli- Munshi]road	3.05	4.00	3.28	0.00	0.73	0.00	4	1.98	0	0.00
475804077	Sebar hat- Khan para	3.05	2.00	1.15	0.85	0.00	0.00	2	4.60	0	0.00
475804078	Lowtali purba chandra bhuiya hat	3.05	1.60	0.89	0.71	0.00	0.00	2	1.30	0	0.00
475804079	Somi munshi hat Lawtoli	3.05	1.54	0.54	1.00	0.00	0.00	1	0.90	0	0.00
475804080	RHW- Khajuria Bazar	2.94	1.20	0.20	1.00	0.00	0.00	2	14.80	0	0.00
475804081	Chatterpiya - R&H -Tamuhani Manikmura	3.50	5.20	4.54	0.66	0.00	0.00	8	22.20	0	0.00
475804082	Feni Sonaimury -RHW - Moishai Bazar	3.66	2.40	2.40	0.00	0.00	0.00	2	11.00	0	0.00
475804083	Senbag Sonaimuri RHW-Kadra UP office	2.50	3.05	3.05	0.00	0.00	0.00	2	4.20	0	0.00
475804084	Kutubarhat-Bishnapur Road	3.66	4.00	1.49	2.51	0.00	0.00	4	12.80	1	10.00

BASIC INFORMATION OF ROAD

DIVISION : CHITTAGONG

DISTRICT : NOAKHALI

ROAD CODE	ROAD NAME	CREST WIDTH (m)	TOTAL LENGTH (Km)	SURFACE TYPE-WISE BREAK-UP (Km)				STRUCTURE		EXISTING GAP	
				EARTHEN	FLEXIBLE PAVEMENT (BC)	BRICK PAVEMENT (WBM/HBB/BFS)	RIGID PAVEMENT (CC/RCC)	NUMBER	SPAN (m)	NUMBER	SPAN (m)
1	2	3	4	5	6	7	8	9	10	11	12
475804085	Arjuntala U P -Hazirhat Begomgonj Upazila	3.66	2.50	0.60	1.53	0.38	0.00	2	11.60	0	0.00
475804086	Fakirhat- Mojumder hat Road	3.66	5.20	5.20	0.00	0.00	0.00	4	3.60	0	0.00
475804087	Mirgonj Bazar GC- Kazir hat [Begomgonj]	2.50	5.32	4.67	0.65	0.00	0.00	2	8.90	0	0.00
475804088	Bhuiyadegi- Motimiah hat-Chanpur.	3.00	5.25	3.44	1.81	0.00	0.00	0	0.00	0	0.00
475804089	Nutan Bazar - Fakir hat Road.	2.10	1.90	1.24	0.66	0.00	0.00	0	0.00	0	0.00
475804090	South Mohammed pur - Janal Abdin Faruk (MP) Road.	2.50	3.50	3.50	0.00	0.00	0.00	0	0.00	0	0.00
475804091	Kesharpar Abdul Matabe Road.	2.10	1.30	1.30	0.00	0.00	0.00	0	0.00	0	0.00
475804092	Tenpokoria Rohaman Shaheb House - South Razarpur Road.	2.60	2.90	2.90	0.00	0.00	0.00	0	0.00	0	0.00
475804093	R&H Road - Matobi-Kanorchar Brige(Sha Alam) Road.	1.50	2.50	1.72	0.78	0.00	0.00	0	0.00	0	0.00
475804094	Battala boxirhat Rd	2.90	4.50	4.50	0.00	0.00	0.00	0	0.00	0	0.00
475804095	balia kandi college Rd	2.90	1.50	1.50	0.00	0.00	0.00	0	0.00	0	0.00
475804096	fatapur khair Bhuya Rd	3.00	1.50	1.50	0.00	0.00	0.00	0	0.00	0	0.00
475804097	Azizpur sahasta nagar Rd	3.00	1.20	1.20	0.00	0.00	0.00	0	0.00	0	0.00
475804098	Sahasta nagor madrasha Rd	2.90	1.20	1.20	0.00	0.00	0.00	0	0.00	0	0.00
475804099	Lamua bazar berahimpur Rd	2.90	2.50	2.50	0.00	0.00	0.00	0	0.00	0	0.00
475804100	Fakir hat vatirchar Rd	2.10	2.00	2.00	0.00	0.00	0.00	0	0.00	0	0.00
475804101	R&H to hari mondle market Rd	1.90	3.00	3.00	0.00	0.00	0.00	0	0.00	0	0.00
475804102	Natun bazar chanderhat Rd	1.65	4.00	4.00	0.00	0.00	0.00	0	0.00	0	0.00
475804103	Yaerpur R&H to sibpur Rd	1.77	1.00	1.00	0.00	0.00	0.00	0	0.00	0	0.00
475804104	Magua -Jamal pur	2.00	3.00	3.00	0.00	0.00	0.00	0	0.00	0	0.00
475804105	Fakirhat -Samergoan	2.00	3.00	3.00	0.00	0.00	0.00	0	0.00	0	0.00
475804106	Nutan bazar-Tazipukur Road	2.00	2.00	2.00	0.00	0.00	0.00	0	0.00	0	0.00

VILLAGE ROAD-A TOTAL: 99 Nos. Road

308.63 267.43 38.46 2.74 0.00 204 379.61 4 25.00

ROAD TYPE : VILLAGE ROAD-B

475805001	Gobindapur - Bishana pur	3.00	1.50	1.50	0.00	0.00	0.00	1	0.90	0	0.00
475805003	Nonder par road	3.66	2.90	2.90	0.00	0.00	0.00	0	0.00	0	0.00
475805004	Chander hat South Sreepardee	3.66	3.00	3.00	0.00	0.00	0.00	0	0.00	0	0.00
475805005	Chander hat -Habibpur [Compani gonj]	3.66	3.00	3.00	0.00	0.00	0.00	0	0.00	0	0.00
475805006	Lamua Somirmunshirhat road-Hanif Member Bari Road	3.66	0.60	0.00	0.60	0.00	0.00	0	0.00	0	0.00
475805007	Nobi pur UP office- Sreepardee	3.26	3.00	3.00	0.00	0.00	0.00	0	0.00	0	0.00
475805008	Kabilpur- West Lalpur Chowdury Road	3.00	4.00	4.00	0.00	0.00	0.00	0	0.00	0	0.00
475805009	Shurar hat Road	3.00	2.00	2.00	0.00	0.00	0.00	0	0.00	0	0.00
475805010	Moijdeepur-Govt. pry Road	2.50	2.00	2.00	0.00	0.00	0.00	0	0.00	0	0.00
475805011	Kabilpur Chowdury Bari Road	2.50	2.00	2.00	0.00	0.00	0.00	0	0.00	0	0.00
475805012	Deldar Market East -Lalpur Road	3.66	2.00	2.00	0.00	0.00	0.00	0	0.00	0	0.00
475805013	Kabilpur High school Road	3.26	2.00	2.00	0.00	0.00	0.00	0	0.00	0	0.00
475805014	Moijdeepur-Munshi Elias Road	3.00	2.00	2.00	0.00	0.00	0.00	0	0.00	0	0.00
475805015	Azizpur Khan para Road	3.00	1.50	1.50	0.00	0.00	0.00	0	0.00	0	0.00
475805016	Kamar bari- Thoner par Road	3.00	1.50	1.50	0.00	0.00	0.00	0	0.00	0	0.00
475805017	Fakirhat-Bater Char	3.00	3.00	3.00	0.00	0.00	0.00	2	2.00	1	10.00
475805018	North Sreepardee- South Sreepardee	2.95	1.75	1.75	0.00	0.00	0.00	3	5.20	0	0.00
475805019	Taltola-Azizpur Govt.Pry.School	3.00	1.25	0.00	1.25	0.00	0.00	0	0.00	0	0.00
475805020	Porchim Chandpur Kolifapara Road	3.50	3.00	3.00	0.00	0.00	0.00	0	0.00	0	0.00
475805021	Kankirhat-Porikot	4.00	3.00	2.65	0.35	0.00	0.00	0	0.00	0	0.00
475805022	Porchim Gopalpur Ali Mia Road	3.00	3.20	3.20	0.00	0.00	0.00	0	0.00	0	0.00
475805023	Majirkhil-Nalua Road	3.50	3.00	3.00	0.00	0.00	0.00	0	0.00	0	0.00
475805024	Earpur High School Road	4.00	2.75	2.75	0.00	0.00	0.00	0	0.00	0	0.00
475805025	Uttar Bijbag- Mendi Sarder Road	3.50	3.50	3.50	0.00	0.00	0.00	0	0.00	0	0.00
475805026	Purbo Mohammadpur Pry.School Road	3.20	1.00	1.00	0.00	0.00	0.00	0	0.00	0	0.00
475805027	Nazarpur Beri Bandh Road	3.50	4.00	4.00	0.00	0.00	0.00	0	0.00	0	0.00
475805028	Sarder Bari Road	3.50	3.00	3.00	0.00	0.00	0.00	0	0.00	0	0.00
475805029	Uttar Shahapur Mosgid Road	3.50	2.75	2.75	0.00	0.00	0.00	0	0.00	0	0.00
475805030	Dafader bari Mosgid Road	3.50	3.00	3.00	0.00	0.00	0.00	0	0.00	0	0.00
475805031	Batergon-Shamergon Road(via Porbo Kalikapur Govt. pry School)	3.60	2.50	1.78	0.72	0.00	0.00	0	0.00	0	0.00

BASIC INFORMATION OF ROAD

DIVISION : CHITTAGONG

DISTRICT : NOAKHALI

ROAD CODE	ROAD NAME	CREST WIDTH (m)	TOTAL LENGTH (Km)	SURFACE TYPE-WISE BREAK-UP (Km)				STRUCTURE		EXISTING GAP	
				EARTHEN	FLEXIBLE PAVEMENT (BC)	BRICK PAVEMENT (WBM/HBB/BFS)	RIGID PAVEMENT (CC/RCC)	NUMBER	SPAN (m)	NUMBER	SPAN (m)
1	2	3	4	5	6	7	8	9	10	11	12
475805032	Chandpur Mosque Road	3.50	2.50	2.50	0.00	0.00	0.00	0	0.00	0	0.00
475805033	Khajuria Sarder Para Munshi Road	3.50	2.50	2.50	0.00	0.00	0.00	0	0.00	0	0.00
475805034	Waker bari Tarabaria Road	3.50	2.50	2.50	0.00	0.00	0.00	0	0.00	0	0.00
475805035	Kutuber hat-Joybangla Road.	2.00	2.00	1.27	0.73	0.00	0.00	0	0.00	0	0.00
475805036	Kesharpar UP Madrasha Road	2.50	2.00	2.00	0.00	0.00	0.00	0	0.00	0	0.00
475805037	Prikat-Zia nagur Road.	2.30	2.50	2.50	0.00	0.00	0.00	0	0.00	0	0.00
475805038	Asfakol Manna Madrasha-Chanderhat khal par Road.	2.50	2.50	2.50	0.00	0.00	0.00	0	0.00	0	0.00
475805039	Moazar tak - Hazir hat Bazar Road.	2.45	2.00	2.00	0.00	0.00	0.00	0	0.00	0	0.00
475805040	Dakin Shepdi Road.	2.00	1.75	1.75	0.00	0.00	0.00	0	0.00	0	0.00
475805041	Mohidipur-Azizpur School Road	2.00	1.50	1.50	0.00	0.00	0.00	0	0.00	0	0.00
475805042	Azizpur Emratmich house to Akualy Mosaue Road	1.80	5.00	5.00	0.00	0.00	0.00	0	0.00	0	0.00
475805043	Yearpur to Barkatalah Bapari bari	2.00	2.00	2.00	0.00	0.00	0.00	0	0.00	0	0.00
475805044	Kabilpur Sahapur Gonoshajala Road	2.15	2.00	2.00	0.00	0.00	0.00	0	0.00	0	0.00
475805045	Kabilpur Shariet ullah Shop to Sheikh Sufy Road	2.00	4.50	4.50	0.00	0.00	0.00	0	0.00	0	0.00
475805046	Kabilpur Pry School Road	2.00	4.00	4.00	0.00	0.00	0.00	0	0.00	0	0.00
475805047	Kabilpur Punchat bari rd.	2.00	2.00	2.00	0.00	0.00	0.00	0	0.00	0	0.00
475805048	Kabilpur -Chaddakpur Surerhat Rd.	1.90	2.00	2.00	0.00	0.00	0.00	0	0.00	0	0.00
475805049	Moishdipur pry school Rd	1.95	3.00	3.00	0.00	0.00	0.00	0	0.00	0	0.00
475805050	Munshi Elius Rd	1.80	3.00	3.00	0.00	0.00	0.00	0	0.00	0	0.00
475805051	Moishdipur Bashsia madrasha Rd	2.00	2.00	2.00	0.00	0.00	0.00	0	0.00	0	0.00
475805052	Kabilpur chaw bari Mosalue Rd	2.00	2.00	2.00	0.00	0.00	0.00	0	0.00	0	0.00
475805053	Nobipur Seber hat Bater goan Rd	1.90	1.50	1.50	0.00	0.00	0.00	0	0.00	0	0.00
475805054	Dakin Bigbag Mozimder bari Rd	1.90	2.50	2.50	0.00	0.00	0.00	0	0.00	0	0.00
475805055	Dakin bigbag Modal Modraha	2.00	2.50	2.50	0.00	0.00	0.00	0	0.00	0	0.00
475805056	Darmapur Davishingpur Rd	2.00	2.00	2.00	0.00	0.00	0.00	0	0.00	0	0.00
475805057	Battala bigbag High school Rd	1.80	6.00	6.00	0.00	0.00	0.00	0	0.00	0	0.00
475805058	Joynagar zamader High School Rd	1.80	2.00	2.00	0.00	0.00	0.00	0	0.00	0	0.00
475805059	Kallaji Rani Sarder Mosque Rd	1.90	2.50	2.50	0.00	0.00	0.00	0	0.00	0	0.00
475805060	Mohammedpur New UP Complax Road.	1.50	1.00	0.40	0.60	0.00	0.00	0	0.00	0	0.00
475805061	Kalazi shamer shop Rd	1.90	2.50	2.50	0.00	0.00	0.00	0	0.00	0	0.00
475805062	Choni Patari Bari Rd	1.90	3.00	3.00	0.00	0.00	0.00	0	0.00	0	0.00
475805063	Bigbag Dabi Shing pur Rd	1.90	4.00	4.00	0.00	0.00	0.00	0	0.00	0	0.00
475805064	Dapader R & to Bigbag up Rd	1.95	5.00	5.00	0.00	0.00	0.00	0	0.00	0	0.00
475805065	Parur paker Raca para -Takia Rd	1.95	3.00	3.00	0.00	0.00	0.00	0	0.00	0	0.00
475805066	Homnabad Sreepur Moissshi Boxgonj Rd	1.80	6.00	6.00	0.00	0.00	0.00	0	0.00	0	0.00
475805067	Padua Moishi Bazar Rd	2.00	3.00	3.00	0.00	0.00	0.00	0	0.00	0	0.00
475805068	Nalua Chaw Pool -Hharinkata Rd	2.00	3.00	3.00	0.00	0.00	0.00	0	0.00	0	0.00
475805069	Nalua Brick Field Rd	2.00	3.00	3.00	0.00	0.00	0.00	0	0.00	0	0.00
475805070	Sarwataly bider -Mmoishi Rd	2.00	5.00	5.00	0.00	0.00	0.00	0	0.00	0	0.00
475805071	Kanurchar Motobi Rd	2.00	2.70	2.70	0.00	0.00	0.00	0	0.00	0	0.00
475805072	Kutuber hat- Joybangla Rd	2.00	2.00	2.00	0.00	0.00	0.00	0	0.00	0	0.00
475805073	Chachuya pry school Rd	2.00	2.00	2.00	0.00	0.00	0.00	0	0.00	0	0.00
475805074	Batakandi high school baitalaman Rd	1.90	2.50	2.50	0.00	0.00	0.00	0	0.00	0	0.00
475805075	Batakandi high school Rd	2.00	2.00	2.00	0.00	0.00	0.00	0	0.00	0	0.00
475805076	Dhangazi bapari Rd	3.00	1.50	1.50	0.00	0.00	0.00	0	0.00	0	0.00
475805077	Chattaerpaya berahimpur -Thanerpar Rd	2.90	3.00	3.00	0.00	0.00	0.00	0	0.00	0	0.00
475805078	Bashantapur-mahatabpur Rd	2.90	3.00	3.00	0.00	0.00	0.00	0	0.00	0	0.00
475805079	R&H rd to malla bari jame mosque Rd	2.95	4.00	4.00	0.00	0.00	0.00	0	0.00	0	0.00
475805080	Chatterpaya -fakir bari jame moque Rd	2.30	4.00	4.00	0.00	0.00	0.00	0	0.00	0	0.00
475805081	Chattaerpaya -sarderpara chairman bari Rd	2.90	3.00	3.00	0.00	0.00	0.00	0	0.00	0	0.00
475805082	Chiladi pachtapa Rd	2.95	2.00	2.00	0.00	0.00	0.00	0	0.00	0	0.00
475805083	Chattaerpaya Jonakandi Kalarita Rd	3.00	4.00	4.00	0.00	0.00	0.00	0	0.00	0	0.00
475805084	East Chattaerpaya Jalua kandi Rd	3.00	3.00	3.00	0.00	0.00	0.00	0	0.00	0	0.00
475805085	Kalarita Hospital Rd	3.00	1.50	1.50	0.00	0.00	0.00	0	0.00	0	0.00
475805086	Kesharpar Joynal baolari bari Rd	3.00	1.50	1.50	0.00	0.00	0.00	0	0.00	0	0.00
475805087	Udenia madrasha Rd	2.90	1.00	1.00	0.00	0.00	0.00	0	0.00	0	0.00
475805088	Mujirkhil -Atia bari Pry School Rd	2.90	1.50	1.50	0.00	0.00	0.00	0	0.00	0	0.00

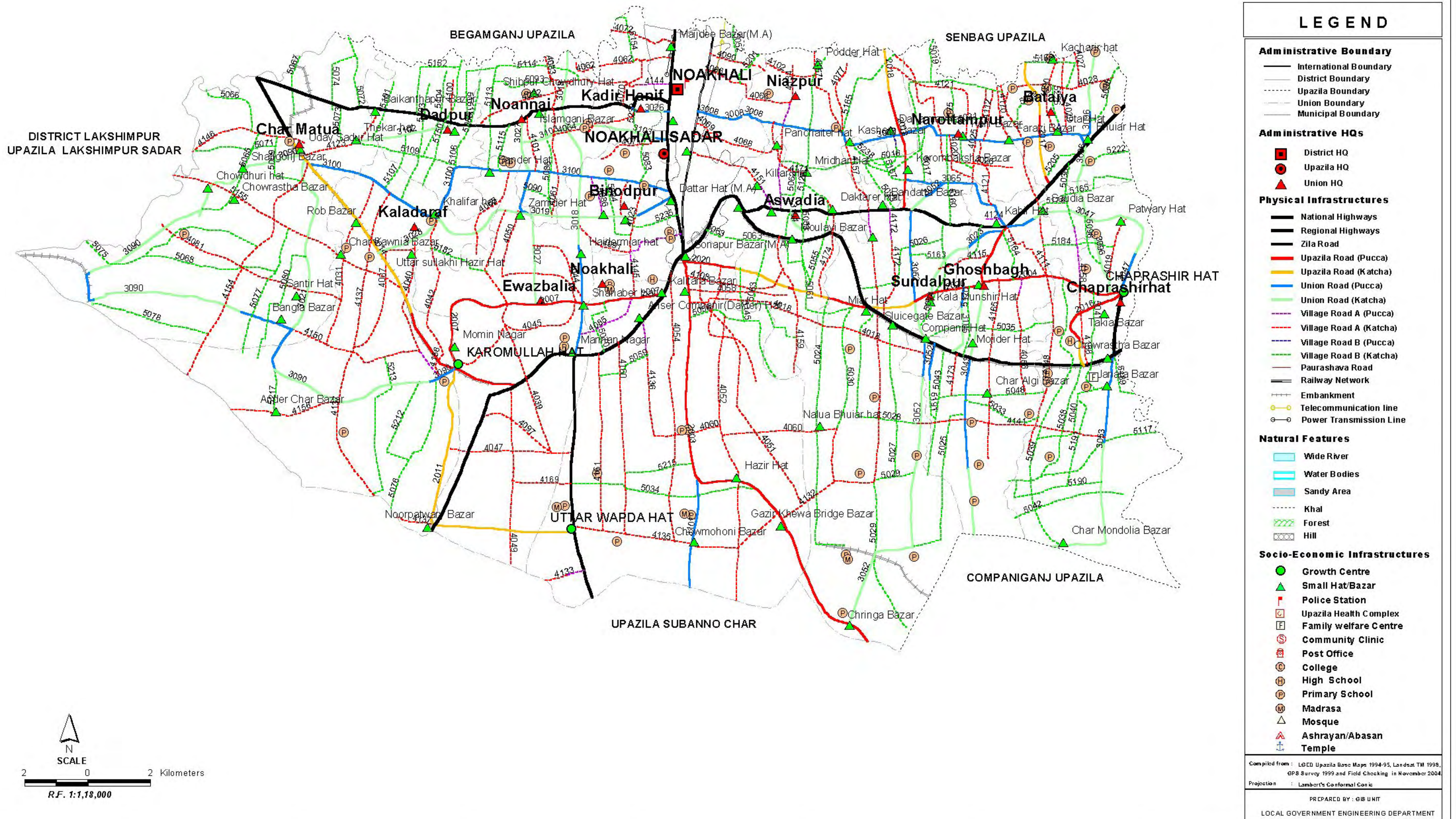
BASIC INFORMATION OF ROAD

DIVISION : CHITTAGONG

DISTRICT : NOAKHALI

ROAD CODE	ROAD NAME	CREST WIDTH (m)	TOTAL LENGTH (Km)	SURFACE TYPE-WISE BREAKE-UP (Km)				STRUCTURE		EXISTING GAP		
				EARTHEN	FLEXIBLE PAVEMENT (BC)	BRICK PAVEMENT (WBM/HBB/BFS)	RIGID PAVEMENT (CC/RCC)	NUMBER	SPAN (m)	NUMBER	SPAN (m)	
1	2	3	4	5	6	7	8	9	10	11	12	
475805089	Birkot- Atar Bhuiya Pry School Rd	2.90	1.00	1.00	0.00	0.00	0.00	0	0.00	0	0.00	
475805090	Birkot Khalil miah -Farkania Madrasha Rd	2.90	1.00	1.00	0.00	0.00	0.00	0	0.00	0	0.00	
475805091	Uttar Bishnapur -Dakhin Bushna pur Rd	2.90	2.50	2.50	0.00	0.00	0.00	0	0.00	0	0.00	
475805092	Elius mor. Colonia Rd	3.00	4.00	4.00	0.00	0.00	0.00	0	0.00	0	0.00	
475805093	Kanurchar Lashmipur Rd	3.00	3.00	3.00	0.00	0.00	0.00	0	0.00	0	0.00	
475805094	Battala Koiyazala Rd	3.00	2.50	2.50	0.00	0.00	0.00	0	0.00	0	0.00	
475805095	Sarwarally -Aneatpur Kanurchar Rd	3.00	3.00	3.00	0.00	0.00	0.00	0	0.00	0	0.00	
VILLAGE ROAD-B TOTAL: 94 Nos. Road				245.65	241.40	4.25	0.00	0.00	6	8.10	1	10.00
SENBAG UPAZILA TOTAL: 213 Nos. Road				656.77	556.09	93.90	6.64	0.14	348	759.44	11	52.20

ROAD MAP NOAKHALI SADAR UPAZILA NOAKHALI DISTRICT



LEGEND

Administrative Boundary

- International Boundary
- District Boundary
- - - - - Upazila Boundary
- Union Boundary
- Municipal Boundary

Administrative HQs

- District HQ
- Upazila HQ
- ▲ Union HQ

Physical Infrastructures

- National Highways
- Regional Highways
- Zila Road
- Upazila Road (Pucca)
- Upazila Road (Katcha)
- Union Road (Pucca)
- Union Road (Katcha)
- Village Road A (Pucca)
- Village Road A (Katcha)
- Village Road B (Pucca)
- Village Road B (Katcha)
- Paurashava Road
- Railway Network
- Embankment
- Telecommunication line
- Power Transmission Line

Natural Features

- Wide River
- Water Bodies
- Sandy Area
- Khal
- Forest
- Hill

Socio-Economic Infrastructures

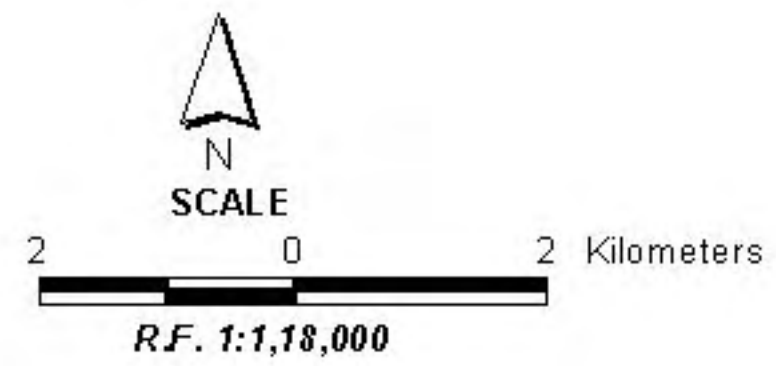
- Growth Centre
- ▲ Small Hat/Bazar
- Police Station
- Upazila Health Complex
- Family welfare Centre
- Community Clinic
- Post Office
- College
- High School
- Primary School
- Madrasa
- Mosque
- ▲ Ashrayan/Abasan
- Temple

Compiled from : LGED Upazila Base Maps 1994-95, Landsat TM 1998, GPS Survey 1999 and Field Checking in November 2004.

Projection : Lambert's Conformal Conic

PREPARED BY : GIS UNIT

LOCAL GOVERNMENT ENGINEERING DEPARTMENT



BASIC INFORMATION OF ROAD

DIVISION : CHITTAGONG

DISTRICT : NOAKHALI

ROAD CODE	ROAD NAME	CREST WIDTH (m)	TOTAL LENGTH (Km)	SURFACE TYPE-WISE BREAK-UP (Km)				STRUCTURE		EXISTING GAP	
				EARTHEN	FLEXIBLE PAVEMENT (BC)	BRICK PAVEMENT (WBM/HBB/BFS)	RIGID PAVEMENT (CC/RCC)	NUMBER	SPAN (m)	NUMBER	SPAN (m)
1	2	3	4	5	6	7	8	9	10	11	12

UPAZILA : NOAKHALI-S

ROAD TYPE : UPAZILA ROAD

475872003	Sonapur -Thanar hat - Akther Miar Hat Road.	5.50	16.50	0.00	16.50	0.00	0.00	11	73.60	0	0.00
475872004	Kabirhat-Shahjirhat-Chaprashir hat Road.	4.00	6.50	0.00	6.50	0.00	0.00	6	15.93	0	0.00
475872007	RHD(Kalitara) - Karamullah Road.	7.30	10.50	0.00	10.50	0.00	0.00	13	50.27	0	0.00
475872011	RHD (Uttar Wapda Bazar) - Karamullah road.	4.50	10.10	10.10	0.00	0.00	0.00	7	37.60	4	6.25
475872014	RHD (Udaysadurhat) - Koromullah- RHD Road.	4.75	10.45	7.10	3.35	0.00	0.00	5	27.00	0	0.00
475872016	RHD (Lamchiprasad bazar) - Chaprashirhat Road.	5.50	4.30	0.70	2.75	0.85	0.00	3	12.50	0	0.00
475872017	RHD (Kolimuddin pole) - Kacarir hat - Kutuber hat GC Road .	3.50	4.75	2.95	1.80	0.00	0.00	4	17.40	3	3.00
475872018	RHD(Patailla poll) - Korombox - Munshir hat - Zamidar hat Road.	3.78	5.80	1.63	3.63	0.54	0.00	10	50.20	0	0.00
475872020	Sonapur- Abdullah miar hat - Kalamunshi - Shahjir hat Road.	4.00	11.40	5.41	5.43	0.56	0.00	10	71.90	0	0.00
UPAZILA ROAD TOTAL: 9 Nos. Road			80.30	27.89	50.46	1.95	0.00	69	356.40	7	9.25

ROAD TYPE : UNION ROAD

475873008	Majjdee - Oter hat - Bhuiar hat Road (Old Hospital Road).	7.30	15.51	0.00	15.51	0.00	0.00	10	107.63	0	0.00
475873018	RHD (Mannanagar) - Haydermiar hat - Chowdhury hat - Rajgonj bazar Road(S).	3.10	11.10	4.73	5.20	1.17	0.00	22	73.55	1	1.25
475873019	RHD (Datter hat) - Zamider hat - Khalifar hat Rd.	3.28	9.80	7.00	1.40	1.40	0.00	13	38.70	6	22.20
475873021	Udaysadur hat - Shantir hat (Surgent Jahurul Hoque) Road.	5.00	12.00	12.00	0.00	0.00	0.00	13	49.28	0	0.00
475873023	Kabir hat - Kalamunshi bazar Rd.	3.89	3.59	2.09	0.00	1.50	0.00	5	10.27	0	0.00
475873026	Kadirhanif - Shirajuddinpur - Krishnarampur - Islamia Road.	4.50	4.20	1.37	2.00	0.83	0.00	4	10.00	0	0.00
475873027	Islamgonj -Bander hat -Momin nagar Road.	2.60	6.30	4.93	1.38	0.00	0.00	9	26.90	2	2.60
475873028	Khalifar hat - Rob bazar Road.	3.10	5.50	5.50	0.00	0.00	0.00	3	5.00	0	0.00
475873043	Shahajir hat - Char Algi bazar Road.	3.50	8.30	4.46	3.79	0.05	0.00	9	22.00	0	0.00
475873047	Kabir hat - Saudia bazar - Patwary hat-Chaprashir hat Road.	2.80	7.60	6.20	1.40	0.00	0.00	9	21.04	0	0.00
475873052	Padua - Kalamunshi bazar - Ciringa bazar Road	3.50	16.90	10.40	4.80	1.70	0.00	19	136.65	3	8.00
475873053	Chaprashir hat - Char Mondalia bazar Road	4.20	10.00	6.50	3.50	0.00	0.00	11	30.20	0	0.00
475873065	Karambox - kabir hat bazar Road.	3.50	4.20	1.41	2.79	0.00	0.00	7	12.00	0	0.00
475873090	Udaysadurhat-Shafigonj-Chowdhuryhat-Banglabazar-Shantirhat-Koromullah bazar Road.	4.00	31.10	22.63	7.47	1.01	0.00	25	99.80	0	0.00
475873096	Chaprashirhat - Oter hat - Chanderhat Road.	3.00	8.80	7.50	1.30	0.00	0.00	10	28.70	0	0.00
475873100	RHD (Dattar Hat) - Khalifer hat - Oderhat Road.	7.30	15.70	0.00	15.70	0.00	0.00	12	33.43	0	0.00
475873101	Banglabazar - Al-amin bazar - Halim bazar Road.	5.00	5.20	2.50	2.15	0.55	0.00	5	14.60	0	0.00
475873102	Dadpur bazar - Thekar hat Road.	3.00	5.00	5.00	0.00	0.00	0.00	4	13.00	0	0.00
475873103	RHD (Fakirpur) - Shibpur Chowdhury -Noannai UP Office Road.	3.00	7.40	7.40	0.00	0.00	0.00	6	12.53	0	0.00
475873104	RHD (UP Office) - Moulovi bazar Road.	2.50	1.60	1.60	0.00	0.00	0.00	1	0.30	1	1.00
475873105	Shahjir hat - Sollar hat - Companir hat Road.	3.00	3.00	2.70	0.30	0.00	0.00	0	0.00	0	0.00
UNION ROAD TOTAL: 21 Nos. Road			192.80	115.91	68.68	8.21	0.00	197	745.58	13	35.05

ROAD TYPE : VILLAGE ROAD-A

475874018	Feni Road	4.00	4.70	4.70	0.00	0.00	0.00	0	0.00	0	0.00
475874019	Norshingpur Bazar - Chaprashir Hat	4.00	14.50	14.50	0.00	0.00	0.00	0	0.00	0	0.00
475874020	Chon Khola Road	3.65	2.50	2.50	0.00	0.00	0.00	0	0.00	0	0.00
475874023	Lalpur Chowrasta - Rajgonj	0.65	4.03	4.03	0.00	0.00	0.00	0	0.00	0	0.00
475874024	U.P Office- Binodpur Road	3.65	3.50	3.50	0.00	0.00	0.00	0	0.00	0	0.00
475874025	Sattar Road	3.65	3.50	3.50	0.00	0.00	0.00	0	0.00	0	0.00
475874026	Bhyor Hat - Noor Sonapur	3.05	4.00	4.00	0.00	0.00	0.00	0	0.00	0	0.00
475874027	Doulat- Ramdi	3.05	6.00	6.00	0.00	0.00	0.00	0	0.00	0	0.00

BASIC INFORMATION OF ROAD

DIVISION : CHITTAGONG

DISTRICT : NOAKHALI

ROAD CODE	ROAD NAME	CREST WIDTH (m)	TOTAL LENGTH (Km)	SURFACE TYPE-WISE BREAK-UP (Km)				STRUCTURE		EXISTING GAP	
				EARTHEN	FLEXIBLE PAVEMENT (BC)	BRICK PAVEMENT (WBM/HBB/ BFS)	RIGID PAVEMENT (CC/RCC)	NUMBER	SPAN (m)	NUMBER	SPAN (m)
1	2	3	4	5	6	7	8	9	10	11	12
475874028	Gazir Bag Road	3.05	5.00	5.00	0.00	0.00	0.00	0	0.00	0	0.00
475874029	Asrafpur - Bhuiyer Hat	3.05	6.00	6.00	0.00	0.00	0.00	0	0.00	0	0.00
475874030	Asrafpur Road	3.05	4.00	4.00	0.00	0.00	0.00	0	0.00	0	0.00
475874031	Jagotpur - North Sullakia	3.65	6.00	6.00	0.00	0.00	0.00	0	0.00	0	0.00
475874037	Mandar Tali Road	3.05	6.00	6.00	0.00	0.00	0.00	0	0.00	0	0.00
475874039	North - West Sullakia road	3.05	12.00	12.00	0.00	0.00	0.00	0	0.00	0	0.00
475874040	Shahid Momin Road	3.05	12.00	12.00	0.00	0.00	0.00	0	0.00	0	0.00
475874042	Bandar Hat - Karamullah Road	2.43	4.00	4.00	0.00	0.00	0.00	0	0.00	0	0.00
475874044	Eajbalia - Paikpara Road	3.65	3.00	3.00	0.00	0.00	0.00	0	0.00	0	0.00
475874045	Eajbalia - Karamullah Road	3.65	10.00	10.00	0.00	0.00	0.00	0	0.00	0	0.00
475874047	Ainnalasa Road	3.05	4.00	4.00	0.00	0.00	0.00	0	0.00	0	0.00
475874049	Abdul Mannan Road	3.65	6.00	6.00	0.00	0.00	0.00	0	0.00	0	0.00
475874050	Lalmia Patwari Road	3.05	5.00	5.00	0.00	0.00	0.00	0	0.00	0	0.00
475874051	Matipur - Vatirtak Road	3.65	10.00	10.00	0.00	0.00	0.00	0	0.00	0	0.00
475874052	Motipur Road	3.05	7.00	6.00	1.00	0.00	0.00	0	0.00	0	0.00
475874054	Didar Road	3.05	10.00	10.00	0.00	0.00	0.00	0	0.00	0	0.00
475874056	Mukbul Ahmed Road	3.05	6.00	5.90	0.10	0.00	0.00	0	0.00	0	0.00
475874058	Old Chittagong Road	3.05	4.00	4.00	0.00	0.00	0.00	0	0.00	0	0.00
475874060	Rahmatnagar - Nalua Bhuiyer hat - Nolua Abason Road.	3.05	4.00	4.00	0.00	0.00	0.00	2	12.00	4	50.50
475874061	Aynal Hoque Road	3.05	2.00	2.00	0.00	0.00	0.00	0	0.00	0	0.00
475874062	Majidi - Sujapur Road	2.83	2.00	0.80	0.70	0.50	0.00	2	7.00	0	0.00
475874064	Noannui - Kadir Hanif Road	3.05	4.00	4.00	0.00	0.00	0.00	0	0.00	0	0.00
475874065	R & H - Sikandar Road	3.05	4.00	4.00	0.00	0.00	0.00	0	0.00	0	0.00
475874066	Noakhali College Road	3.05	5.00	0.00	0.00	5.00	0.00	0	0.00	0	0.00
475874067	R&H - Fatepur Road	3.05	2.00	2.00	0.00	0.00	0.00	0	0.00	0	0.00
475874068	R & H - Rajampur Road	4.05	4.00	4.00	0.00	0.00	0.00	0	0.00	0	0.00
475874069	Women College Road	3.05	2.00	1.40	0.60	0.00	0.00	0	0.00	0	0.00
475874070	Gopinathpur Road	1.83	2.50	2.50	0.00	0.00	0.00	0	0.00	0	0.00
475874071	Krishnarampur Road	2.00	2.00	2.00	0.00	0.00	0.00	0	0.00	0	0.00
475874072	R & H - Sujapur	2.00	3.00	3.00	0.00	0.00	0.00	0	0.00	0	0.00
475874077	Kashem bazar - Fajolair bazar Rd.	2.50	2.50	2.50	0.00	0.00	0.00	0	0.00	0	0.00
475874081	Anwar Miah Road (1No UP)	3.40	13.00	13.00	0.00	0.00	0.00	0	0.00	0	0.00
475874082	Rajgonj Khaliferhat Road	4.00	2.50	2.50	0.00	0.00	0.00	0	0.00	0	0.00
475874083	Chayani Road	3.00	4.00	4.00	0.00	0.00	0.00	0	0.00	0	0.00
475874085	D.B-Sallagotia Road	2.90	3.00	1.00	0.00	2.00	0.00	0	0.00	0	0.00
475874086	Abdus Sobhan Road	3.00	1.50	0.50	1.00	0.00	0.00	0	0.00	0	0.00
475874089	Banderhat Road	3.10	3.00	3.00	0.00	0.00	0.00	0	0.00	0	0.00
475874090	Maijdee Hasanhat to Shafulla Road	3.05	1.50	1.50	0.00	0.00	0.00	0	0.00	0	0.00
475874091	Benodpur DC Road	3.05	4.15	0.00	1.15	3.00	0.00	0	0.00	0	0.00
475874097	Enalacha Sullukia Road	3.05	6.20	6.20	0.00	0.00	0.00	0	0.00	0	0.00
475874100	Ram-Ballabpur High School Road (Starting Islamia Road)	3.05	1.00	1.00	0.00	0.00	0.00	0	0.00	0	0.00
475874101	Krisna Rampur-Badurpur Gobinathpur Road	3.05	2.50	2.50	0.00	0.00	0.00	0	0.00	0	0.00
475874102	Shantar khal Bari Road	3.66	2.00	2.00	0.00	0.00	0.00	0	0.00	0	0.00
475874108	Dhumchar Road (Start from Takkor)	3.00	4.50	4.50	0.00	0.00	0.00	0	0.00	0	0.00
475874111	Kabirhat-Chaprashir Hat Road	3.00	2.00	0.50	1.50	0.00	0.00	0	0.00	0	0.00
475874112	Takerhat-Darapnagor Road	3.00	2.50	2.50	0.00	0.00	0.00	0	0.00	0	0.00
475874115	Kabirhat - Old CTG Rd.	4.80	2.50	1.00	1.50	0.00	0.00	6	6.34	0	0.00
475874117	Jafarpur Bazar - Kalamunshi Bazar	2.60	9.90	9.90	0.00	0.00	0.00	0	0.00	0	0.00
475874120	Shajeerhat - Sonadia - Chor algi Hospital Road	3.50	8.00	8.00	0.00	0.00	0.00	0	0.00	0	0.00
475874121	Noor Sonapur-Munshirhat Road	4.00	7.00	6.62	0.38	0.00	0.00	7	0.00	0	0.00
475874123	Baikonthapur - Takerhat - Udaysadur hat Road.	4.20	4.50	3.65	0.85	0.00	0.00	0	0.00	0	0.00
475874124	Kabirhat College Road.	4.00	0.42	0.00	0.42	0.00	0.00	1	2.43	0	0.00
475874132	Bandatta Bazar - Miar hat - Nalua - Janata bazar Road.	3.25	13.00	11.48	1.53	0.00	0.00	7	82.10	2	2.00
475874133	RHD (Chor jabbar) - Chaiyakhali bazar Road (Core Road).	3.45	2.00	0.45	1.55	0.00	0.00	1	4.80	0	0.00

BASIC INFORMATION OF ROAD

DIVISION : CHITTAGONG

DISTRICT : NOAKHALI

ROAD CODE	ROAD NAME	CREST WIDTH (m)	TOTAL LENGTH (Km)	SURFACE TYPE-WISE BREAK-UP (Km)				STRUCTURE		EXISTING GAP	
				EARTHEN	FLEXIBLE PAVEMENT (BC)	BRICK PAVEMENT (WBM/HBB/BFS)	RIGID PAVEMENT (CC/RCC)	NUMBER	SPAN (m)	NUMBER	SPAN (m)
1	2	3	4	5	6	7	8	9	10	11	12
475874134	Hasan hat -Middar hat - Moulovi bazar-Dhumchor Road (Chuni Khondaker Rd)	3.65	11.40	8.80	2.60	0.00	0.00	6	35.90	1	0.00
475874135	RHD (Uttar WAPDA) - Choumuhani - Janata bazar Road.	4.00	7.35	6.98	0.38	0.00	0.00	6	17.95	1	1.00
475874136	RHD (Dactar hat) - Bangla bazar Road (Obayedullah Rd.)	3.20	4.00	3.20	0.80	0.00	0.00	5	8.50	1	1.00
475874137	Khaja Main Uddin Road.	2.80	12.25	12.25	0.00	0.00	0.00	2	2.90	7	10.00
475874141	Nolua-Jagdananda-Janata bazar Road.	3.05	10.00	10.00	0.00	0.00	0.00	2	15.00	4	107.00
475874144	RHD (majidee bazar) - Sujapur - Rajgonj Road.	4.50	3.30	1.80	1.50	0.00	0.00	1	4.00	0	0.00
475874145	Sonapur - Lalpur - Khalifar Road.	3.66	12.00	7.53	4.47	0.00	0.00	9	13.90	0	0.00
475874146	Noyer hat - Shafigonj bazar Road.	2.90	15.00	15.00	0.00	0.00	0.00	2	12.10	9	12.00
475874148	Faraji bazar (moninagar) - Kabir hat Road.	2.50	3.05	1.72	0.46	0.87	0.00	0	0.00	0	0.00
475874149	Kabirhat-Kalirhat-Munshirhat Road	3.50	8.50	8.50	0.00	0.00	0.00	0	0.00	0	0.00
475874150	Koromullah Embankment - Kawnia bazar - Shantirhat Link Road.	2.50	5.00	0.20	4.80	0.00	0.00	1	0.00	0	0.00
475874151	Dinomonir hat - Killar hat - Horinarayan pur Road.	3.00	4.00	3.00	1.00	0.00	0.00	0	0.00	0	0.00
475874153	Chormotua Embk. Sluice-Shafiganj Bazar Road	3.00	8.00	8.00	0.00	0.00	0.00	0	0.00	0	0.00
475874154	Oderhat Embankment - Paschim Majjchara - Banglabazar Rd.	3.00	8.00	8.00	0.00	0.00	0.00	0	0.00	0	0.00
475874155	Bhabaniganj DC Road	3.00	18.00	18.00	0.00	0.00	0.00	0	0.00	0	0.00
475874156	Shantirhat - Fozumiari hat Road.	3.00	7.00	7.00	0.00	0.00	0.00	0	0.00	0	0.00
475874157	Kashem bazar - Podderhat-choumuhani Road.	2.50	3.00	3.00	0.00	0.00	0.00	0	0.00	0	0.00
475874158	RHD (Jamtola) - Saudia bazar - Chaprashirhat Road.	3.00	6.00	4.25	1.75	0.00	0.00	0	0.00	0	0.00
475874160	RHD (Chor Uria) - Sullokia Road.	2.50	8.00	8.00	0.00	0.00	0.00	0	0.00	0	0.00
475874161	Mukbul Ahmed Road.	2.50	6.00	6.00	0.00	0.00	0.00	0	0.00	0	0.00
475874164	Islamia-Munshirghat Road	3.00	8.50	8.50	0.00	0.00	0.00	0	0.00	0	0.00
475874165	Shahjirhat - Sonadia Road.	3.50	8.00	8.00	0.00	0.00	0.00	0	0.00	0	0.00
475874166	Horinarayanpur-Rajarampur-Mohila College Link Road	3.50	2.50	2.50	0.00	0.00	0.00	0	0.00	0	0.00
475874167	Chaprashirhat Road - (Akha Bari)-Gullakhali FWC - Mondolia Bazar Road	3.00	10.00	10.00	0.00	0.00	0.00	0	0.00	0	0.00
475874168	Chorgulkhli School - Mondolia Bazar Road	3.00	10.00	10.00	0.00	0.00	0.00	0	0.00	0	0.00
475874169	RHD (Sonamiar dokan) - Sullokia Road.	3.50	3.20	3.20	0.00	0.00	0.00	0	0.00	0	0.00
475874170	Farazi bazar - Kutuber hat Road.	3.00	1.07	0.09	0.98	0.00	0.00	1	6.00	0	0.00
475874171	Old hospital road-Panchaiter hat-midder hat Road.	2.50	4.00	4.00	0.00	0.00	0.00	0	0.00	0	0.00
475874172	RHD (Patailla pole) -Hazir hat - Embankment Road.	3.66	5.00	4.30	0.70	0.00	0.00	0	0.00	0	0.00
475874173	Majjider hat - Sonadia - Choralgi bazar road.	4.00	5.50	5.50	0.00	0.00	0.00	0	0.00	0	0.00
475874174	RHD (Dactar Hat) - South nazirpur pry. School road.	3.00	5.00	5.00	0.00	0.00	0.00	0	0.00	0	0.00
VILLAGE ROAD-A TOTAL: 93 Nos. Road			525.02	481.94	31.71	11.37	0.00	61	230.92	29	183.50

ROAD TYPE : VILLAGE ROAD-B

475875016	Saduallahpur - Women College	3.90	7.50	7.50	0.00	0.00	0.00	0	0.00	0	0.00
475875017	Sadullahpur - Falhari	3.90	3.50	3.50	0.00	0.00	0.00	0	0.00	0	0.00
475875019	Narratampur - East Darafnagar	4.25	4.20	4.20	0.00	0.00	0.00	0	0.00	0	0.00
475875021	Joydebpur - Padua Road	3.75	2.65	2.65	0.00	0.00	0.00	0	0.00	0	0.00
475875022	Zadevpur -Takia Road	4.00	2.20	2.20	0.00	0.00	0.00	0	0.00	0	0.00
475875023	Norattampur - Krishibari	4.80	11.00	11.00	0.00	0.00	0.00	0	0.00	0	0.00
475875024	Sarwardi Road	3.65	15.00	15.00	0.00	0.00	0.00	0	0.00	0	0.00
475875025	Nalua - Jagnanda Goshbag Road	3.05	9.00	9.00	0.00	0.00	0.00	0	0.00	0	0.00
475875026	Ramnathpur - Sundalpur Road	4.00	5.00	5.00	0.00	0.00	0.00	0	0.00	0	0.00
475875027	Rajorgoan Road	3.05	6.50	6.50	0.00	0.00	0.00	0	0.00	0	0.00
475875028	Habibullah - Darveshpur Road	3.05	2.50	2.50	0.00	0.00	0.00	0	0.00	0	0.00
475875029	Nabagram Road	3.65	4.50	4.50	0.00	0.00	0.00	0	0.00	0	0.00
475875030	Nalua Road	3.05	7.00	7.00	0.00	0.00	0.00	0	0.00	0	0.00
475875033	Goshabbag - Embankment	3.90	3.20	3.20	0.00	0.00	0.00	0	0.00	0	0.00
475875034	Alipur - Algi Road (Puratan Bari Bandh-Algi Road)	3.90	6.50	5.50	1.00	0.00	0.00	0	0.00	0	0.00
475875035	Purba Lamchi - Takia Bazar Road	3.90	4.20	4.20	0.00	0.00	0.00	0	0.00	0	0.00
475875036	Norshing Pur - Badumia Bazar	3.90	11.00	11.00	0.00	0.00	0.00	0	0.00	0	0.00
475875038	Patanbari Road	3.05	7.30	7.30	0.00	0.00	0.00	0	0.00	0	0.00

BASIC INFORMATION OF ROAD

DIVISION : CHITTAGONG

DISTRICT : NOAKHALI

ROAD CODE	ROAD NAME	CREST WIDTH (m)	TOTAL LENGTH (Km)	SURFACE TYPE-WISE BREAK-UP (Km)				STRUCTURE		EXISTING GAP	
				EARTHEN	FLEXIBLE PAVEMENT (BC)	BRICK PAVEMENT (WBM/HBB/BFS)	RIGID PAVEMENT (CC/RCC)	NUMBER	SPAN (m)	NUMBER	SPAN (m)
1	2	3	4	5	6	7	8	9	10	11	12
475875039	Mura Aminabad Road	3.05	10.50	10.50	0.00	0.00	0.00	0	0.00	0	0.00
475875040	Janata Bazar Road	3.05	5.90	5.90	0.00	0.00	0.00	0	0.00	0	0.00
475875041	Takia Road	3.05	6.00	6.00	0.00	0.00	0.00	0	0.00	0	0.00
475875042	Refugee Bari Road	3.05	4.50	4.50	0.00	0.00	0.00	0	0.00	0	0.00
475875043	Ansar Road	4.00	3.20	3.20	0.00	0.00	0.00	0	0.00	0	0.00
475875044	Dhurmapur - Dattapur	3.65	4.00	4.00	0.00	0.00	0.00	0	0.00	0	0.00
475875048	West Jahajmara Road	3.65	2.50	2.50	0.00	0.00	0.00	0	0.00	0	0.00
475875052	Boisnabpur Road	2.43	2.50	2.50	0.00	0.00	0.00	0	0.00	0	0.00
475875053	Ashwadia U.P. Road	2.43	2.50	2.50	0.00	0.00	0.00	0	0.00	0	0.00
475875055	Shampur - Ashwadia Road	2.43	4.00	4.00	0.00	0.00	0.00	0	0.00	0	0.00
475875058	Horinarayanpur - Midder Hat	3.05	4.00	4.00	0.00	0.00	0.00	0	0.00	0	0.00
475875059	Pathar Ghata Road	2.65	2.00	2.00	0.00	0.00	0.00	0	0.00	0	0.00
475875060	Noorpur-Neazpur Road	2.65	4.00	4.00	0.00	0.00	0.00	0	0.00	0	0.00
475875061	Azizullah - Killar Char Lalanagar	3.65	10.00	10.00	0.00	0.00	0.00	0	0.00	0	0.00
475875062	Azizullahpur Road	3.65	3.00	3.00	0.00	0.00	0.00	0	0.00	0	0.00
475875063	Ayubpur - Bandarpur Road	2.90	6.00	6.00	0.00	0.00	0.00	0	0.00	0	0.00
475875065	Kholishatola - Paschim Maji Chara Road	3.65	5.50	5.50	0.00	0.00	0.00	0	0.00	0	0.00
475875066	Kholishatola - Paschim Charmatua	3.65	4.00	4.00	0.00	0.00	0.00	0	0.00	0	0.00
475875067	Sajutullah Chowdhary Road	3.05	3.50	3.50	0.00	0.00	0.00	0	0.00	0	0.00
475875068	Hoda Gazi Road	3.05	3.00	3.00	0.00	0.00	0.00	0	0.00	0	0.00
475875069	Natun Hat - charmatua	3.05	3.00	3.00	0.00	0.00	0.00	0	0.00	0	0.00
475875070	Shahid Suman Road	3.05	3.50	1.70	0.60	1.20	0.00	3	8.50	0	0.00
475875071	Kholisha Tola - Lakshnipur	3.05	5.00	5.00	0.00	0.00	0.00	0	0.00	0	0.00
475875072	Baikantapur - Jhorker Hat	3.65	2.50	2.50	0.00	0.00	0.00	0	0.00	0	0.00
475875073	Thaker Hat - Lakhi Narayanpur	3.65	2.00	2.00	0.00	0.00	0.00	0	0.00	0	0.00
475875074	Mahatab Pur - Boikantapur Road	3.05	2.00	2.00	0.00	0.00	0.00	0	0.00	0	0.00
475875075	Surgent Jalal Road	3.65	10.00	10.00	0.00	0.00	0.00	0	0.00	0	0.00
475875076	Karamullah - Hazamia Road	3.65	6.00	6.00	0.00	0.00	0.00	0	0.00	0	0.00
475875077	Anowar Gonj Road	3.05	7.00	7.00	0.00	0.00	0.00	0	0.00	0	0.00
475875078	Paschim Majichara Road	3.65	6.00	6.00	0.00	0.00	0.00	0	0.00	0	0.00
475875080	Ramanandi Road	3.65	7.00	7.00	0.00	0.00	0.00	0	0.00	0	0.00
475875083	Safipur - Binodpur Road	3.65	2.00	2.00	0.00	0.00	0.00	0	0.00	0	0.00
475875084	Lalpur - North Laxmipur	3.05	2.00	2.00	0.00	0.00	0.00	0	0.00	0	0.00
475875085	Dagra Nagor Hat	4.00	2.50	2.50	0.00	0.00	0.00	0	0.00	0	0.00
475875086	Obaidula Memorial Road	3.65	5.00	5.00	0.00	0.00	0.00	0	0.00	0	0.00
475875089	Ratanpur-Banderhat Road	3.65	1.50	1.50	0.00	0.00	0.00	0	0.00	0	0.00
475875090	Ratanpur - Zamidar Hat Road	3.05	2.00	2.00	0.00	0.00	0.00	0	0.00	0	0.00
475875093	Ataspur Ramkrishnopur Road	3.05	2.00	2.00	0.00	0.00	0.00	0	0.00	0	0.00
475875095	Habib Pur Road	3.65	4.00	4.00	0.00	0.00	0.00	0	0.00	0	0.00
475875096	Chandir Hat	3.65	5.00	5.00	0.00	0.00	0.00	0	0.00	0	0.00
475875097	Sarinadi School Road	3.05	2.00	2.00	0.00	0.00	0.00	0	0.00	0	0.00
475875098	Asrafpur - Batiya Road	3.05	3.00	3.00	0.00	0.00	0.00	0	0.00	0	0.00
475875099	Sreenandi Road	3.65	3.00	3.00	0.00	0.00	0.00	0	0.00	0	0.00
475875101	Takerhat - Nolua bazar - Choani Road.	2.60	2.00	2.00	0.00	0.00	0.00	0	0.00	0	0.00
475875102	Takerhat-Sreepur Road	2.80	2.00	2.00	0.00	0.00	0.00	0	0.00	0	0.00
475875103	Damadorpur - Goripur Road.	2.90	4.50	4.50	0.00	0.00	0.00	0	0.00	0	0.00
475875104	Damadorpur Kripalpur Rd.	2.50	4.00	4.00	0.00	0.00	0.00	0	0.00	0	0.00
475875105	Dadpur-Hakimpur Road	2.00	1.50	1.50	0.00	0.00	0.00	0	0.00	0	0.00
475875106	Khalifarhat - Banderhat Rd.	2.20	2.50	2.50	0.00	0.00	0.00	0	0.00	0	0.00
475875107	Goripur - Hugly Rd.	2.30	2.50	2.50	0.00	0.00	0.00	0	0.00	0	0.00
475875109	Hugly - Kashipur Rd.	2.50	2.75	2.75	0.00	0.00	0.00	0	0.00	0	0.00
475875110	Shahid Hasan Road	2.60	2.50	2.50	0.00	0.00	0.00	0	0.00	0	0.00
475875111	Durgapur-Noannai UP Road	2.00	2.50	2.50	0.00	0.00	0.00	0	0.00	0	0.00
475875112	Sreerampur Road	2.20	2.20	2.20	0.00	0.00	0.00	0	0.00	0	0.00
475875113	Durga nagar - Ramkrishnapur	2.80	3.50	3.50	0.00	0.00	0.00	0	0.00	0	0.00
475875114	Durga nagar - Ataspur Rd.	2.90	3.00	3.00	0.00	0.00	0.00	0	0.00	0	0.00
475875115	Noannai - Ratonpur Rd.	2.80	3.50	3.50	0.00	0.00	0.00	0	0.00	0	0.00

BASIC INFORMATION OF ROAD

DIVISION : CHITTAGONG

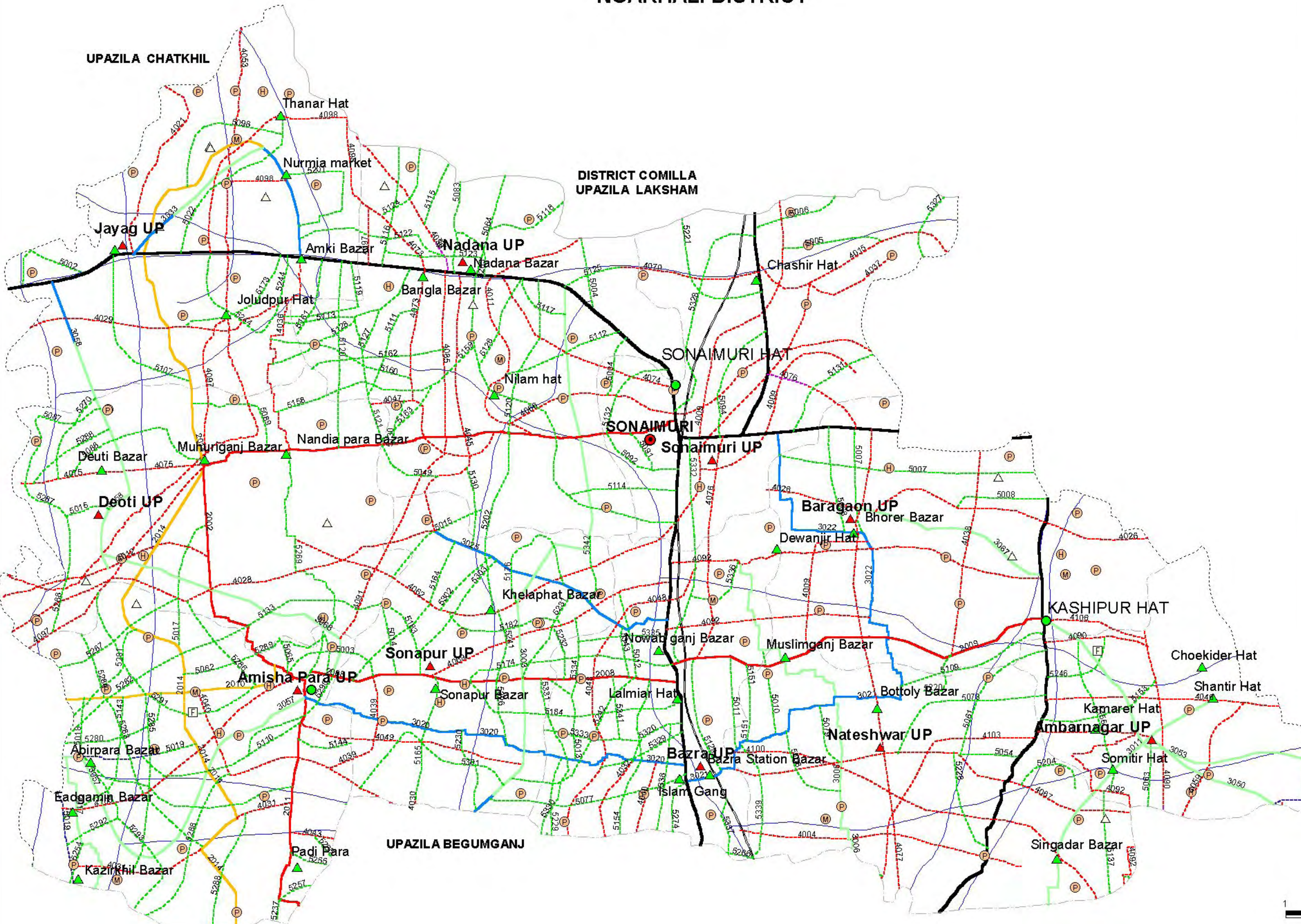
DISTRICT : NOAKHALI

ROAD CODE	ROAD NAME	CREST WIDTH (m)	TOTAL LENGTH (Km)	SURFACE TYPE-WISE BREAK-UP (Km)				STRUCTURE		EXISTING GAP	
				EARTHEN	FLEXIBLE PAVEMENT (BC)	BRICK PAVEMENT (WBM/HBB/BFS)	RIGID PAVEMENT (CC/RCC)	NUMBER	SPAN (m)	NUMBER	SPAN (m)
1	2	3	4	5	6	7	8	9	10	11	12
475875116	R&H - Kala Munshi Road	2.80	2.75	2.75	0.00	0.00	0.00	0	0.00	0	0.00
475875117	Janata bazar - Char Algi Rd.	2.90	5.00	5.00	0.00	0.00	0.00	0	0.00	0	0.00
475875127	Neazpur UP Office Road	2.30	3.50	3.50	0.00	0.00	0.00	0	0.00	0	0.00
475875128	Neazpur - Hasanpur Rd.	2.60	4.50	4.50	0.00	0.00	0.00	0	0.00	0	0.00
475875129	Battoli-Mohammadpur Road	2.00	1.75	1.75	0.00	0.00	0.00	0	0.00	0	0.00
475875130	Hazirhat Road	2.60	2.50	2.50	0.00	0.00	0.00	0	0.00	0	0.00
475875145	East Char Elahi Motipur Road	2.50	2.40	2.40	0.00	0.00	0.00	0	0.00	0	0.00
475875150	Hakimpur Barahipur Road	3.05	5.00	5.00	0.00	0.00	0.00	0	0.00	0	0.00
475875151	Rajgonj Khaliferhat Connection Road	3.05	4.00	4.00	0.00	0.00	0.00	0	0.00	0	0.00
475875152	Damodorpur Road	3.00	3.00	3.00	0.00	0.00	0.00	0	0.00	0	0.00
475875154	Rajgonj-Maijdee Road	3.00	2.43	2.43	0.00	0.00	0.00	0	0.00	0	0.00
475875160	Jadebpur-Kobirhat College Road	3.00	6.00	0.00	0.00	6.00	0.00	0	0.00	0	0.00
475875163	Maidday Sandulpur Primary School Road	3.00	2.50	2.50	0.00	0.00	0.00	0	0.00	0	0.00
475875164	Goshbag-Fatejungpur Road	3.00	2.50	2.50	0.00	0.00	0.00	0	0.00	0	0.00
475875165	Balua-Dighi-Kabirhat Road	3.05	4.00	4.00	0.00	0.00	0.00	0	0.00	0	0.00
475875166	Kashem Bazar-Munshirhat Road	3.05	3.00	3.00	0.00	0.00	0.00	0	0.00	0	0.00
475875167	Sadullahpur-Karombox road	3.00	3.00	3.00	0.00	0.00	0.00	0	0.00	0	0.00
475875168	Kali Bazar-Padua Road	3.05	3.00	3.00	0.00	0.00	0.00	0	0.00	0	0.00
475875169	Batiya-Bhayarhat Kacharirhat Road	3.05	3.75	3.75	0.00	0.00	0.00	0	0.00	0	0.00
475875170	Goshbag-Indrapur Goshbag Road	3.05	4.50	4.50	0.00	0.00	0.00	0	0.00	0	0.00
475875175	Norottampur-Zadovpur Road	3.05	1.50	1.50	0.00	0.00	0.00	0	0.00	0	0.00
475875176	Saudia Bazar-Kamar Pokur Road	3.05	2.50	2.50	0.00	0.00	0.00	0	0.00	0	0.00
475875182	Jamidarhat-Khalifarhat Road	3.05	3.00	3.00	0.00	0.00	0.00	0	0.00	0	0.00
475875184	Noroshingpur-Dalutpur Road	3.00	3.00	3.00	0.00	0.00	0.00	0	0.00	0	0.00
475875189	Gullah Khali to Kutuberhat Road	3.00	5.00	5.00	0.00	0.00	0.00	0	0.00	0	0.00
475875190	Mondolia-Mura Amirabad Road	3.50	4.00	4.00	0.00	0.00	0.00	0	0.00	0	0.00
475875191	Gullah Khali-Mura Amirabad Road	3.50	4.50	4.50	0.00	0.00	0.00	0	0.00	0	0.00
475875196	Upadi Lamchi College Road	3.00	2.00	2.00	0.00	0.00	0.00	0	0.00	0	0.00
475875201	Kanchanpur-Khalil Bhuiyan Mosque Road	2.00	1.80	1.80	0.00	0.00	0.00	0	0.00	0	0.00
475875202	Noanni-Islamganj Road	2.00	2.00	2.00	0.00	0.00	0.00	0	0.00	0	0.00
475875205	Burirhat Mosque Road	2.00	2.00	2.00	0.00	0.00	0.00	0	0.00	0	0.00
475875212	Hazi Edris Mia Road (UP-No-8)	2.00	3.00	3.00	0.00	0.00	0.00	0	0.00	0	0.00
475875213	North Sullakia Momin Road (UP No.8)	2.00	8.00	8.00	0.00	0.00	0.00	0	0.00	0	0.00
475875215	Idris Hazi Rd.	3.05	6.00	6.00	0.00	0.00	0.00	3	5.90	2	15.90
475875217	Anowergonj Rd. Santir hat Rd.	3.05	7.00	7.00	0.00	0.00	0.00	4	6.50	6	9.62
475875222	Bataiya Shamsul Hoque Road	2.00	2.50	1.98	0.52	0.00	0.00	0	0.00	1	0.00
475875223	Lalpur DC Road	3.65	1.55	1.55	0.00	0.00	0.00	0	0.00	0	0.00
475875226	Batiya UP Office Road	3.00	2.00	1.20	0.00	0.80	0.00	0	0.00	0	0.00
475875228	Kalamiar Poll-Kashem Bazar (Karimpur Mosjeed) Road	2.50	3.00	3.00	0.00	0.00	0.00	0	0.00	0	0.00
475875229	Dhannaypur Madrasha-Bandatta Bazar Road (Shipahi Road)	2.50	3.00	3.00	0.00	0.00	0.00	0	0.00	0	0.00
475875230	Ghoshbag Mawlana Foyez Road	2.00	0.75	0.75	0.00	0.00	0.00	0	0.00	0	0.00
475875231	Batiya-Buiar Hat School Road	2.00	2.00	2.00	0.00	0.00	0.00	0	0.00	0	0.00
475875232	Dadpur-Khalifarhat Link Road	3.50	1.85	1.85	0.00	0.00	0.00	0	0.00	0	0.00
475875233	Idris Hazi Road	2.50	6.00	6.00	0.00	0.00	0.00	0	0.00	0	0.00
475875235	Jalial Badshahi Road.	3.00	3.00	2.00	0.30	0.70	0.00	1	3.00	0	0.00
475875238	Kalamiar pole - Jale para Road.	2.00	2.50	2.08	0.42	0.00	0.00	2	1.20	1	2.50
475875239	Kadirhanif village Road.	2.50	2.00	2.00	0.00	0.00	0.00	0	0.00	0	0.00
VILLAGE ROAD-B TOTAL: 122 Nos. Road			484.83	473.29	2.84	8.70	0.00	13	25.10	10	28.02
NOAKHALI-S UPAZILA TOTAL: 245 Nos. Road			1282.95	1099.03	153.69	30.23	0.00	340	1358.00	59	255.82

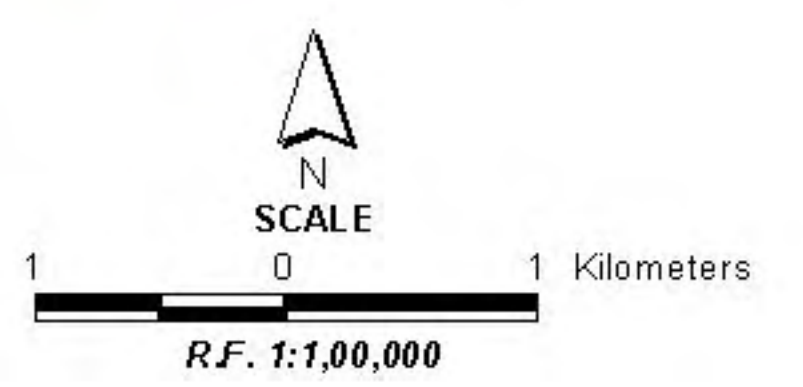
ROAD MAP SONIMURI UPAZILA NOAKHALI DISTRICT

LEGEND

- Administrative Boundary**
- International Boundary
 - District Boundary
 - - - Upazila Boundary
 - Union Boundary
 - Municipal Boundary
- Administrative HQs**
- District HQ
 - Upazila HQ
 - ▲ Union HQ
- Physical Infrastructures**
- National Highways
 - Regional Highways
 - Zila Road
 - Upazila Road (Pucca)
 - Upazila Road (Katcha)
 - Union Road (Pucca)
 - Union Road (Katcha)
 - Village Road A (Pucca)
 - Village Road A (Katcha)
 - Village Road B (Pucca)
 - Village Road B (Katcha)
 - Paurashava Road
 - Railway Network
 - Embankment
 - Telecommunication line
 - Power Transmission Line
- Natural Features**
- Wide River
 - Water Bodies
 - Sandy Area
 - Khal
 - Forest
 - Hill
- Socio-Economic Infrastructures**
- Growth Centre
 - ▲ Small Hat/Bazar
 - Police Station
 - Upazila Health Complex
 - Family welfare Centre
 - Community Clinic
 - Post Office
 - College
 - High School
 - Primary School
 - Madrasa
 - Mosque
 - ▲ Ashrayan/Abasan
 - Temple



Compiled from : LGED Upazila Base Maps 1994-95, Landsat TM 1998,
GPS Survey 1999 and Field Checking in November 2004
Projection : Lambert's Conformal Conic
PREPARED BY : GIS UNIT
LOCAL GOVERNMENT ENGINEERING DEPARTMENT



BASIC INFORMATION OF ROAD

DIVISION : CHITTAGONG

DISTRICT : NOAKHALI

ROAD CODE	ROAD NAME	CREST WIDTH (m)	TOTAL LENGTH (Km)	SURFACE TYPE-WISE BREAK-UP (Km)				STRUCTURE		EXISTING GAP	
				EARTHEN	FLEXIBLE PAVEMENT (BC)	BRICK PAVEMENT (WBM/HBB/BFS)	RIGID PAVEMENT (CC/RCC)	NUMBER	SPAN (m)	NUMBER	SPAN (m)
1	2	3	4	5	6	7	8	9	10	11	12

UPAZILA : SONAIMURI

ROAD TYPE : UPAZILA ROAD

475882002	Sunaimuri-Amirshapara Road	7.30	12.10	0.00	12.10	0.00	0.00	10	61.80	0	0.00
475882008	Bazra-Amishapara Road	5.50	6.30	0.00	6.30	0.00	0.00	7	42.90	0	0.00
475882009	Bazra Hospital (RHW) to Kashipur Bazar Road	4.50	7.30	0.00	7.30	0.00	0.00	7	32.00	0	0.00
475882010	Amishapara GC-Khilpara GC (Begumgong UZ part)	4.00	3.40	3.40	0.00	0.00	0.00	7	55.80	0	0.00
475882011	Bangla Bazar-Padipara-Amishapara Bazar road	4.60	8.60	0.00	8.60	0.00	0.00	11	78.90	0	0.00
475882014	Kachihata-Thanan hat Road(Paloan pol RHW-Amannullapur UP-Eadgha Amin bazar-Amishapara UP) (UZR #217)	4.80	16.33	10.08	6.25	0.00	0.00	9	55.00	3	43.00
UPAZILA ROAD TOTAL: 6 Nos. Road			54.03	13.48	40.55	0.00	0.00	51	326.40	3	43.00

ROAD TYPE : UNION ROAD

475883003	Golamnabi (Nodana UP-Boropit-Gazaria-Sonapur Bazar-GopalpurUP-upto Bangla Bazar-Amishapara Bazar) road.	4.50	13.60	11.00	1.70	0.90	0.00	13	86.00	0	0.00
475883006	Chamuhani (RHW)-Nateswar UP-Bottali Bazar Road	4.80	4.80	1.05	3.75	0.00	0.00	6	33.70	0	0.00
475883011	Surogo pol(RHW)-Durgapur UP-Singder hat-Santirhat Road	3.69	5.61	1.53	4.08	0.00	0.00	9	30.08	0	0.00
475883017	Abirpara bazar-Chandragonj Bazar via Amanullapur UP Office Road	4.00	2.13	2.13	0.00	0.00	0.00	2	2.50	0	0.00
475883020	Bazra UP-Amishapara GC Road	4.88	6.60	0.00	6.60	0.00	0.00	11	48.50	0	0.00
475883021	Bazra UP-Battali Bazar Road	4.80	7.80	0.00	5.43	2.37	0.00	6	49.50	0	0.00
475883022	Mukilla(DH)-Bargaon UP-Bottali Bazar Road	4.80	6.13	0.00	6.13	0.00	0.00	8	28.20	0	0.00
475883025	Baga dia(RHW)-Kalikapur bazar-Amishapara UP Road	4.80	6.95	1.02	4.39	1.55	0.00	10	64.20	0	0.00
475883033	Joyag UP-Thananhat-Amkie Bazar Road	3.66	7.30	3.45	3.75	0.00	0.10	3	15.30	0	0.00
475883053	Kashipur Bazar--Ambernagar U.P-Hazirhat Road	3.50	7.15	5.30	0.14	1.71	0.00	5	20.00	0	0.00
475883057	Amishapara UP-Kazirkhil-Abirpara Bazar road.	4.40	4.40	4.40	0.00	0.00	0.00	6	46.00	0	0.00
475883058	Joyag UP-Pitambarpur-Deowti U.P-Amira bad bazar Road	3.20	8.60	7.60	1.00	0.00	0.00	9	40.00	0	0.00
475883067	Barogaon U.P-Kashipur Bazar road	3.66	3.30	2.50	0.80	0.00	0.00	4	13.80	0	0.00
475883068	Deoti U.P-Amishapara U.P road	3.66	8.70	6.20	2.35	0.00	0.15	9	40.40	0	0.00
UNION ROAD TOTAL: 14 Nos. Road			93.07	46.18	40.11	6.53	0.25	101	518.18	0	0.00

ROAD TYPE : VILLAGE ROAD-A

475884004	Nateswar-Mirzanagor Road	3.00	9.64	9.64	0.00	0.00	0.00	4	29.45	0	0.00
475884009	Baragaon Borua para road	3.01	10.20	10.20	0.00	0.00	0.00	9	78.09	0	0.00
475884010	Barainagor-Rajnarayanpur Road	3.00	8.25	8.25	0.00	0.00	0.00	6	29.50	0	0.00
475884011	Saktola-Nilam Hat Road	3.10	8.34	8.34	0.00	0.00	0.00	8	57.95	0	0.00
475884012	Amirabad-Mohit Khola Road	3.00	8.75	8.75	0.00	0.00	0.00	6	42.52	0	0.00
475884015	Rampur-Kabilpur Road	3.00	6.80	5.80	0.00	1.00	0.00	0	0.00	0	0.00
475884021	Jayag-Zugikhilpara-Mahutala Road.	3.00	8.38	8.38	0.00	0.00	0.00	3	15.20	0	0.00
475884026	Razibpur-Barogaon Road	3.00	6.45	6.45	0.00	0.00	0.00	5	31.70	0	0.00
475884028	Pal Para-Gasher Khir Road	3.00	9.87	9.87	0.00	0.00	0.00	5	40.50	0	0.00
475884029	Ulu Para-Amki Road	3.04	7.30	7.30	0.00	0.00	0.00	4	22.10	0	0.00
475884031	Dhanupur-Bihirgaon Road	3.00	13.00	13.00	0.00	0.00	0.00	5	32.97	0	0.00
475884036	Zunudpur-Nandia para Road	3.66	4.50	0.00	4.50	0.00	0.00	7	44.45	0	0.00
475884037	Borola Katali-Khod Khasta Road	3.04	5.44	5.44	0.00	0.00	0.00	6	50.40	0	0.00
475884038	Ram Krishnapur-Hossainpur Road	3.00	4.67	4.67	0.00	0.00	0.00	3	33.00	0	0.00
475884039	Dhannaya Pur-Chandpur Road	3.04	4.78	4.78	0.00	0.00	0.00	6	41.67	0	0.00
475884040	Padi Para-Krishnarampur Road	3.00	7.16	7.16	0.00	0.00	0.00	3	20.00	0	0.00
475884045	Papua Shibpur-Saktola Road	3.00	9.91	9.91	0.00	0.00	0.00	6	38.47	0	0.00
475884046	Ambarnagar-Wasekpur Road	3.04	9.85	9.85	0.00	0.00	0.00	6	39.84	0	0.00
475884047	Kaluai-Jagjibanpur-Gozaria- Road	2.50	3.50	3.50	0.00	0.00	0.00	2	12.00	0	0.00
475884048	Rashidpur-Barahinagor Road	3.04	7.35	7.35	0.00	0.00	0.00	4	29.55	0	0.00

BASIC INFORMATION OF ROAD

DIVISION : CHITTAGONG

DISTRICT : NOAKHALI

ROAD CODE	ROAD NAME	CREST WIDTH (m)	TOTAL LENGTH (Km)	SURFACE TYPE-WISE BREAK-UP (Km)				STRUCTURE		EXISTING GAP	
				EARTHEN	FLEXIBLE PAVEMENT (BC)	BRICK PAVEMENT (WBM/HBB/ BFS)	RIGID PAVEMENT (CC/RCC)	NUMBER	SPAN (m)	NUMBER	SPAN (m)
1	2	3	4	5	6	7	8	9	10	11	12
475884049	Merri Para-Barainagar Road	3.04	7.52	7.52	0.00	0.00	0.00	3	14.70	0	0.00
475884053	Gosher Khil Nandia Para-Baurkot- Duliapara Road	3.00	16.00	16.00	0.00	0.00	0.00	7	58.63	0	0.00
475884059	Ambornagor-Kutubpur Road	3.66	4.32	4.32	0.00	0.00	0.00	5	28.85	0	0.00
475884062	Ratanpur-Sonapur Road	3.42	15.41	15.41	0.00	0.00	0.00	7	34.45	0	0.00
475884066	Kaluai Road	3.66	8.52	8.52	0.00	0.00	0.00	6	45.10	0	0.00
475884067	SK. Shabi Road(Digir jahan-Abdullah hat road)	3.66	7.95	7.51	0.45	0.00	0.00	5	21.00	0	0.00
475884069	Bagadia-Sonapur Road	3.45	6.48	6.48	0.00	0.00	0.00	6	39.85	0	0.00
475884070	Kushularbag-Rampur-Sharpura road.	3.00	5.00	5.00	0.00	0.00	0.00	0	0.00	0	0.00
475884073	Devpur-Panchbaria Road	4.36	7.28	7.28	0.00	0.00	0.00	7	45.02	0	0.00
475884074	Sonaimuri College-Nadone Bangla bazar Road	4.10	7.35	7.35	0.00	0.00	0.00	5	34.60	0	0.00
475884075	Muhurigonj Bazar-Korihate Road	3.94	3.00	3.00	0.00	0.00	0.00	4	12.10	0	0.00
475884076	Bazra-Sonamuri Diversion Road.	3.50	2.63	0.63	2.00	0.00	0.00	0	0.00	0	0.00
475884077	Chowmuhani-Nateshwar.-Molla Para Road	3.23	13.00	13.00	0.00	0.00	0.00	11	60.10	0	0.00
475884085	Bangla Bazar Beer Srestha Ruhul Amin Academy Road(Afzal shah mazar road)	3.65	3.15	1.65	1.50	0.00	0.00	3	7.00	0	0.00
475884090	Setobanga Bazar-Kirtonerhat-Wasekpur Road	3.50	5.67	0.77	4.90	0.00	0.00	5	25.77	0	0.00
475884091	Nandiapara Bazar-Birsesto Ruhul Amin-Amishapara road.	3.50	4.10	3.46	0.64	0.00	0.00	0	0.00	0	0.00
475884092	Bogadia-Kashipur road.(Ambarnagar-Bagadia road)	3.50	6.00	5.50	0.50	0.00	0.00	9	21.00	0	0.00
475884096	Thanar hat-Compani bazar Bangla Bazar Road	3.66	5.80	5.10	0.70	0.00	0.00	4	19.20	0	0.00
475884097	Anandipur-Muhurigonj-Via-Anandipur Hanif Market Community clinic road	2.70	3.00	1.00	2.00	0.00	0.00	0	0.00	0	0.00
475884098	Junadpur R&H-Kagna-Duliapara-Company Bazar road	2.50	5.00	5.00	0.00	0.00	0.00	0	0.00	0	0.00
475884100	Bazra - Nateshwar - Durgapur Road	3.05	6.50	6.50	0.00	0.00	0.00	4	15.50	0	0.00
475884103	Dighirjan-Nateshwar-Narattampur road	3.05	6.85	6.85	0.00	0.00	0.00	1	7.00	1	30.00
475884104	Ambarnagar U.P.-Karmakarhat road	3.66	2.75	2.75	0.00	0.00	0.00	2	14.00	0	0.00
475884106	Kashipur bazar-Senbag road	3.05	4.50	4.50	0.00	0.00	0.00	1	12.00	0	0.00
475884108	Amishapara High School- Eidgah Aminbazar road	3.60	4.50	4.50	0.00	0.00	0.00	2	4.00	0	0.00
VILLAGE ROAD-A TOTAL: 45 Nos. Road			316.41	298.23	17.19	1.00	0.00	195	1209.23	1	30.00

ROAD TYPE : VILLAGE ROAD-B

475885002	Bhaorkot Road (St. From R&H Rd. upto Thanarhat)	3.05	4.00	4.00	0.00	0.00	0.00	4	19.20	0	0.00
475885003	Bihir Gaon Road	2.75	3.00	3.00	0.00	0.00	0.00	6	39.65	0	0.00
475885004	Kashuler Bag Road	2.75	2.00	2.00	0.00	0.00	0.00	5	28.30	0	0.00
475885005	KhodKasta Road(Sonaimury-Chashir hat-naya bazar-Tehemuhany road)	2.70	4.00	3.40	0.60	0.00	0.00	4	21.05	0	0.00
475885006	Rampur-Sahar Para Road	2.75	4.00	4.00	0.00	0.00	0.00	3	16.50	0	0.00
475885007	Mukulla-Baragaon Road	2.70	4.00	4.00	0.00	0.00	0.00	4	18.85	0	0.00
475885008	Hossainpur-Kashipur Road	2.70	4.00	4.00	0.00	0.00	0.00	4	20.95	0	0.00
475885010	Enayatpur-Fatehapur Road	2.75	2.00	2.00	0.00	0.00	0.00	3	14.85	0	0.00
475885011	Ghoshkamta Road	2.60	4.00	4.00	0.00	0.00	0.00	5	28.85	0	0.00
475885012	Motobe Road	2.75	4.00	4.00	0.00	0.00	0.00	4	18.70	0	0.00
475885013	Shilmud Road	2.50	3.00	1.00	1.00	1.00	0.00	4	21.10	0	0.00
475885014	Dhanopur Road	2.60	2.50	2.50	0.00	0.00	0.00	4	19.90	0	0.00
475885015	Kalika Pur Road	2.50	3.00	3.00	0.00	0.00	0.00	4	19.35	0	0.00
475885016	Deoti UP Road	2.50	3.00	2.00	1.00	0.00	0.00	4	19.25	0	0.00
475885017	Deoti-Amirabad- Gasher khil-Soudherkhil Road	3.05	7.30	7.30	0.00	0.00	0.00	4	20.25	0	0.00
475885018	Barahinagar-Noagao- Bachairgaon -AbirparaRoad	2.75	4.00	2.10	1.90	0.00	0.00	4	20.10	0	0.00
475885019	Abir Para Road	2.50	3.00	1.50	1.50	0.00	0.00	4	23.10	0	0.00
475885049	Gozaria-Bangla bazar road.	3.00	2.00	1.36	0.64	0.00	0.00	2	12.00	0	0.00
475885053	Kazir hat--Hazir hat Road	3.60	2.80	0.00	1.00	1.80	0.00	1	10.00	0	0.00
475885054	Dighirjan-Nateshwar Road	3.00	2.50	2.50	0.00	0.00	0.00	2	12.00	0	0.00
475885061	Ramkrishnapur Jamea Rahmania Madrasha to Abul compani brdg. Road	3.05	3.50	3.50	0.00	0.00	0.00	2	11.00	0	0.00
475885062	Brazergaon Pandit bari to Kachihata Thanar hat road	2.50	2.05	2.05	0.00	0.00	0.00	0	0.00	0	0.00
475885064	Papua- Saktala road-Nilamhat- Kaluai road	3.00	9.90	9.90	0.00	0.00	0.00	0	0.00	0	0.00
475885065	Amishapara Alia Madrasha- Bhadrugaon road	3.05	2.00	2.00	0.00	0.00	0.00	0	0.00	1	2.00
475885068	Baragaon UP-Rajibpur road	3.05	2.00	2.00	0.00	0.00	0.00	1	4.00	0	0.00

BASIC INFORMATION OF ROAD

DIVISION : CHITTAGONG

DISTRICT : NOAKHALI

ROAD CODE	ROAD NAME	CREST WIDTH (m)	TOTAL LENGTH (Km)	SURFACE TYPE-WISE BREAK-UP (Km)				STRUCTURE		EXISTING GAP	
				EARTHEN	FLEXIBLE PAVEMENT (BC)	BRICK PAVEMENT (WBM/HBB/ BFS)	RIGID PAVEMENT (CC/RCC)	NUMBER	SPAN (m)	NUMBER	SPAN (m)
1	2	3	4	5	6	7	8	9	10	11	12
475885077	Islamgonj-Ahmed Nazir hose road	3.05	3.50	3.50	0.00	0.00	0.00	1	5.00	0	0.00
475885078	Abul Compani brdg-Battli bazar- Bhangti road	3.66	4.00	4.00	0.00	0.00	0.00	2	8.20	0	0.00
475885079	Daibari brdg.-Ekata market-Dighirjan- Abdullar hat - Kazirhat road	3.05	5.00	5.00	0.00	0.00	0.00	4	19.20	0	0.00
475885083	Nadana bazar - Rudrapur road (Mohd. Ullah Chairman road)	3.05	2.20	2.20	0.00	0.00	0.00	4	24.00	0	0.00
475885087	Pitambarpur village road	3.05	1.50	1.50	0.00	0.00	0.00	1	1.20	0	0.00
475885088	Banipur village road	3.05	1.50	1.50	0.00	0.00	0.00	1	2.00	0	0.00
475885089	Surhali - Nandiapara road	3.05	2.50	2.50	0.00	0.00	0.00	1	10.00	0	0.00
475885091	Bhanuai - Papua road	3.05	2.50	2.50	0.00	0.00	0.00	1	7.00	0	0.00
475885092	Papua village road	3.05	2.00	2.00	0.00	0.00	0.00	1	1.20	0	0.00
475885094	Nawtala village road	3.05	2.50	2.50	0.00	0.00	0.00	0	0.00	0	0.00
475885098	Ragarbainya road	3.05	2.50	2.50	0.00	0.00	0.00	3	19.00	0	0.00
475885099	East Ambarnagar Haji Ershad ullah road	3.05	3.05	3.05	0.00	0.00	0.00	2	21.00	0	0.00
475885107	Jayag - Tushi road upto Thanarhat - Kachihata rd.	3.05	4.00	4.00	0.00	0.00	0.00	0	0.00	0	0.00
475885108	Nateahwar Ludharpul- ekata market road	3.05	3.50	3.50	0.00	0.00	0.00	1	10.00	0	0.00
475885109	RamkrishnapurJamea Rahmania Madrasha-Ramkrishnapur Pry. School road	3.05	3.00	3.00	0.00	0.00	0.00	2	7.00	0	0.00
475885110	Dhanupur-gobindapur road	3.05	3.50	3.50	0.00	0.00	0.00	1	3.00	0	0.00
475885111	Nadana- Kaluai- Ruhul Amin conn. Road	3.05	2.50	2.50	0.00	0.00	0.00	0	0.00	0	0.00
475885112	Satero mile- Nilamhat road	3.05	3.05	3.05	0.00	0.00	0.00	0	0.00	0	0.00
475885113	Sibpur-Banglabazar road	3.05	2.50	2.50	0.00	0.00	0.00	0	0.00	0	0.00
475885114	Papua mofiz shop to Jagjibanpur road	3.05	1.50	1.50	0.00	0.00	0.00	0	0.00	0	0.00
475885115	Banglabazar - Debpur road	3.66	2.00	2.00	0.00	0.00	0.00	0	0.00	0	0.00
475885116	Panchbaria Peskar bari- Baterchara road	3.05	2.50	2.50	0.00	0.00	0.00	0	0.00	0	0.00
475885117	Saktala Bepari bari - Golam Nobi road	3.05	1.50	1.50	0.00	0.00	0.00	0	0.00	0	0.00
475885118	Belaji bari brdg.-Kala membar road	3.05	1.50	1.50	0.00	0.00	0.00	0	0.00	0	0.00
475885119	Hatgaon Abdullah Dafader bari- Sibpur road	3.05	2.50	2.50	0.00	0.00	0.00	0	0.00	0	0.00
475885120	Kaluai-Dulamiah Patwari bari road	3.05	2.00	2.00	0.00	0.00	0.00	1	6.00	0	0.00
475885121	Gazaria - Nilamhat- Golamnobi road	3.20	3.00	3.00	0.00	0.00	0.00	0	0.00	0	0.00
475885122	Nadana UP-Boshumiah road	3.00	2.00	2.00	0.00	0.00	0.00	0	0.00	0	0.00
475885123	Saktala (Babu Chair. Bari)- Nadana bazar road	3.00	1.50	1.50	0.00	0.00	0.00	0	0.00	0	0.00
475885124	BSR RHD -Baterchara road	3.00	2.50	2.50	0.00	0.00	0.00	0	0.00	0	0.00
475885125	Saktala Julfer shop-Hasmatulla member bari road	3.05	1.50	1.50	0.00	0.00	0.00	0	0.00	0	0.00
475885126	Kaluai Nurur Dokan- Rjan bari- Mushibari road	3.05	1.50	1.50	0.00	0.00	0.00	0	0.00	0	0.00
475885127	West Kaluai Anwar shop- Babu Chair. Road	3.05	1.20	1.20	0.00	0.00	0.00	0	0.00	0	0.00
475885128	Hatgaon Ruhul Amin ROAD	3.00	1.50	1.50	0.00	0.00	0.00	0	0.00	0	0.00
475885129	Changaon Pry. School road	3.05	2.00	2.00	0.00	0.00	0.00	0	0.00	0	0.00
475885130	Hatgaon- Dumuria road	3.10	3.50	3.50	0.00	0.00	0.00	2	10.00	0	0.00
475885131	Koia viullagel road	3.60	2.00	2.00	0.00	0.00	0.00	1	6.00	0	0.00
475885132	Shimulia road	3.05	3.50	3.50	0.00	0.00	0.00	2	10.00	0	0.00
475885133	Palpara road	3.05	3.40	3.40	0.00	0.00	0.00	1	3.00	0	0.00
475885143	Eidgah Amin bazar -Manikyanagar Hospital road	3.05	4.20	4.20	0.00	0.00	0.00	0	0.00	0	0.00
475885144	Afulshi village road	3.10	2.50	2.50	0.00	0.00	0.00	0	0.00	0	0.00
475885151	Nateshawar (Enayetpur)Mowlana Hamidia road	3.05	1.50	1.50	0.00	0.00	0.00	0	0.00	0	0.00
475885153	Wasekpur Maydan road	3.66	2.00	2.00	0.00	0.00	0.00	1	12.00	0	0.00
475885154	Bazra-Barahinagar road	3.05	6.00	6.00	0.00	0.00	0.00	0	0.00	0	0.00
475885156	Ambarnagar High School- Samitir bazar- kasipur bazar Road	3.66	4.50	4.50	0.00	0.00	0.00	1	4.00	0	0.00
475885157	kajirhat-east Ambarnagar road(st. from s/side of Kazirhat brdg)	3.05	3.50	3.50	0.00	0.00	0.00	0	0.00	0	0.00
475885158	Hatgaon Dafader shop- Borpit road	3.05	2.50	2.50	0.00	0.00	0.00	0	0.00	0	0.00
475885159	Hatgaon chayani bari to Ahsanullah Chairman road	3.05	2.50	2.50	0.00	0.00	0.00	0	0.00	0	0.00
475885160	Hatgaon - Junudpur road	3.00	2.00	2.00	0.00	0.00	0.00	1	13.00	0	0.00
475885161	Hatgaon Pry.School-Dealerpul-Tintara market road	3.00	3.00	3.00	0.00	0.00	0.00	0	0.00	0	0.00
475885162	Hatgaon Ahsanullah msq. To Eidgah road	3.50	2.50	2.50	0.00	0.00	0.00	0	0.00	0	0.00
475885163	Hatgaon Rafiqullah Master bari-Tintara Market road	3.05	2.50	2.50	0.00	0.00	0.00	0	0.00	0	0.00
475885164	Sonapur Madhyapara road	3.05	2.00	2.00	0.00	0.00	0.00	0	0.00	0	0.00

BASIC INFORMATION OF ROAD

DIVISION : CHITTAGONG

DISTRICT : NOAKHALI

ROAD CODE	ROAD NAME	CREST WIDTH (m)	TOTAL LENGTH (Km)	SURFACE TYPE-WISE BREAK-UP (Km)				STRUCTURE		EXISTING GAP	
				EARTHEN	FLEXIBLE PAVEMENT (BC)	BRICK PAVEMENT (WBM/HBB/BFS)	RIGID PAVEMENT (CC/RCC)	NUMBER	SPAN (m)	NUMBER	SPAN (m)
1	2	3	4	5	6	7	8	9	10	11	12
475885165	Sonapur Bazar- Hirapur Temuhani - Golam Mostafa Chairma House Road	3.66	3.00	3.00	0.00	0.00	0.00	1	6.00	0	0.00
475885173	Saktala-Zunudpur road	3.05	2.50	2.50	0.00	0.00	0.00	0	0.00	3	13.00
475885174	Bazra Hospital-Sonapur road	3.05	5.00	5.00	0.00	0.00	0.00	2	9.00	0	0.00
475885176	West Doulat pur road (Sonapur up)	3.05	2.00	2.00	0.00	0.00	0.00	0	0.00	0	0.00
475885182	Sonapur Nurul Amin road	3.05	2.50	2.50	0.00	0.00	0.00	0	0.00	0	0.00
475885183	Dhanyapur Pry.School road	3.05	2.50	2.50	0.00	0.00	0.00	0	0.00	0	0.00
475885184	Bagadia South brdg.-Sonapur road	3.05	4.50	4.50	0.00	0.00	0.00	0	0.00	0	0.00
475885201	Khoarpara - Bhatpara - Daiara road	2.90	3.05	3.05	0.00	0.00	0.00	0	0.00	0	0.00
475885202	Jagjibanpur - Khelafatbazar road via Pry. S school.	3.05	3.50	3.50	0.00	0.00	0.00	0	0.00	0	0.00
475885203	Nadana bazar- Chanmiah road	3.05	2.00	2.00	0.00	0.00	0.00	2	31.20	0	0.00
475885204	Rahim Box road (Nateshwar B.D.R. Bari road)	3.05	2.00	2.00	0.00	0.00	0.00	2	20.50	0	0.00
475885220	Nateshwar Golam Hossain road	3.05	2.00	2.00	0.00	0.00	0.00	0	0.00	0	0.00
475885221	Rothi Battala Shaheed Zia Road	0.05	2.00	2.00	0.00	0.00	0.00	1	1.50	0	0.00
475885228	Tabarpul - Miarbazar road	3.05	2.50	2.50	0.00	0.00	0.00	1	1.00	0	0.00
475885229	Badarpur road	1.30	3.00	3.00	0.00	0.00	0.00	1	4.00	0	0.00
475885230	Mahtabpur - Sonapur road	3.00	2.50	2.50	0.00	0.00	0.00	0	0.00	0	0.00
475885231	Barahipur road	3.05	2.80	2.80	0.00	0.00	0.00	0	0.00	0	0.00
475885232	Rajarampur Mollahbari road	3.05	3.00	3.00	0.00	0.00	0.00	0	0.00	0	0.00
475885237	Karimpur - Podipara Road	3.05	3.50	3.50	0.00	0.00	0.00	3	14.00	1	2.00
475885241	Kotbaria - Khelafatbazar (Kalikapur) road	3.05	2.50	2.50	0.00	0.00	0.00	2	9.00	0	0.00
475885242	Bazra Nurul Ulum Madrasha to Barahinagar Road	3.05	2.50	2.50	0.00	0.00	0.00	2	5.00	0	0.00
475885244	Amki Bazar - Junudpur High School- Junudpur Hospital Road	2.50	2.00	2.00	0.00	0.00	0.00	4	14.50	0	0.00
475885246	Ramprashad Dighi to Takia road	3.05	2.00	2.00	0.00	0.00	0.00	0	0.00	0	0.00
475885252	Khemchandrapur - Ayubpur Road	3.00	3.20	3.20	0.00	0.00	0.00	0	0.00	0	0.00
475885267	S.A. Paribahan house to Korihati bazar road	3.66	2.25	2.25	0.00	0.00	0.00	0	0.00	0	0.00
475885268	S.A. Paribahan house to Mohitkhola road	3.60	3.50	3.50	0.00	0.00	0.00	0	0.00	0	0.00
475885269	Nandiapara Chowrasta - Amishapara GC Road	3.66	4.25	4.25	0.00	0.00	0.00	0	0.00	0	0.00
475885270	Pitambarpur - Kumarghoria Road	3.05	3.05	3.05	0.00	0.00	0.00	0	0.00	0	0.00
475885280	Abirpara-Manikyanagar Lutu Bilati Road	3.05	3.00	3.00	0.00	0.00	0.00	0	0.00	0	0.00
475885281	Abirpara - sokarpur-Gobindapur-Barainagar road	3.05	3.03	3.03	0.00	0.00	0.00	0	0.00	0	0.00
475885282	Tatharkhil Abirpara road	3.66	2.00	2.00	0.00	0.00	0.00	0	0.00	0	0.00
475885283	Manikyanagar -Aminbazar Road	3.66	3.00	3.00	0.00	0.00	0.00	0	0.00	0	0.00
475885284	Noagaon - Barapara Road	3.05	2.00	2.00	0.00	0.00	0.00	0	0.00	0	0.00
475885285	Kazirkhil - Nawri - Rajarampur Darbeser Dokan road	3.66	3.00	3.00	0.00	0.00	0.00	0	0.00	0	0.00
475885286	Nawri - Satghoria - Kayesnagar road	3.66	3.00	3.00	0.00	0.00	0.00	0	0.00	0	0.00
475885287	Sanarbag - Rajarampur road	3.00	2.00	2.00	0.00	0.00	0.00	0	0.00	0	0.00
475885288	Aichapara - Batagram road	3.66	2.00	2.00	0.00	0.00	0.00	0	0.00	0	0.00
475885289	Bihigaon - Samarkhil road	3.05	2.25	2.25	0.00	0.00	0.00	0	0.00	0	0.00
475885290	Bhadragaon- Amishapara-Basukipara Road	3.05	2.20	2.20	0.00	0.00	0.00	0	0.00	0	0.00
475885291	Barapara - Amishapara road	3.66	3.00	3.00	0.00	0.00	0.00	0	0.00	0	0.00
475885292	Kesharkhil - Manikyanagar - Abirpara Road	3.66	3.00	3.00	0.00	0.00	0.00	0	0.00	0	0.00
475885293	Kazirkhil - Satghoria Road	3.66	3.00	3.00	0.00	0.00	0.00	0	0.00	0	0.00
475885301	Hossainpur - Hirapur-Muradpur roadup to Golamnabi road	3.66	2.00	2.00	0.00	0.00	0.00	0	0.00	0	0.00
475885302	Baraipur-Kalikapurroad upto Bagadia - Amishapara road1.53.661.2	3.05	1.50	1.50	0.00	0.00	0.00	0	0.00	0	0.00
475885303	Dhanyapur - West Doulatpur road	3.05	3.00	3.00	0.00	0.00	0.00	0	0.00	0	0.00
475885326	Hassanpur - Kotbaria road	3.60	3.05	3.05	0.00	0.00	0.00	0	0.00	0	0.00
475885327	Saharpar Pry. School - Kabilpur road upto border of Laksam upazila	3.05	3.50	3.50	0.00	0.00	0.00	0	0.00	0	0.00
475885328	Rothi - Gobindapur road (From Rail line to Kusallarbag road via Pry. School)	3.66	2.00	2.00	0.00	0.00	0.00	0	0.00	0	0.00
475885329	Bazra Hospital - Tahsil Office road	3.66	1.50	1.50	0.00	0.00	0.00	0	0.00	0	0.00
475885330	Barainagar ali miah shop to Badarpur Road	3.05	5.00	5.00	0.00	0.00	0.00	0	0.00	0	0.00
475885331	Barainagar HBBroad-Nurul Islam Shop road bia Dulamia Chowkider bari	3.66	3.00	3.00	0.00	0.00	0.00	0	0.00	0	0.00
475885332	Bazra -Sonaimuri Old Comilla road upto Bazra Hospital	3.05	4.00	4.00	0.00	0.00	0.00	0	0.00	0	0.00
475885333	Barainagar R&H- Selamat ullah Bari road	3.05	2.00	2.00	0.00	0.00	0.00	0	0.00	0	0.00

BASIC INFORMATION OF ROAD

DIVISION : CHITTAGONG

DISTRICT : NOAKHALI

ROAD CODE	ROAD NAME	CREST WIDTH (m)	TOTAL LENGTH (Km)	SURFACE TYPE-WISE BREAKE-UP (Km)				STRUCTURE		EXISTING GAP		
				EARTHEN	FLEXIBLE PAVEMENT (BC)	BRICK PAVEMENT (WBM/HBB/BFS)	RIGID PAVEMENT (CC/RCC)	NUMBER	SPAN (m)	NUMBER	SPAN (m)	
1	2	3	4	5	6	7	8	9	10	11	12	
475885334	Silmud - Sakirpur-Bazra road	3.05	5.50	5.50	0.00	0.00	0.00	0	0.00	0	0.00	
475885335	Nawabgonj Pry.School R&H- Motobi - Rajarampur - Silmud Road	3.60	5.00	5.00	0.00	0.00	0.00	0	0.00	0	0.00	
475885336	East Chandpur Bila Bari road	3.00	2.00	2.00	0.00	0.00	0.00	0	0.00	0	0.00	
475885337	East Chandpur Rail Line to Rasulpur Regd. Non Govt. Pry. School road	3.05	3.00	3.00	0.00	0.00	0.00	0	0.00	0	0.00	
475885338	Barainagar Himangsu Doctor bari - Ex. M.P. Mustafizur Rahman Bari road via Regd. Pry. School	3.05	1.50	1.50	0.00	0.00	0.00	0	0.00	0	0.00	
475885339	Changaon - Masimpur - Rasidpur Road	3.05	5.00	5.00	0.00	0.00	0.00	0	0.00	0	0.00	
475885341	Sonaimuri - Bazra P/road to Maziker Dokan Road via House of Malek Mowlana	3.66	3.00	3.00	0.00	0.00	0.00	0	0.00	0	0.00	
475885342	Bagadia Pry. School Road	3.05	3.50	3.50	0.00	0.00	0.00	0	0.00	0	0.00	
475885343	Bagadia Begam Khaleda Zia Mohila Madrasha Road	3.00	2.50	2.50	0.00	0.00	0.00	0	0.00	0	0.00	
VILLAGE ROAD-B TOTAL: 140 Nos. Road				403.28	392.84	7.64	2.80	0.00	134	736.45	5	17.00
SONAIMURI UPAZILA TOTAL: 205 Nos. Road				866.78	750.72	105.49	10.33	0.25	481	2790.26	9	90.00

BASE MAP SUBARNACHAR UPAZILA NOAKHALI DISTRICT



LEGEND

Administrative Boundary

- International Boundary
- District Boundary
- Upazila Boundary
- Union Boundary
- Municipal Boundary

Administrative HQs

- District HQ
- Upazila HQ
- Union HQ

Physical Infrastructures

- National Highways
- Regional Highways
- Zila Road
- Upazila Road (Pucca)
- Upazila Road (Katcha)
- Union Road (Pucca)
- Union Road (Katcha)
- Village Road A (Pucca)
- Village Road A (Katcha)
- Village Road B (Pucca)
- Village Road B (Katcha)
- Paurashava Road
- Railway Network
- Embankment
- Telecommunication line
- Power Transmission Line

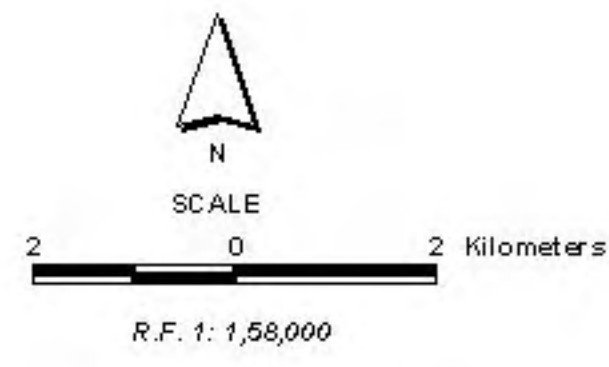
Natural Features

- Wide River
- Water Bodies
- Sandy Area
- Khal
- Forest
- Hill

Socio-Economic Infrastructures

- Growth Centre
- Small Hat/Bazar
- Police Station
- Upazila Health Complex
- Family welfare Centre
- Community Clinic
- Post Office
- College
- High School
- Primary School
- Madrassa
- Mosque
- Ashrayan/Abasan
- Temple

Compiled from: LGED/Upazila Base Maps 1994-95, Landsat TM 1998, GPS Survey 1999 and Field Checking in November 2004.
Projection: Lambert's Conformal Conic
PREPARED BY: GIS UNIT
LOCAL GOVERNMENT ENGINEERING DEPARTMENT



BASIC INFORMATION OF ROAD

DIVISION : CHITTAGONG

DISTRICT : NOAKHALI

ROAD CODE	ROAD NAME	CREST WIDTH (m)	TOTAL LENGTH (Km)	SURFACE TYPE-WISE BREAK-UP (Km)				STRUCTURE		EXISTING GAP	
				EARTHEN	FLEXIBLE PAVEMENT (BC)	BRICK PAVEMENT (WBM/HBB/BFS)	RIGID PAVEMENT (CC/RCC)	NUMBER	SPAN (m)	NUMBER	SPAN (m)
1	2	3	4	5	6	7	8	9	10	11	12

UPAZILA : SUBARNA CHAR

ROAD TYPE : UPAZILA ROAD

475892002	RHD - Khaserhat - Chomir hat Road.	7.30	7.00	0.00	7.00	0.00	0.00	7	23.80	0	0.00	
475892003	Sonapur -Thanar hat - Akther Miar Hat Road.	5.50	17.10	0.00	17.10	0.00	0.00	11	52.70	0	0.00	
475892010	RHD (Abdullah miar hat) - Alamin bazar - Thanarhat Road.	4.25	9.30	9.00	0.00	0.30	0.00	6	13.40	0	0.00	
475892015	RHD (Chaikhali bazar)-Kanchan bazar-Parishkar bazar-Atkopalia Road.	4.05	13.30	9.90	3.40	0.00	0.00	12	44.65	2	9.50	
475892019	RHD(Bhuiyarhat) - Jobayerhat - Ansarmiar hat - Chomir hat Road.	4.00	11.10	4.00	7.10	0.00	0.00	8	32.00	0	0.00	
UPAZILA ROAD TOTAL: 5 Nos. Road				57.80	22.90	34.60	0.30	0.00	44	166.55	2	9.50

ROAD TYPE : UNION ROAD

475893020	RHD (Atkopalia) - Panditer hat - Pankhar bazar Road.	3.27	12.70	8.72	3.99	0.00	0.00	5	37.40	0	0.00	
475893049	Khaserhat - Ansarmiar hat road via Soikat College.	4.10	4.10	3.42	0.00	0.68	0.00	7	16.00	0	0.00	
475893081	Atkopalia - Halim bazar - Janata bazar - Keramatpur bazar Road.	4.00	9.70	9.70	0.00	0.00	0.00	8	10.00	1	1.00	
475893094	RHD (Abdullahmiar hat) - Kanchon bazar Road.	3.66	3.50	1.67	1.84	0.00	0.00	0	0.00	0	0.00	
475893095	Parishkar bazar - Pankhar bazar - Somitteer bazar - Kanchon bazar Road.	4.00	9.20	4.31	4.20	0.69	0.00	2	14.90	0	0.00	
475893097	Chor Amanullah UP Office - Khaserhat - Banglabazar - Karimbazar Road.	4.80	12.20	2.90	9.30	0.00	0.00	17	36.10	1	1.00	
475893101	Banglabazar - Al-amin bazar - Halim bazar Road.	5.00	13.75	8.00	5.75	0.00	0.00	7	34.50	0	0.00	
UNION ROAD TOTAL: 7 Nos. Road				65.15	38.71	25.07	1.37	0.00	46	148.90	2	2.00

ROAD TYPE : VILLAGE ROAD-A

475894001	Char Jabbor - Old Steamar Ghat	4.50	6.40	6.20	0.00	0.20	0.00	0	0.00	0	0.00
475894002	Char Jabbor - Jahajmara	4.66	8.60	8.60	0.00	0.00	0.00	0	0.00	0	0.00
475894004	Char Amanullah - Shahaber hat Rd.	4.20	8.50	8.50	0.00	0.00	0.00	0	0.00	0	0.00
475894006	Sammir Hat - Mukles Road	4.25	4.00	4.00	0.00	0.00	0.00	0	0.00	0	0.00
475894007	R & H - Jublee Road	4.50	4.40	4.40	0.00	0.00	0.00	0	0.00	0	0.00
475894010	Ramgobinda H\School	3.75	3.50	3.50	0.00	0.00	0.00	0	0.00	0	0.00
475894013	Ibrahim Pry. School - Bangla Bazar	3.65	10.50	10.50	0.00	0.00	0.00	0	0.00	0	0.00
475894014	Ishakmia Road - Ferry Ghat-Munshirhat road	3.65	8.50	8.50	0.00	0.00	0.00	0	0.00	0	0.00
475894041	Embakment - Jaharmora	2.45	6.00	6.00	0.00	0.00	0.00	0	0.00	0	0.00
475894073	Moulvi Mozibul Haque Rd.	2.83	5.00	5.00	0.00	0.00	0.00	0	0.00	0	0.00
475894074	Chowrasta bazar - Munshir hat Rd.	2.83	4.00	4.00	0.00	0.00	0.00	0	0.00	0	0.00
475894075	Janata bazar - Kerani bazar Road.	2.80	8.00	8.00	0.00	0.00	0.00	0	0.00	0	0.00
475894076	Somirhat - Shaheberhat Rd.	2.60	3.75	3.75	0.00	0.00	0.00	0	0.00	0	0.00
475894078	Nobi Member Road	2.70	3.57	3.57	0.00	0.00	0.00	0	0.00	0	0.00
475894080	Char Jublee Moddah Gopat Road	3.50	4.80	4.80	0.00	0.00	0.00	0	0.00	0	0.00
475894093	Aktermiarhat to Akram Uddin Shelter Road	3.66	2.20	2.20	0.00	0.00	0.00	0	0.00	0	0.00
475894107	Somirhat-Shanterhat Road	3.00	2.00	2.00	0.00	0.00	0.00	0	0.00	0	0.00
475894114	Hazi A. Latif Road	2.85	9.80	9.80	0.00	0.00	0.00	4	10.25	10	14.95
475894116	Atkapalia - Abdullahmiar hat	3.56	6.00	6.00	0.00	0.00	0.00	4	9.71	0	0.00
475894125	Charjublee - Khasher Hat	4.87	10.10	10.10	0.00	0.00	0.00	5	11.70	4	8.15
475894127	Char Majid Embk. (Starting from Bhuiyarhat)	7.33	3.00	3.00	0.00	0.00	0.00	0	0.00	0	0.00
475894128	Janata bazar-Santirhat Road under Char Mojid Polder	7.33	4.80	4.80	0.00	0.00	0.00	0	0.00	0	0.00
475894129	Banglabazar Road (Gucchagram) - Aktermiar hat Road.	7.30	3.80	0.00	3.80	0.00	0.00	0	0.00	0	0.00
475894130	Pankhar bazar - Ramghoti Ferry ghat Road	7.30	3.20	0.20	3.00	0.00	0.00	0	0.00	0	0.00
475894131	RHD (Chor jabbar bazar) - Pariskar bazar Road.	3.00	2.00	2.00	0.00	0.00	0.00	2	3.40	0	0.00
475894133	RHD (Chor jabbar) - Chaiyakhali bazar Road (Core Road).	3.45	4.50	4.50	0.00	0.00	0.00	4	14.30	0	0.00

BASIC INFORMATION OF ROAD

DIVISION : CHITTAGONG

DISTRICT : NOAKHALI

ROAD CODE	ROAD NAME	CREST WIDTH (m)	TOTAL LENGTH (Km)	SURFACE TYPE-WISE BREAK-UP (Km)				STRUCTURE		EXISTING GAP		
				EARTHEN	FLEXIBLE PAVEMENT (BC)	BRICK PAVEMENT (WBM/HBB/ BFS)	RIGID PAVEMENT (CC/RCC)	NUMBER	SPAN (m)	NUMBER	SPAN (m)	
1	2	3	4	5	6	7	8	9	10	11	12	
475894139	Globebazar-Char Mohiuddin-CharMohiuddin Abason (N) Road	4.00	6.00	6.00	0.00	0.00	0.00	0	0.00	0	0.00	
475894140	RHD (Bhuiyar Hat) - Selimbazar - Char Majid Abason Road.	3.66	5.50	2.00	3.50	0.00	0.00	6	31.50	0	0.00	
475894142	RHD (Centre bazar) - Chomir Hat Road.	4.20	10.00	10.00	0.00	0.00	0.00	9	33.25	5	31.50	
475894143	RHD (Totar bazar) - Shantir hat - Saheber hat - Banglabazar Road.	5.00	8.00	5.00	3.00	0.00	0.00	1	4.00	2	17.00	
475894162	RHD (South WAPDA) - Thanar hat Road.	3.00	9.75	9.75	0.00	0.00	0.00	0	0.00	0	0.00	
475894163	Eshak Munshir hat Road.	3.00	10.50	10.50	0.00	0.00	0.00	0	0.00	0	0.00	
475894175	Khaserhat - Cworasta bazar - Boger bazar Road.	3.00	4.00	4.00	0.00	0.00	0.00	0	0.00	0	0.00	
VILLAGE ROAD-A TOTAL: 33 Nos. Road				194.67	181.17	13.30	0.20	0.00	35	118.11	21	71.60

ROAD TYPE : VILLAGE ROAD-B

475895004	Char Bata - Khatabania Road	3.50	3.40	3.40	0.00	0.00	0.00	0	0.00	0	0.00
475895005	Char Bata - Karim Road	3.50	5.00	5.00	0.00	0.00	0.00	0	0.00	0	0.00
475895006	Sayed Company Road	3.50	2.00	2.00	0.00	0.00	0.00	0	0.00	0	0.00
475895007	Char Bagga - LRP Road	3.50	3.50	3.50	0.00	0.00	0.00	0	0.00	0	0.00
475895008	Jabbor Road	3.50	2.40	2.40	0.00	0.00	0.00	0	0.00	0	0.00
475895009	Shib Charan Road	3.05	2.70	2.70	0.00	0.00	0.00	0	0.00	0	0.00
475895010	Atkopalia -Banderhat Road	3.50	2.00	2.00	0.00	0.00	0.00	0	0.00	0	0.00
475895012	Kacchpia bazar - Chomir Hat Road	3.05	1.95	0.05	1.90	0.00	0.00	0	0.00	0	0.00
475895013	Ali Ahmed Road	3.05	1.50	1.50	0.00	0.00	0.00	0	0.00	0	0.00
475895032	Forid Akther Road	3.90	5.50	5.50	0.00	0.00	0.00	0	0.00	0	0.00
475895047	Char Panaullah Rd.	3.65	3.25	3.25	0.00	0.00	0.00	0	0.00	0	0.00
475895051	Habibullah-Derebeshpur Road	3.65	8.00	8.00	0.00	0.00	0.00	0	0.00	0	0.00
475895056	Katabunia Road	2.43	7.00	7.00	0.00	0.00	0.00	0	0.00	0	0.00
475895079	Dakhin Jagotpur - Jahajmara Road	3.65	6.00	6.00	0.00	0.00	0.00	0	0.00	0	0.00
475895119	Char Amanullah U.P. Rd.	3.00	2.00	2.00	0.00	0.00	0.00	0	0.00	0	0.00
475895120	Khalil Mia Road (UP No-19).	2.80	2.75	2.75	0.00	0.00	0.00	0	0.00	0	0.00
475895121	Madda Gopat Road (UP No-19).	2.90	2.50	2.50	0.00	0.00	0.00	0	0.00	0	0.00
475895122	Shabajpur Road (UP No-19).	2.90	3.75	3.75	0.00	0.00	0.00	0	0.00	0	0.00
475895123	Al-Amin bazar - WAPDA Emb.	2.80	2.75	2.75	0.00	0.00	0.00	0	0.00	0	0.00
475895124	Upa-Zila Rd.	2.30	2.50	2.50	0.00	0.00	0.00	0	0.00	0	0.00
475895125	moulvi Arab Road (UP No-19).	2.00	1.75	1.75	0.00	0.00	0.00	0	0.00	0	0.00
475895126	Thanarhat - Closer Rd.	2.00	2.00	1.70	0.30	0.00	0.00	0	0.00	0	0.00
475895131	Abdullah Miar hat - Char Hasan Rd.	2.80	4.00	4.00	0.00	0.00	0.00	0	0.00	0	0.00
475895132	Kalarhat - West Char Jabbar	2.80	2.50	2.50	0.00	0.00	0.00	0	0.00	0	0.00
475895133	Somitirhat bazar Rd.	3.50	3.50	3.50	0.00	0.00	0.00	0	0.00	0	0.00
475895135	Char Clerk C.Shelter Connecting Road	2.80	6.45	6.45	0.00	0.00	0.00	0	0.00	0	0.00
475895136	Emran Rd.	2.50	4.20	4.20	0.00	0.00	0.00	0	0.00	0	0.00
475895137	Abu Taher Rd.	2.50	7.00	7.00	0.00	0.00	0.00	0	0.00	0	0.00
475895146	Char Mohiuddin Road (UP No-20)	3.10	10.00	10.00	0.00	0.00	0.00	0	0.00	0	0.00
475895147	Char Jublee-Adarshagram	3.00	3.00	3.00	0.00	0.00	0.00	0	0.00	0	0.00
475895203	Shantirhat-Estimarghat Connecting Road	2.00	3.00	3.00	0.00	0.00	0.00	0	0.00	0	0.00
475895206	Char Juble Habibia Junior High School Road	2.00	3.00	3.00	0.00	0.00	0.00	0	0.00	0	0.00
475895207	Char Hassan Road	2.00	3.20	3.20	0.00	0.00	0.00	0	0.00	0	0.00
475895208	Mohammadpur (UP No.19) Road.	2.00	2.50	2.50	0.00	0.00	0.00	0	0.00	0	0.00
475895209	Siddique Member Road (UP No.19)	2.00	2.00	2.00	0.00	0.00	0.00	0	0.00	0	0.00
475895210	Abdul malek Ukil Road (UP No.19)	2.00	3.50	3.50	0.00	0.00	0.00	0	0.00	0	0.00
475895211	Badhu Haji Road (UP No.19)	2.00	2.50	2.50	0.00	0.00	0.00	0	0.00	0	0.00
475895214	Santirhat Rd. - Near center bazar Road	3.10	6.00	6.00	0.00	0.00	0.00	0	0.00	0	0.00
475895216	Hazi Anwar Ali Road	2.90	3.50	3.50	0.00	0.00	0.00	0	0.00	0	0.00
475895218	Mukbul Ahmed Road	3.05	6.00	6.00	0.00	0.00	0.00	0	0.00	0	0.00
475895219	Isahoque Monsir Road.	4.00	10.50	10.50	0.00	0.00	0.00	0	0.00	0	0.00
475895220	Char Mojid-Gucha Gram Road	7.33	2.34	0.00	2.34	0.00	0.00	0	0.00	0	0.00
475895224	Chomir hat UZR - Chorбата UP Office Road.	3.50	1.50	0.00	1.50	0.00	0.00	2	1.50	0	0.00
475895225	RHD - Char Jabbar Hospital Road	3.00	0.80	0.80	0.00	0.00	0.00	0	0.00	0	0.00

BASIC INFORMATION OF ROAD

DIVISION : CHITTAGONG

DISTRICT : NOAKHALI

ROAD CODE	ROAD NAME	CREST WIDTH (m)	TOTAL LENGTH (Km)	SURFACE TYPE-WISE BREAKE-UP (Km)				STRUCTURE		EXISTING GAP	
				EARTHEN	FLEXIBLE PAVEMENT (BC)	BRICK PAVEMENT (WBM/HBB/BFS)	RIGID PAVEMENT (CC/RCC)	NUMBER	SPAN (m)	NUMBER	SPAN (m)
1	2	3	4	5	6	7	8	9	10	11	12
475895234	Aktermiar hat - WAPDA outer embankment Road.	2.50	3.00	3.00	0.00	0.00	0.00	0	0.00	0	0.00
475895236	Jobayermiar hat-Renu miar bazar-Saheber hat Road.	4.50	6.00	6.00	0.00	0.00	0.00	0	0.00	0	0.00
475895237	Uttar Bagga - Imanali Bazar	2.00	1.00	1.00	0.00	0.00	0.00	0	0.00	1	60.00
VILLAGE ROAD-B TOTAL: 47 Nos. Road				175.19	169.15	6.04	0.00	2	1.50	1	60.00
SUBARNA CHAR UPAZILA TOTAL: 92 Nos. Road				492.81	411.93	79.01	1.87	127	435.06	26	143.10