

**NOAKHALI**

# MAP OF NOAKHALI DISTRICT CHITTAGONG DIVISION

LAXMIPUR DISTRICT

COMILLA DISTRICT

FENI DISTRICT

BHOLA DISTRICT

BAY OF BENGAL

## LEGEND

### Administrative Boundary

- International Boundary
- District Boundary
- Upazila Boundary
- Union Boundary
- Municipal Boundary

### Administrative HQs

- District HQ
- Upazila HQ
- Union HQ

### Physical Infrastructures

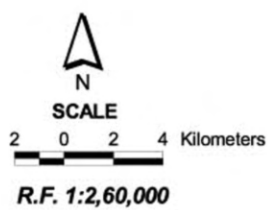
- National Highways
- Regional Highways
- Zila Road
- Upazila Road Pucca
- Upazila Road Katcha
- Union Road Pucca
- Union Road Katcha
- Railway Network
- Embankment

### Natural Features

- Wide River
- Water Bodies
- Sandy Land / Char
- Forest

### Socio-economic Infrastructures

- Growth Centre
- Small Hat/Bazar
- Police Station
- Thana Health Complex
- College
- High School
- University



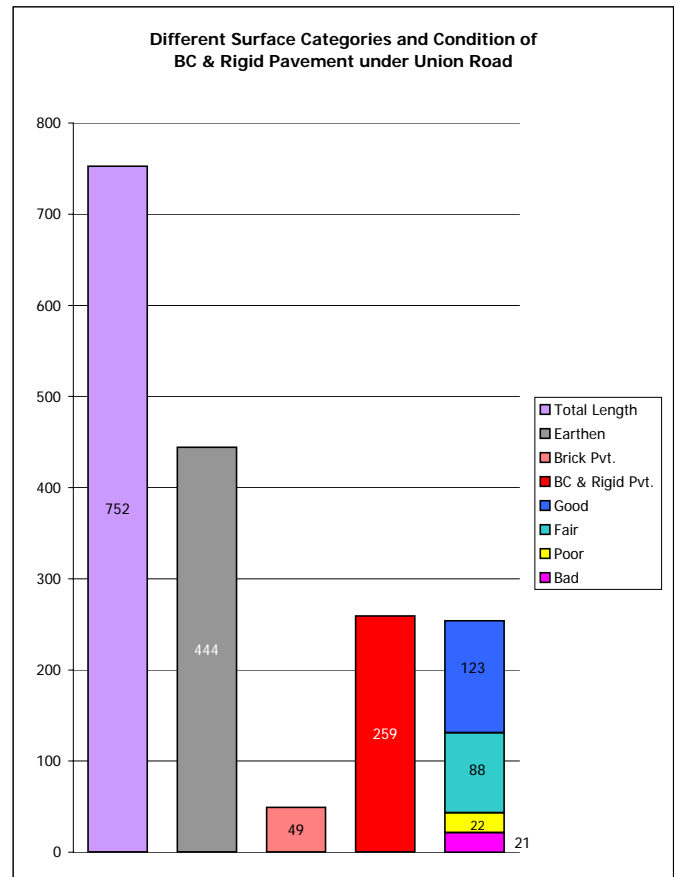
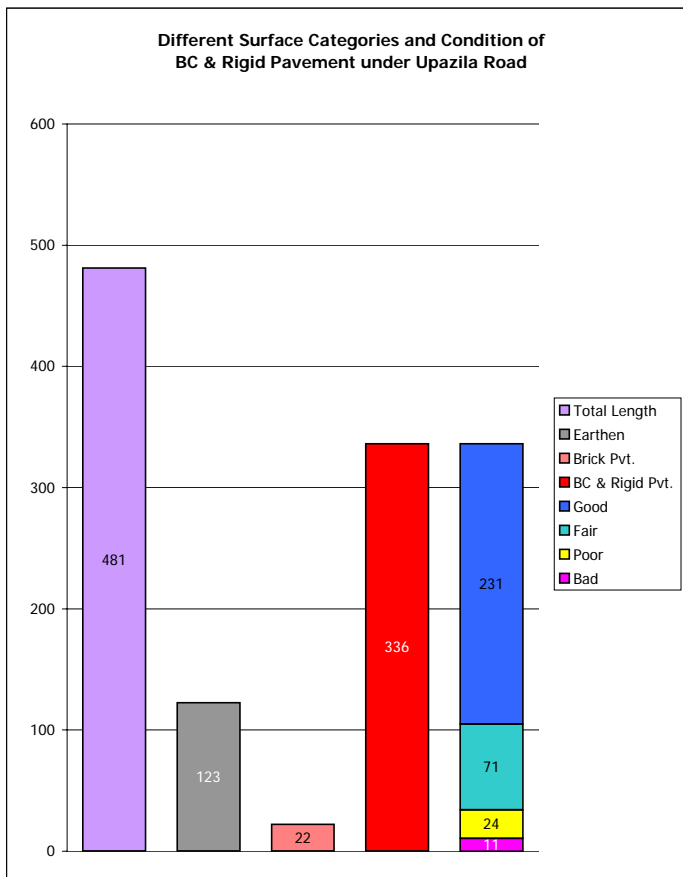
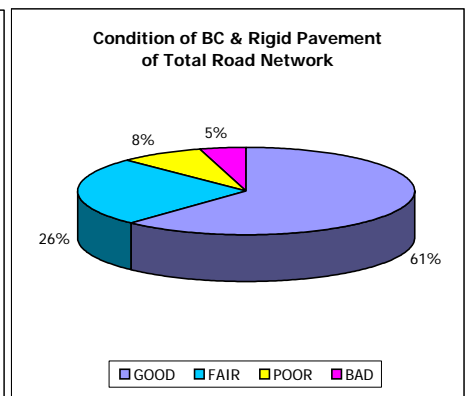
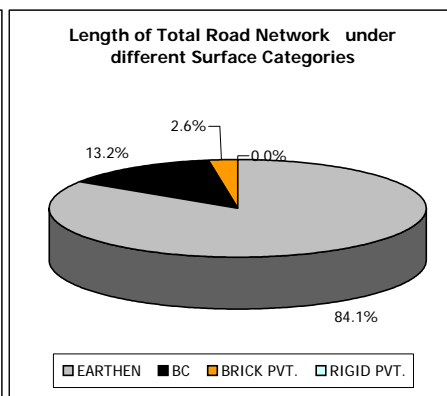
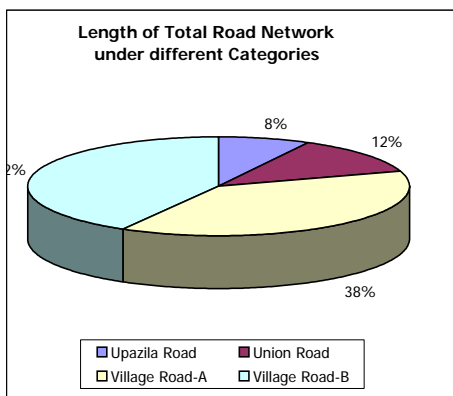
Compiled from : SPOT Image 1989-90, Aerial Photograph 1983-84,  
Topographic Maps, Thana Maps, B.B.S and Field Checking.  
Projection : Lambert's Conformal Conic  
Data Source : GPS Field Survey 1999

PREPARED BY : GIS UNIT  
LOCAL GOVERNMENT ENGINEERING DEPARTMENT



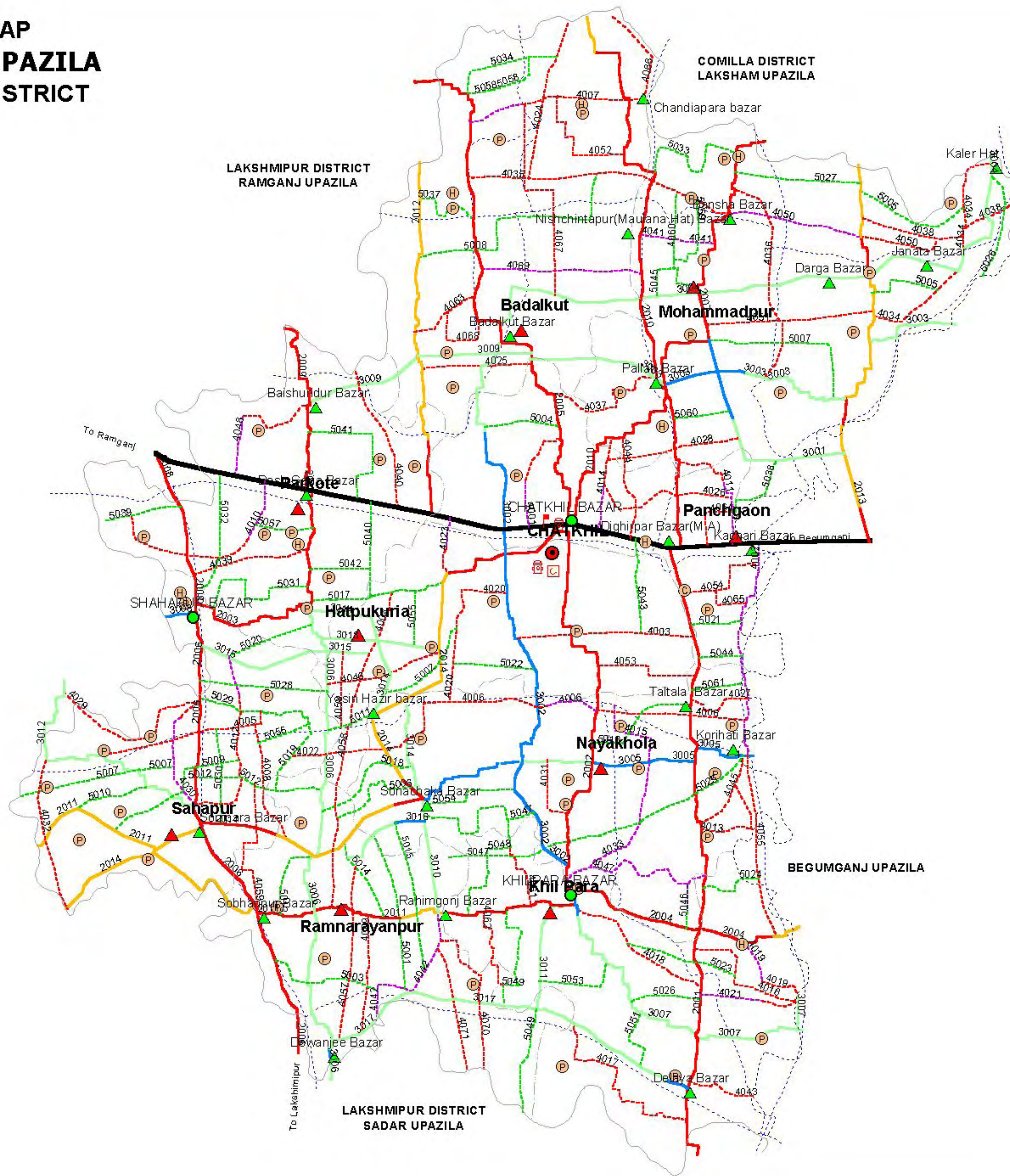
**LOCAL GOVERNMENT ENGINEERING DEPARTMENT  
DISTRICT SUMMARY OF ROAD  
DISTRICT : NOAKHALI**

ROAD TYPE	NUMBER OF ROAD	TOTAL LENGTH (Km)	SURFACE TYPE-WISE BREAK-UP (Km)				CONDITION OF BC & RIGID PVT. ROAD (As of December, 2003) (Km)				STRUCTURE		EXISTING GAP	
			EARTHEN	FLEXIBLE PAVEMENT (BC)	BRICK PAVEMENT (WBM/HBB/BFS)	RIGID PAVEMENT (CC/RCC)	GOOD	FAIR	POOR	BAD	NUMBER	SPAN (m)	NUMBER	SPAN (m)
Upazila Road	62	481	123	336	22	0	231	71	24	11	519	2087	12	62
Union Road	107	752	444	258	49	2	123	88	22	21	740	3026	36	106
Village Road-A	496	2377	2131	189	58	0	125	46	14	4	1142	4534	85	560
Village Road-B	812	2575	2506	37	31	1	25	5	6	1	491	2161	40	274
<b>TOTAL</b>	<b>1477</b>	<b>6186</b>	<b>5204</b>	<b>819</b>	<b>160</b>	<b>3</b>	<b>505</b>	<b>210</b>	<b>65</b>	<b>37</b>	<b>2892</b>	<b>11808</b>	<b>173</b>	<b>1003</b>





# ROAD MAP CHATKHIL UPAZILA NOAKHALI DISTRICT



## LEGEND

- Administrative Boundary**
  - International Boundary
  - District Boundary
  - - - Upazila Boundary
  - Union Boundary
  - Municipal Boundary
- Administrative HQs**
  - District HQ
  - Upazila HQ
  - ▲ Union HQ
- Physical Infrastructures**
  - National Highways
  - Regional Highways
  - Zila Road
  - Upazila Road (Pucca)
  - Upazila Road (Katcha)
  - Union Road (Pucca)
  - Union Road (Katcha)
  - Village Road A (Pucca)
  - Village Road A (Katcha)
  - Village Road B (Pucca)
  - Village Road B (Katcha)
  - Paurashava Road
  - Railway Network
  - Embankment
  - Telecommunication line
  - Power Transmission Line
- Natural Features**
  - Wide River
  - Water Bodies
  - Sandy Area
  - Khal
  - Forest
  - Hill
- Socio-Economic Infrastructures**
  - Growth Centre
  - ▲ Small Hat/Bazar
  - Police Station
  - Upazila Health Complex
  - Family welfare Centre
  - Community Clinic
  - Post Office
  - College
  - High School
  - Primary School
  - Madrasa
  - Mosque
  - ▲ Ashrayan/Abasan
  - Temple

Compiled from : LGED Upazila Base Maps 1994-95, Landsat TM 1998, GPS Survey 1999 and Field Checking in November 2004.

Projection : Lambert's Conformal Conic

PREPARED BY : GIS UNIT  
LOCAL GOVERNMENT ENGINEERING DEPARTMENT



SCALE



R.F. 1:72,0000



## BASIC INFORMATION OF ROAD

**DIVISION : CHITTAGONG**

**DISTRICT : NOAKHALI**

ROAD CODE	ROAD NAME	CREST WIDTH (m)	TOTAL LENGTH (Km)	SURFACE TYPE-WISE BREAK-UP (Km)				STRUCTURE		EXISTING GAP	
				EARTHEN	FLEXIBLE PAVEMENT (BC)	BRICK PAVEMENT (WBM/HBB/BFS)	RIGID PAVEMENT (CC/RCC)	NUMBER	SPAN (m)	NUMBER	SPAN (m)
1	2	3	4	5	6	7	8	9	10	11	12

**UPAZILA : CHATKHIL**

**ROAD TYPE : UPAZILA ROAD**

475102001	Chatkhil -Chandragong road	5.00	9.64	0.00	9.64	0.00	0.00	9	50.21	0	0.00
475102002	Chatkhil - Khilpara Road	4.87	6.30	0.00	6.30	0.00	0.00	7	29.72	0	0.00
475102003	Dasgaria - Sahapur Road	5.00	4.28	0.00	4.28	0.00	0.00	4	15.90	0	0.00
475102004	Amisha para-Khilpara road Via.Nayan pur (UZR #225)	5.66	3.80	0.40	3.40	0.00	0.00	1	15.85	0	0.00
475102005	Chatkhil-Dalta Bazar Road	6.00	9.00	0.00	9.00	0.00	0.00	10	39.15	0	0.00
475102006	Shahapur -Battali road Via.Datta para.	4.00	7.00	0.00	7.00	0.00	0.00	23	26.73	0	0.00
475102007	Chatkhil - Chitusi Road.Via .Palla Bazar, Bansa Bazar.	7.00	8.25	0.00	8.25	0.00	0.00	10	52.66	0	0.00
475102008	Shahapur- Kachua Bazar Road	7.00	2.30	0.00	2.30	0.00	0.00	2	14.00	0	0.00
475102009	Dasgaria - Paniwala Road Via Baishsindur Bazar	3.30	3.37	0.00	3.37	0.00	0.00	2	7.00	0	0.00
475102010	Chatkhil-Monohar pur road via. Pallah bazer	3.60	9.80	2.10	7.70	0.00	0.00	6	40.32	0	0.00
475102011	Khilpara-Padder Bazar road Via sompara.	3.50	6.02	1.54	3.88	0.60	0.00	5	21.00	0	0.00
475102012	OlamaBazar -Dalta G.C. road.(Munshir road)	3.50	5.25	4.15	1.10	0.00	0.00	1	9.00	0	0.00
475102013	Joyag Bazar - Hashor GC Road Via Moahammedpur.	3.50	6.98	2.98	4.00	0.00	0.00	8	41.90	0	0.00
475102014	Chatkhil- Sompara- Poddar Bazar road (UZR #224)	4.90	14.00	7.57	2.30	4.13	0.00	10	26.81	0	0.00
<b>UPAZILA ROAD TOTAL: 14 Nos. Road</b>			<b>95.99</b>	<b>18.74</b>	<b>72.52</b>	<b>4.73</b>	<b>0.00</b>	<b>98</b>	<b>390.25</b>	<b>0</b>	<b>0.00</b>

**ROAD TYPE : UNION ROAD**

475103001	Pallah Bazar- Noapara-Joyg Bazar UP Road.	3.50	5.00	3.65	1.35	0.00	0.00	3	21.00	0	0.00
475103002	Khilpara- Badol kot Road Via.11No. Bridge at sundor pur.	3.50	10.33	1.83	7.90	0.60	0.00	6	33.00	0	0.00
475103003	Badolkot -Thaner Hat road.	3.50	7.00	5.40	1.60	0.00	0.00	5	18.60	3	8.10
475103004	Bodol kot-Hashor road Via Sholla,Janata Bazar	3.50	9.00	6.00	3.00	0.00	0.00	8	46.10	0	0.00
475103005	Noakhakhola U.P. - Korihati Bazar Road.	4.80	3.50	0.00	3.50	0.00	0.00	2	32.00	0	0.00
475103006	Dasgoria - Datta para road.	3.50	8.80	8.80	0.00	0.00	0.00	2	15.10	0	0.00
475103007	Khilpara-Abir Para road Via. Sree pur.	4.00	6.00	3.00	3.00	0.00	0.00	2	6.50	0	0.00
475103008	Shahapur-Korpara road.	3.50	1.25	0.65	0.00	0.60	0.00	0	0.00	0	0.00
475103009	BadolkotU.P. BaishSindur Bazar road	3.50	6.50	6.50	0.00	0.00	0.00	4	12.90	0	0.00
475103010	NoakhakholaU.P. - Rahimgonj Bazar road Via Sona chaka Bazar	4.00	8.00	5.50	2.50	0.00	0.00	1	10.00	0	0.00
475103011	Khilpara - Goma tali Road.	4.00	6.00	6.00	0.00	0.00	0.00	3	4.80	1	15.00
475103012	Sompara -Korpara Road	3.50	6.75	6.75	0.00	0.00	0.00	1	3.00	0	0.00
475103014	Bashtola - Yasin Hazir Bazar Road Via.Hatpukoria U.P.	4.00	5.00	4.50	0.50	0.00	0.00	3	9.12	0	0.00
475103015	Yasin Hazirhat -Sahapur Bazar Road Via.Narayan pur R/k. High school, Sibrapur Bazar	3.75	7.00	7.00	0.00	0.00	0.00	3	9.10	0	0.00
475103016	Sompara Bazar -Sonachaka Bazar road Via. Sater dghi and chiladeghi	3.30	6.50	5.00	0.50	1.00	0.00	3	8.42	0	0.00
475103017	Daleyai-Podder bazar Road via Dewanji Bazar	3.50	10.00	9.50	0.50	0.00	0.00	0	0.00	0	0.00
475103018	Hatpukuriya-Rezzakpur Road	3.50	4.00	4.00	0.00	0.00	0.00	0	0.00	0	0.00
<b>UNION ROAD TOTAL: 17 Nos. Road</b>			<b>110.63</b>	<b>84.08</b>	<b>24.35</b>	<b>2.20</b>	<b>0.00</b>	<b>46</b>	<b>229.64</b>	<b>4</b>	<b>23.10</b>

**ROAD TYPE : VILLAGE ROAD-A**

475104001	Sundarpur Pry. School Road	2.40	2.50	1.50	1.00	0.00	0.00	2	10.14	0	0.00
475104002	Kachari Bazer-Korihati Bazer Road	3.65	3.90	0.00	2.90	1.00	0.00	2	6.08	2	6.08
475104003	Chatkhil-Gobindapur collage Road	2.90	3.00	1.00	2.00	0.00	0.00	2	8.04	0	0.00
475104004	Ghatla bag-Gopirbag Road	3.00	3.00	3.00	0.00	0.00	0.00	1	3.04	0	0.00
475104005	Nazir Kachari-Puru Sattampur Road	3.00	6.00	5.33	0.68	0.00	0.00	2	9.08	0	0.00
475104006	Korihati Bazer-Sonachaka Bazer Via. Khezur Tola,Mollar hat.	4.00	6.00	4.40	1.60	0.00	0.00	0	0.00	0	0.00
475104007	Manikpur-Chandia para Road.	3.20	3.50	1.20	1.50	0.80	0.00	1	3.00	0	0.00
475104008	Khoyazer Viti Madrasha Road	2.60	3.50	1.50	2.00	0.00	0.00	1	5.00	0	0.00
475104009	Dewanzi Bazar-Jogi Bari Ramnarayan pur Road	3.50	4.00	3.00	1.00	0.00	0.00	0	0.00	2	2.00

## BASIC INFORMATION OF ROAD

**DIVISION : CHITTAGONG**

**DISTRICT : NOAKHALI**

ROAD CODE	ROAD NAME	CREST WIDTH (m)	TOTAL LENGTH (Km)	SURFACE TYPE-WISE BREAK-UP (Km)				STRUCTURE		EXISTING GAP	
				EARTHEN	FLEXIBLE PAVEMENT (BC)	BRICK PAVEMENT (WBM/HBB/BFS)	RIGID PAVEMENT (CC/RCC)	NUMBER	SPAN (m)	NUMBER	SPAN (m)
1	2	3	4	5	6	7	8	9	10	11	12
475104010	Dashghoria-West Soshalia Road.	3.20	5.00	2.70	2.30	0.00	0.00	2	10.00	0	0.00
475104011	Kachari Bazar Vaour Road	3.30	3.00	0.00	1.10	1.90	0.00	1	6.50	0	0.00
475104012	Sampara College Road	4.00	4.95	4.45	0.00	0.50	0.00	7	45.75	0	0.00
475104013	Gashirkhil-Sadur Khil Road.	3.50	2.00	2.00	0.00	0.00	0.00	1	3.04	0	0.00
475104014	Tomizuddin- Bhimpur Road(Nur Aitya Road)	3.50	3.50	2.55	0.95	0.00	0.00	1	5.00	1	2.00
475104015	Shahid Ruhul Amin Road	3.25	1.50	0.00	1.50	0.00	0.00	3	13.08	1	3.00
475104016	Saderkhil- Abirpara Road	3.05	3.00	3.00	0.00	0.00	0.00	2	6.08	0	0.00
475104017	Deliai-Gomatali Road	3.00	3.00	3.00	0.00	0.00	0.00	0	0.00	0	0.00
475104018	Khilpara-Sib pur Road	3.02	3.00	3.00	0.00	0.00	0.00	1	3.04	0	0.00
475104019	Naharkhil - Abir para Road	3.50	3.00	2.00	1.00	0.00	0.00	1	3.04	0	0.00
475104020	Gobindapur - Kesurbag Road	3.00	4.00	4.00	0.00	0.00	0.00	0	0.00	0	0.00
475104021	Nayan pur Bridge---Abir para Road.	3.50	3.00	3.00	0.00	0.00	0.00	0	0.00	0	0.00
475104022	Ghatlabag Kalitola Road	3.20	3.00	3.00	0.00	0.00	0.00	1	3.04	0	0.00
475104023	Hatpukuria- Olama bazer.	3.50	3.00	2.60	0.00	0.40	0.00	1	5.00	0	0.00
475104024	Monohorpur -- Saptagaon High School Rudrampur Road	3.20	2.00	2.00	0.00	0.00	0.00	0	0.00	0	0.00
475104025	Madha Badalkote Bazar West Badal Kote Bazar Road	3.15	3.00	3.00	0.00	0.00	0.00	0	0.00	0	0.00
475104026	West Bhaor Road	3.05	3.00	3.00	0.00	0.00	0.00	1	3.04	0	0.00
475104027	Hossainpur- Afsorkhil Road	3.10	1.00	1.00	0.00	0.00	0.00	1	3.00	0	0.00
475104028	Alipur- Abutorab nagar Road	3.20	4.50	4.50	0.00	0.00	0.00	2	20.00	0	0.00
475104029	Korotkhil-- Bhatialpur Road	3.00	1.50	1.50	0.00	0.00	0.00	0	0.00	1	1.00
475104030	Korotkhil-Sompara Road Via Mominpur.	3.25	4.50	3.10	0.00	1.40	0.00	1	2.44	1	1.00
475104031	Sreenagar - pry. school Road.	3.00	2.50	1.70	0.80	0.00	0.00	1	4.00	0	0.00
475104032	Podder Bazar Miarhat Road	3.10	3.00	3.00	0.00	0.00	0.00	0	0.00	1	6.00
475104033	Singhboura- Khilpara Road	3.00	2.50	0.00	2.50	0.00	0.00	3	9.04	0	0.00
475104034	Paranpur - Hashar Road	3.10	4.50	4.50	0.00	0.00	0.00	1	3.04	1	3.04
475104035	Bansha - Horipur - Megha Road	3.10	6.00	6.00	0.00	0.00	0.00	1	7.00	1	6.00
475104036	Molongmuri - Fawra road.	3.50	4.94	4.94	0.00	0.00	0.00	2	3.80	0	0.00
475104037	Palla - Dhannapur Road	3.00	3.00	3.00	0.00	0.00	0.00	0	0.00	1	3.04
475104038	Mohammed pur --- Kalirhat Connecting Road	3.00	2.00	2.00	0.00	0.00	0.00	0	0.00	1	3.04
475104039	East Sosalia -Sahapur Bazar Road	3.00	1.50	1.50	0.00	0.00	0.00	0	0.00	1	13.00
475104040	Dashgharia - Parakat Road	3.25	3.25	3.25	0.00	0.00	0.00	0	0.00	0	0.00
475104041	Bansha -Rezzakpur Road	3.05	1.80	0.00	1.80	0.00	0.00	1	15.00	0	0.00
475104042	Dewangi Bazar- Mollikerdegir par road.	3.66	3.90	1.70	2.20	0.00	0.00	0	0.00	0	0.00
475104043	Deliya - Balua Chaumahani Road	3.50	3.00	3.00	0.00	0.00	0.00	1	3.04	0	0.00
475104044	Tamizuddin - Bhimpur Road	3.50	3.50	3.00	0.00	0.50	0.00	2	6.00	0	0.00
475104045	Saderkhil - Korihati Road	3.50	3.50	2.00	1.50	0.00	0.00	29	32.18	0	0.00
475104046	Hat Pukuria - Narayanpur Road	0.05	3.00	3.00	0.00	0.00	0.00	1	18.00	0	0.00
475104047	Khil Para -Sader Khil Road	3.50	3.00	0.00	3.00	0.00	0.00	7	46.35	0	0.00
475104048	Kari Ibrahim Road	3.30	4.00	2.30	0.70	1.00	0.00	8	10.09	0	0.00
475104050	Bansha -Molongchar road via. Mohammed pur	3.80	3.00	1.00	2.00	0.00	0.00	0	0.00	0	0.00
475104051	Babupur -Amiroty road via. Poranpur Madrasha.	3.00	3.20	3.20	0.00	0.00	0.00	0	0.00	0	0.00
475104052	Saptagaon high School--Hira pur High School road.	3.00	4.00	4.00	0.00	0.00	0.00	0	0.00	0	0.00
475104053	Daulot pur-Ambia Pry. School Road.	3.80	3.25	2.45	0.80	0.00	0.00	0	0.00	0	0.00
475104054	Kachari bazer-Punch gaon COLLEGE ROAD	3.00	2.50	2.50	0.00	0.00	0.00	0	0.00	0	0.00
475104055	Naharkhil -Korihati bazer road	3.50	3.50	3.50	0.00	0.00	0.00	0	0.00	0	0.00
475104056	Yasinahazir hat-Ramnarayan pur road	3.50	3.50	3.50	0.00	0.00	0.00	0	0.00	0	0.00
475104057	Dewangy Bazer-Dubai market road	3.50	4.00	4.00	0.00	0.00	0.00	0	0.00	0	0.00
475104058	Yasinahazirhat-Razzak pur road	3.50	3.00	3.00	0.00	0.00	0.00	0	0.00	0	0.00
475104059	Sobhanpur-Khoyazervity Madrasha road	3.50	3.00	1.00	2.00	0.00	0.00	0	0.00	0	0.00
475104060	Kamalpur High School-Horipur Road	2.75	3.00	3.00	0.00	0.00	0.00	2	9.50	0	0.00
475104061	Khilpara-Sonachaka Road via Sreeray Mohila Madrasha	3.66	2.50	0.00	2.50	0.00	0.00	0	0.00	0	0.00
475104062	Khilpara Sree Roy Mohila Madrasha Road	3.80	2.50	0.00	2.50	0.00	0.00	0	0.00	0	0.00
475104063	Bodolkot-Hazi bari bazar Road via Darul Islam Girl's High School Road	3.66	3.00	3.00	0.00	0.00	0.00	2	11.00	0	0.00
475104064	Punchgaon-Bhaor Pry.School Road (St.from H/O Lutfur Rahman Company)	3.50	1.00	1.00	0.00	0.00	0.00	0	0.00	0	0.00
475104065	Baraipara Pry.School Road (St.from H/O Rafiq Ullah Chowdhury)	3.00	1.00	1.00	0.00	0.00	0.00	0	0.00	0	0.00

## BASIC INFORMATION OF ROAD

**DIVISION : CHITTAGONG**

**DISTRICT : NOAKHALI**

ROAD CODE	ROAD NAME	CREST WIDTH (m)	TOTAL LENGTH (Km)	SURFACE TYPE-WISE BREAK-UP (Km)				STRUCTURE		EXISTING GAP		
				EARTHEN	FLEXIBLE PAVEMENT (BC)	BRICK PAVEMENT (WBM/HBB/ BFS)	RIGID PAVEMENT (CC/RCC)	NUMBER	SPAN (m)	NUMBER	SPAN (m)	
1	2	3	4	5	6	7	8	9	10	11	12	
475104066	Chandiapara bazar-Hossainpur Road	3.00	3.50	3.50	0.00	0.00	0.00	0	0.00	0	0.00	
475104067	Islampur Madrasha-Satbariya Road	3.50	2.60	2.60	0.00	0.00	0.00	0	0.00	0	0.00	
475104068	Badalkot bazar-Hazi bari bazar Road via Majumder bari	3.00	2.30	2.30	0.00	0.00	0.00	0	0.00	0	0.00	
475104069	Rezzakpur-Megha Road	3.00	4.00	4.00	0.00	0.00	0.00	0	0.00	0	0.00	
475104070	Mollika Digirpar-Itpukuriya Road	3.50	4.00	3.20	0.20	0.60	0.00	0	0.00	0	0.00	
475104071	Mollika Digirpar-Hazirpara Road	3.50	3.50	3.50	0.00	0.00	0.00	0	0.00	0	0.00	
<b>VILLAGE ROAD-A TOTAL: 70 Nos. Road</b>				224.59	174.47	42.03	8.10	0.00	98	354.47	14	49.20

**ROAD TYPE : VILLAGE ROAD-B**

475105001	Dharmapur Rajaramgosh Road	3.00	4.50	4.50	0.00	0.00	0.00	0	0.00	2	6.08
475105002	Gobnindapur - Ramdebpur Road	2.50	3.70	3.70	0.00	0.00	0.00	0	0.00	1	3.04
475105003	Panchgharia - Robitkhali Road	2.75	3.40	3.40	0.00	0.00	0.00	1	5.00	0	0.00
475105004	Puranpur- Amirati, Hashor Road.	2.70	3.00	3.00	0.00	0.00	0.00	0	0.00	0	0.00
475105005	Sonachake Ramnaraynpur Road	3.00	6.00	6.00	0.00	0.00	0.00	1	3.04	1	3.04
475105006	Sonachaka bazar-Dormapur Road	3.00	2.60	1.98	0.00	0.62	0.00	0	0.00	0	0.00
475105007	Sampara- Miari Hat Road	3.00	2.50	2.50	0.00	0.00	0.00	0	0.00	0	0.00
475105008	Megha - Hirapur Road	2.00	3.50	3.50	0.00	0.00	0.00	0	0.00	0	0.00
475105009	Prosadpur - Purusattarpur Road	2.50	4.00	4.00	0.00	0.00	0.00	1	3.04	0	0.00
475105010	Gopairbag - Mominpur Road	2.00	4.00	4.00	0.00	0.00	0.00	0	0.00	0	0.00
475105011	Gobindapur Yeasin Hajirhat Road	2.25	4.00	4.00	0.00	0.00	0.00	0	0.00	0	0.00
475105012	Prosadpur - Podder Bazar Road	2.50	3.00	3.00	0.00	0.00	0.00	2	12.08	0	0.00
475105013	Sobhanpur - Dubaimarket Road	2.50	2.00	0.00	2.00	0.00	0.00	0	0.00	0	0.00
475105014	Sompara Satter Degir par--Mollikar Degir Par Road.	2.50	2.00	2.00	0.00	0.00	0.00	1	4.00	0	0.00
475105015	Child Digi Bazar- Darmapur Road	3.00	3.00	3.00	0.00	0.00	0.00	2	6.08	0	0.00
475105016	Lamchar Road	2.50	1.53	1.53	0.00	0.00	0.00	2	6.00	0	0.00
475105017	Gobindapur- Ghatlabag Road	2.60	3.00	3.00	0.00	0.00	0.00	1	3.04	0	0.00
475105018	Narayanpur-Zamader Bari Road	2.60	3.00	3.00	0.00	0.00	0.00	0	0.00	1	3.04
475105019	Ghatlabag- Narayanpur Road	2.60	2.00	1.00	0.00	1.00	0.00	0	0.00	0	0.00
475105020	Ramapur Bakter pur Road	3.00	2.00	2.00	0.00	0.00	0.00	0	0.00	0	0.00
475105021	Taltola - Korihat Road	3.00	3.00	3.00	0.00	0.00	0.00	1	1.00	0	0.00
475105022	West Noakhola- Kallan Nagar Road	2.90	2.00	2.00	0.00	0.00	0.00	0	0.00	0	0.00
475105023	Naharkhil- Omorpur Road	2.90	2.00	2.00	0.00	0.00	0.00	1	1.00	0	0.00
475105024	Baduli Road	2.90	3.00	3.00	0.00	0.00	0.00	1	3.04	0	0.00
475105025	Lotpotia Village Road	2.25	2.00	2.00	0.00	0.00	0.00	2	30.00	0	0.00
475105026	Molong Char-Hashor Road	2.25	2.00	2.00	0.00	0.00	0.00	0	0.00	1	3.04
475105027	Foura-Md.Pur Road	2.25	4.00	4.00	0.00	0.00	0.00	2	12.08	1	11.00
475105028	Narayanpur-Shibrampur Road	2.25	1.50	1.50	0.00	0.00	0.00	2	12.00	0	0.00
475105029	Shibrampur-Gopairbag Road	2.00	2.50	2.50	0.00	0.00	0.00	0	0.00	0	0.00
475105030	Purusattampur-Mominpur Road	3.00	2.00	2.00	0.00	0.00	0.00	0	0.00	1	3.00
475105031	Sahapur-Khalishpara Road	3.00	3.00	3.00	0.00	0.00	0.00	0	0.00	1	5.00
475105032	Kari Ibrahim Bridge-Shosaliya Road	2.50	2.75	2.75	0.00	0.00	0.00	0	0.00	0	0.00
475105033	Moulanaarhat-Fawra road	2.50	1.50	1.50	0.00	0.00	0.00	0	0.00	0	0.00
475105034	Manik pur-Mutki Road	3.00	1.50	1.50	0.00	0.00	0.00	0	0.00	0	0.00
475105037	Megha Pry.School road via Dash bari	3.00	1.50	1.50	0.00	0.00	0.00	0	0.00	0	0.00
475105038	Kachari bazar-Molongmuri Road	3.00	3.25	3.25	0.00	0.00	0.00	0	0.00	0	0.00
475105039	West Shosalia road	3.00	2.50	2.50	0.00	0.00	0.00	0	0.00	0	0.00
475105040	Porakot-Gobindra pur	3.00	3.00	3.00	0.00	0.00	0.00	0	0.00	0	0.00
475105041	Porakot road	3.00	2.50	2.50	0.00	0.00	0.00	0	0.00	0	0.00
475105042	East Shoshalia-Gobindra pur road	3.10	2.25	2.25	0.00	0.00	0.00	0	0.00	0	0.00
475105043	Bhim pur-Daulot pur road	3.00	1.75	1.75	0.00	0.00	0.00	0	0.00	0	0.00
475105044	Hossainpur Pry.School road	4.00	1.00	0.00	1.00	0.00	0.00	0	0.00	0	0.00
475105045	Kamalpur high school-Rezzakpur Road	3.50	2.00	0.80	1.20	0.00	0.00	0	0.00	0	0.00
475105046	Paikpara-Nayan pur road	3.50	2.50	1.55	0.95	0.00	0.00	0	0.00	0	0.00
475105047	Khilpara-Sonachaka Road	3.60	2.50	0.00	2.50	0.00	0.00	0	0.00	0	0.00
475105048	Mollikadigirpar- Sree Ray Mohila madrasa road	3.60	3.50	0.00	3.50	0.00	0.00	0	0.00	0	0.00
475105049	Khil para-Itpukuria Road	3.50	2.00	2.00	0.00	0.00	0.00	0	0.00	0	0.00

## BASIC INFORMATION OF ROAD

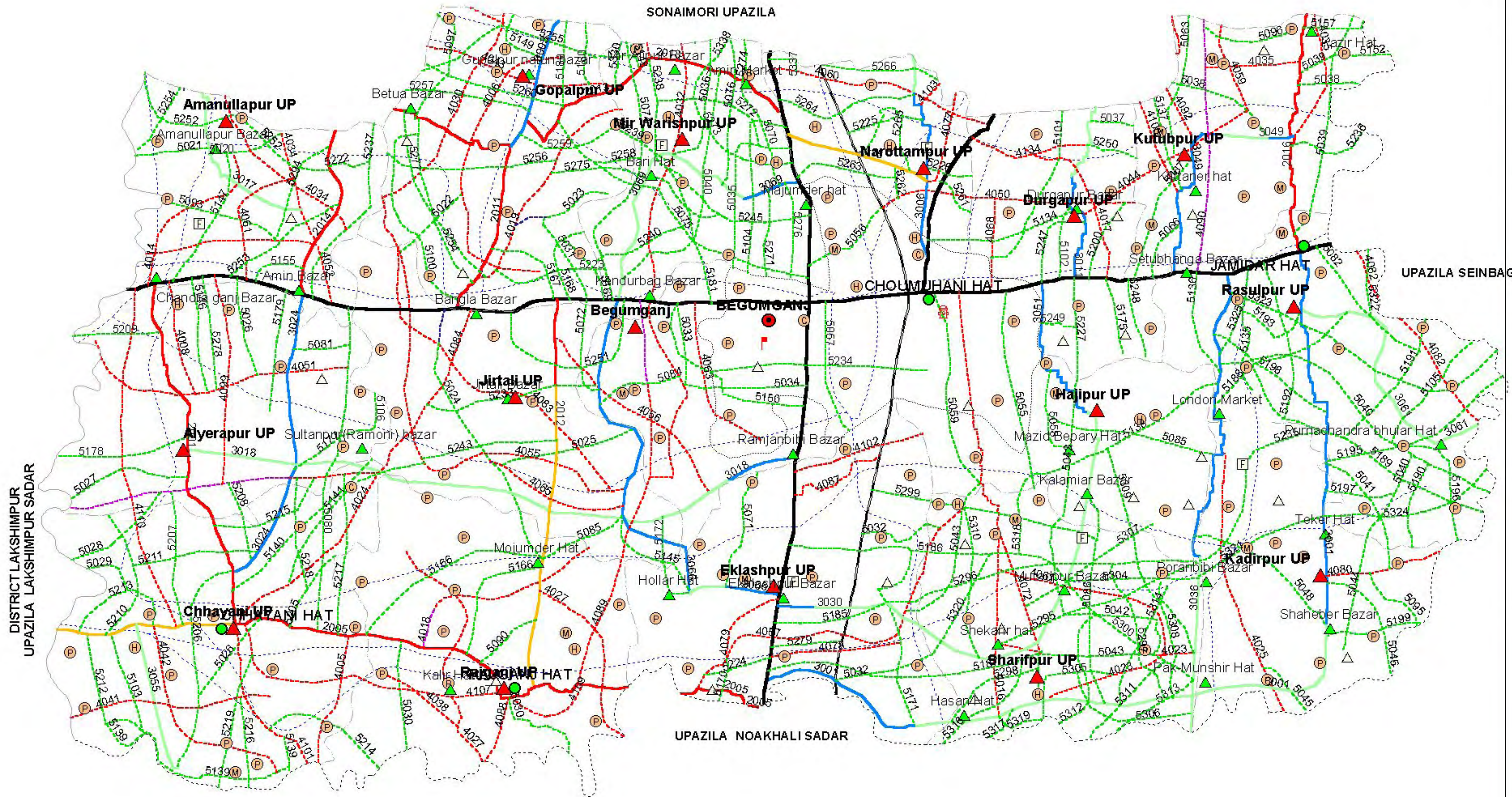
**DIVISION : CHITTAGONG**

**DISTRICT : NOAKHALI**

ROAD CODE	ROAD NAME	CREST WIDTH (m)	TOTAL LENGTH (Km)	SURFACE TYPE-WISE BREAK-UP (Km)				STRUCTURE		EXISTING GAP		
				EARTHEN	FLEXIBLE PAVEMENT (BC)	BRICK PAVEMENT (WBM/HBB/BFS)	RIGID PAVEMENT (CC/RCC)	NUMBER	SPAN (m)	NUMBER	SPAN (m)	
1	2	3	4	5	6	7	8	9	10	11	12	
475105051	Deleai-Sankarpur Road	3.50	2.50	2.50	0.00	0.00	0.00	0	0.00	0	0.00	
475105053	Khil para-Gomatoly Road	3.25	3.00	3.00	0.00	0.00	0.00	0	0.00	0	0.00	
475105054	Sreenagor-Sonachaka road	3.50	3.00	3.00	0.00	0.00	0.00	0	0.00	0	0.00	
475105055	Gobindrapur-Hatpukuriya Road	3.50	3.50	3.50	0.00	0.00	0.00	0	0.00	0	0.00	
475105056	Narayan pur-Sibram pur Road	3.50	3.00	3.00	0.00	0.00	0.00	0	0.00	0	0.00	
475105057	Dashgoria-East Sosalia Road	3.50	2.50	2.50	0.00	0.00	0.00	0	0.00	0	0.00	
475105058	North Manikpur-Monoharpur Road	3.50	2.00	2.00	0.00	0.00	0.00	0	0.00	0	0.00	
475105059	Bansha-Kamalpur Road	3.70	2.50	2.50	0.00	0.00	0.00	0	0.00	0	0.00	
475105060	East Abutorab Road	3.00	2.00	2.00	0.00	0.00	0.00	0	0.00	0	0.00	
475105061	South Baraipara-Hossainpur Pry.School Road	3.00	3.00	3.00	0.00	0.00	0.00	0	0.00	0	0.00	
<b>VILLAGE ROAD-B TOTAL: 57 Nos. Road</b>				152.73	139.96	11.15	1.62	0.00	20	101.40	9	37.24
<b>CHATKHIL UPAZILA TOTAL: 158 Nos. Road</b>				583.94	417.24	150.05	16.65	0.00	262	1075.76	27	109.54



# ROAD MAP BEGUMGANJ UPAZILA NOAKHALI DISTRICT



## LEGEND

### Administrative Boundary

- International Boundary
- District Boundary
- - - Upazila Boundary
- - - Union Boundary
- - - Municipal Boundary

### Administrative HQs

- District HQ
- Upazila HQ
- ▲ Union HQ

### Physical Infrastructures

- National Highways
- Regional Highways
- Zila Road
- Upazila Road (Pucca)
- Upazila Road (Katcha)
- Union Road (Pucca)
- Union Road (Katcha)
- Village Road A (Pucca)
- Village Road A (Katcha)
- Village Road B (Pucca)
- Village Road B (Katcha)
- Paurashava Road
- Railway Network
- Embankment
- Telecommunication Line
- Power Transmission Line

### Natural Features

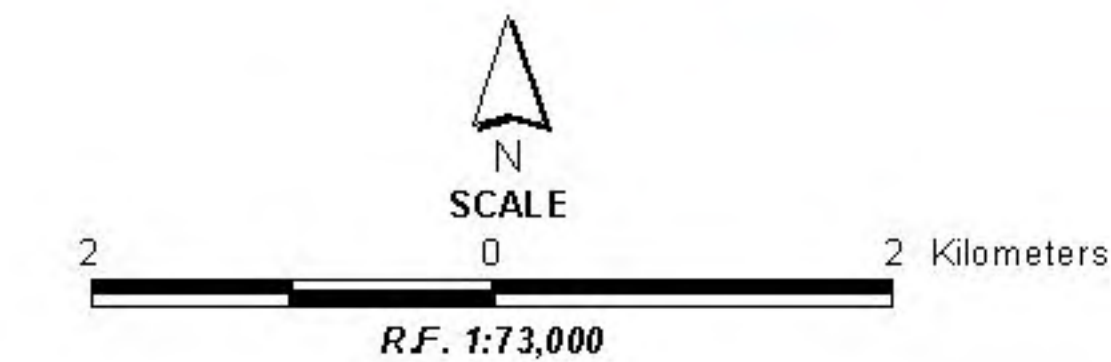
- Wide River
- Water Bodies
- Sandy Area
- Khal
- Forest
- Hill

### Socio-Economic Infrastructures

- Growth Centre
- ▲ Small Hat/Bazar
- ▲ Police Station
- Upazila Health Complex
- Family welfare Centre
- Community Clinic
- Post Office
- College
- High School
- Primary School
- Madrasa
- Mosque
- ▲ Ashrayan/Abasan
- ▲ Temple

Compiled from : LGED Upazila Base Maps 1994-95, Landsat TM 1998, GPS Survey 1999 and Field Checking in November 2004.  
Projection : Lambert's Conformal Conic

PREPARED BY : GIS UNIT  
LOCAL GOVERNMENT ENGINEERING DEPARTMENT





## BASIC INFORMATION OF ROAD

**DIVISION : CHITTAGONG**

**DISTRICT : NOAKHALI**

ROAD CODE	ROAD NAME	CREST WIDTH (m)	TOTAL LENGTH (Km)	SURFACE TYPE-WISE BREAK-UP (Km)				STRUCTURE		EXISTING GAP	
				EARTHEN	FLEXIBLE PAVEMENT (BC)	BRICK PAVEMENT (WBM/HBB/BFS)	RIGID PAVEMENT (CC/RCC)	NUMBER	SPAN (m)	NUMBER	SPAN (m)
1	2	3	4	5	6	7	8	9	10	11	12

**UPAZILA : BEGUMGANJ**

**ROAD TYPE : UPAZILA ROAD**

475072001	Chandragonj-Chayani Hat Road	7.30	6.20	0.00	6.20	0.00	0.00	12	67.60	0	0.00
475072005	Majidi-Rajgonj-Chayani-Bashur hat-Dasher hat Road(begumgong Portion)	3.66	11.65	2.00	9.65	0.00	0.00	10	51.50	0	0.00
475072011	Bangla Bazar-Padipara-Amishapara Bazar road	4.60	8.60	0.00	8.60	0.00	0.00	11	78.90	0	0.00
475072012	Banglabazar-Rajgong Road	4.30	7.64	5.84	1.45	0.35	0.00	11	43.30	0	0.00
475072013	Gopalpur-Apania (RHW)Road (UZR #227)	3.09	5.20	0.00	2.90	2.30	0.00	11	33.23	0	0.00
475072014	Kachihata-Thanar hat Road(Paloan pol RHW-Amannullapur UP-Eadgha Amin bazar-Amishapara UP) (UZR #217)	4.80	4.40	0.00	4.40	0.00	0.00	6	49.00	0	0.00
475072015	Mofiz Company Road (Noruttampur UP-Khezurtala R&H) (UZR #226)	4.00	2.50	2.50	0.00	0.00	0.00	3	24.10	0	0.00
475072016	Zamiderhat-Kazirhat Road (UZR #216)	4.00	4.00	0.00	4.00	0.00	0.00	4	33.50	0	0.00
<b>UPAZILA ROAD TOTAL: 8 Nos. Road</b>			50.19	10.34	37.20	2.65	0.00	68	381.13	0	0.00

**ROAD TYPE : UNION ROAD**

475073001	Zamider Hat-Rasulpur UP-kadirpur UP-shaheber hat-Sharif UP-Hasan hat-Majidee bazar Road	3.50	18.30	6.50	10.00	1.80	0.00	18	131.08	0	0.00
475073003	Golamnabi (Nodana UP-Boropit-Gazaria-Sonapur Bazar-GopalpurUP-upto Bangla Bazar-Amishapara Bazar) road.	4.50	1.50	0.00	1.50	0.00	0.00	13	86.00	0	0.00
475073006	Chamuhani (RHW)-Nateswar UP-Bottali Bazar Road	4.80	2.40	0.00	2.40	0.00	0.00	6	33.70	0	0.00
475073011	Surogo pol( RHW)-Durgapur UP-Singder hat-Santirhat Road	3.69	2.01	0.00	2.01	0.00	0.00	2	19.70	0	0.00
475073017	Abirpara bazar-Chandragonj Bazar via Amanullapur UP Office Road	4.00	3.90	3.90	0.00	0.00	0.00	8	55.30	1	6.00
475073018	Ramzan Bibi (RHW)-Jirtoli Bazar-Sultanpur Bazar-Alayerpur U.P-Oder hat road.	2.85	14.28	13.28	0.00	0.00	1.00	11	30.90	0	0.00
475073024	Chayani UP-Sultanpur Bazar Amin bazar road	4.80	7.50	0.00	4.12	3.38	0.00	10	43.20	0	0.00
475073030	Eklashpur UP (R&H )-Patwarirhat-Siddiquenagar-Hazipur UP road	3.04	9.65	8.90	0.00	0.75	0.00	7	58.46	0	0.00
475073036	Zomider hat-Kadirpur UP-Munshirhat-Karam Box Bazar Road.	3.65	8.88	2.58	6.30	0.00	0.00	15	67.85	0	0.00
475073049	Setobanga Bazar-Kutubpur Up-Kazirhat Road	3.20	6.59	0.50	6.09	0.00	0.00	5	31.82	0	0.00
475073050	Kazirhat-Ambernagar UP Road	4.00	1.78	0.00	1.78	0.00	0.00	1	21.50	0	0.00
475073051	Sherajmias pool(Chowmahani)-Taitola-Hazipur U.P Office-Sharifpur UP-road	3.00	10.05	7.65	2.40	0.00	0.00	7	38.90	0	0.00
475073055	Chayani UP-Oderhat road.	4.00	6.00	5.75	0.00	0.00	0.25	2	2.00	2	3.00
475073061	Rasulpur UP-Purnachandra Bhuyai Hat	3.50	5.50	3.95	0.40	1.15	0.00	2	6.00	0	0.00
475073066	Barkat Ullah Bulu Road(Banglabazar- Jirtoli-Hoillarhat - Eklashpur road)	3.60	8.70	3.80	4.90	0.00	0.00	12	47.50	0	0.00
475073069	R&H (Bachur Dokan )-Mirwarishpur UP-via Barirhat-Kendurbag road	3.00	5.40	4.16	0.80	0.44	0.00	7	57.80	0	0.00
<b>UNION ROAD TOTAL: 16 Nos. Road</b>			112.44	60.97	42.70	7.52	1.25	126	731.72	3	9.00

**ROAD TYPE : VILLAGE ROAD-A**

475074005	Doalia-khalishpur Hat Road	3.05	6.85	6.85	0.00	0.00	0.00	4	31.14	0	0.00
475074006	Rezzakpur-Besanterbag Road	3.04	9.60	9.60	0.00	0.00	0.00	8	57.77	0	0.00
475074008	Jagadishpur-Alyarpur Road	3.04	8.83	8.83	0.00	0.00	0.00	7	42.66	0	0.00
475074014	Mohammedpur-Latfpur-Narayanpur Road	3.00	7.00	7.00	0.00	0.00	0.00	4	18.80	0	0.00
475074016	Sarifpur - Babunagar road	3.00	4.60	4.60	0.00	0.00	0.00	4	24.05	0	0.00
475074017	Norottampur-Laxminarayanpur Road	3.40	7.74	7.74	0.00	0.00	0.00	5	28.90	0	0.00
475074018	Banabaria-Aladinagar Road	3.00	6.50	6.04	0.00	0.46	0.00	6	42.60	0	0.00
475074019	Bashanter Bag- Titahazra road	3.00	9.75	9.75	0.00	0.00	0.00	5	28.90	0	0.00
475074023	Sonapur-Khanpur Road	3.40	5.60	5.60	0.00	0.00	0.00	3	15.40	0	0.00
475074024	Babupur-Chayani Tikerhat Road	3.00	6.50	6.50	0.00	0.00	0.00	3	25.60	0	0.00



**BASIC INFORMATION OF ROAD**

**DIVISION : CHITTAGONG**

**DISTRICT : NOAKHALI**

ROAD CODE	ROAD NAME	CREST WIDTH (m)	TOTAL LENGTH (Km)	SURFACE TYPE-WISE BREAK-UP (Km)				STRUCTURE		EXISTING GAP	
				EARTHEN	FLEXIBLE PAVEMENT (BC)	BRICK PAVEMENT (WBM/HBB/BFS)	RIGID PAVEMENT (CC/RCC)	NUMBER	SPAN (m)	NUMBER	SPAN (m)
1	2	3	4	5	6	7	8	9	10	11	12
475074025	Gaispur-Kadirpur Road	3.04	7.31	7.31	0.00	0.00	0.00	3	16.42	0	0.00
475074027	Aladinagar-Krishnarampur Road	3.04	5.36	5.36	0.00	0.00	0.00	3	14.80	0	0.00
475074030	Ram Nath Pur-Kotra Mohabatpur Road	3.05	8.10	8.10	0.00	0.00	0.00	8	64.60	0	0.00
475074032	Mir Alipur-Ghorabhangar Road	3.00	15.00	15.00	0.00	0.00	0.00	5	37.65	0	0.00
475074034	Jaynarayan Pur-Kachi Hata Road	3.00	4.86	4.24	0.62	0.00	0.00	5	31.85	0	0.00
475074035	Abdullah pur Hospital- Kutubpur Road	3.04	6.30	6.30	0.00	0.00	0.00	4	22.40	0	0.00
475074041	Dabi Charanpur-Nannupur Road	3.04	10.30	10.30	0.00	0.00	0.00	8	57.69	1	18.00
475074042	Jahanabad-Khalishpur Bhowbanipur Road	3.00	9.68	9.68	0.00	0.00	0.00	7	39.22	0	0.00
475074043	Atia Kandi-Mirjanagar Road	3.00	6.00	6.00	0.00	0.00	0.00	8	52.06	0	0.00
475074044	DurgapurUP-Rajapur-KutubpurUP Road	3.00	8.46	8.46	0.00	0.00	0.00	3	11.52	0	0.00
475074050	Durgapur-Gonipur Road	3.00	8.80	8.80	0.00	0.00	0.00	3	22.14	0	0.00
475074051	Akkabbarpur-Jirtali Road	3.04	10.37	10.37	0.00	0.00	0.00	8	59.74	0	0.00
475074052	Lakuria Kandi-Mohammedpur-Latifpur Road	3.00	10.52	10.02	0.50	0.00	0.00	7	49.24	0	0.00
475074055	Fazilpur-Jirtali Road	3.00	7.22	7.22	0.00	0.00	0.00	9	65.10	0	0.00
475074056	Mohabatpur-Mojahidpur Road	3.04	7.20	7.20	0.00	0.00	0.00	8	41.30	0	0.00
475074057	Anantapur Road	3.66	7.50	7.50	0.00	0.00	0.00	4	18.30	0	0.00
475074059	Ambornagar-Kutubpur Road	3.66	4.32	4.32	0.00	0.00	0.00	5	28.85	0	0.00
475074060	Norottum Pur Road	3.66	7.50	7.50	0.00	0.00	0.00	6	49.75	0	0.00
475074061	Khanpur-Koaria Road	3.66	7.60	7.60	0.00	0.00	0.00	4	20.20	0	0.00
475074063	Amanatpur-Mujahidpur Road	3.42	3.28	3.28	0.00	0.00	0.00	4	18.75	0	0.00
475074065	Rogurampur-Jirtali Road upto Damdama Dighi via H/O. Nurnobi Engineer	3.42	5.00	5.00	0.00	0.00	0.00	5	28.85	0	0.00
475074072	Chamuhani-Arif Hazir Pool-Boro Sarifpur-Sharifpur U.P Office Road.	3.12	11.70	11.65	0.00	0.00	0.05	11	67.43	0	0.00
475074078	Gaabua Bazar R&H-East Anantapur Mosque Road	3.10	6.40	5.90	0.50	0.00	0.00	6	15.94	0	0.00
475074079	Ramzan Bibi R&H-Kamdevpur Road	3.00	9.10	9.10	0.00	0.00	0.00	5	22.67	0	0.00
475074080	Kadirpur Porum Bibi bazar-Earpur Road	3.05	8.38	7.00	0.38	1.00	0.00	5	26.22	0	0.00
475074082	Rafiqpur R&H-Lautali Road	3.04	12.00	10.50	1.50	0.00	0.00	6	37.42	0	0.00
475074083	Fazilpur Doultpur Rd. Via R&H Road	3.00	8.14	8.14	0.00	0.00	0.00	8	47.24	0	0.00
475074084	Barai Chatar-Haji Daim rd.-Jogi khali-Pouran Chayani road.	3.50	13.20	12.20	0.00	1.00	0.00	22	109.60	0	0.00
475074087	Eklashpur Bazar-Mujib Road	3.66	4.00	3.00	0.00	1.00	0.00	2	6.00	0	0.00
475074088	Rajganj-Chawdarir Hat Road	3.50	2.15	2.15	0.00	0.00	0.00	0	0.00	0	0.00
475074089	Kendorbag-Zirtoli Bazar-Rajgonj Bazar Road	3.00	7.25	5.19	2.06	0.00	0.00	12	40.00	0	0.00
475074090	Setobanga Bazar-Kirtonerhat-Wasekpur Road	3.50	4.94	0.04	4.90	0.00	0.00	17	80.47	0	0.00
475074099	Sujayetpur-BaraNewazpur-Aleyarpur Health and F.P.Road	3.05	3.50	3.50	0.00	0.00	0.00	0	0.00	0	0.00
475074101	Chayani-Talibpur-Khoazpur road	3.66	4.00	4.00	0.00	0.00	0.00	1	5.00	0	0.00
475074102	Ramzanbibi - Hafez Mphiuddin Mazar Road	3.60	3.50	3.00	0.50	0.00	0.00	0	0.00	0	0.00
475074107	Rajgonj-Kalirhat-Khoazpur-Lakkhanpur road	3.00	6.50	6.50	0.00	0.00	0.00	4	13.20	1	1.50
475074109	Rajgonj bazar - Alampur road	3.05	3.00	3.00	0.00	0.00	0.00	2	9.00	1	2.00
475074110	Chandragonj - Oderhat Road	3.05	6.50	6.50	0.00	0.00	0.00	3	34.00	0	0.00
<b>VILLAGE ROAD-A TOTAL: 48 Nos. Road</b>			347.90	333.43	10.96	3.46	0.05	270	1580.44	3	21.50

**ROAD TYPE : VILLAGE ROAD-B**

475075020	Koaria Road	2.50	5.00	5.00	0.00	0.00	0.00	4	22.50	0	0.00
475075021	Aman Ullahpur- Ayubpur Road	2.60	3.00	3.00	0.00	0.00	0.00	4	19.25	0	0.00
475075022	Gopalpur Road	2.75	3.00	3.00	0.00	0.00	0.00	4	18.40	0	0.00
475075023	Titahajra Road	2.90	4.30	3.80	0.50	0.00	0.00	5	24.40	0	0.00
475075024	Baria Chatal Road(Shahid Milon Road)	2.60	4.00	3.60	0.40	0.00	0.00	4	21.55	0	0.00
475075025	Darafpur- Roghurampur U.P. road	3.05	2.50	2.50	0.00	0.00	0.00	4	18.60	0	0.00
475075026	Sujaetpur-Miahpur -Alayerpur Miah bari Road	2.50	3.50	3.50	0.00	0.00	0.00	4	20.60	0	0.00
475075027	Dhitpur Road	2.60	2.50	1.90	0.60	0.00	0.00	4	17.50	0	0.00
475075028	Abdullahpur - Kamalpur Road	2.60	3.50	3.50	0.00	0.00	0.00	5	23.45	0	0.00
475075029	Amirpur Road	2.70	4.00	4.00	0.00	0.00	0.00	4	18.80	0	0.00
475075030	Rajendrapur AI- AminModel Accademy Road	2.80	4.00	4.00	0.00	0.00	0.00	4	18.90	0	0.00
475075031	Kalikapur Road	2.60	3.00	3.00	0.00	0.00	0.00	4	18.60	0	0.00

**BASIC INFORMATION OF ROAD**

**DIVISION : CHITTAGONG**

**DISTRICT : NOAKHALI**

ROAD CODE	ROAD NAME	CREST WIDTH (m)	TOTAL LENGTH (Km)	SURFACE TYPE-WISE BREAK-UP (Km)				STRUCTURE		EXISTING GAP	
				EARTHEN	FLEXIBLE PAVEMENT (BC)	BRICK PAVEMENT (WBM/HBB/BFS)	RIGID PAVEMENT (CC/RCC)	NUMBER	SPAN (m)	NUMBER	SPAN (m)
1	2	3	4	5	6	7	8	9	10	11	12
475075032	Joykisanapur Road	2.70	4.50	4.50	0.00	0.00	0.00	4	21.10	0	0.00
475075033	Amanatpur Road	2.70	4.00	3.00	0.00	0.00	1.00	4	20.00	0	0.00
475075034	Darbaspur Road	2.60	4.00	4.00	0.00	0.00	0.00	5	27.80	0	0.00
475075035	Mirwarishpur Road	2.60	5.00	5.00	0.00	0.00	0.00	5	28.90	0	0.00
475075036	Taluachandpur Road	2.70	3.00	2.00	1.00	0.00	0.00	4	18.50	0	0.00
475075037	Rajapur Road	2.70	5.00	5.00	0.00	0.00	0.00	4	21.05	0	0.00
475075038	Kutubpur-Abdullahpur Road	2.60	4.00	4.00	0.00	0.00	0.00	4	21.50	0	0.00
475075039	Zamider hat - Mirahmedpur Road	2.50	4.00	4.00	0.00	0.00	0.00	4	22.00	0	0.00
475075040	Rafikpur Bhuiyanhat- Mohd. Ullah munsir road	2.60	3.00	3.00	0.00	0.00	0.00	4	19.60	0	0.00
475075041	Rafique Pur Road	2.75	3.50	3.50	0.00	0.00	0.00	4	20.00	0	0.00
475075042	Hajipur-Sharifpur Road	2.70	7.00	7.00	0.00	0.00	0.00	4	18.50	0	0.00
475075043	Sharifpur Road	2.60	3.00	3.00	0.00	0.00	0.00	4	21.90	0	0.00
475075044	Kadirpur Road	2.60	4.00	4.00	0.00	0.00	0.00	5	27.00	0	0.00
475075045	Goispur Road	2.70	3.00	3.00	0.00	0.00	0.00	5	28.30	0	0.00
475075048	Kadirpur U.P-Ghatla Hafiz Abdul Halim road	1.60	1.60	1.60	0.00	0.00	0.00	0	0.00	0	0.00
475075055	Hajipur-karimpur road	3.05	3.00	3.00	0.00	0.00	0.00	0	0.00	0	0.00
475075056	Gonipur road	2.50	3.00	3.00	0.00	0.00	0.00	0	0.00	0	0.00
475075057	Karimpur-Atia bari road	3.00	1.50	1.50	0.00	0.00	0.00	1	10.00	0	0.00
475075058	Solimuddin road to Ruhitia- Mojid beorihat-Kalamiar brdg Pouranbibi road Road	3.05	8.00	8.00	0.00	0.00	0.00	6	30.50	0	0.00
475075059	Karimpur Pry. School to Central Eidgah Road	3.05	5.50	5.50	0.00	0.00	0.00	0	0.00	0	0.00
475075063	Kutubpur UP-Ambarnagar up road	3.05	5.00	5.00	0.00	0.00	0.00	0	0.00	0	0.00
475075066	Setubanga Bridge (DFID)- Kutubpur road	3.05	2.00	2.00	0.00	0.00	0.00	2	24.00	0	0.00
475075067	Dineshgongj-Kutubpur U P Road	3.66	2.00	2.00	0.00	0.00	0.00	2	12.00	0	0.00
475075070	Hajipur berajali road	3.05	3.00	3.00	0.00	0.00	0.00	3	5.00	1	1.00
475075071	West Eklashpur Bonikya road	3.05	2.50	2.50	0.00	0.00	0.00	1	1.20	0	0.00
475075072	Jirtoli Karibari-Dashehat Pry.School Road	3.05	2.50	2.50	0.00	0.00	0.00	3	20.20	0	0.00
475075074	Kendurbag- Talua Chandpur road	3.05	4.00	4.00	0.00	0.00	0.00	3	31.50	0	0.00
475075075	Mirwarishpur Khalparr-Barirhat road road	3.05	3.00	3.00	0.00	0.00	0.00	0	0.00	0	0.00
475075076	Mirwarishpur Shahid Ali Karim road	3.05	2.50	2.50	0.00	0.00	0.00	1	6.00	0	0.00
475075080	Fenaghata-Miahpur-Rajullahpur road	3.05	6.50	6.50	0.00	0.00	0.00	4	22.00	0	0.00
475075081	Miahpur Mosque roa( Sangbadik Monir Chy. Road))	3.05	1.15	1.15	0.00	0.00	0.00	1	1.00	0	0.00
475075082	Betagi bari road	3.05	1.50	1.50	0.00	0.00	0.00	0	0.00	0	0.00
475075084	Jirtoli Kabil Munshi Road	3.05	2.50	2.50	0.00	0.00	0.00	0	0.00	0	0.00
475075085	Jirtoli bazar-Mazumderhat road	3.05	3.50	3.50	0.00	0.00	0.00	2	9.50	0	0.00
475075086	Khanpur Selamatullah road	3.05	2.50	2.50	0.00	0.00	0.00	0	0.00	0	0.00
475075090	Aladinagar - Bakipur road	3.05	2.50	2.50	0.00	0.00	0.00	2	13.20	0	0.00
475075093	Joynarayanpur - Podipara road	3.05	3.00	3.00	0.00	0.00	0.00	3	39.20	0	0.00
475075095	Sekantar Ukil Road	3.00	2.50	2.50	0.00	0.00	0.00	1	1.20	0	0.00
475075096	Kazirhat-Ambarnagar- Azamkhan road(Kazirhat to west)	3.05	2.50	2.50	0.00	0.00	0.00	3	20.00	0	0.00
475075097	Betuabag - Tulachara road	3.05	3.50	3.50	0.00	0.00	0.00	3	19.00	0	0.00
475075100	Basanterbag road	3.05	3.00	3.00	0.00	0.00	0.00	3	9.70	0	0.00
475075101	Kismat karimpur - Durgapur road	3.05	2.50	2.50	0.00	0.00	0.00	0	0.00	0	0.00
475075102	Senerpul R&H-Durgapur road	3.60	3.50	3.50	0.00	0.00	0.00	2	14.00	0	0.00
475075103	Puran chayani- Khalishpur road	3.05	3.50	3.50	0.00	0.00	0.00	0	0.00	0	0.00
475075104	Mirwarishpur Selamer Dokan-(1 no D.C. Road) road	2.90	3.05	3.05	0.00	0.00	0.00	0	0.00	0	0.00
475075105	Earpur-Purna Chandra Bhuiyarhat road	3.05	3.50	3.50	0.00	0.00	0.00	1	3.00	0	0.00
475075106	Rampur-Horibhallabpur road	3.05	4.00	4.00	0.00	0.00	0.00	2	10.00	0	0.00
475075134	Durgapur Kamaruddin road	3.00	2.50	2.50	0.00	0.00	0.00	2	9.00	1	30.00
475075135	Setubhangabazar - Krisnapur road	3.05	2.00	2.00	0.00	0.00	0.00	0	0.00	0	0.00
475075136	Setubhanga bazar - Zamiderhat -Karambox road viaH/O.Hai sb	3.66	2.50	1.82	0.68	0.00	0.00	1	10.00	0	0.00
475075137	Kirtanerhat north face road	3.00	3.50	3.50	0.00	0.00	0.00	0	0.00	0	0.00
475075138	Landan market - Sardarbari road	3.05	4.00	4.00	0.00	0.00	0.00	0	0.00	0	0.00
475075139	Khoazpur- khalishpur road	3.05	3.00	3.00	0.00	0.00	0.00	0	0.00	0	0.00
475075140	Doalia - Chayani road	3.05	3.50	3.50	0.00	0.00	0.00	0	0.00	1	15.00
475075141	Damdama dighi west parr road	3.05	3.50	3.50	0.00	0.00	0.00	0	0.00	0	0.00



## BASIC INFORMATION OF ROAD

### DIVISION : CHITTAGONG

### DISTRICT : NOAKHALI

ROAD CODE	ROAD NAME	CREST WIDTH (m)	TOTAL LENGTH (Km)	SURFACE TYPE-WISE BREAK-UP (Km)				STRUCTURE		EXISTING GAP	
				EARTHEN	FLEXIBLE PAVEMENT (BC)	BRICK PAVEMENT (WBM/HBB/BFS)	RIGID PAVEMENT (CC/RCC)	NUMBER	SPAN (m)	NUMBER	SPAN (m)
1	2	3	4	5	6	7	8	9	10	11	12
475075145	Jirtoli karamullahpur road	3.00	3.20	3.20	0.00	0.00	0.00	0	0.00	1	3.00
475075146	Chowpally - Alaiyar pur (Talanshibari) road	3.00	3.50	3.50	0.00	0.00	0.00	1	7.00	0	0.00
475075147	Chandragonj Petrol pump- north face-Gobinderkhil road	3.05	4.00	4.00	0.00	0.00	0.00	2	34.00	0	0.00
475075148	Miralipur- Lalpur Mosque road	3.05	3.50	3.50	0.00	0.00	0.00	3	17.20	0	0.00
475075149	Shahadapur road	3.05	3.50	3.50	0.00	0.00	0.00	1	12.00	0	0.00
475075150	Kazinager Madrasa - Mozahidpur Nazirpur road	3.05	4.00	4.00	0.00	0.00	0.00	0	0.00	0	0.00
475075152	North Wasekpur Falatua bazar road	3.05	2.00	2.00	0.00	0.00	0.00	1	3.00	0	0.00
475075155	Abhirampur munshi road	3.05	2.50	2.50	0.00	0.00	0.00	0	0.00	0	0.00
475075166	Mazumder hat-Aladinagar-Bakipur road	3.05	5.00	5.00	0.00	0.00	0.00	2	15.00	1	6.00
475075167	Banglabazar Baily brdg to Banglabazar - Podipara road at gopalpur up	3.05	2.50	2.50	0.00	0.00	0.00	2	27.00	1	15.00
475075168	Kalikapur Pry. School road at gopalpur u.p.	3.05	2.00	2.00	0.00	0.00	0.00	0	0.00	0	0.00
475075169	Kalikapur village road up to Kalikapur madrasa at gopalpur	3.05	3.50	3.50	0.00	0.00	0.00	0	0.00	1	30.00
475075170	Noakhali old college road	3.05	2.50	2.50	0.00	0.00	0.00	0	0.00	0	0.00
475075171	Eklashpur- Muzahidpur-Zirtoli road via Muzahidpur Madrasa	3.05	3.50	3.50	0.00	0.00	0.00	1	10.00	0	0.00
475075172	Peskarhat- Hoillarhat road	3.05	2.00	2.00	0.00	0.00	0.00	1	6.00	1	12.00
475075175	Luxminarayanpur Pry. School road	3.05	4.50	4.50	0.00	0.00	0.00	0	0.00	0	0.00
475075177	Enayetpur-Hirapur - Ramanirhat road (Aleyarpur UP)	3.05	3.50	3.50	0.00	0.00	0.00	2	21.00	0	0.00
475075178	Bhababhadi - Munayepur road (Aleyarpur UP)	2.90	2.50	2.50	0.00	0.00	0.00	0	0.00	0	0.00
475075179	Taj miah mosque road ( West s/o. Aminbazar)	3.05	3.50	3.50	0.00	0.00	0.00	0	0.00	0	0.00
475075180	Ramnathpur road	3.05	3.50	3.50	0.00	0.00	0.00	0	0.00	0	0.00
475075181	Tafader bari - Barirhat road	3.05	3.00	3.00	0.00	0.00	0.00	0	0.00	0	0.00
475075185	R&H rd. North side of Eklashpur bazar-Patwaihat road	3.05	2.50	2.50	0.00	0.00	0.00	2	6.00	0	0.00
475075186	East Eklashpur road	3.05	2.50	2.50	0.00	0.00	0.00	0	0.00	0	0.00
475075187	Gabua -Khal parr - sharifpur road	3.05	6.50	6.50	0.00	0.00	0.00	0	0.00	0	0.00
475075188	Landan Market - Latipur H/School road	2.50	3.00	3.00	0.00	0.00	0.00	0	0.00	0	0.00
475075189	Rafikpur Latipur road	2.50	7.00	7.00	0.00	0.00	0.00	0	0.00	0	0.00
475075190	Lautali - Rafikpur	2.50	6.00	6.00	0.00	0.00	0.00	0	0.00	0	0.00
475075191	Marani bari- Latipur H/School road	2.50	2.00	2.00	0.00	0.00	0.00	0	0.00	0	0.00
475075192	Latipur- Battala- Lalmiah msq. Road	2.50	3.00	3.00	0.00	0.00	0.00	0	0.00	0	0.00
475075193	Latipur-Rasulpur U.P. Complex road	2.50	2.00	2.00	0.00	0.00	0.00	0	0.00	0	0.00
475075195	Rafiqpur Nandi bari pool -Khoner tak road	2.50	4.50	4.50	0.00	0.00	0.00	0	0.00	0	0.00
475075196	Natun bazar - Purna Ch. Bhuiya hat road	3.05	4.00	4.00	0.00	0.00	0.00	0	0.00	0	0.00
475075197	Nabir tack road	3.05	3.05	3.05	0.00	0.00	0.00	0	0.00	0	0.00
475075198	Khonartack Nandibari road	3.05	3.00	3.00	0.00	0.00	0.00	0	0.00	0	0.00
475075199	Shaheberhat - Kutuberhat road	3.05	3.50	3.50	0.00	0.00	0.00	0	0.00	0	0.00
475075200	Luxminarayanpur Dokanghar - Durgapur Natun bazar road	3.05	3.00	3.00	0.00	0.00	0.00	2	19.00	0	0.00
475075205	Rafiqpur-Jongimanrajpur road	3.05	2.50	2.50	0.00	0.00	0.00	0	0.00	0	0.00
475075206	Chayani-Kholifarhat road	3.05	3.50	3.50	0.00	0.00	0.00	0	0.00	0	0.00
475075207	Bhabanijibanpur- Bhupatipur road	3.00	3.00	3.00	0.00	0.00	0.00	0	0.00	0	0.00
475075208	Tayabpur road	2.90	2.50	2.50	0.00	0.00	0.00	0	0.00	0	0.00
475075209	Amanullahpur- Baluchara road	3.05	2.50	2.50	0.00	0.00	0.00	2	3.00	0	0.00
475075210	Amirpur road	2.90	2.50	2.50	0.00	0.00	0.00	0	0.00	0	0.00
475075211	Rafiqpur - Jahanabad road	3.05	3.00	3.00	0.00	0.00	0.00	0	0.00	0	0.00
475075212	Bhabanijibanpur -Khalishpur road	3.20	3.50	3.50	0.00	0.00	0.00	0	0.00	0	0.00
475075213	Amirpur - Bhabanijibanpur road	2.90	3.05	3.05	0.00	0.00	0.00	0	0.00	0	0.00
475075214	Talibpur - Khoazpur road	2.90	3.00	3.00	0.00	0.00	0.00	0	0.00	0	0.00
475075215	Debipur -Doalia road	2.90	3.00	3.00	0.00	0.00	0.00	0	0.00	0	0.00
475075216	Khalishpur road	2.90	1.50	1.50	0.00	0.00	0.00	0	0.00	0	0.00
475075217	Sadhari- Jahanabad road	3.05	2.50	2.50	0.00	0.00	0.00	0	0.00	0	0.00
475075218	Tayabpur _ Sultanpur road	3.05	3.50	3.50	0.00	0.00	0.00	0	0.00	0	0.00
475075219	Khoazpur Panchayet road	2.90	2.50	2.50	0.00	0.00	0.00	0	0.00	0	0.00
475075222	Amanullahpur Zinu market to Janakalyan High School road	3.05	3.00	3.00	0.00	0.00	0.00	2	12.00	0	0.00
475075223	West Kendurbag Mosque road	3.05	2.00	2.00	0.00	0.00	0.00	1	1.20	0	0.00

## BASIC INFORMATION OF ROAD

**DIVISION : CHITTAGONG**

**DISTRICT : NOAKHALI**

ROAD CODE	ROAD NAME	CREST WIDTH (m)	TOTAL LENGTH (Km)	SURFACE TYPE-WISE BREAK-UP (Km)				STRUCTURE		EXISTING GAP	
				EARTHEN	FLEXIBLE PAVEMENT (BC)	BRICK PAVEMENT (WBM/HBB/BFS)	RIGID PAVEMENT (CC/RCC)	NUMBER	SPAN (m)	NUMBER	SPAN (m)
1	2	3	4	5	6	7	8	9	10	11	12
475075224	Gabua - Rajgonj road	3.05	5.50	5.50	0.00	0.00	0.00	0	0.00	0	0.00
475075225	Haji Sofiullah road (Narattampur )	3.05	3.00	3.00	0.00	0.00	0.00	1	4.00	0	0.00
475075226	Choto Haji road(Narattampur up)	3.05	3.00	3.00	0.00	0.00	0.00	0	0.00	0	0.00
475075227	Surugopul-Malekarbaper dokan- Rasulpur road	3.05	3.50	3.50	0.00	0.00	0.00	2	5.00	0	0.00
475075233	Jirtoli Bara Abhirampur road	3.05	2.50	2.50	0.00	0.00	0.00	0	0.00	0	0.00
475075234	Pouranbibi- Muzahidpur road	3.05	3.00	3.00	0.00	0.00	0.00	0	0.00	0	0.00
475075235	Ghatla Hospital road	3.05	2.50	2.50	0.00	0.00	0.00	0	0.00	0	0.00
475075236	Abdullahpur - Aleyarpur road(Qutubpur UP)	3.00	2.00	2.00	0.00	0.00	0.00	1	1.00	0	0.00
475075237	Karimpur - Podipara Road	3.05	3.50	3.50	0.00	0.00	0.00	3	14.00	1	2.00
475075238	Miralipur - Barirhat road	3.05	3.00	3.00	0.00	0.00	0.00	0	0.00	0	0.00
475075239	Barirhat- Madhupur road	3.05	2.50	2.50	0.00	0.00	0.00	0	0.00	0	0.00
475075240	East Kendurbag road	2.90	2.00	2.00	0.00	0.00	0.00	0	0.00	0	0.00
475075243	Darafpur road at Jirtoli	2.44	2.00	2.00	0.00	0.00	0.00	0	0.00	0	0.00
475075245	Mazumderhat - Barirhat Road	3.05	3.00	3.00	0.00	0.00	0.00	0	0.00	0	0.00
475075247	Sirajmiah pul - Durgapur UP office Road	3.05	2.75	2.75	0.00	0.00	0.00	1	12.00	0	0.00
475075248	Suni bhuiyan Patwari bari - Khondakarbari road	3.05	2.50	2.50	0.00	0.00	0.00	0	0.00	0	0.00
475075249	Johiruddin Patwaribari-Surugopul road(St. from Border of Chow. Pourasava)	3.05	2.50	2.50	0.00	0.00	0.00	0	0.00	0	0.00
475075250	Durgapur - Kutubpur road	3.00	3.00	3.00	0.00	0.00	0.00	0	0.00	0	0.00
475075251	Hossainpur Daroga road	3.05	2.50	2.50	0.00	0.00	0.00	0	0.00	0	0.00
475075252	Khemchandrapur - Ayubpur Road	3.00	3.20	3.20	0.00	0.00	0.00	0	0.00	0	0.00
475075253	Mohespur - North Karimpur road	3.05	2.50	2.50	0.00	0.00	0.00	0	0.00	0	0.00
475075254	Basanterbag - Chankasimpur road	3.05	3.00	3.00	0.00	0.00	0.00	0	0.00	0	0.00
475075255	Ramnathpur Atiakandi - Tulachara road	3.05	5.00	5.00	0.00	0.00	0.00	0	0.00	0	0.00
475075256	Titahazra - Chankasimpur road	3.66	5.00	5.00	0.00	0.00	0.00	0	0.00	0	0.00
475075257	Betuabag - Rezzakpur road	3.05	5.00	5.00	0.00	0.00	0.00	0	0.00	0	0.00
475075258	Mirzanagar - Modhupur road	3.05	5.00	5.00	0.00	0.00	0.00	0	0.00	0	0.00
475075259	Modhupur - Betuabag road	3.66	4.00	4.00	0.00	0.00	0.00	0	0.00	0	0.00
475075260	Modhupur- Sirajuddinpur - Tulachara road	3.05	5.00	5.00	0.00	0.00	0.00	0	0.00	0	0.00
475075261	Sabu sardar road	3.50	2.50	2.50	0.00	0.00	0.00	0	0.00	0	0.00
475075262	Wahed ali Sardar road	3.60	3.50	3.50	0.00	0.00	0.00	0	0.00	0	0.00
475075263	Hamid Bepari Road	3.05	3.50	3.50	0.00	0.00	0.00	0	0.00	0	0.00
475075264	Bismillah Compani road	3.00	3.50	3.50	0.00	0.00	0.00	0	0.00	0	0.00
475075265	Habibullah Sardar Road	3.60	3.50	3.50	0.00	0.00	0.00	0	0.00	0	0.00
475075266	Ekata market - Apania road	3.05	3.95	3.95	0.00	0.00	0.00	0	0.00	0	0.00
475075271	Mirwarishpur Rashedia road	3.05	1.50	1.50	0.00	0.00	0.00	0	0.00	0	0.00
475075272	Mirwarishpur Makumiah road	3.66	1.50	1.50	0.00	0.00	0.00	0	0.00	0	0.00
475075273	Middle Mirwarishpur Takia road	3.05	2.25	2.25	0.00	0.00	0.00	0	0.00	0	0.00
475075274	West Miralipur Msq. Road	3.00	2.50	2.50	0.00	0.00	0.00	0	0.00	0	0.00
475075275	Talua chanpur - Kobirerhat Road via Bagbari	3.66	2.50	2.50	0.00	0.00	0.00	0	0.00	0	0.00
475075276	Miralipur Khalparr- Daem road	3.05	1.50	1.50	0.00	0.00	0.00	0	0.00	0	0.00
475075277	Basanterbag - Chankasimpur road	3.05	4.50	4.50	0.00	0.00	0.00	0	0.00	0	0.00
475075278	Aleyarpur Bhomor bari road	3.05	1.00	1.00	0.00	0.00	0.00	0	0.00	0	0.00
475075279	Mokbul Road	3.05	3.00	3.00	0.00	0.00	0.00	0	0.00	0	0.00
475075294	Kachihata Sardar Dighi to Mostafa miah Zame Mosque road	3.05	2.25	2.25	0.00	0.00	0.00	0	0.00	0	0.00
475075295	Patwarirhat - Rastarhat road	3.66	6.00	6.00	0.00	0.00	0.00	0	0.00	0	0.00
475075296	Hassanhat - Sikarirhat	3.05	7.00	7.00	0.00	0.00	0.00	0	0.00	0	0.00
475075297	Siddiknagar - Khanpur Chowrasta road	3.66	7.00	7.00	0.00	0.00	0.00	0	0.00	0	0.00
475075298	Sikarihat Pouranbibi road	3.00	7.00	7.00	0.00	0.00	0.00	0	0.00	0	0.00
475075299	Siddiknagar Jele para road	3.05	3.00	3.00	0.00	0.00	0.00	0	0.00	0	0.00
475075300	Patwarihat - Bashur hat- Khanpur Chowrasta - Munsirhat road	3.05	7.00	7.00	0.00	0.00	0.00	0	0.00	0	0.00
475075304	Pouranbii bazar Muradpur bazar - Basurhat road	3.66	7.00	7.00	0.00	0.00	0.00	0	0.00	0	0.00
475075305	Telipukur parr-Taltala- Babunagar msq. Road	3.05	4.00	4.00	0.00	0.00	0.00	0	0.00	0	0.00
475075306	Babunagar Community Clinic road	3.05	4.00	4.00	0.00	0.00	0.00	0	0.00	0	0.00
475075307	Muradpur bazar Road	3.00	3.00	3.00	0.00	0.00	0.00	0	0.00	0	0.00
475075308	Selamatullah road	3.05	5.00	5.00	0.00	0.00	0.00	0	0.00	0	0.00



## BASIC INFORMATION OF ROAD

**DIVISION : CHITTAGONG**

**DISTRICT : NOAKHALI**

ROAD CODE	ROAD NAME	CREST WIDTH (m)	TOTAL LENGTH (Km)	SURFACE TYPE-WISE BREAKE-UP (Km)				STRUCTURE		EXISTING GAP		
				EARTHEN	FLEXIBLE PAVEMENT (BC)	BRICK PAVEMENT (WBM/HBB/BFS)	RIGID PAVEMENT (CC/RCC)	NUMBER	SPAN (m)	NUMBER	SPAN (m)	
1	2	3	4	5	6	7	8	9	10	11	12	
475075309	Tukamiah road	3.60	5.00	5.00	0.00	0.00	0.00	0	0.00	0	0.00	
475075310	Sonapur Health center road	3.00	1.50	1.50	0.00	0.00	0.00	0	0.00	0	0.00	
475075311	Daemulla road(Dubai Daem)	3.66	4.00	4.00	0.00	0.00	0.00	0	0.00	0	0.00	
475075312	Sonapur brdg. -Azharmiah road	3.05	4.00	4.00	0.00	0.00	0.00	0	0.00	0	0.00	
475075313	Munsirhat - Khanpur bazar road	3.66	3.00	3.00	0.00	0.00	0.00	0	0.00	0	0.00	
475075314	Satbaria road	3.05	2.00	2.00	0.00	0.00	0.00	0	0.00	0	0.00	
475075315	Hashem Cshier road	3.05	2.50	2.50	0.00	0.00	0.00	0	0.00	0	0.00	
475075316	Sharfpor collegepara- Hassanhat road	3.00	4.03	4.03	0.00	0.00	0.00	0	0.00	0	0.00	
475075317	Abdus Sobahan Road	3.05	1.50	1.50	0.00	0.00	0.00	0	0.00	0	0.00	
475075318	South Khanpur road	3.05	2.50	2.50	0.00	0.00	0.00	0	0.00	0	0.00	
475075319	Khanpur road	3.66	2.50	2.50	0.00	0.00	0.00	0	0.00	0	0.00	
475075320	South sarifpur Road	3.05	2.00	2.00	0.00	0.00	0.00	0	0.00	0	0.00	
475075321	Takerhat - Sobahan miah roiad	3.66	5.00	5.00	0.00	0.00	0.00	0	0.00	0	0.00	
475075322	Samir munsirhat-Baksirhat--East Lautali road	3.66	3.00	3.00	0.00	0.00	0.00	0	0.00	0	0.00	
475075323	Latifpur - Rfikpur - Lautali road	3.05	7.00	7.00	0.00	0.00	0.00	0	0.00	0	0.00	
475075324	Lautali - Rafikpur - Takerbazar road	3.66	9.00	9.00	0.00	0.00	0.00	0	0.00	0	0.00	
475075325	Latifpur- Rasulpur Road	3.05	4.00	4.00	0.00	0.00	0.00	0	0.00	0	0.00	
<b>VILLAGE ROAD-B TOTAL: 192 Nos. Road</b>				655.33	651.15	3.18	0.00	1.00	195	1109.30	9	114.00
<b>BEGUMGANJ UPAZILA TOTAL: 264 Nos. Road</b>				1165.86	1055.89	94.04	13.63	2.30	659	3802.58	15	144.50