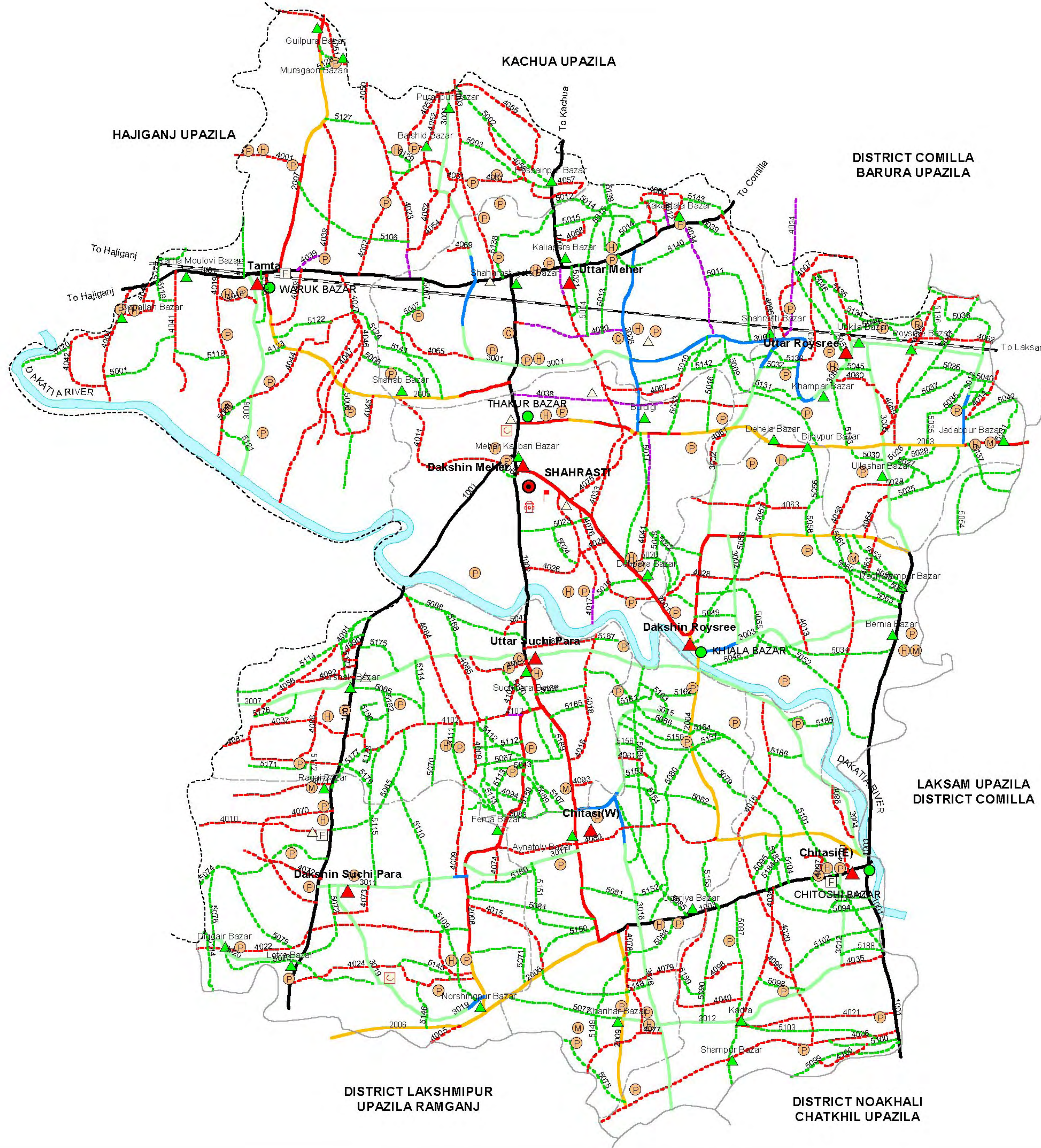


ROAD MAP SHAHRASTI UPAZILA CHANDPUR DISTRICT



LEGEND

Administrative Boundary

- International Boundary
- District Boundary
- - - Upazila Boundary
- Union Boundary
- Municipal Boundary

Administrative HQs

- District HQ
- Upazila HQ
- ▲ Union HQ

Physical Infrastructures

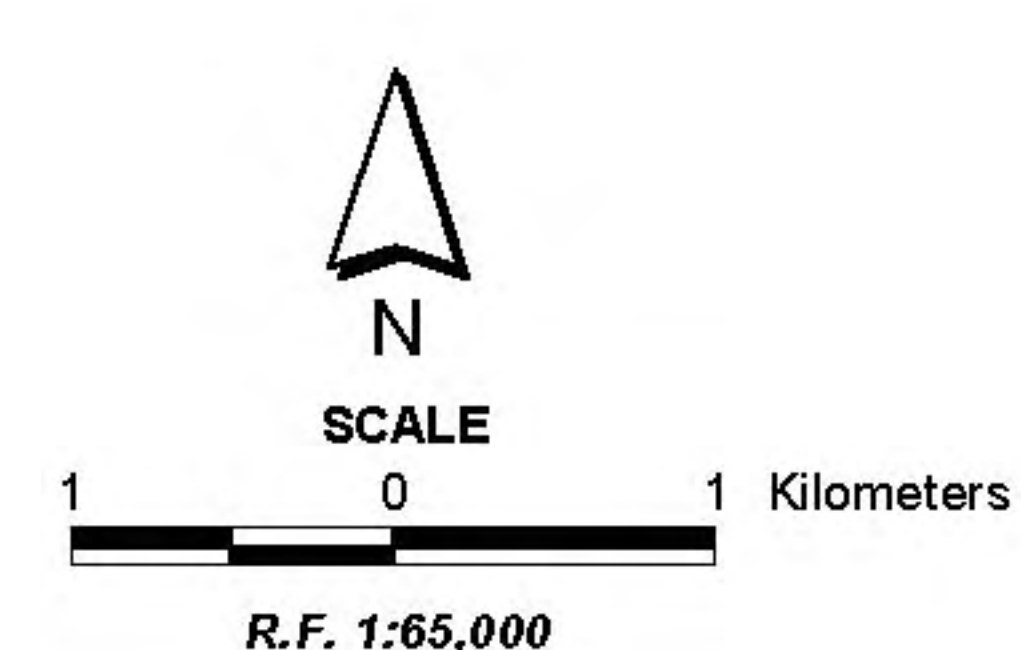
- National Highways
- Regional Highways
- Zila Road
- Upazila Road (Pucca)
- Upazila Road (Katcha)
- Union Road (Pucca)
- Union Road (Katcha)
- Village Road A (Pucca)
- Village Road A (Katcha)
- Village Road B (Pucca)
- Village Road B (Katcha)
- Paurashava Road
- Railway Network
- Embankment
- Telecommunication line
- Power Transmission Line

Natural Features

- Wide River
- Water Bodies
- Sandy Area
- Khal
- Forest
- Hill

Socio-Economic Infrastructures

- Growth Centre
- ▲ Small Hat/Bazar
- Police Station
- Upazila Health Complex
- Family welfare Centre
- Community Clinic
- Post Office
- College
- High School
- Primary School
- Madrasa
- Mosque
- Ashrayan/Abasan
- Temple



Compiled from : LGED Upazila Base Maps 1994-95, Landsat TM 1998, GPS Survey 1999 and Field Checking in November 2004.
Projection : Lambert's Conformal Conic

PREPARED BY : GIS UNIT
LOCAL GOVERNMENT ENGINEERING DEPARTMENT

BASIC INFORMATION OF ROAD

DIVISION : CHITTAGONG

DISTRICT : CHANDPUR

ROAD CODE	ROAD NAME	CREST WIDTH (m)	TOTAL LENGTH (Km)	SURFACE TYPE-WISE BREAK-UP (Km)				STRUCTURE		EXISTING GAP	
				EARTHEN	FLEXIBLE PAVEMENT (BC)	BRICK PAVEMENT (WBM/HBB/BFS)	RIGID PAVEMENT (CC/RCC)	NUMBER	SPAN (m)	NUMBER	SPAN (m)
1	2	3	4	5	6	7	8	9	10	11	12

UPAZILA : SHAHRASTI

ROAD TYPE : UPAZILA ROAD

413952001	Upazila HQ - Shibpur R&H Road (UZR #212)	6.15	10.00	2.09	7.58	0.33	0.00	24	93.21	0	0.00
413952003	Thakur bazar (U.H.C) GC- Jadabpur R& H Net work.	4.80	9.45	7.61	1.84	0.00	0.00	14	60.09	0	0.00
413952004	Khila bazar GC- Chitoshi bazar GC Road.	3.66	7.50	7.19	0.31	0.00	0.00	6	173.70	0	0.00
413952005	Thakur bazar G.C- Waruk bazar GC road.	3.90	6.00	3.20	2.80	0.00	0.00	9	49.30	0	0.00
413952006	Chitoshi GC- Sonapur (Paniwala GC) road.	5.00	8.60	7.30	0.00	1.30	0.00	9	25.30	0	0.00
413952007	Waruk bazar (Sursai) GC- Rahimanagar GC Via Guilpura.	3.80	5.40	3.36	2.04	0.00	0.00	17	56.88	0	0.00
413952008	Suchipara (N) UP office- Noringpur bazar via Ferua bazar rd. (UZR #211)	4.00	6.97	0.63	1.49	4.85	0.00	3	17.26	3	26.00
413952009	Suchipara - Kherihor road (UZR #205)	3.80	8.05	3.22	0.00	4.83	0.00	10	57.62	0	0.00
UPAZILA ROAD TOTAL: 8 Nos. Road			61.97	34.60	16.06	11.32	0.00	92	533.36	3	26.00

ROAD TYPE : UNION ROAD

413953001	Paranpur Balshid badia - Raysree(N) Up office at Unkila Via Thakur bazar GC	3.50	13.60	10.68	2.92	0.00	0.00	17	58.93	1	3.50
413953002	Khila Bazar (Khila Eidgah) - Shahraستی Bazar Road via Gabtoli	4.50	4.80	4.80	0.00	0.00	0.00	11	13.30	0	0.00
413953003	Raysree(S) UP office (Khila Bazar) - Bernia Bazar Road	4.26	4.21	3.58	0.63	0.00	0.00	11	30.96	0	0.00
413953004	Suchipara (N) UP Office - Chitoshi bazar GC Via Monipur Pry. School Road	3.66	6.90	6.90	0.00	0.00	0.00	14	46.85	3	19.00
413953005	Raysree (N) UP Office HQ.- Ullashawar Bazar Rd.	3.65	3.90	3.90	0.00	0.00	0.00	7	37.23	0	0.00
413953006	Tamta U.P H/Q- Khorda Fery Ghat Road	4.50	3.40	3.40	0.00	0.00	0.00	11	21.25	0	0.00
413953007	Suchipara (N) UP office - Maligoan bazar road via Shorsak bazar.	2.50	4.56	4.56	0.00	0.00	0.00	3	24.50	0	0.00
413953008	Shahid Anwar Hossain Road (Mehar North Up office - Debkara Bazar Via Bholdighi bazar)	4.90	5.22	1.26	3.96	0.00	0.00	20	19.50	0	0.00
413953011	Ferua bazar - Suchipara (s) UP office Road	3.50	2.10	1.60	0.50	0.00	0.00	4	20.40	0	0.00
413953012	Chioshi (E) UP Office - Kharihor Bazar road via Kadra bazar	2.50	4.87	4.87	0.00	0.00	0.00	5	17.86	0	0.00
413953013	Jadabpur Bazar - Chandipur- Unkila bazar(Roysree (N)U.P H/Q) Road	3.25	5.48	4.28	1.20	0.00	0.00	4	9.66	0	0.00
413953015	Aynatali bazar - Daiara bazar Via Chitoshi (w) U.P office road	3.00	3.31	2.69	0.63	0.00	0.00	4	36.80	0	0.00
413953016	Chitoshi (w) U.P office - Shampur bazar road via Ugharia bazar	3.50	7.00	6.30	0.70	0.00	0.00	8	25.20	1	20.00
413953017	Chitoshi (W) UP office -Aynatoli bazar- Ferua Bazar Via Shanghi Road.	2.50	2.00	2.00	0.00	0.00	0.00	3	12.90	1	20.00
413953019	Suchipara (S) UP office-Keshranga- Noring bazar via Dashna para rd.	2.90	4.30	4.30	0.00	0.00	0.00	7	23.32	2	13.00
413953020	Suchipara (S) UP Office- Digdair bazar road via Lotra bazar.	3.50	2.00	2.00	0.00	0.00	0.00	1	6.00	0	0.00
UNION ROAD TOTAL: 16 Nos. Road			77.65	67.12	10.54	0.00	0.00	130	404.66	8	75.50

ROAD TYPE : VILLAGE ROAD-A

413954001	Hajigonj Thana Border - Ichapura Road	3.70	1.20	1.20	0.00	0.00	0.00	1	13.50	0	0.00
413954002	Dashua - Taralia Road.	2.00	3.68	3.68	0.00	0.00	0.00	3	15.70	0	0.00
413954003	Paranpur - Doabhanga Road	3.00	3.70	3.70	0.00	0.00	0.00	4	29.00	1	8.00
413954004	Enaeytpur - Dopolla Feryghat	3.80	1.50	1.00	0.50	0.00	0.00	2	8.45	0	0.00
413954005	Naringpur - Sonapur Road.	4.50	2.00	2.00	0.00	0.00	0.00	0	0.00	0	0.00
413954006	Nalua Chandpur - Dadiapara Road	3.00	4.23	4.23	0.00	0.00	0.00	6	25.66	2	17.00
413954007	Anandapur - Peoplekora	3.05	3.90	3.90	0.00	0.00	0.00	2	5.70	2	17.80
413954008	Panchil - Dashband Road	3.66	5.09	5.09	0.00	0.00	0.00	0	0.00	2	23.00
413954009	Dhamra - Ferua Road	3.60	2.55	2.55	0.00	0.00	0.00	1	3.00	2	22.00
413954010	Ragoi - Datra Road	3.00	2.60	2.60	0.00	0.00	0.00	0	0.00	1	18.00
413954011	Mehar Lotra Rd. - Krishnapur Rd.	1.50	3.00	3.00	0.00	0.00	0.00	0	0.00	3	36.00

BASIC INFORMATION OF ROAD

DIVISION : CHITTAGONG

DISTRICT : CHANDPUR

ROAD CODE	ROAD NAME	CREST WIDTH (m)	TOTAL LENGTH (Km)	SURFACE TYPE-WISE BREAK-UP (Km)				STRUCTURE		EXISTING GAP	
				EARTHEN	FLEXIBLE PAVEMENT (BC)	BRICK PAVEMENT (WBM/HBB/ BFS)	RIGID PAVEMENT (CC/RCC)	NUMBER	SPAN (m)	NUMBER	SPAN (m)
1	2	3	4	5	6	7	8	9	10	11	12
413954012	Gazi bari - Hospital Rd.	2.45	0.78	0.28	0.50	0.00	0.00	2	3.40	3	4.50
413954013	Nahara - Khila road	3.20	1.07	1.07	0.00	0.00	0.00	1	1.20	0	0.00
413954014	N.A.M College - Chitishi Rail station Rd.	2.50	1.56	1.56	0.00	0.00	0.00	0	0.00	1	8.00
413954015	Badiullah Bhangti - Nuringpur Rd.	2.70	1.37	1.37	0.00	0.00	0.00	0	0.00	5	35.00
413954016	Monipur Ferry ghat - Kalachow R & H. road	3.50	2.20	2.20	0.00	0.00	0.00	1	10.00	4	65.00
413954017	Kali bari-Bisara-Nawabpur Ferry ghat road	3.00	3.31	2.81	0.50	0.00	0.00	3	24.80	1	8.00
413954018	Nawabpur Ferry ghat-Nunia R & H road.	3.60	2.28	1.78	0.50	0.00	0.00	2	6.40	0	0.00
413954019	Rara RHD - Khorda ferryghat Rd.	3.40	3.43	3.43	0.00	0.00	0.00	4	19.70	1	10.00
413954020	Kalochow Chitoshi Sonapur R&H rd-Ramgonj R&H via Kadrabazar	3.00	2.00	2.00	0.00	0.00	0.00	2	6.50	0	0.00
413954021	Panchail-Mudaffargonj - Chatkhil R & H road.	3.00	1.62	1.62	0.00	0.00	0.00	2	2.73	2	4.00
413954022	Noringpur High Shcool - Lotra bazar Road	3.00	5.50	5.20	0.30	0.00	0.00	7	53.57	3	4.00
413954023	Badia R&H - Bolshid - Poranpur bazar Road	2.70	3.80	2.80	1.00	0.00	0.00	6	26.87	1	3.50
413954024	Noringpur bazar - Lotra bazar road.	3.20	3.90	3.90	0.00	0.00	0.00	5	20.62	4	6.50
413954026	Noagowan R & H road - Debkara bazar road	3.00	2.06	1.46	0.60	0.00	0.00	2	4.80	0	0.00
413954027	Moutabari R&H - Horipur Bazar road.	3.00	4.70	4.70	0.00	0.00	0.00	7	30.40	0	0.00
413954028	Ahmed Nagar R&H - Krishnapur Bazar Road.	3.50	7.71	7.71	0.00	0.00	0.00	8	72.05	8	17.80
413954030	Mehar College R&H - Karfulenssa Women's College - Naora railgate bazar road	2.20	2.20	0.00	2.20	0.00	0.00	7	6.60	0	0.00
413954031	Balshid bazar - Hossain pur Bazar Road.	2.50	3.03	3.03	0.00	0.00	0.00	3	2.70	0	0.00
413954032	Chariara bager Kona -Shorshak bazar Road	2.80	2.56	2.56	0.00	0.00	0.00	5	37.00	0	0.00
413954033	Debkora bazar - Mehar North UP Office- Kalia Para bazar Road.	3.50	4.60	4.40	0.20	0.00	0.00	4	10.30	0	0.00
413954034	Kakairtala Bazar (Mehar N. UP) -Jagatpur bazar Via S. Bazar	4.50	6.30	0.00	6.30	0.00	0.00	15	30.77	0	0.00
413954035	Jakir House - Nateshwar Dighi rd.	2.30	0.68	0.68	0.00	0.00	0.00	0	0.00	0	0.00
413954036	Kalochow- Kadra bazar rd.	2.30	1.50	1.50	0.00	0.00	0.00	3	12.60	0	0.00
413954038	Thakur Bazar GC - Bijoypur bazar- Dahala Bazar Road.	3.50	4.37	1.01	3.36	0.00	0.00	7	14.86	0	0.00
413954039	Tamta FWC - Simna Road	3.10	2.05	1.75	0.30	0.00	0.00	1	2.44	0	0.00
413954040	Chitoshi - Sonapur R&H - Moshadpara road	3.00	2.10	2.10	0.00	0.00	0.00	0	0.00	1	20.00
413954041	Comilla -Chandpur R&H to Alipur bottala road.	3.05	3.00	3.00	0.00	0.00	0.00	0	0.00	0	0.00
413954042	Dopalla Hith School-Sonachow Dakhin para road.	1.21	2.00	2.00	0.00	0.00	0.00	0	0.00	0	0.00
413954043	Rajapur R&H- Dopalla bazar road.	2.44	2.50	2.50	0.00	0.00	0.00	0	0.00	0	0.00
413954044	Azagara Primary School to Kulshi Primary School road.	3.05	2.80	2.80	0.00	0.00	0.00	0	0.00	0	0.00
413954045	Waruk Thakur bazar road -Moutabari Horipur road via Tamta Primary School.	2.44	3.00	3.00	0.00	0.00	0.00	0	0.00	0	0.00
413954046	Moutabari Horipur road -Tamta Primary School road.	2.44	2.00	2.00	0.00	0.00	0.00	0	0.00	0	0.00
413954047	Tamta High School- Tamta Munshi bari via Tamta Madrasha road.	2.44	1.50	1.50	0.00	0.00	0.00	0	0.00	0	0.00
413954048	Rara Kazi bari- Waruk Thakur bari road.	2.44	2.00	2.00	0.00	0.00	0.00	0	0.00	0	0.00
413954049	Waruk-Chandpur R&H- waruk Thakur bazar Road via Shek bari Road.	2.44	1.50	1.50	0.00	0.00	0.00	0	0.00	0	0.00
413954050	Balshid- Laxmipur road.	2.44	3.50	3.50	0.00	0.00	0.00	0	0.00	0	0.00
413954051	Muragoan bazar- Nowapara road.	2.44	2.50	2.50	0.00	0.00	0.00	0	0.00	0	0.00
413954052	Changachal Balshid road to Juginagar bazar via Balshid Mahila Madrasha road.	2.44	3.00	3.00	0.00	0.00	0.00	0	0.00	0	0.00
413954053	Balshid High School- Juginagar road.	2.44	2.00	2.00	0.00	0.00	0.00	0	0.00	0	0.00
413954054	Balshid Mahila Madrasha- Doabanga paranpur road.	2.44	2.00	2.00	0.00	0.00	0.00	0	0.00	0	0.00
413954055	Juginagar- Paranpur road.	2.44	2.00	2.00	0.00	0.00	0.00	0	0.00	0	0.00
413954056	Paranpur-Hossainpur bazar road. Via Hossainpur primary school road.	2.44	2.00	2.00	0.00	0.00	0.00	0	0.00	0	0.00
413954057	Hossainpur bazar- Hossainpur Balshid bazar road via Hossainpur madrasha	2.44	3.00	3.00	0.00	0.00	0.00	0	0.00	0	0.00
413954058	Mohammedpur Bridge- Unkila Box Ali road via Syed patawary House road.	2.44	3.00	3.00	0.00	0.00	0.00	0	0.00	0	0.00
413954059	Rashidpur Bridge- Thakur bazar-Jadabpur road via Mukless house.	2.44	3.00	3.00	0.00	0.00	0.00	0	0.00	0	0.00
413954060	Unkila Noa bari bridge- Ullashar bazar road via Faridullah Chowdhury House.	2.44	2.00	2.00	0.00	0.00	0.00	0	0.00	0	0.00
413954061	Jagatpur- Kurkamta road - Hatpar Gazi bari via Hatpar Non Govt.Regd. Primari School.	1.52	2.00	2.00	0.00	0.00	0.00	0	0.00	0	0.00
413954062	Abul Khair House- Raysree west para Rail line via Raysree Primary School.	2.44	3.00	3.00	0.00	0.00	0.00	0	0.00	0	0.00

BASIC INFORMATION OF ROAD

DIVISION : CHITTAGONG

DISTRICT : CHANDPUR

ROAD CODE	ROAD NAME	CREST WIDTH (m)	TOTAL LENGTH (Km)	SURFACE TYPE-WISE BREAK-UP (Km)				STRUCTURE		EXISTING GAP	
				EARTHEN	FLEXIBLE PAVEMENT (BC)	BRICK PAVEMENT (WBM/HBB/BFS)	RIGID PAVEMENT (CC/RCC)	NUMBER	SPAN (m)	NUMBER	SPAN (m)
1	2	3	4	5	6	7	8	9	10	11	12
413954063	Nahara Primary school road- Fatikkhira road.	2.44	2.56	2.56	0.00	0.00	0.00	0	0.00	0	0.00
413954064	Upazila-Shibpur road Paranpur to Ullashar road.	1.90	2.10	2.10	0.00	0.00	0.00	0	0.00	0	0.00
413954065	Upalata Datta bari- Shibpur bara bari road via Bhatnikhola Patwary bari.	1.83	2.50	2.50	0.00	0.00	0.00	0	0.00	0	0.00
413954066	Baniachow High School- Kakairtala bazar road via Tarapur.	1.52	2.56	2.56	0.00	0.00	0.00	0	0.00	0	0.00
413954067	Khanashwar- Kadamtali road.	3.05	2.00	2.00	0.00	0.00	0.00	0	0.00	0	0.00
413954068	Kaliapara-Baniachow Debipur road via post office.	1.83	1.25	1.25	0.00	0.00	0.00	0	0.00	0	0.00
413954069	Karba to Dakhin Sengoan Regd. Non Govt.Pry School via Sengowan Sutradhar bari.	3.05	1.50	1.50	0.00	0.00	0.00	0	0.00	0	0.00
413954070	Mehar Lotra road to Raghai Kumar bari road.	2.44	3.00	3.00	0.00	0.00	0.00	0	0.00	0	0.00
413954071	Mehar Lotra road to Raghai Bill Khal par road via Raghai Senior Madrasa .	2.44	2.50	2.50	0.00	0.00	0.00	0	0.00	0	0.00
413954072	Mehar Lotra road to Raghai Bill Khal par road via Ashkari bari.	2.20	3.00	3.00	0.00	0.00	0.00	0	0.00	0	0.00
413954073	Keshranga Joynar bari to Raghai Kumar bari road.via Keshranga Jamaddar bari.	2.00	2.00	2.00	0.00	0.00	0.00	0	0.00	0	0.00
413954074	Shanghai Ruhul Amin House to Noringpur Thakur bari Via Shanghai Patwary bari.	2.44	2.00	2.00	0.00	0.00	0.00	0	0.00	0	0.00
413954075	Upazila H/Q Shibpur road- Bholdighi Bazar road.	3.66	1.80	1.80	0.00	0.00	0.00	0	0.00	0	0.00
413954076	Upazila H/Q. Shibpur road- Ahammed nagar Madrasa road Via Rajakha bazar.	3.66	3.10	3.10	0.00	0.00	0.00	0	0.00	0	0.00
413954077	Ugharia Shampur road- Jafar Nagar road.	3.66	2.50	2.50	0.00	0.00	0.00	0	0.00	0	0.00
413954078	Bagair- Kherihor road via Babupur.	3.00	2.00	2.00	0.00	0.00	0.00	0	0.00	0	0.00
413954079	Suchipara-Kharihor road-Maisad para via jaynagar road.	2.44	2.00	2.00	0.00	0.00	0.00	0	0.00	0	0.00
413954080	Koar bazar to Aynatali Parimary School Via Haria road.	3.00	3.20	3.20	0.00	0.00	0.00	0	0.00	0	0.00
413954081	Nunia Koar road to Nunia Ugharia Connecting road via Safi Miaha House.	1.20	1.25	1.25	0.00	0.00	0.00	0	0.00	0	0.00
413954082	Suchipara FWC - Nababpur Fery Ghat road.	3.05	1.50	1.50	0.00	0.00	0.00	0	0.00	0	0.00
413954083	Suchipara Parchim bazar to Suchipara Pry. School road.	1.21	1.50	1.50	0.00	0.00	0.00	0	0.00	0	0.00
413954084	Dhamra Pacca bridge to Gondhvbhapur Pacca bridge road.	0.91	3.00	3.00	0.00	0.00	0.00	0	0.00	0	0.00
413954085	Bharua Hatkhala to Suchipara Guchagram road.	1.21	2.00	2.00	0.00	0.00	0.00	0	0.00	0	0.00
413954086	Shorshak Uttarpara Maleq Mozumder bari to Shorshak Maligoan road.	1.83	2.00	2.00	0.00	0.00	0.00	0	0.00	0	0.00
413954087	Chariara Hedayet Ullah Chasti bari to Kashempur road	3.05	2.00	2.00	0.00	0.00	0.00	0	0.00	0	0.00
413954088	Shorshak Pal bari- Chariara Pry. School road.	1.21	1.00	1.00	0.00	0.00	0.00	0	0.00	0	0.00
413954089	Mehar Lotra road to Shorshak Uttar Govt. Pry. School via Mishab bari road.	2.44	2.50	2.50	0.00	0.00	0.00	0	0.00	0	0.00
413954090	Mehar Lota road to shorshak Paran bari via Toffazzal Miazi bari road.	3.05	2.50	2.50	0.00	0.00	0.00	0	0.00	0	0.00
413954091	Mehar Lotra road to Shorshak Dai bari road.	2.44	2.00	2.00	0.00	0.00	0.00	0	0.00	0	0.00
413954092	Shorshak Mishab bari to Ragai Bill Khal road.	1.83	1.50	1.50	0.00	0.00	0.00	0	0.00	0	0.00
413954093	Nunia madrasa to Puchia road.	3.05	1.00	1.00	0.00	0.00	0.00	0	0.00	0	0.00
413954094	Bharua Patwary bari to Barek miah bari road.	2.44	1.00	1.00	0.00	0.00	0.00	0	0.00	0	0.00
413954095	Kakairtala - Sahrasti Rail station via Durgapur Atakara Shekunny road	3.00	4.00	4.00	0.00	0.00	0.00	0	0.00	0	0.00
413954096	Chitoshi bazar - Monipur road via Chitoshi Chowdhury bari.	3.00	1.50	1.50	0.00	0.00	0.00	0	0.00	0	0.00
413954097	Chitoshi Sonapur road -Chitoshi R.M High School via Chitoshi FWC.	2.44	1.00	1.00	0.00	0.00	0.00	0	0.00	0	0.00
413954098	Baratula Jamader bari - Mohalla Tatairshvar road via Barapukuria Manik` s House.	2.00	2.00	2.00	0.00	0.00	0.00	0	0.00	0	0.00
413954099	Kadra bazar -Amir bari via Chowdhury mias house.	2.44	1.10	1.10	0.00	0.00	0.00	0	0.00	0	0.00
413954100	Kadra Hassan miah hous - Kadra Munshi bari via Mazumder bari.	2.44	2.00	2.00	0.00	0.00	0.00	0	0.00	0	0.00
413954101	Chitoshi west bazar - Akhra road via Sultan miah` s house.	2.00	1.00	1.00	0.00	0.00	0.00	0	0.00	0	0.00
413954102	Shahid Abul Kashem Road (Suchipara(N) UP office-Shorsak bazar).	3.00	4.64	4.24	0.40	0.00	0.00	4	40.26	0	0.00
VILLAGE ROAD-A TOTAL: 99 Nos. Road			246.99	230.33	16.66	0.00	0.00	120	541.58	47	328.10

BASIC INFORMATION OF ROAD

DIVISION : CHITTAGONG

DISTRICT : CHANDPUR

ROAD CODE	ROAD NAME	CREST WIDTH (m)	TOTAL LENGTH (Km)	SURFACE TYPE-WISE BREAK-UP (Km)				STRUCTURE		EXISTING GAP	
				EARTHEN	FLEXIBLE PAVEMENT (BC)	BRICK PAVEMENT (WBM/HBB/BFS)	RIGID PAVEMENT (CC/RCC)	NUMBER	SPAN (m)	NUMBER	SPAN (m)
1	2	3	4	5	6	7	8	9	10	11	12

ROAD TYPE : VILLAGE ROAD-B

413955001	Alipur P/S - Dopalla Road	1.25	2.35	2.35	0.00	0.00	0.00	0	0.00	0	0.00
413955002	Hossainpur (N)- Hossainpur Bazar Road.	3.00	2.90	2.90	0.00	0.00	0.00	0	0.00	1	9.00
413955003	Hossainpur - Balshid Road.	3.60	1.60	1.60	0.00	0.00	0.00	1	0.60	0	0.00
413955004	Sengoan - Kaliapara	3.50	1.60	1.60	0.00	0.00	0.00	1	6.10	0	0.00
413955005	Rara - khorda Road.	3.50	1.80	1.80	0.00	0.00	0.00	0	0.00	2	18.00
413955006	Tamta - Shaheb Bzaer Road.	3.00	1.50	1.50	0.00	0.00	0.00	0	0.00	1	15.00
413955007	Mehar Rly station- Shaheb Bzare road	2.58	2.90	2.90	0.00	0.00	0.00	3	8.20	2	12.50
413955009	Paticho - Fatepur Road.	3.20	0.62	0.62	0.00	0.00	0.00	1	10.00	0	0.00
413955010	Sonapur - Patichow Road.	3.00	1.82	1.82	0.00	0.00	0.00	0	0.00	1	10.00
413955011	Sharasti - Khonesswer Road.	3.00	1.61	1.61	0.00	0.00	0.00	0	0.00	0	0.00
413955012	Kakirtola - Baniachow Road.	3.70	1.38	1.38	0.00	0.00	0.00	0	0.00	0	0.00
413955013	Kadomtali - Tarapur	3.00	2.90	2.90	0.00	0.00	0.00	0	0.00	0	0.00
413955014	Naynagar - Tarapur Road.	3.00	1.60	1.60	0.00	0.00	0.00	0	0.00	0	0.00
413955015	Baniachow - Debipur Road.	3.50	1.70	1.70	0.00	0.00	0.00	0	0.00	0	0.00
413955016	Padua - Malora P/S Road.	3.00	1.85	1.85	0.00	0.00	0.00	0	0.00	0	0.00
413955017	Debkora - Bholidighi Bazar Road	3.00	1.88	1.88	0.00	0.00	0.00	0	0.00	0	0.00
413955018	Kurkamta - Debkora Road.	3.00	1.18	1.18	0.00	0.00	0.00	0	0.00	0	0.00
413955019	Rajakha Bazar - Nowabpur	3.50	0.49	0.49	0.00	0.00	0.00	0	0.00	0	0.00
413955020	Dabkora Bazar - Kurkamta	3.50	1.96	1.96	0.00	0.00	0.00	0	0.00	0	0.00
413955021	Suapara R&H - Naora Woman Collage Road.	4.00	1.80	1.80	0.00	0.00	0.00	0	0.00	0	0.00
413955022	Ahammed Nagar - Uttar Debkora Rd.	6.00	2.45	2.45	0.00	0.00	0.00	0	0.00	0	0.00
413955023	Noagan - Debkora Rd.	3.50	1.96	1.96	0.00	0.00	0.00	0	0.00	0	0.00
413955024	Noagoan - Bishara Rd	3.00	1.16	1.16	0.00	0.00	0.00	0	0.00	0	0.00
413955025	Gongarampur - Ullashwar Dam house.	2.44	1.42	1.42	0.00	0.00	0.00	0	0.00	0	0.00
413955026	Ullashar bazer pry School-Yasing house Rd	3.05	0.60	0.60	0.00	0.00	0.00	0	0.00	0	0.00
413955027	Ullashar East link Rd.	2.44	0.37	0.37	0.00	0.00	0.00	0	0.00	0	0.00
413955028	Ullahar West- Mosque Road	3.05	0.52	0.52	0.00	0.00	0.00	0	0.00	0	0.00
413955029	Ullashar Patwary house Rd.	2.74	0.37	0.37	0.00	0.00	0.00	0	0.00	0	0.00
413955030	Ullashar Eidgah Rd.	2.74	0.62	0.62	0.00	0.00	0.00	0	0.00	0	0.00
413955031	Jadabpur Madrasha -jadabpur Rd.	3.05	1.40	1.40	0.00	0.00	0.00	0	0.00	0	0.00
413955032	Khampar govt pry school -dehela waliullah rd.	3.05	0.61	0.61	0.00	0.00	0.00	0	0.00	0	0.00
413955033	Dehela - Jadebpur rd.	3.05	0.76	0.76	0.00	0.00	0.00	0	0.00	0	0.00
413955034	Bernaiaya - Bernaiaya bazer rd.	1.50	1.50	1.50	0.00	0.00	0.00	0	0.00	0	0.00
413955035	Goangarampur Mosque -Nazir Member house Rd.	2.44	0.61	0.61	0.00	0.00	0.00	0	0.00	0	0.00
413955036	Dadiapara - Mulless Mia Rd.	3.05	0.86	0.86	0.00	0.00	0.00	0	0.00	0	0.00
413955037	Dadiapara - West Side Road.	3.05	0.45	0.45	0.00	0.00	0.00	0	0.00	0	0.00
413955038	Raysree North - Rail line Rd.	4.05	1.88	1.88	0.00	0.00	0.00	0	0.00	0	0.00
413955039	Atakara- Khattra road	2.44	1.20	1.20	0.00	0.00	0.00	0	0.00	0	0.00
413955040	Rajapur - Halim house Road.	3.05	0.70	0.70	0.00	0.00	0.00	0	0.00	0	0.00
413955041	Rajapur- Sikder house Road	1.13	0.45	0.45	0.00	0.00	0.00	0	0.00	0	0.00
413955042	Rajapur - Chandpur Govt .pray Sc Rd.	3.05	0.73	0.73	0.00	0.00	0.00	0	0.00	0	0.00
413955043	Chandpur P/S- Siddiqur Rohaman Road.	2.13	0.33	0.33	0.00	0.00	0.00	0	0.00	0	0.00
413955044	Unkilla - Pipolord Rd.	3.08	1.80	1.80	0.00	0.00	0.00	0	0.00	0	0.00
413955045	Unkilla- Hasan ali House road.	3.08	1.25	1.25	0.00	0.00	0.00	0	0.00	0	0.00
413955046	Borga - Borga Mousque Rd.	2.44	1.00	1.00	0.00	0.00	0.00	0	0.00	0	0.00
413955047	Chandpur - Raysree Rd.	3.05	1.06	1.06	0.00	0.00	0.00	0	0.00	0	0.00
413955048	Khilla Bazar - Gogurchap Rd.	3.05	0.90	0.90	0.00	0.00	0.00	0	0.00	0	0.00
413955049	Khilla - H/O Majumder Road.	3.05	0.80	0.80	0.00	0.00	0.00	0	0.00	0	0.00
413955051	Unkil bridge - Parapur Rd.	3.35	3.54	3.54	0.00	0.00	0.00	0	0.00	0	0.00
413955052	Krisnapur - Khilla Road	3.05	3.00	3.00	0.00	0.00	0.00	0	0.00	0	0.00
413955053	Baksali bridge -Raghurampur Rd.	2.43	0.60	0.60	0.00	0.00	0.00	0	0.00	0	0.00
413955054	Mudaffarongj - Raghurampur Rd.	2.43	1.80	1.80	0.00	0.00	0.00	0	0.00	0	0.00
413955055	Ahamed Nagar - Noapara Rd.	3.35	2.66	2.66	0.00	0.00	0.00	0	0.00	0	0.00
413955056	Khila P/S - Bijoypur H/S	3.35	1.49	1.49	0.00	0.00	0.00	0	0.00	0	0.00
413955057	Bijoypur - Nahara Rd.	3.35	0.83	0.83	0.00	0.00	0.00	0	0.00	0	0.00
413955058	Nahara - P/S Rd.	3.35	0.82	0.82	0.00	0.00	0.00	0	0.00	0	0.00

BASIC INFORMATION OF ROAD

DIVISION : CHITTAGONG

DISTRICT : CHANDPUR

ROAD CODE	ROAD NAME	CREST WIDTH (m)	TOTAL LENGTH (Km)	SURFACE TYPE-WISE BREAK-UP (Km)				STRUCTURE		EXISTING GAP	
				EARTHEN	FLEXIBLE PAVEMENT (BC)	BRICK PAVEMENT (WBM/HBB/BFS)	RIGID PAVEMENT (CC/RCC)	NUMBER	SPAN (m)	NUMBER	SPAN (m)
1	2	3	4	5	6	7	8	9	10	11	12
413955059	Paran pur Madrasha- Paranpur road	3.39	1.05	1.05	0.00	0.00	0.00	0	0.00	0	0.00
413955060	Nahara- Paranpur GC road	3.05	0.37	0.37	0.00	0.00	0.00	0	0.00	0	0.00
413955061	Paranpur Hazi bari - Mizi bari road.	2.44	0.31	0.31	0.00	0.00	0.00	0	0.00	0	0.00
413955062	Paranpur Miji bari - GCCR road.	2.44	0.22	0.22	0.00	0.00	0.00	0	0.00	0	0.00
413955063	Paranpu Abdur Razzak- GCCR Road	2.44	0.31	0.31	0.00	0.00	0.00	0	0.00	0	0.00
413955064	Upzila dakhungloaw - Siddiqur Rahaman via Meher military bari road	1.25	0.55	0.55	0.00	0.00	0.00	0	0.00	0	0.00
413955065	Ragai- Harair para Rd.	3.00	1.79	1.79	0.00	0.00	0.00	0	0.00	0	0.00
413955066	Harairpara - Shorshak Rd.	3.00	2.70	2.70	0.00	0.00	0.00	0	0.00	0	0.00
413955067	Dhamra - Bashupara Rd.	3.00	2.35	2.35	0.00	0.00	0.00	0	0.00	0	0.00
413955068	Suchipara - Chikutia fery ghat Rd.	3.00	2.05	2.05	0.00	0.00	0.00	0	0.00	0	0.00
413955069	Daikamta - nowabpur Rd.	3.00	2.76	2.76	0.00	0.00	0.00	0	0.00	0	0.00
413955070	Abul Kashem - Dhamra Rd.	3.20	1.08	1.08	0.00	0.00	0.00	0	0.00	0	0.00
413955071	Aynatoli G/H/S - Varua road.	3.06	1.50	1.50	0.00	0.00	0.00	0	0.00	0	0.00
413955072	Kashranga -Dashnapara Rd.	3.00	4.30	4.30	0.00	0.00	0.00	0	0.00	0	0.00
413955073	Doshnapara - Lotra	2.30	2.27	2.27	0.00	0.00	0.00	0	0.00	0	0.00
413955074	Ragai - Ragai Bazar	3.50	3.02	3.02	0.00	0.00	0.00	0	0.00	0	0.00
413955075	Lotra Bazar - Digdair	3.50	1.50	1.50	0.00	0.00	0.00	0	0.00	0	0.00
413955076	Semiulia - Digdair	3.00	2.59	2.59	0.00	0.00	0.00	0	0.00	0	0.00
413955077	West Kharior - Karanopara	3.60	4.39	4.39	0.00	0.00	0.00	0	0.00	0	0.00
413955078	Shampur - Bagair	3.50	3.20	3.20	0.00	0.00	0.00	0	0.00	0	0.00
413955079	Pathair - Lakamta	3.50	1.54	1.54	0.00	0.00	0.00	0	0.00	0	0.00
413955080	Ugaria - Daiara	3.60	3.00	3.00	0.00	0.00	0.00	0	0.00	0	0.00
413955081	Haria - Ugaria	3.20	1.35	1.35	0.00	0.00	0.00	0	0.00	0	0.00
413955082	Nunia - Pathair	3.50	1.52	1.52	0.00	0.00	0.00	0	0.00	0	0.00
413955083	Aynatali Bazar - Ferua Road	3.50	1.20	1.20	0.00	0.00	0.00	0	0.00	0	0.00
413955084	Aynatoli - Ferua	1.80	1.62	1.62	0.00	0.00	0.00	0	0.00	0	0.00
413955085	Nunia - Ugaria	3.50	2.00	2.00	0.00	0.00	0.00	0	0.00	0	0.00
413955086	Nunia - Horia	3.50	1.52	1.52	0.00	0.00	0.00	0	0.00	0	0.00
413955087	Barapukuria - Kornopara	3.66	2.91	2.91	0.00	0.00	0.00	0	0.00	0	0.00
413955088	Baratula - Kherior	3.04	1.26	1.26	0.00	0.00	0.00	0	0.00	0	0.00
413955089	Aynatali Girl H/S - Bhurga R&H road	2.50	1.50	1.50	0.00	0.00	0.00	0	0.00	0	0.00
413955090	Baratula P/S - Chitoshi Sonapur	3.35	1.45	1.45	0.00	0.00	0.00	0	0.00	0	0.00
413955094	Ghurimondal - Chitoshi	2.50	1.37	1.37	0.00	0.00	0.00	0	0.00	0	0.00
413955095	Kolocho - Sanaulah	2.50	1.08	1.08	0.00	0.00	0.00	0	0.00	0	0.00
413955098	Tatairshar - Dompukuria.	2.60	0.78	0.78	0.00	0.00	0.00	0	0.00	0	0.00
413955099	Panchail - Mohendra Khal.	2.70	0.24	0.24	0.00	0.00	0.00	0	0.00	0	0.00
413955100	Panchail - Mousque.	2.50	2.80	2.80	0.00	0.00	0.00	0	0.00	0	0.00
413955101	Panchail - Nahara.	3.60	0.50	0.50	0.00	0.00	0.00	0	0.00	0	0.00
413955102	Natarshar Dighi - Kadra	3.00	2.18	2.18	0.00	0.00	0.00	0	0.00	0	0.00
413955103	Panchail - Kadra Bazar	2.90	1.90	1.90	0.00	0.00	0.00	0	0.00	0	0.00
413955104	Bettola - Sarifpur Rd.e	2.60	1.35	1.35	0.00	0.00	0.00	0	0.00	0	0.00
413955105	Waruk H/S - Setra Road.	1.40	1.00	1.00	0.00	0.00	0.00	0	0.00	0	0.00
413955106	Changachal - Sursai	1.50	1.20	1.20	0.00	0.00	0.00	0	0.00	0	0.00
413955107	Suchipara - Daikamta	2.50	1.50	1.50	0.00	0.00	0.00	0	0.00	0	0.00
413955109	Naringpur - Ferua Rd (Shanghi).	3.00	2.27	2.27	0.00	0.00	0.00	0	0.00	0	0.00
413955110	Dhamra road- Badiulla-Naringpur mia bari road	2.60	1.37	1.37	0.00	0.00	0.00	0	0.00	0	0.00
413955111	Vhurga hatkhola bari - Bhurga GOVT P/S Road	3.00	1.30	1.30	0.00	0.00	0.00	0	0.00	0	0.00
413955112	Vhurga chotta bhuyia bari R&H road - Kalu hazi bari road	2.50	0.50	0.50	0.00	0.00	0.00	0	0.00	0	0.00
413955113	Vhurga Habib chairman bari - Ferua Road via krishnapur road	3.00	3.20	3.20	0.00	0.00	0.00	0	0.00	0	0.00
413955114	Harair para Moullah bari-Sorsak Suchipara road.	3.00	1.60	1.60	0.00	0.00	0.00	0	0.00	0	0.00
413955115	Shahid Abul Kashem road - Amin Ullah bhuiyan bari - Bhura gaokuali pataiany bari road	2.50	1.30	1.30	0.00	0.00	0.00	0	0.00	0	0.00
413955117	Chitoshi Sonapur R&H Peer Shah Sharif majar road via Sultania Madrasha road	2.50	2.20	2.20	0.00	0.00	0.00	0	0.00	0	0.00
413955118	Alipur primary School-Rajapur R&H road.	2.44	1.00	1.00	0.00	0.00	0.00	0	0.00	0	0.00
413955119	Alipur Dopa bari- Rara Khorda road.	3.00	0.80	0.80	0.00	0.00	0.00	0	0.00	0	0.00

BASIC INFORMATION OF ROAD

DIVISION : CHITTAGONG

DISTRICT : CHANDPUR

ROAD CODE	ROAD NAME	CREST WIDTH (m)	TOTAL LENGTH (Km)	SURFACE TYPE-WISE BREAK-UP (Km)				STRUCTURE		EXISTING GAP	
				EARTHEN	FLEXIBLE PAVEMENT (BC)	BRICK PAVEMENT (WBM/HBB/BFS)	RIGID PAVEMENT (CC/RCC)	NUMBER	SPAN (m)	NUMBER	SPAN (m)
1	2	3	4	5	6	7	8	9	10	11	12
413955120	Sonachow-Dakatia River road.	2.44	1.00	1.00	0.00	0.00	0.00	0	0.00	0	0.00
413955121	Azagara-Waruk-Khorda road.	2.44	1.00	1.00	0.00	0.00	0.00	0	0.00	0	0.00
413955122	Waruk Thakur bazar road- Kulshi primary School road.	2.44	1.00	1.00	0.00	0.00	0.00	0	0.00	0	0.00
413955123	Kulshi Battala- waruk -Khorda road.	1.83	1.00	1.00	0.00	0.00	0.00	0	0.00	0	0.00
413955124	Shibpur- Batnikhola road.	2.44	1.50	1.50	0.00	0.00	0.00	0	0.00	0	0.00
413955125	Waruk Rail way Station - Rara Uttar para road.	2.44	1.00	1.00	0.00	0.00	0.00	0	0.00	0	0.00
413955126	Waruk bazar - Waruk Khorda Fery Ghat road.	2.44	1.50	1.50	0.00	0.00	0.00	0	0.00	0	0.00
413955127	Balshid Kaxmipur road - Rajapura Madrasha road.	2.44	1.50	1.50	0.00	0.00	0.00	0	0.00	0	0.00
413955128	Sursai Rahamanagar road-Muragoan road via Muragoan bazar road.	2.44	1.50	1.50	0.00	0.00	0.00	0	0.00	0	0.00
413955129	Ballshid laxmipur road- Balshid Patwary bari via Balshid Changachal road.	2.44	1.50	1.50	0.00	0.00	0.00	0	0.00	0	0.00
413955130	Dahasree(West) Madrasha- Dr. Shahadath House via Dakkhin bari of Village Dahasree.	1.83	2.00	2.00	0.00	0.00	0.00	0	0.00	0	0.00
413955131	Sultan Hazi bari- Khampar bazar road via Dahasree Dakkhin para Forkania Madrasha.	1.83	2.25	2.25	0.00	0.00	0.00	0	0.00	0	0.00
413955132	Chandipur Pry. School- Chandipur Patwary bari via House of Mofiz miah.	2.44	1.25	1.25	0.00	0.00	0.00	0	0.00	0	0.00
413955133	Thakur bazar- Jadabpur road -Khampar road.	3.05	2.00	2.00	0.00	0.00	0.00	0	0.00	0	0.00
413955134	Unkila East para Rail Line-Konar bari Mosque via Sultal Khan house.	1.83	1.85	1.85	0.00	0.00	0.00	0	0.00	0	0.00
413955135	Annandapur Abdul Mannan house to Annandapur Hazi Hamid Ali house.	2.44	1.50	1.50	0.00	0.00	0.00	0	0.00	0	0.00
413955136	Roysree Azmat ullah Member` s House to Rail Line road.	1.83	2.50	2.50	0.00	0.00	0.00	0	0.00	0	0.00
413955137	Thakur bazar Jadabpur road- Roghurampur Dakkhin Patwary bari.	1.52	1.50	1.50	0.00	0.00	0.00	0	0.00	0	0.00
413955138	Doabhanga to Kachua kalia para road at Debipur via Sattar Master house of Sengoan.	1.75	1.80	1.80	0.00	0.00	0.00	0	0.00	0	0.00
413955139	Baniachow Mannas bari to Nainagar road via Community clinic.	1.21	1.50	1.50	0.00	0.00	0.00	0	0.00	0	0.00
413955140	Baniachow Mizi bari to Kakairtala Khila bazar road.	1.52	1.55	1.55	0.00	0.00	0.00	0	0.00	0	0.00
413955141	Bhatnikhola Jammader bari to Thakur bazar- Waruk bazar road via Bhingra Bepari bari.	1.21	1.50	1.50	0.00	0.00	0.00	0	0.00	0	0.00
413955142	Nayanpur Nasir bari to Pathepur Peshkar bari road	1.52	1.60	1.60	0.00	0.00	0.00	0	0.00	0	0.00
413955143	Kakairtala Pry. School to Tarapur road.	2.50	1.50	1.50	0.00	0.00	0.00	0	0.00	0	0.00
413955144	Digdair jamaddar bari to hazer bari road.	1.52	1.50	1.50	0.00	0.00	0.00	0	0.00	0	0.00
413955145	Noringpur Habib member` s house to Noringpur Madda para road.	1.52	1.50	1.50	0.00	0.00	0.00	0	0.00	0	0.00
413955146	Noringpur Dakkhin para Furkania Madrasha to Sonapur road.	1.75	1.25	1.25	0.00	0.00	0.00	0	0.00	0	0.00
413955147	Hakamta Jame Mosque to Safiullah Member` s house road.	2.00	1.25	1.25	0.00	0.00	0.00	0	0.00	0	0.00
413955148	Badiullah Bangti- Bairaghir bangti road.	2.44	3.00	3.00	0.00	0.00	0.00	0	0.00	0	0.00
413955149	Lepsa Jafarnagar to Suchipar Kharihor road.	1.83	2.00	2.00	0.00	0.00	0.00	0	0.00	0	0.00
413955150	Suchipara Kharihor road- Sonargaon Chara bari Via Satinarayanpur road.	1.21	2.00	2.00	0.00	0.00	0.00	0	0.00	0	0.00
413955151	Aynatali-Satinarayanpur via Mazer Dighi.	1.21	2.50	2.50	0.00	0.00	0.00	0	0.00	0	0.00
413955152	Ugharia Daiara road-Chitoshi(W) Up-Shampur road.	2.00	1.65	1.65	0.00	0.00	0.00	0	0.00	0	0.00
413955153	Ugharia Daiara road- Koar Dewangi bari road.	2.44	1.80	1.80	0.00	0.00	0.00	0	0.00	0	0.00
413955154	Koar Shamsul Hoque Mia` s house to Nunia Connecting road.	1.90	1.30	1.30	0.00	0.00	0.00	0	0.00	0	0.00
413955155	Noapara Pry. School to Chitoshi Sonapur Connecting road.	1.20	1.80	1.80	0.00	0.00	0.00	0	0.00	0	0.00
413955156	Aynatali Daiara road to Koar Dewangi road.	2.00	2.10	2.10	0.00	0.00	0.00	0	0.00	0	0.00
413955157	Daiara Mazumder bari to Monipur via Akatari.	2.50	3.10	3.10	0.00	0.00	0.00	0	0.00	0	0.00
413955158	Daiara Chowdhury bari to Ugharia Daiara Connecting road.	2.75	1.50	1.50	0.00	0.00	0.00	0	0.00	0	0.00
413955159	Aynatali Tapader bari to Aynatali Ferua Connecting road.	2.50	1.10	1.10	0.00	0.00	0.00	0	0.00	0	0.00
413955160	Aynatali Sonagazi bari to Shanghai road.	1.20	1.60	1.60	0.00	0.00	0.00	0	0.00	0	0.00
413955161	Pathair Suttradhar bari to Pucca bridge via Aftab uddin Patwary bari.	2.40	1.50	1.50	0.00	0.00	0.00	0	0.00	0	0.00
413955162	Suchipara bazar - Khila-Chitoshi bazar Connecting road via Pathair Madrasha.	2.00	2.50	2.50	0.00	0.00	0.00	0	0.00	0	0.00

BASIC INFORMATION OF ROAD

DIVISION : CHITTAGONG

DISTRICT : CHANDPUR

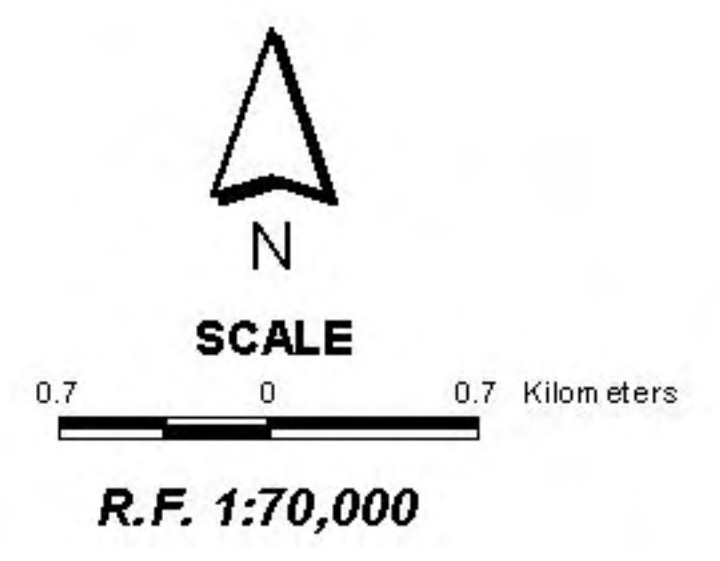
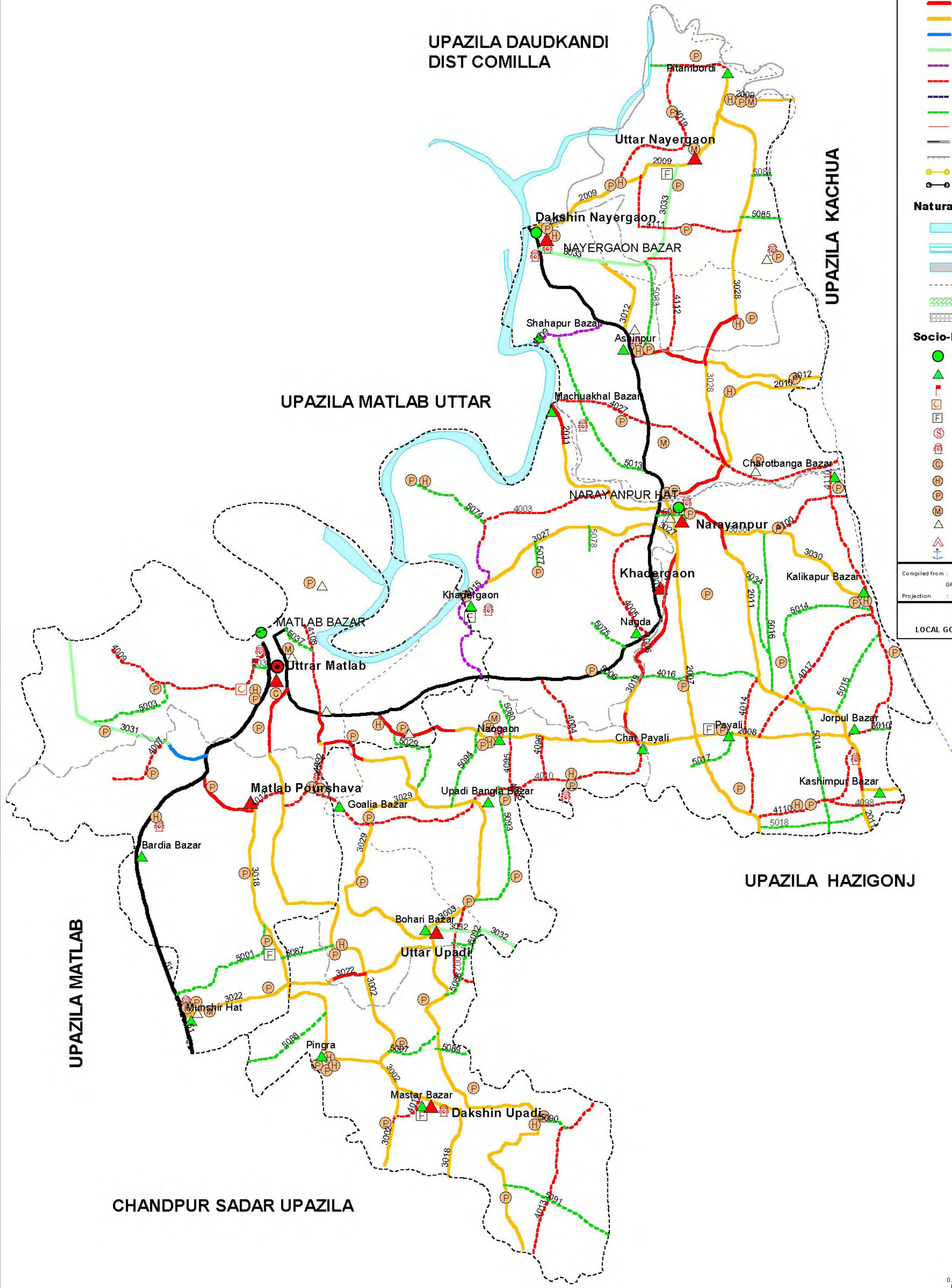
ROAD CODE	ROAD NAME	CREST WIDTH (m)	TOTAL LENGTH (Km)	SURFACE TYPE-WISE BREAK-UP (Km)				STRUCTURE		EXISTING GAP		
				EARTHEN	FLEXIBLE PAVEMENT (BC)	BRICK PAVEMENT (WBM/HBB/BFS)	RIGID PAVEMENT (CC/RCC)	NUMBER	SPAN (m)	NUMBER	SPAN (m)	
1	2	3	4	5	6	7	8	9	10	11	12	
413955163	Pathair Patwary Mosque to Aftab uddin patwary bari road.	1.20	1.00	1.00	0.00	0.00	0.00	0	0.00	0	0.00	
413955164	Khila- Chitoshi road to Monipur road via Akatari Abdul Kader house road.	2.00	1.00	1.00	0.00	0.00	0.00	0	0.00	0	0.00	
413955165	Daikamta Ghurghuria to Daikamta Jugi bari pacca bridge.	3.05	1.50	1.50	0.00	0.00	0.00	0	0.00	0	0.00	
413955166	Daikamta Sardar bari pacca bridge to Nababpur Fery Ghat road.	2.44	1.75	1.75	0.00	0.00	0.00	0	0.00	0	0.00	
413955167	Nobabpur Fery Ghat to lakamta Kachari bari road.	3.05	1.50	1.50	0.00	0.00	0.00	0	0.00	0	0.00	
413955168	Suchipara Anu miah Hazi bari-Chandpur Mahanddra bari road.	3.05	1.25	1.25	0.00	0.00	0.00	0	0.00	0	0.00	
413955169	Bashupara Al Amin Mosque to Bashupara Chowkidar bari road.	2.44	1.25	1.25	0.00	0.00	0.00	0	0.00	0	0.00	
413955170	Shahid Abul Keshem road to Shorshak -Suchipara Road via Dhighir par road.	2.44	1.60	1.60	0.00	0.00	0.00	0	0.00	0	0.00	
413955171	Chariara Bhuiyan bari - Ragai Bill Khall road.	0.91	1.25	1.25	0.00	0.00	0.00	0	0.00	0	0.00	
413955172	Chariara Bhuiyan bari mosque to Radhar bari road.	2.44	0.30	0.30	0.00	0.00	0.00	0	0.00	0	0.00	
413955173	Shorshak Horimohan`s house to Pal bari road.	2.44	2.50	2.50	0.00	0.00	0.00	0	0.00	0	0.00	
413955174	Shorshak Hatem Member`s house to Eidgha road.	1.83	1.50	1.50	0.00	0.00	0.00	0	0.00	0	0.00	
413955175	Suchipara Shorshak road Dighir par road.	3.05	1.25	1.25	0.00	0.00	0.00	0	0.00	0	0.00	
413955176	Shorshak Eidgha to Ragai bill khal par road.	3.05	1.50	1.50	0.00	0.00	0.00	0	0.00	0	0.00	
413955177	Bhabhanipur Pacca bridge to Paranagar road.	3.05	2.50	2.50	0.00	0.00	0.00	0	0.00	0	0.00	
413955178	Iddrish Mollah bari to Bhabhanipur Bhuiyan bari Mosque road.	3.05	1.50	1.50	0.00	0.00	0.00	0	0.00	0	0.00	
413955179	Bhabhanipur Uttar Pacca bridge - Bager kona Baily bridge road.	3.05	1.25	1.25	0.00	0.00	0.00	0	0.00	0	0.00	
413955180	Harair para Noa bari to Barata bari via Chaial bari road.	2.44	1.25	1.25	0.00	0.00	0.00	0	0.00	0	0.00	
413955181	Harair para Noa bari - kari sahab bari road.	1.83	1.00	1.00	0.00	0.00	0.00	0	0.00	0	0.00	
413955182	Harair para Anish Miah house - Shahid Abul keshem road Via Harun Engineer`s house road.	1.21	1.00	1.00	0.00	0.00	0.00	0	0.00	0	0.00	
413955183	Ghorimondal Kapil Miah Shop -Khila Chitoshi road via Munnaf miah house.	2.44	1.50	1.50	0.00	0.00	0.00	0	0.00	0	0.00	
413955184	Kalachow Sonapur road - Major Jashim uddin miah house via Batan miah house.	1.83	1.50	1.50	0.00	0.00	0.00	0	0.00	0	0.00	
413955185	Monipur Khila road - Hazi bari road via Sofiullah house.	1.83	2.00	2.00	0.00	0.00	0.00	0	0.00	0	0.00	
413955186	Khitarpar Jme mosque - Abul Hashem miah house via Rulhul Amin miah house	1.83	1.50	1.50	0.00	0.00	0.00	0	0.00	0	0.00	
413955187	Nurul Haque Bhandary bari - Bethtala Bara mia bari via Bethtala Forkania Madrasha.	1.83	1.00	1.00	0.00	0.00	0.00	0	0.00	0	0.00	
413955188	Kashba bridge - Chatkhil R&H Road via Rayerbag Jahir mia house.	1.83	1.50	1.50	0.00	0.00	0.00	0	0.00	0	0.00	
413955189	Chototula Hafijia madrasha - Maleq Bhandary bari via Bakter bari.	2.00	1.50	1.50	0.00	0.00	0.00	0	0.00	0	0.00	
VILLAGE ROAD-B TOTAL: 180 Nos. Road				278.46	278.46	0.00	0.00	0.00	6	24.90	7	64.50
SHAHRASTI UPAZILA TOTAL: 303 Nos. Road				665.08	610.51	43.25	11.32	0.00	348	1504.50	65	494.10

ROAD MAP
DAKSHIN MATLAB UPAZILA
 CHANDPUR DISTRICT

LEGEND

- Administrative Boundary**
- International Boundary
 - District Boundary
 - - - - - Upazila Boundary
 - · · · · Union Boundary
 - · · · · Municipal Boundary
- Administrative HQs**
- District HQ
 - Upazila HQ
 - ▲ Union HQ
- Physical Infrastructures**
- National Highways
 - Regional Highways
 - Zila Road
 - Upazila Road (Pucca)
 - Upazila Road (Katcha)
 - Union Road (Pucca)
 - Union Road (Katcha)
 - Village Road A (Pucca)
 - Village Road A (Katcha)
 - Village Road B (Pucca)
 - Village Road B (Katcha)
 - Paurashava Road
 - Railway Network
 - Embankment
 - Telecommunication line
 - Power Transmission Line
- Natural Features**
- Wide River
 - Water Bodies
 - Sandy Area
 - Khal
 - Forest
 - Hill
- Socio-Economic Infrastructures**
- Growth Centre
 - ▲ Small Hat/Bazar
 - Police Station
 - Upazila Health Complex
 - Family welfare Centre
 - Community Clinic
 - Post Office
 - College
 - High School
 - Primary School
 - Madrasa
 - Mosque
 - ▲ Ashrayan/Abasan
 - ▲ Temple

Compiled from : LGED Upazila Base Maps 1994-95, Landsat TM 1998,
 GPS Survey 1999 and Field Checking in November 2004.
 Projection : Lambert's Conformal Conic
 PREPARED BY : GIS UNIT
 LOCAL GOVERNMENT ENGINEERING DEPARTMENT



BASIC INFORMATION OF ROAD

DIVISION : CHITTAGONG

DISTRICT : CHANDPUR

ROAD CODE	ROAD NAME	CREST WIDTH (m)	TOTAL LENGTH (Km)	SURFACE TYPE-WISE BREAK-UP (Km)				STRUCTURE		EXISTING GAP	
				EARTHEN	FLEXIBLE PAVEMENT (BC)	BRICK PAVEMENT (WBM/HBB/BFS)	RIGID PAVEMENT (CC/RCC)	NUMBER	SPAN (m)	NUMBER	SPAN (m)
1	2	3	4	5	6	7	8	9	10	11	12

UPAZILA : MATLAB (DAKSHIN)

ROAD TYPE : UPAZILA ROAD

413962007	Chengataly - Naryanpur Road	4.00	6.68	6.42	0.26	0.00	0.00	7	55.60	0	0.00	
413962008	Matlab - Kachua Rd. (ZR #232)	4.00	10.50	8.93	1.57	0.00	0.00	19	73.70	0	0.00	
413962009	Nayergaon - Bordol Shachar via pitambordi Road (Matlab South part)	4.50	7.20	5.58	1.10	0.52	0.00	12	69.90	0	0.00	
413962010	Narayanpur - Uttar Shippur Batapukuria road (Matlab South part)	3.70	5.06	3.85	1.21	0.00	0.00	4	46.50	1	36.00	
413962011	Machuakhal- Narayanpur-Balakhal	3.00	11.88	7.49	3.35	1.04	0.00	16	112.50	0	0.00	
UPAZILA ROAD TOTAL: 5 Nos. Road				41.32	32.28	7.48	1.56	0.00	58	358.20	1	36.00

ROAD TYPE : UNION ROAD

413963002	Matlab - Master Bazar Ghosherhat Road	3.00	9.80	8.11	1.69	0.00	0.00	12	70.60	1	9.00	
413963003	Matlab -Bohori Arong - Karbanda Road	2.60	14.32	11.57	1.45	1.30	0.00	11	103.00	1	12.00	
413963012	Dakshin Nayergaon UP - Ashinpur - Aliara Road	3.50	5.11	3.08	1.70	0.33	0.00	7	44.50	1	2.00	
413963018	Barothila Bazar - Asram- Pingra -Master bazar - Kumardugi road	4.00	7.71	7.71	0.00	0.00	0.00	5	46.00	3	35.00	
413963019	Narayanpur - chorpoaly Rd	3.00	2.93	0.60	2.33	0.00	0.00	3	42.00	0	0.00	
413963022	Bahari Arong - Munshirhat Rd	3.00	5.70	5.50	0.20	0.00	0.00	3	21.00	0	0.00	
413963027	Narayanpur GC - Khadergoan bazar Rd	3.50	4.44	4.44	0.00	0.00	0.00	1	12.00	3	18.00	
413963028	Naranpur -Tushpur - Kachiara- pitambotdi Rd.	2.00	10.76	9.10	1.66	0.00	0.00	5	39.50	1	12.00	
413963029	Upadi Bangla Bazar - Bahari Arong	2.90	4.40	4.40	0.00	0.00	0.00	2	21.00	1	9.00	
413963030	Naraenpur - Kalikapur H/S Rd	2.20	3.20	3.20	0.00	0.00	0.00	0	0.00	1	17.00	
413963031	Matlab bazar-Uddamdi- Farzikandi UP road	3.60	4.50	3.95	0.55	0.00	0.00	2	25.00	1	4.00	
413963032	Bahori Arog Bazar UP-Razargoan GC Via Manapur Bazar	3.00	3.00	3.00	0.00	0.00	0.00	3	39.00	1	17.00	
413963033	Nayergoan GC-Nayergoan UP via PayerKhala Rd	2.00	4.64	4.64	0.00	0.00	0.00	4	14.00	1	10.00	
UNION ROAD TOTAL: 13 Nos. Road				80.51	69.30	9.58	1.63	0.00	58	477.60	15	145.00

ROAD TYPE : VILLAGE ROAD-A

413964002	Dinga bhanga Zia bazar - Rajargaon bazar via Hazi bazar road	3.00	2.50	2.50	0.00	0.00	0.00	1	9.00	3	24.00
413964003	Narayanpur Kazibari - Lamchari khadargoan bazar	2.00	5.42	5.42	0.00	0.00	0.00	5	29.50	4	48.00
413964004	Matlab Nayergaon GCCR - South Nagdga Matlab Kachua road	3.00	1.85	1.85	0.00	0.00	0.00	1	1.00	1	12.00
413964005	Narayanpur Putia - Nagda Rd.	2.00	3.40	3.40	0.00	0.00	0.00	1	12.00	2	18.00
413964006	Gilatali GCCR - Changattali Narayanpur GCC Rd.	2.00	1.08	1.08	0.00	0.00	0.00	0	0.00	1	12.00
413964007	Matlab - Uddamdi road	3.66	3.00	2.34	0.67	0.00	0.00	0	0.00	0	0.00
413964009	Matlab- Charmukundi road	3.66	3.13	3.13	0.00	0.00	0.00	2	47.00	3	17.00
413964010	Boalia - Achalchila Road	3.50	8.10	8.10	0.00	0.00	0.00	3	33.00	6	86.00
413964011	Master Bazar - Matlab Ghosherhat	2.90	0.60	0.60	0.00	0.00	0.00	1	12.00	0	0.00
413964012	Barathaila-Matlab-Ghosherhat road	3.66	8.00	6.78	1.22	0.00	0.00	0	0.00	0	0.00
413964013	Rajargaon - Mahamaya Rd	3.00	3.00	3.00	0.00	0.00	0.00	3	24.00	1	8.00
413964014	Chinai - Rasulpur Badamtali	2.40	2.60	2.60	0.00	0.00	0.00	0	0.00	2	17.00
413964015	Khadergaon bazar - Matlab GCC road	3.66	1.20	0.60	0.60	0.00	0.00	1	12.00	0	0.00
413964016	Barigoan - Rashulpur Pry. School	2.30	1.62	1.62	0.00	0.00	0.00	1	2.45	1	8.00
413964017	Payali bazar - Kalikapur road	3.00	6.44	6.44	0.00	0.00	0.00	0	0.00	3	25.00
413964019	Pitambordi bazar - Naujan Rd.	1.00	6.50	5.81	0.69	0.00	0.00	2	21.00	2	16.00
413964027	Machuakahal - Charot Bhanga	2.90	5.95	5.95	0.00	0.00	0.00	3	39.00	2	17.00
413964092	Baburpara Matlab karbanda - Bowaliya bazar	2.00	1.54	1.54	0.00	0.00	0.00	1	9.00	0	0.00
413964095	Nowga bazar - Manapur bazar	2.00	1.65	1.65	0.00	0.00	0.00	2	14.00	1	12.00
413964096	Dhulaura -Achalchila	3.66	0.67	0.67	0.00	0.00	0.00	1	0.90	1	1.00
413964098	Kashimpur - Shankhola Rd	3.50	0.40	0.40	0.00	0.00	0.00	1	4.00	0	0.00
413964100	Banglabazar - Sharpar	2.30	3.95	3.95	0.00	0.00	0.00	2	25.90	2	20.00

BASIC INFORMATION OF ROAD

DIVISION : CHITTAGONG

DISTRICT : CHANDPUR

ROAD CODE	ROAD NAME	CREST WIDTH (m)	TOTAL LENGTH (Km)	SURFACE TYPE-WISE BREAK-UP (Km)				STRUCTURE		EXISTING GAP		
				EARTHEN	FLEXIBLE PAVEMENT (BC)	BRICK PAVEMENT (WBM/HBB/BFS)	RIGID PAVEMENT (CC/RCC)	NUMBER	SPAN (m)	NUMBER	SPAN (m)	
1	2	3	4	5	6	7	8	9	10	11	12	
413964108	Daskin Baishpur- Lalarhat road	3.50	1.50	1.20	0.30	0.00	0.00	0	0.00	0	0.00	
413964109	Shahapur - Ashinpur rd.	3.50	0.60	0.10	0.50	0.00	0.00	1	3.00	0	0.00	
413964110	Charatbanga - Kasimpur - Changataly Rd.	2.00	8.40	8.40	0.00	0.00	0.00	3	19.50	4	34.00	
413964111	Tuspur- Peharkhola- Nowzan Rd	2.50	3.50	3.50	0.00	0.00	0.00	2	8.00	1	12.00	
413964112	Dakshin Barigoan-Uttar Barigaon Rd	2.00	1.62	1.62	0.00	0.00	0.00	0	0.00	1	4.00	
VILLAGE ROAD-A TOTAL: 27 Nos. Road				88.22	84.25	3.98	0.00	0.00	37	326.25	41	391.00

ROAD TYPE : VILLAGE ROAD-B

413965001	DC road - Jaforia road	3.00	2.70	2.40	0.30	0.00	0.00	1	8.00	2	13.00	
413965003	Charmukandi Udamdi road	2.50	1.68	1.68	0.00	0.00	0.00	0	0.00	2	31.00	
413965006	Jogichapur - Mirama Rd	2.50	2.00	2.00	0.00	0.00	0.00	1	6.00	0	0.00	
413965007	Ghoradhari - Santir Bazar Rd	3.00	2.40	2.40	0.00	0.00	0.00	1	9.00	0	0.00	
413965010	Jorepol - Haridash Para Madrasha	1.40	2.40	2.40	0.00	0.00	0.00	2	34.00	1	5.00	
413965013	Pachgoria - Shahapur Rd.	2.00	3.37	3.37	0.00	0.00	0.00	0	0.00	4	48.00	
413965014	Daulatpur - Charpara Rd.	2.00	4.00	4.00	0.00	0.00	0.00	0	0.00	2	12.00	
413965015	Badurpur - Daulatpur Rd.	1.50	3.00	3.00	0.00	0.00	0.00	0	0.00	1	8.00	
413965016	Rasulpur Munshibari -Gobindapur	2.00	2.00	2.00	0.00	0.00	0.00	0	0.00	1	6.00	
413965017	Natshal Pry. School - Payali bazar	1.25	2.00	2.00	0.00	0.00	0.00	0	0.00	1	6.00	
413965018	Changatali GCC - Kashimpur Bhuiyan bari Rd.	1.50	3.00	3.00	0.00	0.00	0.00	0	0.00	1	6.00	
413965029	Dagarpur - Poilpara Rd.	3.00	1.00	1.00	0.00	0.00	0.00	1	20.00	1	9.00	
413965034	Rasulpur chowrasta - Machua khal balakhal	2.20	3.00	3.00	0.00	0.00	0.00	0	0.00	2	11.00	
413965036	Matlab women college -Charmukundi road	3.05	0.50	0.50	0.00	0.00	0.00	0	0.00	1	16.00	
413965037	Matlab Enayenagar Baishpur-P.School	1.50	0.50	0.50	0.00	0.00	0.00	0	0.00	1	15.00	
413965074	Lamchari School- Char Chandpur Asram	2.20	1.68	1.68	0.00	0.00	0.00	0	0.00	3	36.00	
413965075	Matlab GCCR- Gilatali Rosiuddin Kazi bari	2.20	0.80	0.80	0.00	0.00	0.00	0	0.00	1	12.00	
413965077	Narayanpur Putia School - Bashurbari	2.20	0.90	0.90	0.00	0.00	0.00	0	0.00	1	12.00	
413965078	Narayanpur Putia Road-Narayanpur Dashbari	2.00	0.60	0.60	0.00	0.00	0.00	0	0.00	1	12.00	
413965080	Matlab Kachua road- Naogan Madrasha road	2.00	0.50	0.50	0.00	0.00	0.00	1	12.00	0	0.00	
413965081	Narayanpur Sarkerbari - Narayanpur College Rd.	2.00	0.50	0.00	0.50	0.00	0.00	1	12.00	0	0.00	
413965082	Masunda-Pasgouna	2.00	1.12	1.12	0.00	0.00	0.00	1	2.00	0	0.00	
413965083	Uttar Barogaon- Ashinpur	1.50	1.60	1.60	0.00	0.00	0.00	0	0.00	1	3.00	
413965084	Gouna-Nandipur	1.50	0.50	0.50	0.00	0.00	0.00	0	0.00	1	20.00	
413965085	Gouna-Gouthpur	1.50	0.50	0.50	0.00	0.00	0.00	0	0.00	1	18.00	
413965086	Gouradari-Pourbari	2.00	1.20	1.20	0.00	0.00	0.00	0	0.00	1	12.00	
413965087	Pirgra Jafar Ali bari- Rabiulla Dhigi	2.00	1.75	1.75	0.00	0.00	0.00	0	0.00	1	8.00	
413965088	Pingra mulla bari-Chandpur boader	2.00	2.10	2.10	0.00	0.00	0.00	1	1.00	1	8.00	
413965089	Uttar Bakra nuari Madrasha- Razagoan baader	2.00	2.10	2.10	0.00	0.00	0.00	0	0.00	1	4.00	
413965090	Dhalaitali H/S- Dhalaitali Madrasha	2.00	2.25	2.25	0.00	0.00	0.00	0	0.00	1	6.00	
413965091	Bimolargoan Sonaula H/O- Karbanda Hazi bari	1.50	2.50	2.50	0.00	0.00	0.00	0	0.00	2	15.00	
413965092	Munshirkandi - Dhakihan Dinghabanga Idgha	1.50	1.30	1.30	0.00	0.00	0.00	0	0.00	1	3.00	
413965093	Zia Bazar- Uttar Dinghabanga Hafiziya Madrasha	1.00	2.25	2.25	0.00	0.00	0.00	0	0.00	2	24.00	
413965094	Upadi- Paskipara	2.00	1.20	1.20	0.00	0.00	0.00	0	0.00	1	12.00	
VILLAGE ROAD-B TOTAL: 34 Nos. Road				58.90	58.10	0.80	0.00	0.00	10	104.00	40	391.00

MATLAB (DAKSHIN) UPAZILA TOTAL: 79 Nos. Road				268.95	243.92	21.84	3.19	0.00	163	1266.05	97	963.00
---	--	--	--	--------	--------	-------	------	------	-----	---------	----	--------