

ROAD MAP KACHUA UPAZILA CHANDPUR DISTRICT

UPAZILA DAUDKANDI

DISTRICT COMILLA
UPAZILA CHANDINA

DISTRICT COMILLA
UPAZILA BARURA

UPAZILA SHAHRASTI

UPAZILA MATLAB

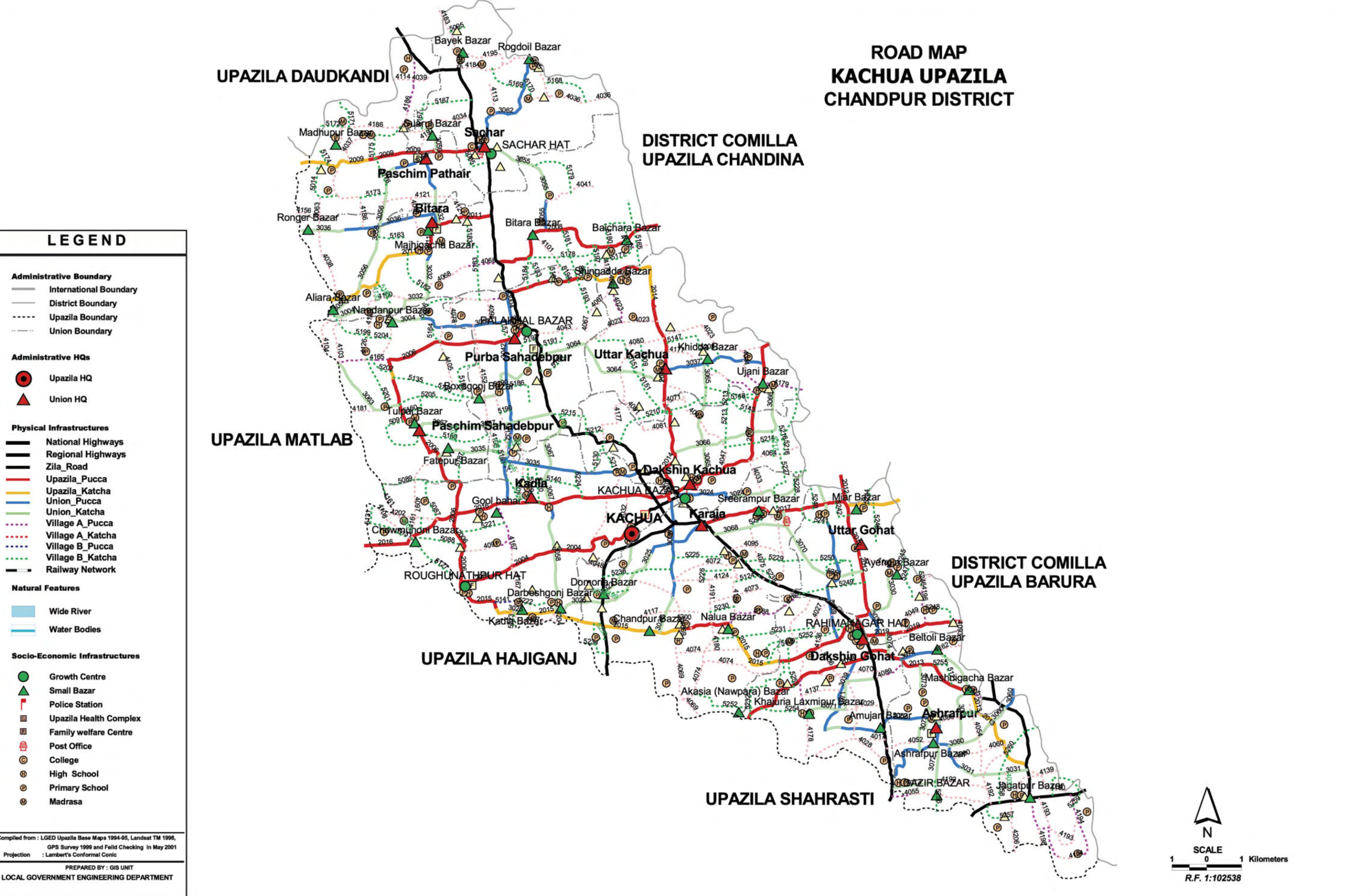
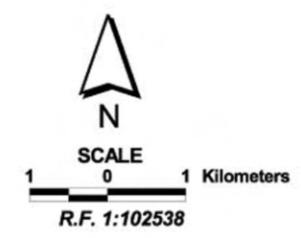
UPAZILA HAJIGANJ

LEGEND

- Administrative Boundary**
 - International Boundary
 - District Boundary
 - - - Upazila Boundary
 - · - Union Boundary
- Administrative HQs**
 - Upazila HQ
 - ▲ Union HQ
- Physical Infrastructures**
 - National Highways
 - Regional Highways
 - Zila_Road
 - Upazila_Pucca
 - Upazila_Katcha
 - Union_Pucca
 - Union_Katcha
 - Village A_Pucca
 - Village A_Katcha
 - Village B_Pucca
 - Village B_Katcha
 - Railway Network
- Natural Features**
 - Wide River
 - Water Bodies
- Socio-Economic Infrastructures**
 - Growth Centre
 - ▲ Small Bazar
 - Police Station
 - Upazila Health Complex
 - Family welfare Centre
 - Post Office
 - College
 - High School
 - Primary School
 - Madrasa

Compiled from : LGED Upazila Base Maps 1994-95, Landsat TM 1998,
GPS Survey 1999 and Field Checking in May 2001
Projection : Lambert's Conformal Conic

PREPARED BY : GIS UNIT
LOCAL GOVERNMENT ENGINEERING DEPARTMENT



BASIC INFORMATION OF ROAD

DIVISION : CHITTAGONG

DISTRICT : CHANDPUR

ROAD CODE	ROAD NAME	CREST WIDTH (m)	TOTAL LENGTH (Km)	SURFACE TYPE-WISE BREAK-UP (Km)				STRUCTURE		EXISTING GAP	
				EARTHEN	FLEXIBLE PAVEMENT (BC)	BRICK PAVEMENT (WBM/HBB/BFS)	RIGID PAVEMENT (CC/RCC)	NUMBER	SPAN (m)	NUMBER	SPAN (m)
1	2	3	4	5	6	7	8	9	10	11	12

UPAZILA : KACHUA

ROAD TYPE : UPAZILA ROAD

413582004	Kachua - Raghunathpur G.C Rd	5.50	6.50	4.77	1.73	0.00	0.00	14	89.50	0	0.00
413582006	Palakhal GC - Malchua - Tulpai - Raghunathpur GC Road.	4.00	13.57	1.19	11.88	0.50	0.00	25	129.20	0	0.00
413582007	Kachua - Nowabpur R&H road (Kachua portion)	4.20	6.60	0.00	6.60	0.00	0.00	9	40.01	0	0.00
413582008	Teguria R&H - Baichara - Nowabpur GC road (Kachua portion)	3.50	6.50	0.00	6.50	0.00	0.00	13	99.60	0	0.00
413582009	Sachar - Bardail - Nayergoan road (Kachua portion) (UZR #208)	4.25	5.17	1.89	3.28	0.00	0.00	8	56.00	0	0.00
413582011	Batapukuria - Uttarshibpur - Narayenpur GC road (Kachua portion)	3.25	7.15	3.93	3.23	0.00	0.00	9	82.70	0	0.00
413582012	Rahimanagar - Nowabpur road (kachua portion).	5.46	4.69	0.00	4.69	0.00	0.00	6	21.07	0	0.00
413582013	Rahimanagar - Mashnigacha - JagatpurBazar Road	4.25	7.87	3.52	4.35	0.00	0.00	11	22.80	0	0.00
413582014	Kachua GC - Teguria R&H road.	4.20	11.58	2.49	7.18	1.90	0.00	15	183.60	0	0.00
413582015	Rahimanagar GC - Naluabazar - Darbeshgonj - Raghunathpur GC road.	2.60	16.28	9.03	5.70	1.55	0.00	16	118.40	5	45.00
413582016	Kachua - Kashimpur - Matlab road (kachua portion).(UZR #232)	4.20	9.52	0.00	9.52	0.00	0.00	14	105.00	0	0.00
413582017	Kachua - Miar bazar - Adda bazar road (Kachua portion).	4.00	6.35	2.11	4.24	0.00	0.00	14	41.30	0	0.00
413582018	Rahimanagar - Nowpura -Uaruk Bazar Road	4.50	4.93	0.00	4.93	0.00	0.00	4	25.90	0	0.00
413582019	Rahimanagar GC - Batershwar road (UZR #201)	4.00	3.35	0.00	3.35	0.00	0.00	6	19.30	0	0.00

UPAZILA ROAD TOTAL: 14 Nos. Road

110.05 28.93 77.18 3.95 0.00 164 1034.38 5 45.00

ROAD TYPE : UNION ROAD

413583004	Purba Shahadebpur UP(Palakhal) - Aliara Bazar road	4.50	7.35	3.20	4.15	0.00	0.00	14	94.60	0	0.00
413583023	Thana Complex - Domoria Bazar road	2.00	3.60	3.60	0.00	0.00	0.00	6	35.00	1	11.58
413583024	Kachua - College Kailan road	3.25	5.28	3.73	1.55	0.00	0.00	6	24.50	1	18.00
413583025	Karaia UP(Subidpur) - Darbeshganj bazar road.	3.50	7.20	6.55	0.65	0.00	0.00	6	30.70	5	47.00
413583030	Dashkin Gohat UP(Satbaria) - Nowla Ayengiri bazar road.	3.50	2.55	1.88	0.00	0.67	0.00	6	6.20	0	0.00
413583031	Asrafpur (Kathal bagan) -Jagatpur bazar road. Via Asrafpur UP	4.00	5.61	2.21	3.40	0.00	0.00	5	7.88	5	10.00
413583032	Pathair - Mazigacha - Nandanpur bazar road.	3.10	6.95	5.51	1.10	0.34	0.00	7	48.00	0	0.00
413583035	Akania - Enayetpur - Fateypur road	3.50	6.26	2.92	3.34	0.00	0.00	16	116.00	2	0.00
413583036	Bitara UP(Majhigacha) - Ranger Bazar(Nindapur) road.	3.50	4.38	1.29	2.28	0.81	0.00	4	28.00	1	25.00
413583037	Ujani Bazar - Uttar Kachua UP(Tetueya) road	3.50	3.25	0.00	3.25	0.00	0.00	5	12.40	0	0.00
413583038	Dakdhin Kachua UP - ChandpurBazar road.	2.60	4.63	1.58	0.75	2.30	0.00	7	40.00	2	23.00
413583039	Rahimanagar - Koitoba - Amujan road.	4.00	7.20	1.23	5.97	0.00	0.00	8	24.75	0	0.00
413583042	Palakhal - Golbahar road.	4.00	5.24	0.00	5.24	0.00	0.00	10	72.20	0	0.00
413583050	Pathoir Suarul Bazar road.	2.50	1.00	1.00	0.00	0.00	0.00	1	30.00	1	15.00
413583055	Sachar Bazar - Durga Pur - Bitara Bazar road.	2.00	3.95	3.95	0.00	0.00	0.00	4	51.50	1	16.00
413583056	Pathoir - Shilathan - Aliarabazar road.	2.65	8.00	7.80	0.20	0.00	0.00	6	51.20	2	20.00
413583057	Ashrafpur UP - Amujan Bazar road.	3.00	2.71	0.58	2.13	0.00	0.00	11	21.00	0	0.00
413583058	Batabaria - Darbesh gonj road	3.00	3.49	2.73	0.76	0.00	0.00	6	34.00	0	0.00
413583060	Ashrafpur UP - Poyelgacha road	2.92	4.68	4.68	0.00	0.00	0.00	11	22.00	4	6.00
413583061	Ashrafpur UP - Mashnigacha road.	2.50	3.01	3.01	0.00	0.00	0.00	3	11.50	2	8.00
413583062	Sachar UP - Ragdail Bazar road	3.00	3.89	0.20	3.03	0.66	0.00	4	69.00	0	0.00
413583063	Shahadebpur UP (Prashannacap) - Charat Bhanga Bazar road	2.60	3.55	1.55	0.60	1.41	0.00	0	0.00	0	0.00
413583064	Kachua North UP (Tetuya) - Loskari - Boxagonj bazar road via Duati	2.90	9.26	8.10	0.46	0.70	0.00	13	116.00	3	17.00
413583065	Kachua South UP (Koroesh) - Khidda bazar road	2.25	4.00	3.80	0.20	0.00	0.00	3	36.00	2	25.00
413583066	Kachua South UP (Dhamalua) - Hossenpur - Ujani Bazar road via Tulpai	2.00	6.50	6.50	0.00	0.00	0.00	3	29.00	0	0.00
413583067	Kadla UP (Batabaria) - Shahadebpur west UP road via Bachaia Brick field	3.50	7.72	3.09	4.63	0.00	0.00	9	64.22	1	2.00

BASIC INFORMATION OF ROAD

DIVISION : CHITTAGONG

DISTRICT : CHANDPUR

ROAD CODE	ROAD NAME	CREST WIDTH (m)	TOTAL LENGTH (Km)	SURFACE TYPE-WISE BREAK-UP (Km)				STRUCTURE		EXISTING GAP		
				EARTHEN	FLEXIBLE PAVEMENT (BC)	BRICK PAVEMENT (WBM/HBB/BFS)	RIGID PAVEMENT (CC/RCC)	NUMBER	SPAN (m)	NUMBER	SPAN (m)	
1	2	3	4	5	6	7	8	9	10	11	12	
413583068	Karaya UP (Akiara) - Taltoli Ayengiri bazar road.	3.00	6.22	5.57	0.65	0.00	0.00	9	18.00	0	0.00	
413583069	Gohat South UP (Rahimanagar) - Kailain bazar road via Palgiri	3.50	6.38	3.68	2.70	0.00	0.00	8	20.60	2	16.00	
413583070	Srirampur bazar - Ayengiribazar road via Gohat North UP	3.00	5.59	4.76	0.84	0.00	0.00	9	20.90	1	4.00	
413583071	Gohat South UP (Shaharpar bus stand) - west Keshorkota - Laxmipur bazar road	3.50	3.58	3.58	0.00	0.00	0.00	1	0.50	1	2.00	
413583072	Ashrafpur UP - Hossenpur bazar Road via Gazir Bazar	2.00	3.65	3.40	0.25	0.00	0.00	1	1.50	1	1.00	
413583073	Ashrafpur UP - Beltali Bazar Road via Punsahi	2.30	4.50	4.35	0.15	0.00	0.00	8	29.30	1	1.00	
413583074	Gohat South UP (Satbaria) - Mashnigacha bazar road via Beltoli bazar	3.00	3.40	2.40	1.00	0.00	0.00	0	0.00	2	2.00	
UNION ROAD TOTAL: 33 Nos. Road				164.56	108.40	49.28	6.88	0.00	210	1166.45	41	269.58

ROAD TYPE : VILLAGE ROAD-A

413584017	Rajapur R&H - Raiway station road	2.50	1.57	1.57	0.00	0.00	0.00	4	15.85	0	0.00
413584023	Ujani - Singedda road	2.50	10.49	10.49	0.00	0.00	0.00	3	27.00	1	7.00
413584027	Rajapur - Kandirpar road	2.00	7.53	7.53	0.00	0.00	0.00	11	6.30	8	60.00
413584028	Rajapur - Muragaon road	2.50	3.98	3.98	0.00	0.00	0.00	3	14.35	4	42.00
413584029	Keshorkota road	2.50	1.00	1.00	0.00	0.00	0.00	1	1.00	2	11.00
413584031	Chakra North - Jagatpur Rroad	2.50	3.94	3.94	0.00	0.00	0.00	0	0.00	14	44.00
413584032	Charal khil - Mashimpur road	2.00	0.52	0.52	0.00	0.00	0.00	1	10.00	0	0.00
413584033	Noagoan - Sreerampur - Momkhola road	2.25	5.59	5.59	0.00	0.00	0.00	4	26.65	2	12.00
413584034	Cheiakanda - Autopmore road.	2.00	3.25	3.25	0.00	0.00	0.00	5	45.00	0	0.00
413584035	Ragdail Bazar - Bajurikhola Eid gah road .	3.00	1.47	1.47	0.00	0.00	0.00	1	1.50	1	5.00
413584036	Ragdoil Madrasha - Ghogra bari road.	2.50	2.53	2.53	0.00	0.00	0.00	4	25.50	2	50.00
413584037	Madhupur Bazar - Bhatichinaya road.	2.50	1.45	1.45	0.00	0.00	0.00	3	30.00	0	0.00
413584038	North Shibpur - Nindapur road .	2.50	2.56	2.56	0.00	0.00	0.00	0	0.00	0	0.00
413584039	Satmora - Gobar Kholo road.	3.00	1.07	1.07	0.00	0.00	0.00	1	1.00	0	0.00
413584040	Majhigacha Bazar - Horipur darji bari road.	2.00	1.50	1.50	0.00	0.00	0.00	1	9.00	1	25.00
413584041	Bitara to Bitara Regtd.non Govt. Primary School road.	2.00	1.20	1.20	0.00	0.00	0.00	0	0.00	3	27.00
413584043	Palakhal - Tilukia vita road.	3.50	1.00	1.00	0.00	0.00	0.00	2	3.00	0	0.00
413584044	Ujani - Noagoan road.	2.00	6.90	5.47	1.44	0.00	0.00	2	14.40	0	0.00
413584047	Korosh - Dhali kachua road.	2.00	2.65	2.65	0.00	0.00	0.00	0	0.00	3	26.00
413584048	Nischinta pur Madrasha - Domoria road.	2.50	5.28	4.08	0.60	0.60	0.00	0	0.00	0	0.00
413584049	Khila - Noorpur road.	2.00	3.00	3.00	0.00	0.00	0.00	4	1.50	3	3.00
413584052	Ashrafpur - Rajapur road.	2.50	1.24	1.24	0.00	0.00	0.00	4	8.40	0	0.00
413584054	Mashnigacha - Dhanaya road.	2.50	3.30	3.30	0.00	0.00	0.00	5	14.50	1	0.00
413584055	Hosenpur - Chakra road.	2.50	4.63	4.63	0.00	0.00	0.00	0	0.00	13	22.00
413584060	Ashrafpur - Changgini road.	2.50	2.39	2.14	0.25	0.00	0.00	2	1.50	5	9.10
413584063	Bardoil - Gootpur - Nindapur road.	2.50	1.85	1.85	0.00	0.00	0.00	1	1.00	1	2.00
413584064	Moomkhola - Tulpai -Kolin road.	2.50	1.90	0.84	1.07	0.00	0.00	2	9.00	1	8.00
413584067	Ayenpur - Sankerpur road .	2.50	1.85	1.85	0.00	0.00	0.00	0	0.00	2	15.00
413584068	Teguria - Jugichapar road.	3.50	3.20	2.55	0.65	0.00	0.00	5	19.80	0	0.00
413584069	Domoria - Paranpur road.	2.00	4.38	4.38	0.00	0.00	0.00	1	6.00	6	31.00
413584070	Saharpar - Now pura road.	4.00	6.36	5.86	0.50	0.00	0.00	6	5.90	6	45.00
413584071	Komorkasha - Dhali kachua road.	1.80	1.56	1.56	0.00	0.00	0.00	0	0.00	4	53.00
413584072	Monohorpur - Hayatpur road.	2.00	2.90	2.90	0.00	0.00	0.00	1	3.00	3	36.00
413584073	Noagoan - Shaheda pur road.	2.00	2.25	2.25	0.00	0.00	0.00	6	48.23	0	0.00
413584074	Kohal thori - Paranpur via Akania road.	2.00	3.95	3.95	0.00	0.00	0.00	2	24.00	3	33.00
413584075	Lunti - Akiara road.	1.00	3.35	3.35	0.00	0.00	0.00	0	0.00	5	45.50
413584076	Sakhipura - Meghdyer road.	2.50	3.84	3.84	0.00	0.00	0.00	0	0.00	3	34.00
413584078	Naya kandi - Asharkota - Sengua road.	3.00	3.50	2.85	0.65	0.00	0.00	2	15.00	0	0.00
413584080	Tetoya - Barochor road.	2.50	1.45	1.45	0.00	0.00	0.00	2	20.00	0	0.00
413584081	Dhamalua - Rajapur road.	2.00	1.20	1.20	0.00	0.00	0.00	0	0.00	3	28.00
413584085	Ashrafpur North - Payelgacha road.	2.50	2.50	2.50	0.00	0.00	0.00	0	0.00	0	0.00
413584089	Shahar par bus stand - Ponsahi road.	2.25	1.12	0.56	0.56	0.00	0.00	3	5.50	0	0.00
413584091	Debipur - Raghunath pur road.	3.10	2.40	1.05	1.35	0.00	0.00	1	25.00	2	27.00

BASIC INFORMATION OF ROAD

DIVISION : CHITTAGONG

DISTRICT : CHANDPUR

ROAD CODE	ROAD NAME	CREST WIDTH (m)	TOTAL LENGTH (Km)	SURFACE TYPE-WISE BREAK-UP (Km)				STRUCTURE		EXISTING GAP	
				EARTHEN	FLEXIBLE PAVEMENT (BC)	BRICK PAVEMENT (WBM/HBB/BFS)	RIGID PAVEMENT (CC/RCC)	NUMBER	SPAN (m)	NUMBER	SPAN (m)
1	2	3	4	5	6	7	8	9	10	11	12
413584093	Junasar - Noorpur road.	2.25	1.25	1.25	0.00	0.00	0.00	0	0.00	2	2.00
413584095	Monoharpur - Lunti - Noagoan road.	1.80	2.50	2.50	0.00	0.00	0.00	3	0.00	0	0.00
413584097	Dughar - Fatey pur road.	2.50	2.25	2.25	0.00	0.00	0.00	1	6.00	2	33.00
413584098	Palakhal Eidah - Asharkota road.	3.00	1.20	1.20	0.00	0.00	0.00	1	3.00	0	0.00
413584100	Sayedpur - Rajbari road.	2.50	1.65	1.65	0.00	0.00	0.00	1	10.00	0	0.00
413584101	Bitara bazar - Safibad road.	1.25	2.55	2.55	0.00	0.00	0.00	1	15.00	3	16.00
413584103	Rajbari - Charat bhanga bazar via Noyakindi road.	2.00	3.21	3.21	0.00	0.00	0.00	0	0.00	4	33.00
413584104	Aliara bazar - Kaliayesh to Kathalia road.	1.00	1.56	1.56	0.00	0.00	0.00	1	2.00	2	15.00
413584105	Palakhal - Aliara bazar to boxagonj bazar via Shengua Eidgha road.	2.50	2.85	2.85	0.00	0.00	0.00	1	2.00	5	34.00
413584106	Shahadebpur - Boxagonj bazar road.	2.50	2.15	2.15	0.00	0.00	0.00	0	0.00	3	55.00
413584108	Chowmohoni - Ayma road.	3.00	2.00	2.00	0.00	0.00	0.00	1	10.00	1	3.00
413584113	Nayakandi - Mongalmora road.	3.00	1.85	1.85	0.00	0.00	0.00	1	18.00	1	12.00
413584114	Goborkhola - Dhoneshwer road.	3.00	2.78	2.78	0.00	0.00	0.00	1	10.00	3	42.00
413584117	Hayetpur - Bashabaria - Chandpur bazar road.	2.10	2.50	2.50	0.00	0.00	0.00	1	8.00	5	52.00
413584121	Budhunda - Horipur - Padua road.	2.00	4.25	4.25	0.00	0.00	0.00	2	14.00	3	27.00
413584124	Monohorpur Thakurbari -Noagoan road	2.00	1.80	1.80	0.00	0.00	0.00	1	4.00	2	22.00
413584126	Kaderkhil - Nandanpur road.	2.80	1.95	0.96	0.99	0.00	0.00	1	2.00	0	0.00
413584132	Meghdair Madrasha - Bhuoyara road.	2.70	1.25	1.25	0.00	0.00	0.00	0	0.00	1	25.00
413584133	Sashanpara Molla bari - Rajbari road.	2.00	1.65	1.65	0.00	0.00	0.00	1	2.00	1	15.00
413584136	Para goan - Koitoba road.	3.00	2.50	2.50	0.00	0.00	0.00	0	0.00	4	28.50
413584137	Gobindapur - Kajuria Laxmipur bazar road .	3.10	1.30	1.30	0.00	0.00	0.00	3	5.50	0	0.00
413584139	Chakra - Perul road.	2.50	2.25	2.25	0.00	0.00	0.00	1	1.00	0	0.00
413584152	Sengua - Boxgonj bazar road.	3.60	1.45	1.45	0.00	0.00	0.00	1	1.00	1	3.00
413584156	Gotpur - Ghona road.	2.50	1.00	1.00	0.00	0.00	0.00	0	0.00	2	31.00
413584161	Chowmohoni - Dughor road	2.00	1.56	1.56	0.00	0.00	0.00	1	3.00	2	16.00
413584162	Ponsahi - Jhunasar road	2.80	2.10	0.24	1.86	0.00	0.00	0	0.00	0	0.00
413584163	Taitoli - Padua - Harichail road	3.00	2.30	1.80	0.50	0.00	0.00	2	4.50	1	2.00
413584165	Malchua - Charatbanga road	3.80	2.25	0.00	1.59	0.66	0.00	7	63.90	0	0.00
413584167	Goolbahar - Darbeshgonj Road.	3.50	5.48	3.46	1.32	0.70	0.00	6	69.00	0	0.00
413584169	Monoharpur - Nalua bazar road.	4.00	2.52	2.52	0.00	0.00	0.00	4	18.00	0	0.00
413584175	Baichara - Loeyameher road.	3.00	1.71	1.71	0.00	0.00	0.00	3	22.00	3	6.00
413584176	Baichara Madrasha-Shingadda Bazar road.	3.50	1.55	1.55	0.00	0.00	0.00	0	0.00	1	15.00
413584177	Uzani -Ghagra road.	3.50	11.69	10.29	1.40	0.00	0.00	2	8.60	14	184.00
413584178	Kandirpar - Laxmipur road.	3.00	5.73	4.18	1.55	0.00	0.00	8	24.50	4	36.00
413584179	Ujani Bazar Dewkamta road.	3.00	1.44	0.00	1.44	0.00	0.00	4	7.50	0	0.00
413584180	Nalua - Akania(Nowpura) Bazar road.	3.00	4.10	4.10	0.00	0.00	0.00	3	25.00	1	14.00
413584181	Prasannacap - Bangla bazar road.	2.50	1.55	1.55	0.00	0.00	0.00	2	14.00	1	35.00
413584183	Bayek Bazar -Joari khola road.	3.00	2.25	2.25	0.00	0.00	0.00	2	21.00	0	0.00
413584184	Bayek - Joynagar - Ragdail Bazar road.	3.00	1.35	1.35	0.00	0.00	0.00	1	25.00	0	0.00
413584185	Malchua - Nandan pur road.	3.50	1.50	1.50	0.00	0.00	0.00	2	7.80	2	2.00
413584186	Barayara - Madupur -Shilasthan road.	2.50	7.65	5.65	1.00	1.00	0.00	8	74.84	2	25.00
413584188	Palgiri - Nalua Bazar road	4.50	2.15	0.00	2.15	0.00	0.00	1	7.00	0	0.00
413584190	Sanandakora R&H road - Jagatpur to Adda road	3.50	3.77	3.77	0.00	0.00	0.00	7	12.00	0	0.00
413584191	Dhalirpar - Nalua Shutratharbari road	2.50	2.25	2.25	0.00	0.00	0.00	4	26.00	0	0.00
413584192	Hossainpur - Changinee road.	3.00	2.20	2.20	0.00	0.00	0.00	2	1.50	2	4.00
413584193	Jogatpur - Sanandakora via pepolkora road.	3.00	3.50	2.85	0.00	0.65	0.00	0	0.00	0	0.00
413584194	JogatpurBazar - Sanandakora Road Via piplekora	4.25	6.60	2.19	3.51	0.90	0.00	14	26.50	0	0.00
413584195	Ragdail Bazar- Bayek Bazar Road	3.00	3.44	3.44	0.00	0.00	0.00	3	55.00	0	0.00
413584196	Nurpur - Boratolagoan road.	4.00	1.94	0.52	1.42	0.00	0.00	2	2.60	0	0.00
413584197	Suarul - Chinaya road	2.00	1.15	1.15	0.00	0.00	0.00	4	45.00	2	12.00
413584198	Jogatpur - Unkila road (k. Portion)	4.00	2.70	1.70	1.00	0.00	0.00	2	10.50	0	0.00
413584199	Dumuria bazar - Dumuria majumdar bari road	2.00	0.50	0.50	0.00	0.00	0.00	0	0.00	0	0.00
413584200	Chandpur - Barabari connecting road	2.25	1.25	1.25	0.00	0.00	0.00	0	0.00	0	0.00
413584201	Ashrafpur east - Mashnigacha road	2.50	3.50	3.50	0.00	0.00	0.00	1	7.00	0	0.00
413584202	Dughar - Noadda Road	2.50	2.25	2.25	0.00	0.00	0.00	0	0.00	0	0.00
413584203	Chawmohani - Noadda road	2.50	3.25	3.25	0.00	0.00	0.00	0	0.00	0	0.00
413584204	Darbeshgonj bridge - Dhadda Kalagaji Bepari bari road	2.50	2.00	2.00	0.00	0.00	0.00	0	0.00	0	0.00

BASIC INFORMATION OF ROAD

DIVISION : CHITTAGONG

DISTRICT : CHANDPUR

ROAD CODE	ROAD NAME	CREST WIDTH (m)	TOTAL LENGTH (Km)	SURFACE TYPE-WISE BREAK-UP (Km)				STRUCTURE		EXISTING GAP	
				EARTHEN	FLEXIBLE PAVEMENT (BC)	BRICK PAVEMENT (WBM/HBB/ BFS)	RIGID PAVEMENT (CC/RCC)	NUMBER	SPAN (m)	NUMBER	SPAN (m)
1	2	3	4	5	6	7	8	9	10	11	12
413584205	Mashnigacha - Adra road (Kachua portion)	3.50	1.00	1.00	0.00	0.00	0.00	0	0.00	0	0.00
413584206	Jagatpur - Shaharasti Railway Station road n(Kachua portion)	3.50	2.50	2.50	0.00	0.00	0.00	0	0.00	0	0.00
VILLAGE ROAD-A TOTAL: 102 Nos. Road			281.96	250.66	26.79	4.51	0.00	211	1134.12	182	1500.10

ROAD TYPE : VILLAGE ROAD-B

413585005	Hatirbanda - Sachar Ramerdighirpar road	1.00	1.13	1.13	0.00	0.00	0.00	2	11.00	1	15.00
413585014	Bardail west Bardail Madrasha road	2.50	1.65	1.65	0.00	0.00	0.00	0	0.00	0	0.00
413585068	Sankarpur - Baichara road	1.25	0.90	0.90	0.00	0.00	0.00	0	0.00	2	2.50
413585087	Dogur - Modhupur road	2.13	2.30	2.30	0.00	0.00	0.00	0	0.00	3	47.26
413585088	Mohadder bag - Chomohoni road	2.10	5.61	5.61	0.00	0.00	0.00	2	24.69	3	28.66
413585089	Dogor - Chomohoni road	2.50	2.86	2.86	0.00	0.00	0.00	0	0.00	3	37.91
413585091	Tulpai bazar - Tulpai Patowari bari road	2.00	2.68	0.00	0.00	2.68	0.00	1	15.00	2	21.00
413585095	Bakhoya Eidga - Andirpur road	2.00	1.45	1.45	0.00	0.00	0.00	1	1.00	2	10.00
413585121	Ponshahi - Masnighacha road	2.85	3.50	3.50	0.00	0.00	0.00	0	0.00	0	0.00
413585124	Monohorpur - Taffira road.	2.30	1.50	0.90	0.60	0.00	0.00	0	0.00	0	0.00
413585127	Chowmohani - Tarapalla road	3.50	1.75	1.75	0.00	0.00	0.00	0	0.00	0	0.00
413585129	Chapatoli Madrasha - Nowpura road	2.00	1.60	1.60	0.00	0.00	0.00	0	0.00	0	0.00
413585130	Ghagra - Monpura road	2.20	2.50	2.50	0.00	0.00	0.00	0	0.00	0	0.00
413585131	Shashonkhola - Ayma road	2.80	2.75	2.75	0.00	0.00	0.00	0	0.00	0	0.00
413585133	Kholagoan - Safibad road	2.20	1.80	1.80	0.00	0.00	0.00	0	0.00	0	0.00
413585135	Bagmara - Boxagonj road.	2.00	1.50	1.50	0.00	0.00	0.00	0	0.00	0	0.00
413585140	Chalkmohammadpur - Sakhipur road	2.10	2.00	2.00	0.00	0.00	0.00	0	0.00	0	0.00
413585141	West Kadla Cunnecting road	2.50	1.20	1.20	0.00	0.00	0.00	0	0.00	0	0.00
413585143	Hossenpur - Bedpur road	3.00	1.90	1.90	0.00	0.00	0.00	0	0.00	0	0.00
413585147	Ujani - Borochor via Nahara road	2.00	3.48	3.48	0.00	0.00	0.00	0	0.00	0	0.00
413585148	Ujani - Khidda road	2.00	2.80	2.80	0.00	0.00	0.00	0	0.00	0	0.00
413585151	Tetoeya - Noadda Via Tetoeya High School road	3.50	3.58	3.58	0.00	0.00	0.00	0	0.00	0	0.00
413585157	Palakhal bazar - Palakhal Aliara road via H/O Mansur Ahmed.	3.00	0.94	0.00	0.94	0.00	0.00	5	3.00	0	0.00
413585158	Duati - kali mondir road.	2.50	1.00	1.00	0.00	0.00	0.00	1	2.00	0	0.00
413585159	Monpura Madrasha road.	2.00	0.50	0.50	0.00	0.00	0.00	2	12.00	0	0.00
413585160	Tulpai - Nandanpur road to T- Hossen Hafezia Madrasha rdad.	3.00	0.80	0.00	0.80	0.00	0.00	2	2.00	0	0.00
413585161	Enayetpur khaneka road.	3.20	1.25	1.25	0.00	0.00	0.00	1	1.00	1	8.00
413585162	Meghdair Madrasha road.	3.00	1.60	1.60	0.00	0.00	0.00	0	0.00	1	10.00
413585163	Tali Antograme road .	2.00	0.75	0.75	0.00	0.00	0.00	0	0.00	1	7.50
413585164	Shengua bazar - Shengua Govt.Pry.School road.	1.50	1.85	1.85	0.00	0.00	0.00	1	1.00	1	12.00
413585165	Link road of Baichara - Layamehar road.	2.80	0.75	0.75	0.00	0.00	0.00	0	0.00	2	4.00
413585166	Anayetpur Pry. School Connection road	3.00	0.70	0.00	0.70	0.00	0.00	1	10.00	0	0.00
413585167	Sachar-Gowripur road to Suarul via Suarul graveyear road.	1.50	2.72	2.72	0.00	0.00	0.00	0	0.00	0	0.00
413585168	Ragdoil Abidali's house-rtagdoil Ashrayan road.	1.25	1.15	1.15	0.00	0.00	0.00	0	0.00	0	0.00
413585169	Ragdail Faraji bari Mosque-joynagar via Majumder bari.	1.60	2.85	2.85	0.00	0.00	0.00	0	0.00	0	0.00
413585170	Ragdail Majibari-Ragdail Senior Madrsha road.	2.00	1.25	1.25	0.00	0.00	0.00	0	0.00	0	0.00
413585171	Maligoan-Dhaneswar road.	2.80	2.50	2.50	0.00	0.00	0.00	0	0.00	0	0.00
413585172	Maligaon choshaye road.	2.25	1.55	1.55	0.00	0.00	0.00	0	0.00	0	0.00
413585173	Pasua -Bardoil road.	2.00	1.48	1.48	0.00	0.00	0.00	0	0.00	0	0.00
413585174	Bardoil Nazumoddin sarkar bari-Uzzalpur road .	2.00	2.00	2.00	0.00	0.00	0.00	0	0.00	0	0.00
413585175	Atishawer-Autumor via Bhatichinaya road.	1.50	2.25	2.25	0.00	0.00	0.00	0	0.00	0	0.00
413585176	Sachar-Nayergoan road to padua road.	1.00	2.15	2.15	0.00	0.00	0.00	0	0.00	0	0.00
413585177	Shankerpur-Baichara bazar road.	2.50	2.25	2.25	0.00	0.00	0.00	0	0.00	0	0.00
413585178	Khalagoan Sarkarbar -Shankaer pur via Aubhaypara bazar road.	1.50	3.70	3.70	0.00	0.00	0.00	0	0.00	0	0.00
413585179	Mahmuda haque P.School-durgapur Mosque-Durgapur P.School.	1.00	4.15	4.15	0.00	0.00	0.00	0	0.00	0	0.00
413585180	Bichara Bazar-Nayapara Eidgah Bichara Kawmi Madrasha road.	1.00	4.50	4.50	0.00	0.00	0.00	0	0.00	0	0.00

BASIC INFORMATION OF ROAD

DIVISION : CHITTAGONG

DISTRICT : CHANDPUR

ROAD CODE	ROAD NAME	CREST WIDTH (m)	TOTAL LENGTH (Km)	SURFACE TYPE-WISE BREAK-UP (Km)				STRUCTURE		EXISTING GAP	
				EARTHEN	FLEXIBLE PAVEMENT (BC)	BRICK PAVEMENT (WBM/HBB/BFS)	RIGID PAVEMENT (CC/RCC)	NUMBER	SPAN (m)	NUMBER	SPAN (m)
1	2	3	4	5	6	7	8	9	10	11	12
413585181	East Bitara Box culvert-Ayenpur Baxo Ali Hazi bari road.	2.00	3.00	3.00	0.00	0.00	0.00	0	0.00	0	0.00
413585182	Majhigacha Khan bari -Sayedpur Dhalibari road.	1.00	3.00	3.00	0.00	0.00	0.00	0	0.00	0	0.00
413585183	Nayakandi-Obaidul haque High School-Budhunda road.	1.50	3.85	3.85	0.00	0.00	0.00	0	0.00	0	0.00
413585184	Khalagoan-Shafibad Jamey Mosque road.	1.00	1.55	1.55	0.00	0.00	0.00	0	0.00	0	0.00
413585185	Shasanpara saded Patoweri bari-Shukuntala bridge road.	1.00	2.00	2.00	0.00	0.00	0.00	0	0.00	0	0.00
413585186	Nayapara-Monosha mura via Nayakandi road.	1.25	1.50	1.50	0.00	0.00	0.00	0	0.00	0	0.00
413585187	Dojana p.School - Raghunathpur road at Box culvert.	1.00	1.15	1.15	0.00	0.00	0.00	0	0.00	0	0.00
413585188	Bachaya Inter village road.	2.00	1.50	1.50	0.00	0.00	0.00	0	0.00	0	0.00
413585189	Boxgonj Inter village road.	1.00	1.22	1.22	0.00	0.00	0.00	0	0.00	0	0.00
413585190	Meghdair Inter village road.	1.25	2.00	2.00	0.00	0.00	0.00	0	0.00	0	0.00
413585191	Duati Hashim sarkar bar - Niranjn Sarkar bari at vill.Tilokiavita road.	2.50	2.15	2.15	0.00	0.00	0.00	0	0.00	0	0.00
413585192	Duati Sarkarbari-Loskori Boxagonj road	1.50	2.05	2.05	0.00	0.00	0.00	0	0.00	0	0.00
413585193	Kachua-Tegurua road.toAyenpur Patowari bari road.	1.50	2.10	2.10	0.00	0.00	0.00	0	0.00	0	0.00
413585194	Shafibad Bara Bridge-Bitara Mredha bari road.	1.60	2.00	2.00	0.00	0.00	0.00	0	0.00	0	0.00
413585195	Kachua-Tegurua road to Mohammad Ali Member bari road.	2.00	2.00	2.00	0.00	0.00	0.00	0	0.00	0	0.00
413585197	Kachua-Tegurua road at Rafique Member bari-Aubhaypara pathan bari road.	1.60	1.50	1.50	0.00	0.00	0.00	0	0.00	0	0.00
413585198	Palakhal-Goolbahar road-Meghdair Sattar mia bari.	2.50	2.50	2.50	0.00	0.00	0.00	0	0.00	0	0.00
413585199	Tarabaria -Aliara bazar via Regd.Primary School road.	2.00	2.25	2.25	0.00	0.00	0.00	0	0.00	0	0.00
413585201	Kaderkhil-Prashanna cap High School Road.	0.50	1.50	1.50	0.00	0.00	0.00	0	0.00	0	0.00
413585202	Malchua Community P.School-Malchua Charatbhanga road via Forkania Madrasha.	1.50	1.60	1.60	0.00	0.00	0.00	0	0.00	0	0.00
413585204	Tarabaria-Nandanpur Aslam mia bari road.	1.00	1.20	1.20	0.00	0.00	0.00	0	0.00	0	0.00
413585205	Prasannacap-Regd.P.School-East Prasannacap Hazi bari.	1.60	2.25	2.25	0.00	0.00	0.00	0	0.00	0	0.00
413585206	Nayakandi-Asharkota road to Khilmehar road.	2.50	2.85	2.85	0.00	0.00	0.00	0	0.00	0	0.00
413585207	Shahadebpur-Fateypur bazar road.	2.50	3.20	3.20	0.00	0.00	0.00	0	0.00	0	0.00
413585208	Ujani-Tetuya RD road to Khidda bazar via Khidda P.School.	2.50	1.50	1.50	0.00	0.00	0.00	0	0.00	0	0.00
413585209	Tetuya-Loskari road to Tetuya High School via Kachari bari .	1.50	2.15	2.15	0.00	0.00	0.00	0	0.00	0	0.00
413585210	Andirpar-Akania via Kamarkasha road.	2.50	6.50	6.50	0.00	0.00	0.00	0	0.00	0	0.00
413585211	Ghagra-Nischintapur Madrasha road.	1.25	2.50	2.50	0.00	0.00	0.00	0	0.00	0	0.00
413585212	Ghagra Arong-Rajapur road.	1.25	3.25	3.25	0.00	0.00	0.00	0	0.00	0	0.00
413585213	Uttar koresh bridge to Uzani-Khidda RD road via Badarpur P.School.	3.00	5.25	5.25	0.00	0.00	0.00	0	0.00	0	0.00
413585214	Tulpai Eidgah to Koresh-Khidda road .	1.50	3.00	3.00	0.00	0.00	0.00	0	0.00	0	0.00
413585215	Ghagra Arong -Bachaya brick field .	1.50	2.90	2.90	0.00	0.00	0.00	0	0.00	0	0.00
413585216	Mojapukur par to Ujani-Dewkamta Rd road via Miji bari road.	3.00	2.50	2.50	0.00	0.00	0.00	0	0.00	0	0.00
413585217	Moja pukur par RD.Road at Dulumiar bari to Dhamalua- Hossaenpur road.	3.00	2.05	2.05	0.00	0.00	0.00	0	0.00	0	0.00
413585218	Momkhala-Koilain RD.Road to Tulpai Eidgah via Tulpai F.Madrasha.	2.50	2.25	2.25	0.00	0.00	0.00	0	0.00	0	0.00
413585219	Kachua -Kashimpur RD road to Akania-Enayetpur - Fateypur(Madhur dukan).	2.50	2.15	2.15	0.00	0.00	0.00	0	0.00	0	0.00
413585220	Batabaria collage to Akania-Enayetpur-Fatypur road at H F/o.Boli Mohammad	2.00	3.00	3.00	0.00	0.00	0.00	0	0.00	0	0.00
413585221	Moaddirbag - Boroigoan road.	2.00	2.15	2.15	0.00	0.00	0.00	0	0.00	0	0.00
413585222	Kadla Eidgah to Batabaria -Darbeshgonj road .	2.50	1.50	1.50	0.00	0.00	0.00	0	0.00	0	0.00
413585223	Kadla bazar-Dhadda Muazzem Hossain Collage road.	2.50	1.00	1.00	0.00	0.00	0.00	0	0.00	0	0.00
413585224	Akania-Enayetpur-Fateypur road to Purba monpura P.School RD road.	2.60	10.00	10.00	0.00	0.00	0.00	0	0.00	0	0.00
413585225	Mohaharpur High School-Rajapur road .	2.50	2.50	2.50	0.00	0.00	0.00	0	0.00	0	0.00
413585226	Monoharpur -Bashabaria Mominer bari via Tulatoli road.	2.60	3.80	3.80	0.00	0.00	0.00	0	0.00	0	0.00
413585227	Srirampur Sardser bari-Tulpai Mojapukur par road.	2.50	3.25	3.25	0.00	0.00	0.00	0	0.00	0	0.00
413585228	Sreerampu Madrasha-Kilain Bazar road.	1.50	2.50	2.50	0.00	0.00	0.00	0	0.00	0	0.00
413585229	Lunti bashur Dokan-Noagaon Jalil plrofessor bari road.	1.80	1.60	1.60	0.00	0.00	0.00	0	0.00	0	0.00

BASIC INFORMATION OF ROAD

DIVISION : CHITTAGONG

DISTRICT : CHANDPUR

ROAD CODE	ROAD NAME	CREST WIDTH (m)	TOTAL LENGTH (Km)	SURFACE TYPE-WISE BREAK-UP (Km)				STRUCTURE		EXISTING GAP		
				EARTHEN	FLEXIBLE PAVEMENT (BC)	BRICK PAVEMENT (WBM/HBB/BFS)	RIGID PAVEMENT (CC/RCC)	NUMBER	SPAN (m)	NUMBER	SPAN (m)	
1	2	3	4	5	6	7	8	9	10	11	12	
413585230	Sahedpur Hashim Mastdr bari-Nalua Habib Engr.Bari via Amir Engr.bari.	1.80	1.80	1.80	0.00	0.00	0.00	0	0.00	0	0.00	
413585231	Nalua west Regd.P.School-paragaon Fakir bari via Kandir par .	1.50	6.50	6.50	0.00	0.00	0.00	0	0.00	0	0.00	
413585232	Nashirpur-Akania bazar-Akania ptowari bari .	2.50	2.50	2.50	0.00	0.00	0.00	0	0.00	0	0.00	
413585234	Kalocho Bhuya bari-Dhadda via Talukder bari road.	2.25	1.50	1.50	0.00	0.00	0.00	0	0.00	0	0.00	
413585235	Kalochu Halimer bnari-Jafor Ali Militarar bari via Girla P.School.	2.25	1.00	1.00	0.00	0.00	0.00	0	0.00	0	0.00	
413585236	Karaya Molla bari Dumuria Bepari bari via dorihayatpur road.	2.10	10.00	10.00	0.00	0.00	0.00	0	0.00	0	0.00	
413585237	Dumuria Malaker bari to palar bari to Dumuria bazar road.	2.50	1.50	1.50	0.00	0.00	0.00	0	0.00	0	0.00	
413585238	Lunti Bashur Dokan to Noagaon Tayab Alir bari via Eidgah.	1.50	1.00	1.00	0.00	0.00	0.00	0	0.00	0	0.00	
413585239	Sreerampur Gabtola to Monoharpur Hanifar bari via Akiara P.School.	1.75	2.00	2.00	0.00	0.00	0.00	0	0.00	0	0.00	
413585240	Bedpur-Burgi-Tafira-Palgiri road.	1.80	4.00	4.00	0.00	0.00	0.00	0	0.00	0	0.00	
413585241	Burgi Hospital -Sreerampur Kabiraj bari via Tafira P.School.	2.50	2.60	2.60	0.00	0.00	0.00	0	0.00	0	0.00	
413585242	Miar bazar-Hashimpur Uttar para via Eshan Doctor bari .	1.60	1.50	1.50	0.00	0.00	0.00	0	0.00	0	0.00	
413585243	Taitali-Harichail road at Chanmiar bari to Miar bazar - Adda road.	2.00	1.60	1.60	0.00	0.00	0.00	0	0.00	0	0.00	
413585244	Harichail Maddha para -Dighir par road.	2.00	1.80	1.80	0.00	0.00	0.00	0	0.00	0	0.00	
413585245	Kharul Matin Master bari - Padua via Shitola .	2.50	4.00	4.00	0.00	0.00	0.00	0	0.00	0	0.00	
413585246	Nurpur-Palgiri road via Baratola gaon road Upazila Chairman bari.	2.50	1.50	1.50	0.00	0.00	0.00	0	0.00	0	0.00	
413585247	Nawla to Khila-Noorpur road via Ashrayan .	2.25	3.25	3.25	0.00	0.00	0.00	0	0.00	0	0.00	
413585248	Noorpur Rafique Chairman bari - Noorpur Pucca road via Bapari bari.	1.80	5.00	5.00	0.00	0.00	0.00	0	0.00	0	0.00	
413585249	Shan-E-Madina Masjid to Palgiri High School via Hori Thakur bari.	1.00	3.50	3.50	0.00	0.00	0.00	0	0.00	0	0.00	
413585250	Palgiri Haruner bari -Noagaon Jalil Propessor bari via Rajar Dighi .	2.80	4.00	4.00	0.00	0.00	0.00	0	0.00	0	0.00	
413585251	Palgiri Abur bari -Nawla Hazi bari via Majid miar bari road.	1.00	2.00	2.00	0.00	0.00	0.00	0	0.00	0	0.00	
413585252	Paragaon bridge -Chapatoli Madrasha-Khalthori H.School road.	1.80	5.00	5.00	0.00	0.00	0.00	0	0.00	0	0.00	
413585253	Nawpura -Palbari-Chapatoli Madrasha road.	1.60	2.50	2.50	0.00	0.00	0.00	0	0.00	0	0.00	
413585254	Khaluria Nowa bari-Nawpura Fakir bari road	1.80	2.90	2.90	0.00	0.00	0.00	0	0.00	0	0.00	
413585255	Shaharpar Miaji bari -Punshahi Soleman Member bari road.	1.75	2.50	2.50	0.00	0.00	0.00	0	0.00	0	0.00	
413585256	Ashrafpur -Gazir bazar - Kakointola bazar road.	2.50	4.00	4.00	0.00	0.00	0.00	0	0.00	0	0.00	
413585257	Chackra-R & H rd.Shaharasti Railway station road.	2.50	4.25	4.25	0.00	0.00	0.00	0	0.00	0	0.00	
413585258	Chakra-Changini Monar bazar road.	2.80	7.22	7.22	0.00	0.00	0.00	0	0.00	0	0.00	
413585259	Jagatpur R & H road -Chota Bhabanipur-Sanandakora R&H road.	2.25	6.50	6.50	0.00	0.00	0.00	0	0.00	0	0.00	
413585260	Monar bazar-Poyelgacha road.	2.80	2.00	2.00	0.00	0.00	0.00	0	0.00	0	0.00	
VILLAGE ROAD-B TOTAL: 122 Nos. Road				311.72	306.00	3.04	2.68	0.00	19	82.69	22	203.83
KACHUA UPAZILA TOTAL: 271 Nos. Road				868.29	693.99	156.28	18.02	0.00	604	3417.64	250	2018.51

ROAD MAP UTTAR MATLAB UPAZILA CHANDPUR DISTRICT

DISTRICT MUNSHIGANJ
GAZARIA UPAZILA

DISTRICT MUNSHIGANJ
MUNSHIGANJ SADAB UPAZILA

DISTRICT SHARIATPUR
BEDERGANJ UPAZILA

CHANDPUR SADAR UPAZILA

DAKSHIN MATLAB UPAZILA

DAKSHIN MATLAB UPAZILA

LEGEND

- Administrative Boundary**
- International Boundary
 - District Boundary
 - - - Upazila Boundary
 - - - Union Boundary
 - Municipal Boundary

- Administrative HQs**
- District HQ
 - Upazila HQ
 - ▲ Union HQ

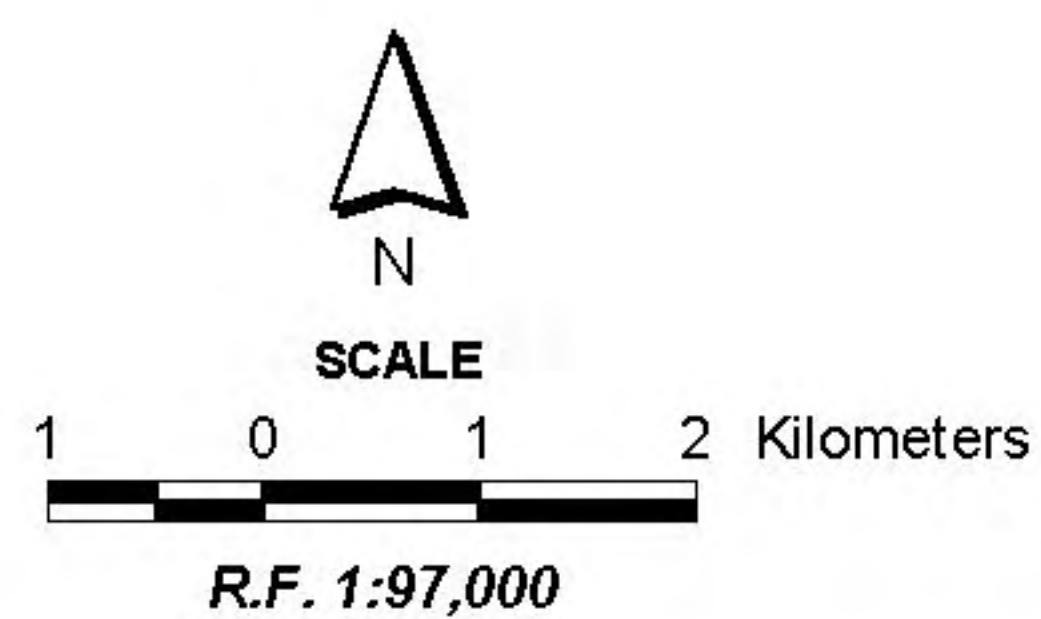
- Physical Infrastructures**
- National Highways
 - Regional Highways
 - Zila Road
 - Upazila Road (Pucca)
 - Upazila Road (Katcha)
 - Union Road (Pucca)
 - Union Road (Katcha)
 - Village Road A (Pucca)
 - Village Road A (Katcha)
 - Village Road B (Pucca)
 - Village Road B (Katcha)
 - Paurashava Road
 - Railway Network
 - Embankment
 - Telecommunication line
 - Power Transmission Line

- Natural Features**
- Wide River
 - Water Bodies
 - Sandy Area
 - Khal
 - Forest
 - Hill

- Socio-Economic Infrastructures**
- Growth Centre
 - ▲ Small Hat/Bazar
 - Police Station
 - Upazila Health Complex
 - Family welfare Centre
 - Community Clinic
 - Post Office
 - College
 - High School
 - Primary School
 - Madrasa
 - Mosque
 - ▲ Ashrayan/Abasan
 - Temple

Compiled from : LGED Upazila Base Maps 1994-95, Landsat TM 1998, GPS Survey 1999 and Field Checking in November 2004.
Projection : Lambert's Conformal Conic

PREPARED BY : GIS UNIT
LOCAL GOVERNMENT ENGINEERING DEPARTMENT



BASIC INFORMATION OF ROAD

DIVISION : CHITTAGONG

DISTRICT : CHANDPUR

ROAD CODE	ROAD NAME	CREST WIDTH (m)	TOTAL LENGTH (Km)	SURFACE TYPE-WISE BREAK-UP (Km)				STRUCTURE		EXISTING GAP	
				EARTHEN	FLEXIBLE PAVEMENT (BC)	BRICK PAVEMENT (WBM/HBB/BFS)	RIGID PAVEMENT (CC/RCC)	NUMBER	SPAN (m)	NUMBER	SPAN (m)
1	2	3	4	5	6	7	8	9	10	11	12

UPAZILA : MATLAB (UTTAR)

ROAD TYPE : UPAZILA ROAD

413762001	Matlab Bazar - Sengarchar Road.	7.00	16.60	0.00	16.60	0.00	0.00	10	65.95	1	250.00
413762002	Matlab bazar - Beltali road.	7.00	16.23	6.31	6.00	3.92	0.00	29	54.32	0	0.00
413762003	Sengarchar - Kalirbazar Road.	7.00	13.40	0.00	11.50	1.90	0.00	18	166.80	0	0.00
413762004	Sengarchar - Eklaspur Road.	3.10	9.78	3.68	3.00	3.10	0.00	6	38.04	0	0.00
413762005	Kalirbazar - Beltali.	5.00	3.50	2.00	1.50	0.00	0.00	0	0.00	0	0.00
413762006	Upazila Sadar - Sengarchar GC Road	4.80	2.53	0.00	2.53	0.00	0.00	4	23.50	0	0.00

UPAZILA ROAD TOTAL: 6 Nos. Road 62.04 11.99 41.13 8.92 0.00 67 348.61 1 250.00

ROAD TYPE : UNION ROAD

413763001	Durgapur Bazar- Sengarchar Road.	4.50	9.28	0.00	8.18	1.10	0.00	12	63.00	0	0.00
413763002	Shaitnal UP Office- Sengarchar road.	4.00	7.15	0.00	6.95	0.20	0.00	10	69.00	0	0.00
413763003	Sengarchar - Shikirchar - Chataki bazar road.	4.00	4.00	0.20	3.80	0.00	0.00	2	15.00	0	0.00
413763004	Islamia bazar - Nawri bazar - Naburkandi - Purba Fatepur UP Office road.	3.00	8.31	4.15	0.61	3.55	0.00	4	32.80	0	0.00
413763005	Mohanpur UP Office- Pachani bazar - Gazra Bazar road.	4.00	8.20	0.86	6.85	0.50	0.00	10	55.50	0	0.00
413763006	Ludua Amtali bazar - Sujatpur bazar - Islamabad UP Office (Nandalapur) road.	4.00	7.70	0.00	7.70	0.00	0.00	8	48.90	0	0.00
413763007	Kalipur - Upazila sadar - Gazra bazar road.	4.00	9.65	5.22	4.44	0.00	0.00	7	60.00	0	0.00
413763008	Naburkandi - Rarikandi - Gazra bazar road via Paschim Fatepur UP Office.	3.50	6.55	4.82	0.60	1.13	0.00	2	2.42	0	0.00
413763009	Torky bazar - Nandalapur Road via Sultanabad UP Office.	3.35	4.19	2.37	0.72	1.10	0.00	6	39.30	0	0.00
413763010	Upazilla H/Q (Ghaniarpur) - Dhanagoda bazar road via Baganbari UP Office.	3.00	8.20	3.89	3.31	1.00	0.00	11	62.26	0	0.00
413763011	Sujatpur Bazar - Islamabad UP Office (Nandalapur) road via Anandabazar.	2.00	4.20	4.20	0.00	0.00	0.00	2	12.00	0	0.00
413763012	Sujatpur bazar - Pathanbazar - Shatnal UP Office road.	2.00	13.16	8.80	4.36	0.00	0.00	10	107.00	1	0.00
413763013	Gazra bazar - Pachani Chowrasta bazar - Eklashpur UP Office road.	1.50	8.37	7.84	0.00	0.53	0.00	9	72.50	1	0.00
413763014	Dasani bazar - Kalakanda UP Office-Baubazar road.	2.50	3.00	2.42	0.59	0.00	0.00	2	14.00	0	0.00
413763017	Durgapur UP office - Dasher bazar - Durgapur Bazar road.	2.00	5.18	5.18	0.00	0.00	0.00	0	0.00	8	40.00
413763018	Amirabad bazar - Bamarbazar - Jhahirabad UP Office road.	3.00	6.81	6.81	0.00	0.00	0.00	6	67.50	3	27.00
413763019	Farajikandi UP Office - Choto Haldia - Janata bazar.	2.00	5.46	4.91	0.55	0.00	0.00	6	51.50	0	0.00
413763020	Kalakanda U.P office - Sengarchar GC.	3.50	2.50	2.50	0.00	0.00	0.00	0	0.00	1	0.00
413763021	Modaforbazar - Eklaspur U.P office road.	4.00	3.50	1.65	1.86	0.00	0.00	1	4.00	1	6.00
413763024	Kalakandha UP office - Mathabanga bazar road.	2.00	2.30	2.30	0.00	0.00	0.00	0	0.00	3	16.80
413763025	Kalirbazar - Bagan bari UP Office road.	3.00	3.97	3.97	0.00	0.00	0.00	4	28.00	0	0.00
413763026	Gouranga bazar - Farazi kandi UP Office-Gazipur bazar via Choto Haldia bazar road.	2.00	3.50	2.50	1.00	0.00	0.00	1	12.00	3	33.00
413763028	Ludhua Amtala bazar - Shatnal UP Office (Kalipur) via Walipur Maradhan.	3.65	11.77	10.94	0.84	0.00	0.00	0	0.00	2	35.00
413763030	Nawribazar - Paschim Fatepur UP Office (Rarikandi)Rd.	1.00	2.95	2.95	0.00	0.00	0.00	2	14.00	0	0.00
413763031	Islamia Bazar - Nedamdi Primary School - Eklashpur UP office	3.00	3.95	3.45	0.50	0.00	0.00	0	0.00	0	0.00

UNION ROAD TOTAL: 25 Nos. Road 153.85 91.90 52.84 9.11 0.00 115 830.68 23 157.80

ROAD TYPE : VILLAGE ROAD-A

413764001	West Islamabad - Daser Arong-Shabajkandi khal.	2.30	3.26	3.26	0.00	0.00	0.00	0	0.00	2	9.00
413764002	Sujatpur - Ludhua Road.	3.46	2.37	2.37	0.00	0.00	0.00	2	6.00	0	0.00
413764003	Sujatpur - Nandalapur Islamabad Road.	3.00	3.66	3.66	0.00	0.00	0.00	2	5.00	1	9.00
413764006	Nandalpur - Madhya Islamabad.	3.60	3.51	3.51	0.00	0.00	0.00	0	0.00	0	0.00

BASIC INFORMATION OF ROAD

DIVISION : CHITTAGONG

DISTRICT : CHANDPUR

ROAD CODE	ROAD NAME	CREST WIDTH (m)	TOTAL LENGTH (Km)	SURFACE TYPE-WISE BREAK-UP (Km)				STRUCTURE		EXISTING GAP	
				EARTHEN	FLEXIBLE PAVEMENT (BC)	BRICK PAVEMENT (WBM/HBB/BFS)	RIGID PAVEMENT (CC/RCC)	NUMBER	SPAN (m)	NUMBER	SPAN (m)
1	2	3	4	5	6	7	8	9	10	11	12
413764010	Farazikandi - Choto Haladia Bazar.	2.90	1.93	1.93	0.00	0.00	0.00	0	0.00	2	21.00
413764016	Ludua bazar - Goalbaour Naburkandi.	1.50	1.83	1.83	0.00	0.00	0.00	0	0.00	0	0.00
413764017	Ludua - Naburkandi Rd.	1.50	1.50	1.50	0.00	0.00	0.00	0	0.00	0	0.00
413764018	Ludua H/School - Rarikandi Rd.	1.50	2.25	2.25	0.00	0.00	0.00	0	0.00	0	0.00
413764020	Sengarchar - Barowani BWDB Rd.	2.00	3.50	3.50	0.00	0.00	0.00	0	0.00	1	12.00
413764021	Laxmipur Launchghat - Torky BWDB.	1.50	1.00	1.00	0.00	0.00	0.00	0	0.00	0	0.00
413764022	Sepaikandi FRB - Walipur Rd.	1.50	3.50	3.50	0.00	0.00	0.00	2	24.00	1	10.00
413764026	Shahbazkandi - Laxmipur Via Dasher Arong.	2.90	5.95	5.95	0.00	0.00	0.00	5	35.00	2	17.00
413764029	Mathavanga R1 - Pachani FRB Rd.	2.00	2.56	2.01	0.00	0.55	0.00	1	9.00	0	0.00
413764030	Chotto Laxmipur Godaraghat - Binandpur BWD Embk.	2.00	1.84	1.84	0.00	0.00	0.00	1	12.00	0	0.00
413764031	Bedhuria bazar - Nayakandi BWD Emb.	3.00	2.00	2.00	0.00	0.00	0.00	4	23.65	2	21.00
413764033	Farazikandi BWD Emb. - Bamerbazar Rd.	2.00	1.52	1.52	0.00	0.00	0.00	1	12.00	2	26.00
413764034	Ichakhali - Pararchak Rd.	2.00	1.80	1.80	0.00	0.00	0.00	0	0.00	1	9.00
413764035	Nayakandi - Modafar Eidgah Mathabanga H/School.	3.00	2.40	2.40	0.00	0.00	0.00	2	12.00	0	0.00
413764036	Modafar bazar - Modafar Pry. School.	2.50	2.50	2.50	0.00	0.00	0.00	0	0.00	0	0.00
413764037	Modafar bazar - Modafar Eidgah	2.50	1.20	1.20	0.00	0.00	0.00	0	0.00	0	0.00
413764038	Char waster - Baharchar Gov. Pry. School	2.50	4.75	4.75	0.00	0.00	0.00	0	0.00	0	0.00
413764039	Nadalalpur Mohonpur - Kalakandia U.P office	1.50	2.20	2.20	0.00	0.00	0.00	0	0.00	1	6.50
413764040	Kalakanda U.P office - Joorkhali pucca Mosque	0.50	1.00	1.00	0.00	0.00	0.00	0	0.00	1	7.50
413764043	Charwester - Tampoghat Parumia house	2.50	3.75	3.75	0.00	0.00	0.00	0	0.00	1	10.00
413764045	Char Kashimpur- Moradmiar bazar - Dakhinborochar	2.50	6.50	6.50	0.00	0.00	0.00	0	0.00	1	12.00
413764046	Moradmiar bazar - Kachakata ferryghat	2.50	5.00	5.00	0.00	0.00	0.00	1	9.00	4	54.00
413764047	Charkashim Howladerbari - Borochar pry. School	2.50	5.50	5.50	0.00	0.00	0.00	0	0.00	6	72.00
413764049	Borochar pry. School - Moradmiar bazar.	2.00	2.50	2.50	0.00	0.00	0.00	0	0.00	2	18.00
413764053	Naori bazar Nurulamin house - Latordi bazar.	2.00	2.00	2.00	0.00	0.00	0.00	1	12.00	2	7.00
413764054	Mandartali Govt. Pry. School - Failakandi.	2.50	3.00	3.00	0.00	0.00	0.00	0	0.00	2	20.50
413764055	Dakhin Mandartali - Rarikandi Rd.	2.00	2.50	2.50	0.00	0.00	0.00	0	0.00	2	20.00
413764056	Mandartali kabaran - Dakhinmandartali Pry. School.	2.00	2.50	2.50	0.00	0.00	0.00	0	0.00	1	4.00
413764057	Mandartali Community center - Noburkandi Siraj master house	2.00	2.00	0.00	2.00	0.00	0.00	0	0.00	1	8.00
413764058	Gagrabazar Pry. School - Rarikandi Pry School.	2.00	3.00	0.00	3.00	0.00	0.00	0	0.00	1	9.00
413764059	Gagrabazar - Krishnapur Pry. School.	1.00	2.50	2.50	0.00	0.00	0.00	0	0.00	1	5.00
413764060	Mohammadkanda GCCR - Krishnapur Pry.School.	2.00	1.00	1.00	0.00	0.00	0.00	0	0.00	1	9.00
413764061	Naori Rarikandi - Ammuakandi Rd.	2.00	2.00	2.00	0.00	0.00	0.00	0	0.00	2	12.00
413764062	Failakandi Pry. School - Uttar Naori Pry. School.	2.50	4.00	4.00	0.00	0.00	0.00	2	8.00	3	26.00
413764063	Ammuakandi Pry. School - Gagra Pry.School Rd.	2.00	1.50	1.50	0.00	0.00	0.00	2	5.00	0	0.00
413764064	Naori Bazar - Chowrasta bazar.	2.00	2.50	2.50	0.00	0.00	0.00	1	1.50	2	5.00
413764067	Gazipur Ferryghat - Gazipur Pump house.	2.00	1.60	1.60	0.00	0.00	0.00	2	12.00	1	6.00
413764068	North Gagipur - South Gagipur BWDB Rd.	2.00	1.10	1.10	0.00	0.00	0.00	0	0.00	1	12.00
413764073	West Naori khan bari - Ananda bazar Naori Rd.	1.50	1.50	1.50	0.00	0.00	0.00	0	0.00	1	3.00
413764075	Shabajkandi GCCR - Bati Rasulpur G./Pry.School BWDB Rd.	2.00	2.00	2.00	0.00	0.00	0.00	2	15.00	4	32.00
413764077	South Thadalia - Balurchar BWDB Rd.	2.00	1.90	1.90	0.00	0.00	0.00	1	9.00	2	18.00
413764078	Thadalia GCCR - Fatepur U.P office.	2.00	1.07	1.07	0.00	0.00	0.00	0	0.00	1	6.50
413764079	Nandurkandi GCCR - Ladhua college Rd.	2.00	1.89	1.89	0.00	0.00	0.00	0	0.00	1	60.00
413764082	Anwarpur GCCR - Mithurkandi Danagoda Channgerchar	2.00	2.75	2.75	0.00	0.00	0.00	0	0.00	2	7.00
413764083	Nowdana Durgapur shikerchar - Dasharbazar Rd.	2.00	3.80	3.80	0.00	0.00	0.00	0	0.00	6	29.10
413764084	Nitchantapur college - Brammanchak G/Pry. School.	2.00	2.30	2.30	0.00	0.00	0.00	0	0.00	2	6.60
413764087	Anwarpur Monir hossain khan house - Nachantapur bazar	2.00	1.44	1.44	0.00	0.00	0.00	0	0.00	1	1.00
413764088	Anwarpur GCCR - Durgapur Rd.	1.00	1.87	1.87	0.00	0.00	0.00	0	0.00	6	24.70
413764089	Baribanga Haji bari - East Lalpur Madrasha.	2.00	1.82	1.82	0.00	0.00	0.00	0	0.00	6	36.00
413764090	Walipur J.H. School - Otarchar H/School.	2.00	3.11	3.11	0.00	0.00	0.00	0	0.00	6	19.50
413764093	East Lalpur kheyaghat - Shatnal D.C Rd.	2.00	2.24	2.24	0.00	0.00	0.00	1	12.00	2	6.00
413764106	Nizsengerchar - Shugandi lanchghat.	3.00	4.00	4.00	0.00	0.00	0.00	2	18.00	2	27.00
413764107	Badarpur H/S - Amiyapur - Muktikandi Rd.	2.00	3.50	3.50	0.00	0.00	0.00	1	18.00	2	9.00
413764111	Ananda bazar - Uddamdi Pump house Rd.	2.00	4.00	4.00	0.00	0.00	0.00	0	0.00	4	63.00
413764112	Bara Kianachak road.	3.00	2.00	2.00	0.00	0.00	0.00	0	0.00	0	0.00

BASIC INFORMATION OF ROAD

DIVISION : CHITTAGONG

DISTRICT : CHANDPUR

ROAD CODE	ROAD NAME	CREST WIDTH (m)	TOTAL LENGTH (Km)	SURFACE TYPE-WISE BREAK-UP (Km)				STRUCTURE		EXISTING GAP	
				EARTHEN	FLEXIBLE PAVEMENT (BC)	BRICK PAVEMENT (WBM/HBB/BFS)	RIGID PAVEMENT (CC/RCC)	NUMBER	SPAN (m)	NUMBER	SPAN (m)
1	2	3	4	5	6	7	8	9	10	11	12
413764113	Sengarchar Nuria Madrasha - Adurviti GC road.	3.50	1.77	1.77	0.00	0.00	0.00	1	4.00	0	0.00
413764114	Naburkandi - Gazipur road.	4.00	2.35	2.35	0.00	0.00	0.00	3	31.00	0	0.00
413764115	Mandartali Amjad bepary bari - Mandartali Reg. Primary school - BWDB embenkment.	2.00	3.00	3.00	0.00	0.00	0.00	2	18.00	0	0.00
413764116	Upazila complex raod.	4.00	0.70	0.00	0.70	0.00	0.00	0	0.00	0	0.00
413764117	Sengarchar Eklashpur road to Sengarchar H.School road.	3.00	0.30	0.30	0.00	0.00	0.00	2	7.00	0	0.00
413764118	Ganiarpar Dhigi - Ruhitarpar GCCR.	2.50	2.00	2.00	0.00	0.00	0.00	3	7.50	0	0.00
413764119	Charpathalia BWDB embenkment - Tatua BWDB embenkment.	2.50	2.80	2.80	0.00	0.00	0.00	5	80.00	0	0.00
413764120	Sengarchar bazar - Barani BWDB Embenkment Ghat road.	2.50	1.60	1.60	0.00	0.00	0.00	2	18.00	0	0.00
413764123	Eklaspur U.P - Eklaspur lanch ghat bazar.	3.50	1.00	1.00	0.00	0.00	0.00	0	0.00	1	10.00
413764124	Kalakanda UP Office Milar char - Dashani bazar road.	4.00	4.00	3.28	0.72	0.00	0.00	0	0.00	0	0.00
413764126	BWDB embenkment - Muktirandi - Kalir bazar GC road.	4.00	4.15	4.15	0.00	0.00	0.00	3	26.00	0	0.00
413764127	Pachani Chowrasta-Muktirandi Road	2.50	4.00	4.00	0.00	0.00	0.00	0	0.00	0	0.00
413764128	Baburbazar-Satnal bazar Road	3.00	2.00	2.00	0.00	0.00	0.00	0	0.00	0	0.00
413764129	Imampur - Lalpur - Kalipur Road	2.80	2.80	0.80	2.00	0.00	0.00	0	0.00	0	0.00
413764130	Gouranga Bazar - Islamia Bazar Road	3.00	2.50	2.00	0.50	0.00	0.00	0	0.00	0	0.00
413764131	Eklashpur UP office - Hashimpur - Bokultola Bazar	2.50	1.85	1.85	0.00	0.00	0.00	0	0.00	0	0.00
413764132	Nichtapur Bazar - Gashirchar	3.00	2.00	2.00	0.00	0.00	0.00	0	0.00	0	0.00
413764133	Amiapur GCCR - Gopalkandi BWDB	3.50	3.50	3.50	0.00	0.00	0.00	0	0.00	0	0.00
413764134	West Islamabad Patowary Bari Mosque - Jangle Islamabad - Daserhat	3.00	2.50	2.50	0.00	0.00	0.00	0	0.00	0	0.00
413764135	DC Road - East Shatnol BWDB Embk.	2.50	2.50	2.50	0.00	0.00	0.00	0	0.00	0	0.00
413764136	Nayakandi BWDB - Moutopi - Borokandi Road	3.65	4.20	4.20	0.00	0.00	0.00	1	14.00	0	0.00
VILLAGE ROAD-A TOTAL: 80 Nos. Road			205.19	195.72	8.92	0.55	0.00	58	463.65	99	815.90
ROAD TYPE : VILLAGE ROAD-B											
413765002	Imampur - Chataki Rd.	2.00	3.40	3.40	0.00	0.00	0.00	4	31.66	0	0.00
413765020	Janata bazar - Hazipur loscost P/School.	2.40	0.90	0.90	0.00	0.00	0.00	2	24.00	0	0.00
413765024	Ramdaspur Shahjahan mia bari - Chotto haldia Eidgah.	3.00	1.82	1.82	0.00	0.00	0.00	0	0.00	4	50.00
413765027	Farazikandi complex - Thakur para bridge.	1.80	1.10	1.10	0.00	0.00	0.00	0	0.00	2	15.00
413765030	Kalipur Bazar - Imampur Rd.	2.50	1.50	1.00	0.50	0.00	0.00	2	16.00	0	0.00
413765040	Donagoda - Kalirbazar.	2.00	2.00	2.00	0.00	0.00	0.00	1	12.00	1	9.00
413765041	Aburkandi Reg. Pry. School - Oturchar H/S Rd.	2.00	4.75	4.75	0.00	0.00	0.00	0	0.00	4	16.00
413765049	Dashani BWDB - Fottakandi.	1.00	1.00	1.00	0.00	0.00	0.00	0	0.00	0	0.00
413765052	Charkashim lanchghat - Char Ummad.	1.50	3.50	3.50	0.00	0.00	0.00	0	0.00	0	0.00
413765062	Fatepur Madrasha - Naburkandi bazar.	1.50	1.06	1.06	0.00	0.00	0.00	0	0.00	2	64.50
413765063	Shabazkandi GCCR - Faridkandi Munshibari.	1.50	0.60	0.60	0.00	0.00	0.00	0	0.00	2	14.00
413765065	Durgapur Shikairchar - Khakandia BWDB canal.	1.50	1.10	1.10	0.00	0.00	0.00	0	0.00	3	19.50
413765070	Monirkandi - Walipur Siddique prodhania bari.	1.50	1.92	1.92	0.00	0.00	0.00	1	9.00	4	17.50
413765072	Shatnal dakbangla - Kheyaghat Charcharini Rd.	1.50	2.38	2.38	0.00	0.00	0.00	0	0.00	1	12.00
413765081	Sujatpur - West Islamabad Pry. School Rd.	2.00	1.20	1.20	0.00	0.00	0.00	0	0.00	0	0.00
413765083	Baganbari Madrasa-Ichakhali Sarker bari Via Kandakerkndi Rd.	2.00	2.00	2.00	0.00	0.00	0.00	0	0.00	0	0.00
413765084	Adurviti - Sengarchar Kalir bazar GC road.	2.00	0.65	0.65	0.00	0.00	0.00	1	20.00	0	0.00
413765085	Choto kinachak Shamsudding bhuyian house road	2.00	0.50	0.50	0.00	0.00	0.00	1	20.00	0	0.00
413765086	Chotojiniya to Jinaiya H.School road.	3.00	0.70	0.70	0.00	0.00	0.00	3	20.00	0	0.00
413765087	Otarchar H.School -Choto Jianya road	2.50	1.90	1.90	0.00	0.00	0.00	2	15.00	0	0.00
413765088	Torky Babu Miabari-Induria H/School-Dasherarong Road	2.50	2.50	2.50	0.00	0.00	0.00	1	12.00	2	0.00
VILLAGE ROAD-B TOTAL: 21 Nos. Road			36.48	35.98	0.50	0.00	0.00	18	179.66	25	217.50
MATLAB (UTTAR) UPAZILA TOTAL: 132 Nos. Road			457.56	335.59	103.39	18.59	0.00	258	1822.60	148	1441.20