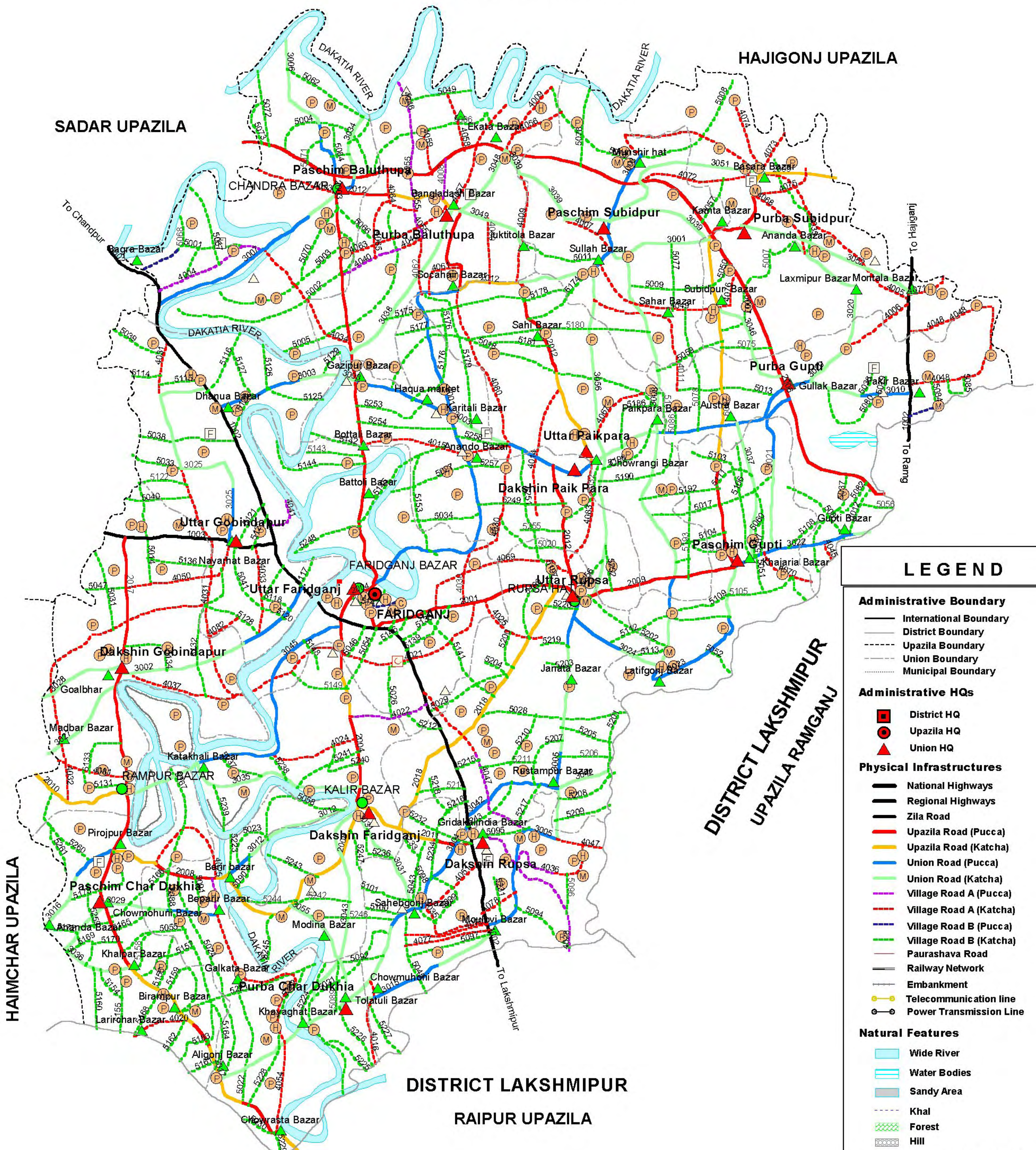


ROAD MAP FARIDGANJ UPAZILA CHANDPUR DISTRICT

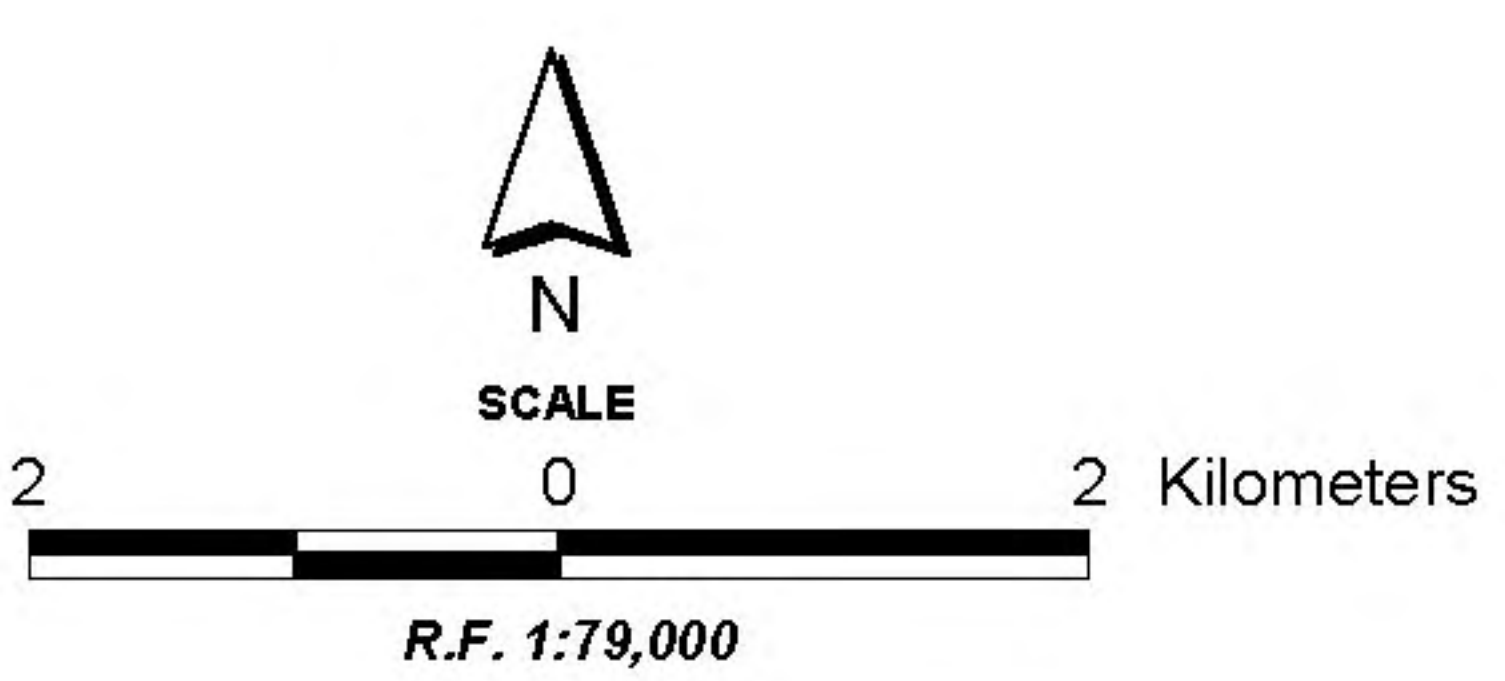


LEGEND

Administrative Boundary	
	International Boundary
	District Boundary
	Upazila Boundary
	Union Boundary
	Municipal Boundary
Administrative HQs	
	District HQ
	Upazila HQ
	Union HQ
Physical Infrastructures	
	National Highways
	Regional Highways
	Zila Road
	Upazila Road (Pucca)
	Upazila Road (Katcha)
	Union Road (Pucca)
	Union Road (Katcha)
	Village Road A (Pucca)
	Village Road A (Katcha)
	Village Road B (Pucca)
	Village Road B (Katcha)
	Paurashava Road
	Railway Network
	Embankment
	Telecommunication line
	Power Transmission Line
Natural Features	
	Wide River
	Water Bodies
	Sandy Area
	Khal
	Forest
	Hill
Socio-Economic Infrastructures	
	Growth Centre
	Small Hat/Bazar
	Police Station
	Upazila Health Complex
	Family welfare Centre
	Community Clinic
	Post Office
	College
	High School
	Primary School
	Madrasa
	Mosque
	Ashrayan/Abasan
	Temple

Compiled from : LGED Upazila Base Maps 1994-95, Landsat TM 1998, GPS Survey 1998 and Field Checking in November 2004.
Projection : Lambert's Conformal Conic

PREPARED BY : GIS UNIT
LOCAL GOVERNMENT ENGINEERING DEPARTMENT



BASIC INFORMATION OF ROAD

DIVISION : CHITTAGONG

DISTRICT : CHANDPUR

ROAD CODE	ROAD NAME	CREST WIDTH (m)	TOTAL LENGTH (Km)	SURFACE TYPE-WISE BREAK-UP (Km)				STRUCTURE		EXISTING GAP	
				EARTHEN	FLEXIBLE PAVEMENT (BC)	BRICK PAVEMENT (WBM/HBB/ BFS)	RIGID PAVEMENT (CC/RCC)	NUMBER	SPAN (m)	NUMBER	SPAN (m)
1	2	3	4	5	6	7	8	9	10	11	12

UPAZILA : FARIDGANJ

ROAD TYPE : UPAZILA ROAD

413452001	Faridganj GC - Rupsha GC Road.	7.00	6.09	0.00	6.09	0.00	0.00	10	37.03	0	0.00	
413452003	Faridganj GC - Chandra GC Road.	7.00	9.28	0.00	9.28	0.00	0.00	13	126.90	0	0.00	
413452004	Faridganj GC - Kalir bazar Road.	7.00	5.20	1.71	3.49	0.00	0.00	6	32.02	0	0.00	
413452006	Chandra GC - Ramgonj (R&H) Upazila Road (UZR #234)	5.00	19.00	0.00	19.00	0.00	0.00	0	0.00	0	0.00	
413452008	Kalirbazar GC - Firojpur(Rampur GC) Road via Beri Bazar	5.00	10.50	8.55	1.80	0.15	0.00	4	117.50	0	0.00	
413452009	RupshaGC - Polishara GC(Hajigonj Upazila). Via-Khajuria Road.	5.00	13.25	6.76	6.49	0.00	0.00	16	137.48	0	0.00	
413452010	Rampur GC - Haimchar Upazila H/Q.Road.	5.00	3.20	3.20	0.00	0.00	0.00	3	5.20	0	0.00	
413452011	KalirBazar GC - Gridakalinda RHD Road.	5.00	3.80	2.30	1.50	0.00	0.00	4	21.90	0	0.00	
413452012	Rupsha GC - Chandra GC Road via Paikpara (S&N)up and Sahibazar,Banglabazar	5.00	13.06	5.97	6.94	0.00	0.15	18	130.55	0	0.00	
413452017	Chittagong Sariatpur R&H - Rampur GC - Sollakhali R&H Road	7.00	15.34	1.19	13.88	0.27	0.00	14	89.42	0	0.00	
413452018	Rupsha bazar GC - Kalir bazar GC Road	4.50	7.50	7.50	0.00	0.00	0.00	3	6.10	0	0.00	
UPAZILA ROAD TOTAL: 11 Nos. Road				106.23	37.18	68.47	0.42	0.15	91	704.10	0	0.00

ROAD TYPE : UNION ROAD

413453001	Faridganj - Kamta Bazar Road.	5.00	13.85	4.73	9.12	0.00	0.00	10	103.41	0	0.00
413453002	Faridganj - Goalbour Bazar Road.	5.00	5.35	3.73	1.63	0.00	0.00	8	26.81	0	0.00
413453003	Dhanua Bazar R&H - Gollak bazar Road.via Gazipur Bazar & Dakshin Paikpara UP	5.00	12.09	4.21	7.72	0.17	0.00	17	79.50	0	0.00
413453004	Dakshin Rupsha UP (Gridakalindia) - Islamganj bazar(Aligonj) Road via shahebganj bazar	5.00	10.50	6.33	3.90	0.28	0.00	9	81.04	0	0.00
413453005	Uttar Rupsha UP (Rupsha GC) - Moulobi bazar Road.	5.00	8.63	4.55	4.09	0.00	0.00	18	56.40	0	0.00
413453006	Paschim balithuba UP (Chandra) -Sahatoli Bazar Road.via Paikdi Ferry Ghat.	5.00	1.65	0.65	1.00	0.00	0.00	8	34.00	0	0.00
413453007	Bugrabazar(Tobgi) - Chandra Bazar (Paschim balithuba UP) Road.	4.50	3.90	1.67	2.23	0.00	0.00	10	68.20	0	0.00
413453008	Latifgonj Bazar - Paschim Subidpur UP (Uttali) Road via Guher Bazar	5.00	12.08	7.64	4.44	0.00	0.00	10	79.00	0	0.00
413453010	Purba Gupti UP (Gollak) - Fakirer bazar Road.	4.50	3.75	2.25	1.50	0.00	0.00	2	66.00	0	0.00
413453012	DakshinFaridganj UP (Kalir Bazar) - Barir bazar Rd.	5.00	3.50	2.70	0.80	0.00	0.00	0	0.00	1	17.00
413453015	Purba Char Dukhia UP (Tolatoli bazar) - Mulobi bazar Road	4.50	3.58	2.25	1.13	0.20	0.00	3	14.30	0	0.00
413453016	Paschim Char Dukhia UP -Firojpur Bazar Via Anandobazar Road	4.00	4.50	4.50	0.00	0.00	0.00	0	0.00	0	0.00
413453020	Purba Gupti UP (Gollakbazar) -Anandobazar via loxmipur Road	3.50	4.50	4.50	0.00	0.00	0.00	0	0.00	0	0.00
413453021	Purba Gupti UP (Gollak) - Paschim Gupti UP (Khajuria) Road via Narekal tola,Hamchapur	3.50	2.40	2.40	0.00	0.00	0.00	2	11.50	0	0.00
413453022	Paschim Gupti UP (Khajuria Bazar) -Gupti Bazar Road	5.00	4.10	0.65	3.46	0.00	0.00	6	50.85	0	0.00
413453023	Latifgonj Bazar - Paschim Gupti UP (Khajuria) Rd.	4.50	3.20	1.63	1.57	0.00	0.00	4	15.95	0	0.00
413453024	RupshaGC- Lotifgonj bazarVia Roshid Ahammad Collage Road	4.00	2.80	2.80	0.00	0.00	0.00	3	8.27	0	0.00
413453025	Uttar Gobindapur UP (Nayerhatbazar) - Dhanuabazar.Road	3.50	4.61	3.62	0.99	0.00	0.00	4	12.20	0	0.00
413453027	Dakshin Gobindapur UP (Goalbar) - Matbarbazar Road	5.00	1.50	1.50	0.00	0.00	0.00	2	10.70	0	0.00
413453028	Dakshin Gobindapur UP (Goalbarbazar) - Horipurbazar Road	3.50	2.35	2.35	0.00	0.00	0.00	2	17.75	0	0.00
413453029	Paschim Chardukhia UP (Chowmohonibazar) - Beparibazar Road	4.00	4.16	3.61	0.55	0.00	0.00	3	9.90	0	0.00
413453031	Dakshin Faridganj UP (Kalirbazar) - Sahebganj Bazar Road	4.00	3.36	3.36	0.00	0.00	0.00	3	9.50	0	0.00
413453034	Paschim balithuba UP (Chandra) - Algi Road.	4.00	3.00	2.45	0.00	0.55	0.00	3	38.10	0	0.00
413453035	Dakshin Faridganj UP (Kalir Bazar) - Katakhali Bazar Road.	4.50	3.00	3.00	0.00	0.00	0.00	1	2.44	0	0.00

BASIC INFORMATION OF ROAD

DIVISION : CHITTAGONG

DISTRICT : CHANDPUR

ROAD CODE	ROAD NAME	CREST WIDTH (m)	TOTAL LENGTH (Km)	SURFACE TYPE-WISE BREAK-UP (Km)				STRUCTURE		EXISTING GAP		
				EARTHEN	FLEXIBLE PAVEMENT (BC)	BRICK PAVEMENT (WBM/HBB/BFS)	RIGID PAVEMENT (CC/RCC)	NUMBER	SPAN (m)	NUMBER	SPAN (m)	
1	2	3	4	5	6	7	8	9	10	11	12	
413453036	Paschim Chardukhia UP (Chowmohani) - Gondamara Road.	4.00	2.00	2.00	0.00	0.00	0.00	1	1.80	0	0.00	
413453037	Paschim Gupti UP (Khajuria) -Austra Bazar Road Via Soladana	3.00	3.50	3.50	0.00	0.00	0.00	0	0.00	0	0.00	
413453038	Purba Balithuba Up- Gazipur Bazar	1.50	3.20	3.20	0.00	0.00	0.00	0	0.00	0	0.00	
413453039	Purba Subidpur UP (Kamta) - Acota Bazar Via Volachow Gorihana Road	4.00	5.35	5.35	0.00	0.00	0.00	7	76.30	0	0.00	
413453042	Dakshin Rupsha UP (Gridakalindia) - Kaonia Bazar Road Via Badarpur, Rustampur Bazar	3.50	3.60	0.85	2.75	0.00	0.00	5	30.00	0	0.00	
413453043	Dakshin Faridganj UP (Kalirbazar)- Khayaghat bazar via Modina bazar Road.	4.50	4.75	4.75	0.00	0.00	0.00	0	0.00	0	0.00	
413453045	Faridganj - (Katakhal) Rampur GC Road.	5.00	7.57	1.62	5.95	0.00	0.00	13	98.33	0	0.00	
413453046	Purba Gupti UP (Gollak Bazar) - Borgoan Bazar Road	4.00	2.50	2.50	0.00	0.00	0.00	3	55.00	0	0.00	
413453048	Purba Balithuba UP to Ekatabazr Road	2.00	3.00	3.00	0.00	0.00	0.00	0	0.00	0	0.00	
413453049	Purba Balithuba UP to Juktitala Bazar Road	3.50	1.50	1.50	0.00	0.00	0.00	0	0.00	0	0.00	
413453051	Pashim subidpur UP to Basara Bazar Road. Via Munshir Hat Bazar	4.00	7.00	7.00	0.00	0.00	0.00	0	0.00	0	0.00	
413453052	Purba Subidpur UP to Montala Bazar Road.	4.00	5.00	5.00	0.00	0.00	0.00	0	0.00	0	0.00	
413453055	Tolatoli Bazar- Modina Bazar (Purbo Char Dukhia UP)	2.50	4.00	4.00	0.00	0.00	0.00	3	11.50	1	1.00	
413453056	Shollah Bazar - Uttar Rupsa UP Road.	3.00	5.00	5.00	0.00	0.00	0.00	1	15.00	0	0.00	
UNION ROAD TOTAL: 38 Nos. Road				180.32	126.33	52.79	1.19	0.00	161	1083.75	2	18.00

ROAD TYPE : VILLAGE ROAD-A

413454003	Chandra - Bagadi Rd.	4.00	1.50	1.50	0.00	0.00	0.00	1	1.10	0	0.00
413454004	Shakdi - Bagadi Rd.	4.00	1.50	0.66	0.84	0.00	0.00	1	5.00	0	0.00
413454005	Montala- Uttali-Sankisire Rd.	3.50	8.90	8.90	0.00	0.00	0.00	6	59.55	1	15.00
413454006	Digdair - Sreekalia Rd.	3.50	3.82	3.82	0.00	0.00	0.00	3	25.00	0	0.00
413454007	Dattashulla - Mulpara Road.	4.00	4.85	4.85	0.00	0.00	0.00	5	37.15	0	0.00
413454008	Balithuba Bazar -Islampur Road Via CIP Embankment.	3.50	5.00	3.14	1.87	0.00	0.00	2	34.00	1	10.00
413454009	Dattasolla - Madarbari Road.	3.50	7.90	7.90	0.00	0.00	0.00	3	24.00	1	25.00
413454011	Sollah - Bhotal Road.	3.50	8.90	8.90	0.00	0.00	0.00	5	34.72	0	0.00
413454014	Shapur - Vowal Road.	4.50	4.92	4.92	0.00	0.00	0.00	4	32.50	0	0.00
413454015	Khuramkhali - Karaitala Road.	3.00	5.00	5.00	0.00	0.00	0.00	1	7.00	0	0.00
413454016	Eklaspur - Raipur Road.	4.00	6.08	6.08	0.00	0.00	0.00	2	10.64	0	0.00
413454020	Lairirchar - Haidergaonj Rd.	4.00	3.50	3.50	0.00	0.00	0.00	1	4.57	0	0.00
413454021	Rudreraganj - Joyganj Road.	4.00	7.70	7.70	0.00	0.00	0.00	4	18.25	0	0.00
413454022	Chotura - Kalirbazar Road.	4.00	2.00	0.05	1.95	0.00	0.00	2	3.04	0	0.00
413454024	Kalir Bazar - Powa Road.	3.50	2.20	2.20	0.00	0.00	0.00	4	18.60	0	0.00
413454025	Rudrengoan - Gobdergaon Road.	3.66	1.60	1.60	0.00	0.00	0.00	2	6.70	0	0.00
413454028	Gridakalindia - Nagardigherpar Road.	3.50	4.10	1.86	2.24	0.00	0.00	3	12.17	0	0.00
413454030	Batirgaon - Shachiali Road.	4.50	7.20	7.20	0.00	0.00	0.00	5	41.44	0	0.00
413454031	Sovan - Joyganj Road	4.50	8.50	8.50	0.00	0.00	0.00	7	29.32	0	0.00
413454032	Nayerhat - Hawakandi Road.	3.66	7.10	7.10	0.00	0.00	0.00	3	17.04	2	17.50
413454033	Nayerhat - Charkumira Road.	3.50	2.10	2.10	0.00	0.00	0.00	3	11.42	0	0.00
413454034	Shakdi - Gazipur Road.	4.00	5.10	5.10	0.00	0.00	0.00	2	55.80	0	0.00
413454035	Sahebganj - Charmandi Road.	4.00	2.60	2.60	0.00	0.00	0.00	1	10.00	0	0.00
413454036	Gridakalindia - Kawnia Madrasa Road.	3.00	3.00	2.08	0.92	0.00	0.00	5	18.62	0	0.00
413454037	Joyganj - Goalbower Road.	4.00	3.20	3.20	0.00	0.00	0.00	4	6.60	0	0.00
413454040	Manik Raj- Daichar Rd	3.50	2.00	0.75	1.25	0.00	0.00	3	1.20	0	0.00
413454041	Munsi bari - Kalamazi - Khaya ghat Rd	3.00	0.55	0.09	0.46	0.00	0.00	1	0.30	0	0.00
413454045	Faridganj- Brammapara-Hugli- Tridona-Ramganj Rd.	3.00	3.20	3.20	0.00	0.00	0.00	2	10.00	0	0.00
413454046	CIP Embankment to Islampur Road	5.00	2.06	0.00	2.06	0.00	0.00	1	5.00	0	0.00
413454047	Faridganj - Ramgonj Rd.	5.00	6.57	3.21	3.36	0.00	0.00	5	22.51	0	0.00
413454048	Fakir Bazar - Ananda bazar Road	4.50	11.95	11.95	0.00	0.00	0.00	8	80.33	0	0.00
413454049	Sollabazar - Kamta bazar via sharbazar Road	3.50	2.70	2.59	0.00	0.11	0.00	2	10.95	0	0.00
413454050	Nayerhatbazar - Goalbarbazar Via Lotif Charmanbari Road	4.00	4.00	4.00	0.00	0.00	0.00	2	24.00	0	0.00
413454051	GirdakalindiaBazar - Chowmohonibazar via shabgonj bazar Road	4.00	2.75	2.35	0.40	0.00	0.00	1	7.00	0	0.00

BASIC INFORMATION OF ROAD

DIVISION : CHITTAGONG

DISTRICT : CHANDPUR

ROAD CODE	ROAD NAME	CREST WIDTH (m)	TOTAL LENGTH (Km)	SURFACE TYPE-WISE BREAK-UP (Km)				STRUCTURE		EXISTING GAP	
				EARTHEN	FLEXIBLE PAVEMENT (BC)	BRICK PAVEMENT (WBM/HBB/BFS)	RIGID PAVEMENT (CC/RCC)	NUMBER	SPAN (m)	NUMBER	SPAN (m)
1	2	3	4	5	6	7	8	9	10	11	12
413454054	Barir Bazar - Shalokhali Road.	5.00	6.62	6.07	0.55	0.00	0.00	4	14.94	0	0.00
413454055	Socirchar - Rong bolia Ferighat	4.00	3.75	0.00	3.75	0.00	0.00	1	5.00	0	0.00
413454056	Purba Mulpara Road	1.50	1.20	1.20	0.00	0.00	0.00	0	0.00	0	0.00
413454057	MP House to Purba Blithuba UP.Road. via Nilam Gudara,Uttar Rajapur .	1.50	5.00	5.00	0.00	0.00	0.00	0	0.00	0	0.00
413454058	Sarkhal WAPDA to Hares Member House Road.	1.60	2.10	2.10	0.00	0.00	0.00	0	0.00	0	0.00
413454059	Dolmogar Wapda to Kabiraj Bari via Primary School.	1.10	2.20	2.20	0.00	0.00	0.00	1	10.00	0	0.00
413454060	Sayaid Nagar Nurani Madrasha to Wadudia Madrasha Road	1.80	2.00	2.00	0.00	0.00	0.00	0	0.00	1	10.00
413454061	Sosirchar Bazar to Jamtala Via Community Clinic	0.90	1.60	1.60	0.00	0.00	0.00	0	0.00	0	0.00
413454062	Jamtala to Kalibari Road.	1.30	3.00	3.00	0.00	0.00	0.00	0	0.00	0	0.00
413454063	Radhamarket to Balithuba Bazar Road	2.00	5.00	5.00	0.00	0.00	0.00	0	0.00	0	0.00
413454064	Daichar Model Academy to Radhuni Bari Road.	1.50	1.80	1.80	0.00	0.00	0.00	0	0.00	0	0.00
413454065	Pashim Daichar to Daichar Cmmunity Clinic Road.	0.90	1.30	1.30	0.00	0.00	0.00	0	0.00	0	0.00
413454067	Gazipur Gullak Road To Votal Austr Road.	1.20	2.00	2.00	0.00	0.00	0.00	0	0.00	1	10.00
413454068	Basara - Lakhampur Road	3.66	1.50	1.50	0.00	0.00	0.00	1	10.00	0	0.00
413454069	Faridgonj Sahapur- Rupsha Road	3.00	8.00	8.00	0.00	0.00	0.00	0	0.00	1	25.00
413454070	Puchim Gupti UP - Sholadana Road.	1.50	1.50	1.50	0.00	0.00	0.00	1	1.50	0	0.00
413454071	Montala Bazar to Joyasree Road.	3.00	0.75	0.75	0.00	0.00	0.00	1	10.00	0	0.00
413454072	Munshirhat Bazar - Basara Bazar via Mozumdar Bari Road.	3.00	3.00	3.00	0.00	0.00	0.00	0	0.00	0	0.00
413454073	Basara Bazar to Jakni Road	4.00	0.50	0.50	0.00	0.00	0.00	0	0.00	0	0.00
413454074	Basarabazar to Suranga sail Primary School Road.	3.00	2.00	2.00	0.00	0.00	0.00	0	0.00	0	0.00
413454075	Basara bazar to Telisir Edgah Road. via-Hospital	2.00	2.00	2.00	0.00	0.00	0.00	1	11.00	0	0.00
413454076	CIP Embankment to Subidpur Bazar. Road Via Bagpur	3.00	1.50	1.50	0.00	0.00	0.00	0	0.00	0	0.00
413454077	R&H Road- Sheabgonj Ostar Bangti Bridge Road (16 no UP)	2.50	2.00	2.00	0.00	0.00	0.00	1	2.00	0	0.00
413454078	Kuri Bari R&H- Kobiullah Monshi Bari Road	2.00	1.30	1.30	0.00	0.00	0.00	1	2.50	1	2.00
413454079	West Side of Kurali Bari R &H -Alonia Road	2.40	3.00	3.00	0.00	0.00	0.00	2	3.00	2	3.50
413454080	Sochair Bazar-Karaitali bazar Road	5.00	3.50	3.50	0.00	0.00	0.00	0	0.00	0	0.00
413454081	Rampur GC- Rayer Bazar GC. Road Via West Laruya Govt. Primary School	6.60	2.50	2.50	0.00	0.00	0.00	0	0.00	0	0.00
413454082	Nayerhat Bazar(9 no UP)Charmathura Charragobrai-Lamchar-Gowalvour Road	4.00	6.50	6.50	0.00	0.00	0.00	6	19.55	0	0.00
413454083	Rupsha GC - 8 no Paikpara UP. Road	2.40	4.00	4.00	0.00	0.00	0.00	0	0.00	0	0.00
VILLAGE ROAD-A TOTAL: 63 Nos. Road			235.17	215.41	19.64	0.11	0.00	124	775.01	11	118.00

ROAD TYPE : VILLAGE ROAD-B

413455001	Bagra Bazar - Chandra Ferryghat Road.	3.65	3.12	2.50	0.62	0.00	0.00	3	6.00	0	0.00
413455002	Madanergaon - Shekhbari Lohagor Madrasha Road.	3.66	3.60	3.60	0.00	0.00	0.00	3	2.60	0	0.00
413455003	Modanergan P/School - Lohagor Ferryghat Road.	3.00	3.23	3.23	0.00	0.00	0.00	3	59.00	0	0.00
413455004	Shekdi Rampur - Kharkadia WAPDA Road.	3.50	3.40	3.40	0.00	0.00	0.00	3	7.50	0	0.00
413455005	South Rajapur - Kalibari Road.	3.00	5.70	5.70	0.00	0.00	0.00	3	8.00	0	0.00
413455006	Baradolkhal - Mulpara Road.	3.00	4.59	4.59	0.00	0.00	0.00	4	24.00	3	30.00
413455007	Subidpur - Kamta Rd.	4.00	1.75	1.75	0.00	0.00	0.00	1	15.25	0	0.00
413455008	Uvarampur - Bashara Road.	3.00	4.00	4.00	0.00	0.00	0.00	2	24.00	0	0.00
413455009	Aitapara - Beragaon Road.	3.00	3.28	3.28	0.00	0.00	0.00	1	10.00	0	0.00
413455010	Nurpur - Mulpara Road.	2.40	4.80	4.80	0.00	0.00	0.00	4	11.80	0	0.00
413455011	Sholla - Juktitala Road.	3.00	5.20	5.20	0.00	0.00	0.00	1	2.00	0	0.00
413455012	Gupti bazar - Baichatali WAPDA Road.	3.00	1.10	1.10	0.00	0.00	0.00	1	25.00	0	0.00
413455013	Joysree - Gellak Road.	1.82	6.00	6.00	0.00	0.00	0.00	3	15.50	0	0.00
413455014	Hasha Madrasa - Chandpur Road.	2.50	2.68	2.68	0.00	0.00	0.00	2	1.00	1	10.00
413455017	Nowapara - Sholadana Road.	2.00	4.70	4.70	0.00	0.00	0.00	2	7.50	0	0.00
413455018	Paltaluk - Paikpara Rd.	2.40	11.20	11.20	0.00	0.00	0.00	4	50.00	3	40.00
413455020	Echapur - East Daichar Rd.	2.50	2.55	2.55	0.00	0.00	0.00	1	2.50	0	0.00
413455021	Shahebganj - Muralittek Road.	2.25	5.80	5.80	0.00	0.00	0.00	2	4.50	0	0.00
413455022	Shontoshpur - Shollakhal Rd.	2.00	6.20	6.20	0.00	0.00	0.00	4	14.63	0	0.00
413455023	Berir Bazar - Biskatali Road.	2.00	3.10	3.10	0.00	0.00	0.00	0	0.00	0	0.00

BASIC INFORMATION OF ROAD

DIVISION : CHITTAGONG

DISTRICT : CHANDPUR

ROAD CODE	ROAD NAME	CREST WIDTH (m)	TOTAL LENGTH (Km)	SURFACE TYPE-WISE BREAK-UP (Km)				STRUCTURE		EXISTING GAP	
				EARTHEN	FLEXIBLE PAVEMENT (BC)	BRICK PAVEMENT (WBM/HBB/BFS)	RIGID PAVEMENT (CC/RCC)	NUMBER	SPAN (m)	NUMBER	SPAN (m)
1	2	3	4	5	6	7	8	9	10	11	12
413455024	Shontushpur - Islamganj Road.	2.00	4.65	4.65	0.00	0.00	0.00	1	6.10	0	0.00
413455026	Hospital - Chowtura Road.	2.50	1.67	1.67	0.00	0.00	0.00	0	0.00	0	0.00
413455027	North Karoa Eidgah - Karitali Road.	2.00	2.20	2.20	0.00	0.00	0.00	0	0.00	0	0.00
413455028	Kamalkandi - Maler Bangti Road.	2.50	3.50	3.50	0.00	0.00	0.00	1	7.00	2	24.00
413455029	Gobdergaon - Chowtura Road.	2.00	2.50	2.50	0.00	0.00	0.00	1	8.00	0	0.00
413455031	Gobindapur - Harina Road.	2.00	3.21	3.21	0.00	0.00	0.00	0	0.00	2	25.00
413455032	Daichara - Chowmukha Road.	2.50	2.00	2.00	0.00	0.00	0.00	1	8.00	0	0.00
413455033	Dhanua - Bondukshibari Road.	2.00	2.50	2.50	0.00	0.00	0.00	1	2.00	1	9.00
413455034	Mirpur - Shahapur Road.	2.00	2.40	2.40	0.00	0.00	0.00	0	0.00	0	0.00
413455035	Laxmipur - Sonachow Rd.	2.00	3.50	3.50	0.00	0.00	0.00	0	0.00	3	40.00
413455036	Sreelaki - Hospital Ghonia Rd.	1.80	4.20	4.20	0.00	0.00	0.00	0	0.00	0	0.00
413455037	Tridona - Dattra Rd.	2.00	7.82	7.82	0.00	0.00	0.00	3	15.87	2	22.00
413455038	Dhanua - Horina Rd.	2.00	4.24	4.24	0.00	0.00	0.00	0	0.00	0	0.00
413455039	Sobhan - Ichali Rd.	2.00	1.86	1.86	0.00	0.00	0.00	0	0.00	0	0.00
413455040	Chandpur - Horina Rd.	2.00	3.20	3.20	0.00	0.00	0.00	1	2.00	0	0.00
413455041	Charmothura - Charkumira Rd.	1.80	1.59	1.59	0.00	0.00	0.00	0	0.00	0	0.00
413455043	Shahebgonj - Rupsha Rd.	2.50	1.20	1.20	0.00	0.00	0.00	0	0.00	0	0.00
413455045	South Shebgonj -Raipur Border Rd.	2.50	1.20	1.20	0.00	0.00	0.00	0	0.00	0	0.00
413455046	Kasiara R&H - Barali Rd.	2.50	0.80	0.80	0.00	0.00	0.00	0	0.00	0	0.00
413455047	Laxmipur - Horina, Khanbari - Kazibari Rd.	2.00	1.50	1.50	0.00	0.00	0.00	0	0.00	0	0.00
413455048	Faridganj Thana Health Complex Rd.	2.50	2.00	2.00	0.00	0.00	0.00	0	0.00	0	0.00
413455049	Chair Rongbalia Ferrighat Road.	1.50	1.50	1.50	0.00	0.00	0.00	0	0.00	0	0.00
413455050	WAPDA Embankment to Bagpur Road.	1.50	1.00	1.00	0.00	0.00	0.00	0	0.00	1	40.00
413455051	Faridgonj- Khajuria Road to Khajuria Chowkidar Bari Road.	1.50	1.10	1.10	0.00	0.00	0.00	0	0.00	1	12.00
413455052	Adsha Oli Pathan House road	1.20	1.00	1.00	0.00	0.00	0.00	0	0.00	1	10.00
413455054	Chutura R&H - Kalir Bazar G.C.C.R Connecting Road.	3.00	1.20	1.20	0.00	0.00	0.00	0	0.00	1	12.00
413455055	Firojpur- Islamgonj Road via Putia Sontospur Pir Shaeb Bai.	2.00	7.50	7.50	0.00	0.00	0.00	0	0.00	1	12.00
413455056	Tridona- Majjar Bari Road.	1.20	1.00	1.00	0.00	0.00	0.00	1	8.00	0	0.00
413455057	Kamta CIP Embankment- Talukdar Bari Road.	2.00	0.25	0.25	0.00	0.00	0.00	0	0.00	0	0.00
413455058	Sontospur Chowrasta -East Sontospur Primary School started from Mukbul House	1.50	2.00	2.00	0.00	0.00	0.00	0	0.00	1	15.00
413455059	Purba Vowal Char bari Road	3.00	2.00	2.00	0.00	0.00	0.00	1	10.00	0	0.00
413455060	Faridgonj- Khajuria Road to Khajuria Shajahan Karani Road.	3.00	1.00	1.00	0.00	0.00	0.00	1	10.00	0	0.00
413455062	Balithuba Dhali Bari to Baharipur Hawladar Bari	3.00	1.50	1.50	0.00	0.00	0.00	0	0.00	0	0.00
413455063	Sakdirampur Chowary Bari to Rosar Bari Madrasha Road.	2.00	1.00	1.00	0.00	0.00	0.00	0	0.00	0	0.00
413455064	Sakdirampur Bapari Bari to Sakdirampur Primary School Road.	2.00	1.00	1.00	0.00	0.00	0.00	0	0.00	0	0.00
413455065	Sakdirampur Miazhi Bari to Voradol Khal Via- Kasa Gazi Bari Road	2.00	2.00	2.00	0.00	0.00	0.00	0	0.00	0	0.00
413455066	Madanergaown Kazi Bari to Barkandag bari Road.	2.00	1.50	1.50	0.00	0.00	0.00	0	0.00	0	0.00
413455067	Chandra tubgi Road to Munsibari Primary School Road.	2.50	2.00	2.00	0.00	0.00	0.00	0	0.00	0	0.00
413455068	Targiranti Kha Bari to Paltaluk Char Motki road	2.00	3.00	3.00	0.00	0.00	0.00	0	0.00	0	0.00
413455069	Sakdi Talukder Bari to Akkas Miji Bari Road.	2.00	2.00	2.00	0.00	0.00	0.00	0	0.00	0	0.00
413455070	Faridgonj- Chandra Road to Madaner Gaown Khashar Bari Road	2.00	1.50	1.50	0.00	0.00	0.00	0	0.00	0	0.00
413455071	WAPDA toChandra Paikdi Road Via Bamoner Bari	2.00	2.00	2.00	0.00	0.00	0.00	0	0.00	0	0.00
413455072	WAPDA to Sakdirampur Bara Bari Road	2.00	2.50	2.50	0.00	0.00	0.00	0	0.00	0	0.00
413455073	WAPDA to Gazibari road via Saju member Bari Road.	1.50	3.00	3.00	0.00	0.00	0.00	0	0.00	0	0.00
413455075	CIP Embankment to Subidpur Road.	3.00	1.50	1.50	0.00	0.00	0.00	0	0.00	0	0.00
413455076	Badarpur WAPDA to Badar Pur Munsibari Road.	2.00	3.00	3.00	0.00	0.00	0.00	0	0.00	0	0.00
413455077	Sahar Bazar to Sil Bari Road.	2.00	1.50	1.50	0.00	0.00	0.00	0	0.00	0	0.00
413455078	Sahar Bazar to Votal Road	2.00	4.00	4.00	0.00	0.00	0.00	0	0.00	0	0.00
413455079	Sreekalia Nowa Bari to Pathuria bari road.	2.00	0.75	0.75	0.00	0.00	0.00	0	0.00	0	0.00
413455080	Sreekalia Sudarshan Bari to Ghania road Via Edgah.	2.00	3.00	3.00	0.00	0.00	0.00	0	0.00	0	0.00
413455081	Gupti Sanu mia House to Golbander Road via Dhar para.	2.00	3.00	3.00	0.00	0.00	0.00	0	0.00	0	0.00

BASIC INFORMATION OF ROAD

DIVISION : CHITTAGONG

DISTRICT : CHANDPUR

ROAD CODE	ROAD NAME	CREST WIDTH (m)	TOTAL LENGTH (Km)	SURFACE TYPE-WISE BREAK-UP (Km)				STRUCTURE		EXISTING GAP	
				EARTHEN	FLEXIBLE PAVEMENT (BC)	BRICK PAVEMENT (WBM/HBB/ BFS)	RIGID PAVEMENT (CC/RCC)	NUMBER	SPAN (m)	NUMBER	SPAN (m)
1	2	3	4	5	6	7	8	9	10	11	12
413455082	Gupti Sardar Bari to WAPDA Road.	2.00	1.50	1.50	0.00	0.00	0.00	0	0.00	0	0.00
413455084	Ghania RHD to Manori primary School Road via Hujur Bari.	3.00	2.00	2.00	0.00	0.00	0.00	0	0.00	0	0.00
413455085	Manuri Kumarbari Road.	2.00	1.00	1.00	0.00	0.00	0.00	0	0.00	0	0.00
413455086	Gazipur Gullak Road to Madha Votal road.	2.00	1.50	1.50	0.00	0.00	0.00	0	0.00	0	0.00
413455088	Sontospur Dawan Bari - SollaKali Road via Hillalpur	3.00	5.00	5.00	0.00	0.00	0.00	3	10.50	3	12.50
413455089	Lokhigonj- Sakendar Bazar Road	2.50	2.00	2.00	0.00	0.00	0.00	0	0.00	1	3.00
413455090	Kalir Bazar-Barir Bazar Road-Mokbul Shop- Sontospur Govt. Primary School	2.00	4.00	4.00	0.00	0.00	0.00	1	2.00	2	6.00
413455091	Firojpur- Kalir Bazar Road-Tobla Gazi Bari- Kandi Bari Road	1.50	3.00	3.00	0.00	0.00	0.00	0	0.00	3	15.00
413455092	Lokkigonj- Sheabgonj Road	1.80	3.00	3.00	0.00	0.00	0.00	1	1.50	3	17.00
413455094	Nolgora Pucca Road - Nager Digirpar Road	4.00	1.50	1.50	0.00	0.00	0.00	0	0.00	0	0.00
413455095	Gridakalindia Bazar - Faridgonj Ramgonj R &H Road	2.60	1.50	1.50	0.00	0.00	0.00	1	1.00	1	2.50
413455096	Kownia Bridge- Nager Digirpar Road	2.10	1.70	1.70	0.00	0.00	0.00	1	1.20	1	3.00
413455097	R&H -Kalarazar House Road	2.44	1.00	1.00	0.00	0.00	0.00	0	0.00	1	1.20
413455098	Odor Bangti Bridge- Fozu Mia House Road	2.00	2.20	2.20	0.00	0.00	0.00	0	0.00	1	3.00
413455099	Sheabgonj Transformer-Bonsal Road	1.80	2.80	2.80	0.00	0.00	0.00	0	0.00	2	4.00
413455100	Sheabgonj High School- 14 no UP Boundary Road	1.60	2.30	2.30	0.00	0.00	0.00	1	2.30	1	2.50
413455101	Sheabgonj Madrasha-14 no UP Boundary Road	1.70	2.10	2.10	0.00	0.00	0.00	1	1.50	1	0.00
413455103	Kajuria Bazar East Side of Bridge- Sholadana Model Primary School Road	2.50	6.00	6.00	0.00	0.00	0.00	4	8.50	3	11.50
413455104	Kajuria- Astra Road to Uttali Road via Saisanga Govt. Primary School.	1.80	5.00	5.00	0.00	0.00	0.00	2	8.50	3	6.00
413455105	Adsha- Hogli Road	2.00	3.00	3.00	0.00	0.00	0.00	0	0.00	2	4.50
413455106	Sholadana Govt. Primary School - Narkaltola Road	2.00	2.00	2.00	0.00	0.00	0.00	0	0.00	1	3.00
413455107	Kajuria- Hogli Road	1.50	2.00	2.00	0.00	0.00	0.00	1	2.00	1	4.00
413455108	Kajuria- Gupti Road to Patowary Bari-Gupti Road	1.60	1.50	1.50	0.00	0.00	0.00	0	0.00	1	3.00
413455109	Kajuria- Lotifgonj Road to Uttali- Jagar Bari Road	2.10	3.50	3.50	0.00	0.00	0.00	2	9.00	2	3.50
413455110	Kajuria- Astra Road Kamar Bari-Saisnanga Soladana Road	1.50	1.00	1.00	0.00	0.00	0.00	0	0.00	1	1.50
413455111	Hogli- Narkeltola Road to Osman goni Bari-Kajuria Nowapara Road	2.00	1.50	1.50	0.00	0.00	0.00	1	1.50	1	8.00
413455112	Adsha- Soladana Boayan Bari to Madar Bari Road	2.50	3.50	3.50	0.00	0.00	0.00	3	11.00	2	11.50
413455113	Lotifgonj Uttali Road - Dr. Rashid Ahamed College Road	1.80	1.50	1.50	0.00	0.00	0.00	1	1.00	1	4.00
413455114	Sovan- Joygonj Road to Kabakka bad Road	1.80	1.50	1.50	0.00	0.00	0.00	0	0.00	1	2.00
413455115	Raipur- Chandpur Road to Sovan- Joygonj Road	2.00	1.50	1.50	0.00	0.00	0.00	0	0.00	1	8.00
413455116	Raipur- Chandpur Road to Monshi Bari Road	1.50	2.00	2.00	0.00	0.00	0.00	1	2.00	0	0.00
413455117	Faridgonj- Khayaghat Road	2.00	2.00	2.00	0.00	0.00	0.00	1	12.00	1	10.00
413455118	Faridgonj- Gowalvour Road to Nayerhat Charkumira Raod	3.00	2.00	2.00	0.00	0.00	0.00	1	3.00	1	4.00
413455119	DC Road - Napit Bari Road	1.50	2.00	2.00	0.00	0.00	0.00	0	0.00	1	10.00
413455120	Faridgonj- Gowalvour Road to Kumira- Edgown Road	2.10	1.50	1.50	0.00	0.00	0.00	0	0.00	1	7.00
413455121	Chandpur-Raipur Road to Chandpur- Shariatpur Road Via Bahar House	1.50	1.50	1.50	0.00	0.00	0.00	0	0.00	1	1.50
413455122	Sovan- Joygonj Road to Gulila Road	2.00	1.50	1.50	0.00	0.00	0.00	1	2.00	1	1.50
413455123	Raipur- Chandpur Road to Vatialpur Govt. Primary School Road	1.80	2.00	2.00	0.00	0.00	0.00	1	8.00	2	7.00
413455124	Chandpur- Raipur Road to Dhanua Govt. Primary School Road Via Edgown	2.20	2.00	2.00	0.00	0.00	0.00	1	1.50	1	0.00
413455125	Dhanua- Gazipur Road to Dakatia River Road	1.80	1.50	1.50	0.00	0.00	0.00	0	0.00	1	4.00
413455126	Dhanua Sakendar Kha Bari - Das Bari Khayaghat Road	2.40	2.00	2.00	0.00	0.00	0.00	1	4.00	2	10.00
413455127	Dhanua- Gazipur Road to Chowkidar Bari Road	1.80	2.00	2.00	0.00	0.00	0.00	0	0.00	1	2.00
413455128	Faridgonj- Gowalvour Road to Sovan- Joygonj Road	2.40	1.80	1.80	0.00	0.00	0.00	2	4.00	0	0.00
413455129	Dhanua- Gazipur Road to Dakatia River Via North Dhanua Govt. Primar School	2.10	1.50	1.50	0.00	0.00	0.00	0	0.00	1	6.00
413455131	Rampur GC- West Laruya Govt. Primary SchoolVia Azizulla House	3.80	1.20	1.20	0.00	0.00	0.00	0	0.00	0	0.00
413455132	Charvagol- Haimchar Road (joygonj)	5.50	4.25	4.25	0.00	0.00	0.00	2	18.00	0	0.00
413455133	Rampur Kharizi Madrasha-Laruya Azizulla Chairman House	4.50	3.00	3.00	0.00	0.00	0.00	1	10.00	0	0.00

BASIC INFORMATION OF ROAD

DIVISION : CHITTAGONG

DISTRICT : CHANDPUR

ROAD CODE	ROAD NAME	CREST WIDTH (m)	TOTAL LENGTH (Km)	SURFACE TYPE-WISE BREAK-UP (Km)				STRUCTURE		EXISTING GAP	
				EARTHEN	FLEXIBLE PAVEMENT (BC)	BRICK PAVEMENT (WBM/HBB/ BFS)	RIGID PAVEMENT (CC/RCC)	NUMBER	SPAN (m)	NUMBER	SPAN (m)
1	2	3	4	5	6	7	8	9	10	11	12
413455134	Chitagong- Shoritpur Road to Faridgonj- Gowlvour Road	3.50	1.50	1.50	0.00	0.00	0.00	1	1.35	0	0.00
413455136	Charvagol Mizan Shop- Talukdar Bari, Miridha Bari- Rampur-Shoritpur R& H Road	4.00	2.04	2.04	0.00	0.00	0.00	0	0.00	0	0.00
413455137	Hasem Contractor House Near R&H Road-Faridgonj- Rupsha Road	2.50	1.50	1.50	0.00	0.00	0.00	1	1.50	0	0.00
413455138	Salamot Contractor bari- Halim Gazi Bari Via Oli Mia Bari	3.00	1.04	1.04	0.00	0.00	0.00	0	0.00	0	0.00
413455139	R&H Road - (KaminiBridge)Faridgonj-Rupsha Road Via Halim Gazi Bari, Abdul Rashid Patowary House	3.20	3.00	3.00	0.00	0.00	0.00	3	9.20	0	0.00
413455141	Faridgonj-Rupsha Road -Baltoli Purba Borali- Godergown Road	4.80	4.10	4.10	0.00	0.00	0.00	5	12.00	0	0.00
413455142	Batoli Bazar- Dakatia River Road	2.50	1.50	1.50	0.00	0.00	0.00	0	0.00	0	0.00
413455143	Charbosonto Hafizia Madrasha - Dakatia River Road	2.50	1.25	1.25	0.00	0.00	0.00	0	0.00	0	0.00
413455144	Charbosonto Bridge-Sofiq Dawan Brick Field Road Via Brac Madical Hospital	2.80	2.25	2.25	0.00	0.00	0.00	0	0.00	0	0.00
413455145	Faridgonj-Chandra Road Karoya -Anado Bazar Road via East Karoya primary School	5.00	3.50	3.50	0.00	0.00	0.00	0	0.00	0	0.00
413455146	Charborali Primary School- Borali Govt primary-West Borali Road	4.00	2.85	2.85	0.00	0.00	0.00	2	9.50	0	0.00
413455147	Faridgonj AR High School- Faridgonj Grils High Via Faridgonj Model Primary School	4.00	1.02	1.02	0.00	0.00	0.00	1	0.30	0	0.00
413455148	Sattar Shaheb Brick Field - Mostofa Diller Bari Road	3.50	0.60	0.60	0.00	0.00	0.00	1	2.50	0	0.00
413455149	Faridgonj- Kalir Bazar Road-Nozir Mia Bari to West Borali Road	3.80	1.25	1.25	0.00	0.00	0.00	0	0.00	0	0.00
413455153	Shapur Faridgonj -Kamta Road Nur Islam Company Bari to anado Bazar Road	3.80	1.20	1.20	0.00	0.00	0.00	0	0.00	0	0.00
413455154	Purba Chardukhia - End of Nowakhali Boundary Road	5.50	1.54	1.54	0.00	0.00	0.00	3	14.35	0	0.00
413455155	Purba Chardukhia Monu Bari- End of Nowakhali Boundary Road	2.50	0.52	0.52	0.00	0.00	0.00	1	1.35	0	0.00
413455156	Rampur- Solakhali Road Puran Gazi Bari- Sontospur Boundary Road	3.00	1.20	1.20	0.00	0.00	0.00	3	4.50	0	0.00
413455157	Rampur- Solakhali Road Nasar Ahamed Gazi Bari- Sontospur Boundary Road	3.50	0.81	0.81	0.00	0.00	0.00	0	0.00	0	0.00
413455158	Rampur- Solakhali Road Chairman Bari - Sontospur Boundary Road	3.50	0.55	0.55	0.00	0.00	0.00	1	1.50	0	0.00
413455159	Rampur- Solakhali Road To Baitonnobi Dakhil Madrasha-End of Nowakhali Boundary Road Via Monu Monshi Bari , Abdul Hoque Bapari Bari Road	3.50	1.63	1.63	0.00	0.00	0.00	1	9.00	0	0.00
413455160	Rampur- Solakhali Road to Aziza Patowary Bari - Haimchar Road	4.25	1.00	1.00	0.00	0.00	0.00	1	6.00	0	0.00
413455161	Rampur- Solakhali Road Islamgonj Bazar Bridge -End of Nowakhali Boundary Road	3.75	0.85	0.85	0.00	0.00	0.00	1	11.00	0	0.00
413455162	Rampur- Solakhali Road to Shyed Ahamed Bari Via Aminulla Bari	4.25	0.92	0.92	0.00	0.00	0.00	0	0.00	0	0.00
413455163	Rampur- Solakhali Road- Kader ali Talukdar Bari Via Somir Uddin Bari	3.50	0.32	0.32	0.00	0.00	0.00	0	0.00	0	0.00
413455164	Rampur- Solakhali Road to Larayerchar Primary School Via Hilla Bridge	3.75	0.90	0.90	0.00	0.00	0.00	0	0.00	0	0.00
413455165	Rampur- Solakhali Road Belal Voia Shop - Dalu Membar Bari Road	3.25	0.75	0.75	0.00	0.00	0.00	0	0.00	0	0.00
413455166	Rampur- Solakhali Road Berampur Bazar- Tazu Bapari Bari Road	4.00	0.83	0.83	0.00	0.00	0.00	1	7.00	0	0.00
413455167	Rampur- Solakhali Road Char Chunnu Village- Nuru Mia Shop Road	4.50	1.05	1.05	0.00	0.00	0.00	1	1.50	0	0.00
413455168	Rampur- Solakhali Road toChar Chunnu Village-End of Nowakhali Boundary Road	4.00	1.11	1.11	0.00	0.00	0.00	1	5.50	0	0.00
413455169	Yousuf Shops - Puran Hat Khola Bari road	3.50	1.50	1.50	0.00	0.00	0.00	0	0.00	0	0.00
413455170	Roson Bapari Bari Kazi Bari Mosque Road	3.00	0.80	0.80	0.00	0.00	0.00	1	1.35	0	0.00
413455171	Chowmohoni Chitu Shek Bari- End of Gondamara Boundary Road	3.50	2.00	2.00	0.00	0.00	0.00	1	1.50	0	0.00
413455172	Abul Patowary- Mizi Bari Road	2.50	1.00	1.00	0.00	0.00	0.00	0	0.00	0	0.00
413455173	West Chardukhia UP. -Firojpur Bazar Via Anando Bazar Road	4.50	4.00	4.00	0.00	0.00	0.00	2	23.00	0	0.00
413455174	West Vowel Madrasha- Sholla Road	3.00	4.00	4.00	0.00	0.00	0.00	1	5.00	0	0.00
413455175	Upadhik Poler Bari- Upadhik Digirpar	2.75	4.00	4.00	0.00	0.00	0.00	0	0.00	1	3.00
413455176	Paltaluk Mizi Bar-Upadhik Bridge Road	3.00	4.00	4.00	0.00	0.00	0.00	1	7.00	1	3.00
413455177	Koraitoli Singer Bari - Shasiali Koraila Bari Raod	3.05	4.00	4.00	0.00	0.00	0.00	0	0.00	1	2.00

BASIC INFORMATION OF ROAD

DIVISION : CHITTAGONG

DISTRICT : CHANDPUR

ROAD CODE	ROAD NAME	CREST WIDTH (m)	TOTAL LENGTH (Km)	SURFACE TYPE-WISE BREAK-UP (Km)				STRUCTURE		EXISTING GAP	
				EARTHEN	FLEXIBLE PAVEMENT (BC)	BRICK PAVEMENT (WBM/HBB/BFS)	RIGID PAVEMENT (CC/RCC)	NUMBER	SPAN (m)	NUMBER	SPAN (m)
1	2	3	4	5	6	7	8	9	10	11	12
413455178	Vowal Khalek Shops- Kashara Noyani Bari Road	3.00	3.00	3.00	0.00	0.00	0.00	0	0.00	0	0.00
413455179	Upadhik Arshed Ali Company Bari -Shasiali Patowary Bazar Road	3.05	4.00	4.00	0.00	0.00	0.00	1	7.00	1	2.00
413455180	West Joysree -Shasiakhali Road	3.05	2.50	2.50	0.00	0.00	0.00	0	0.00	1	1.80
413455181	Ishapura- Kashara Road	3.05	3.00	3.00	0.00	0.00	0.00	3	13.85	0	0.00
413455186	Kasara Shek Bari- Paikpara High School Road	3.05	2.50	2.50	0.00	0.00	0.00	0	0.00	0	0.00
413455190	Paikpara Samshul Hoque member Bari- Paikpara Gupter Bari Road	2.75	4.00	4.00	0.00	0.00	0.00	0	0.00	0	0.00
413455191	Purba Joysree Kalu Patowary bari -Latifgonj Uttali Road	2.75	1.50	1.50	0.00	0.00	0.00	1	12.00	0	0.00
413455192	Saisanga Sarder bari -Latifgonj Uttali Road	3.60	1.50	1.50	0.00	0.00	0.00	1	1.30	0	0.00
413455193	Noapara Fazal Member bari-Bisorbandth Boalia bari Road.	3.05	3.00	3.00	0.00	0.00	0.00	0	0.00	0	0.00
413455194	West side of Boalia bari-Uttali Latif Gonj Road	2.75	1.50	1.50	0.00	0.00	0.00	0	0.00	0	0.00
413455196	Paikpara Shamsul Hoque Chowdhary bari to Paikpara Goal bari Reoad	2.75	2.00	2.00	0.00	0.00	0.00	0	0.00	0	0.00
413455197	Pashim Rupsha Bapari bari - Pashim Rupsha Primary School Road.	4.00	1.80	1.80	0.00	0.00	0.00	0	0.00	1	2.00
413455199	Rupsha Gainer bari- Gabdergoan Board School Road.	4.00	2.50	2.50	0.00	0.00	0.00	1	4.50	0	0.00
413455200	Gabdergoan Shilbari- Jamader bari Road	4.00	3.00	3.00	0.00	0.00	0.00	3	13.00	0	0.00
413455201	Kamalkandi-Kawnia bazar Road	2.00	3.50	3.50	0.00	0.00	0.00	0	0.00	4	12.00
413455202	Jamalpur-Mandertoli Road	2.00	1.50	1.50	0.00	0.00	0.00	2	4.20	0	0.00
413455203	Jogirutta-Kutubpur Road	2.00	1.50	1.50	0.00	0.00	0.00	0	0.00	2	4.00
413455204	Rusha dulalerbari-Gabdergoan Hamid patoary bari Road.	2.00	1.00	1.00	0.00	0.00	0.00	0	0.00	1	1.00
413455205	Veterhot-Kownia Bazar Road	3.00	3.00	3.00	0.00	0.00	0.00	0	0.00	2	4.00
413455206	Janata Bazar-High School Road	2.00	1.00	1.00	0.00	0.00	0.00	1	1.35	1	2.00
413455207	Rustompur-Vaterhot Road	2.00	2.25	2.25	0.00	0.00	0.00	1	3.00	0	0.00
413455208	Rustompur Bazar-Kawnia Bazar Road	2.00	1.50	1.50	0.00	0.00	0.00	0	0.00	0	0.00
413455209	Rustompur- Sandanpur Road	2.00	1.00	1.00	0.00	0.00	0.00	1	3.00	0	0.00
413455210	Bodorpur-Haribari Road	2.00	1.00	1.00	0.00	0.00	0.00	0	0.00	0	0.00
413455211	Bodorpur Omarkha Bari- Washuddin Kolifa Bari Road	2.00	2.00	2.00	0.00	0.00	0.00	0	0.00	1	3.00
413455212	Gabdergown Sanudia Jama Mosque- Napitbari Road	2.00	1.00	1.00	0.00	0.00	0.00	1	2.40	0	0.00
413455213	Bodorpur- Gridiakalindia Road	2.00	1.50	1.50	0.00	0.00	0.00	2	11.00	0	0.00
413455214	Khajurtola - West Gabdergown Paler School	3.00	2.50	2.50	0.00	0.00	0.00	1	2.00	0	0.00
413455215	Baropaika- Fokir Bari Road	3.00	1.00	1.00	0.00	0.00	0.00	1	3.00	0	0.00
413455216	Chandpur- Raipur Road to Anish Bhuiyan Bari Road	3.00	1.00	1.00	0.00	0.00	0.00	1	4.00	0	0.00
413455217	Gabdergown School- Rabaya Member Bari Road	2.50	1.50	1.50	0.00	0.00	0.00	0	0.00	0	0.00
413455218	Vuson Chowdoriy Bari - Kalir Bazar Road	2.00	1.50	1.50	0.00	0.00	0.00	0	0.00	0	0.00
413455219	Rari bari Bridge - Kutobpur Mozid House Road	2.00	1.50	1.50	0.00	0.00	0.00	0	0.00	0	0.00
413455220	Rupsha- Mulobi Bazar Road to Rupsha- Kalir Bazar Road	2.00	1.50	1.50	0.00	0.00	0.00	1	10.00	0	0.00
413455221	Lockhigonj Khayghat- Birampur Bazar Road Via Rojob Patowary Bari	2.40	4.00	4.00	0.00	0.00	0.00	2	6.00	3	18.50
413455222	Lockhigonj Khayghat- Alonia Mohila Madrasha Road	2.10	1.80	1.80	0.00	0.00	0.00	1	1.50	2	6.50
413455223	Bari Bazar - Mokbul Shodagar Shop Road Via Moulana Hossan Ahemed Bari	2.30	4.00	4.00	0.00	0.00	0.00	2	4.50	3	17.00
413455224	Lockhigonj-Hori Shova Mondir Road Via Alonia Khayghat Bazar	2.50	4.00	4.00	0.00	0.00	0.00	2	10.00	3	15.00
413455225	Purba Alonia Primary School -Raipur Road	2.80	2.00	2.00	0.00	0.00	0.00	2	3.50	2	8.00
413455226	Eklashpur- Raipur Road to Khokon Patowary Shop Road	3.00	2.00	2.00	0.00	0.00	0.00	1	1.50	2	3.50
413455227	Anowarulla Monshi Bari-Shollakhali Road Via Kali Bari	3.00	4.00	4.00	0.00	0.00	0.00	1	2.00	3	6.50
413455228	Khayghat-Shollakhali Mannan Mizi Bari Road	3.50	3.00	3.00	0.00	0.00	0.00	3	4.50	2	11.00
413455229	Chowrasta - Raipur KazirChar Road	2.50	1.50	1.50	0.00	0.00	0.00	0	0.00	1	2.00
413455230	Chowrasta- Mozibul Hoque Molla Bari Road	2.00	2.00	2.00	0.00	0.00	0.00	0	0.00	1	8.00
413455231	Ismail Amin Bari - Nobokumirar Bari Road	1.30	1.00	1.00	0.00	0.00	0.00	0	0.00	1	2.00
413455232	Hozol Bapari Madrasha- 14 no Up Boundary Road Via Wahid Chairman Bari Road	1.80	2.50	2.50	0.00	0.00	0.00	0	0.00	1	4.00
413455233	Amanulla Mizi Bari -14 no Up Boundary Road	2.00	1.50	1.50	0.00	0.00	0.00	0	0.00	2	11.50
413455234	Kalir Bazar Gridakalindia Road- alonia Road	1.80	2.00	2.00	0.00	0.00	0.00	1	3.00	2	6.00

BASIC INFORMATION OF ROAD

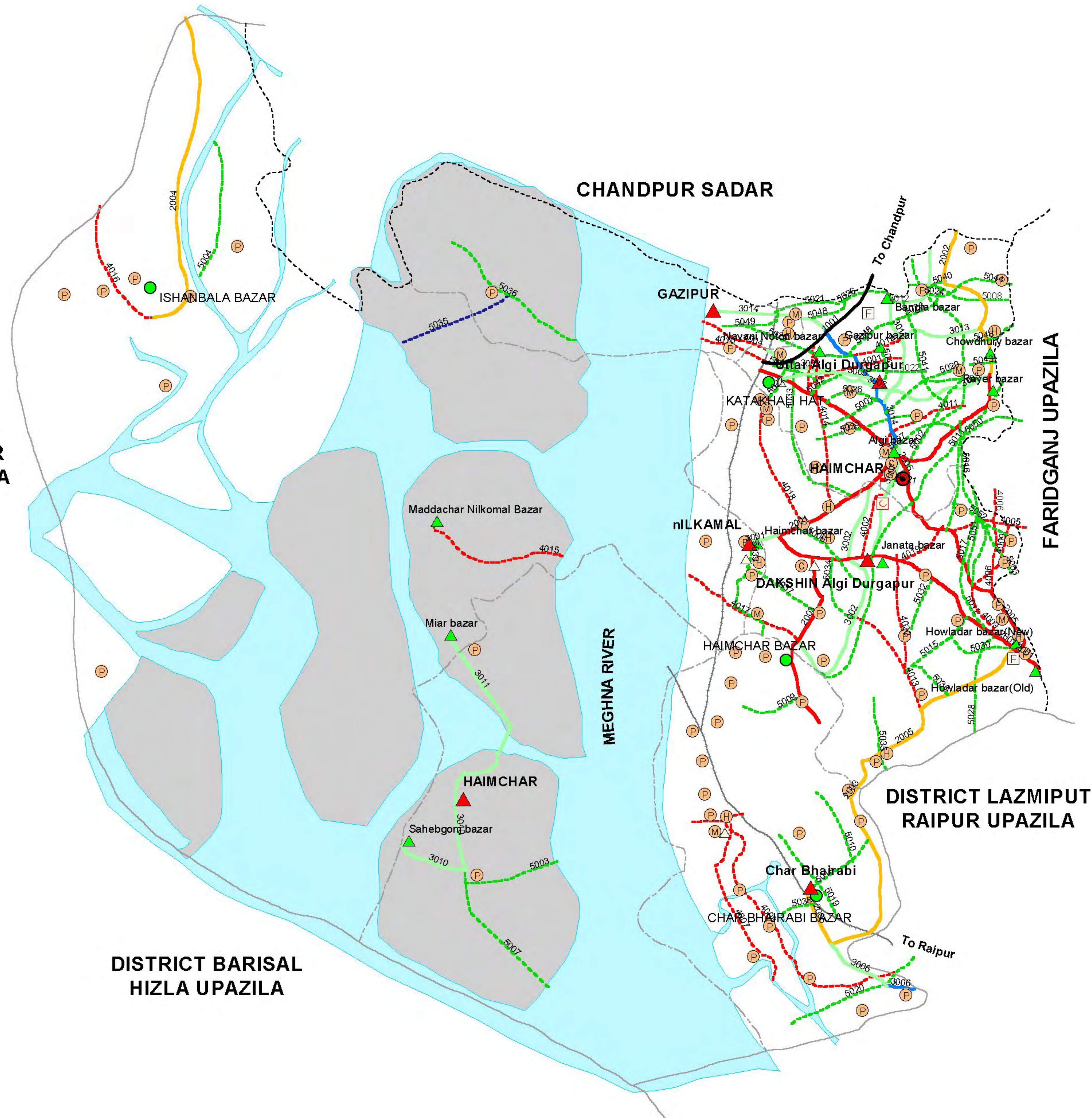
DIVISION : CHITTAGONG

DISTRICT : CHANDPUR

ROAD CODE	ROAD NAME	CREST WIDTH (m)	TOTAL LENGTH (Km)	SURFACE TYPE-WISE BREAKE-UP (Km)				STRUCTURE		EXISTING GAP		
				EARTHEN	FLEXIBLE PAVEMENT (BC)	BRICK PAVEMENT (WBM/HBB/ BFS)	RIGID PAVEMENT (CC/RCC)	NUMBER	SPAN (m)	NUMBER	SPAN (m)	
1	2	3	4	5	6	7	8	9	10	11	12	
413455236	Montiri Bari -Taltola Road Via Soadagor Bari (14 no UP)	2.10	1.50	1.50	0.00	0.00	0.00	1	2.50	1	3.00	
413455237	Robiulla Bari- Morom Kha Govt. Primary School Road	1.50	2.00	2.00	0.00	0.00	0.00	0	0.00	1	10.00	
413455238	Katakhal Road Rabaya Member Bari- Kalirbazar Road	2.20	1.50	1.50	0.00	0.00	0.00	0	0.00	1	3.00	
413455239	Kalir Bazar Mohotoli Patowary Bari- Kha Bari Road	2.50	2.00	2.00	0.00	0.00	0.00	1	2.00	1	2.50	
413455240	Nuru Miyer Dokan -Kalir Bazar Kathakhali Road	1.50	2.00	2.00	0.00	0.00	0.00	0	0.00	3	11.50	
413455241	Hazi Bari Culvert - Kurom Kha House Road	2.00	1.50	1.50	0.00	0.00	0.00	0	0.00	1	2.50	
413455242	Hornidurgapur Kasem Ali Patowary Shop- Kuti Bazar Road	2.00	3.00	3.00	0.00	0.00	0.00	1	2.00	2	3.90	
413455243	Hornidurgapur Ruhul Amin Chowkidar Bari- Sontospur Baily Bridge Road	2.00	3.00	3.00	0.00	0.00	0.00	0	0.00	3	11.00	
413455244	Hornidurgapur Modina Bazar - Sontospur Bapari Bazar Road	2.50	5.00	5.00	0.00	0.00	0.00	2	3.50	4	15.00	
413455245	Hornidurgapur Jama Mosque- Bapari Bazar Road	2.50	3.00	3.00	0.00	0.00	0.00	2	5.00	3	6.50	
413455246	Modina Bazar - Shahebganj Bazar Road	1.80	3.50	3.50	0.00	0.00	0.00	2	5.00	3	7.00	
413455247	Gazaria Sofiulla Jamadarra Bari- 16 no UP. Boundary Road.	2.00	1.50	1.50	0.00	0.00	0.00	1	1.00	1	3.00	
413455248	Faridgonj- Chandra GCC Road- Towards Dakatia River via Moulana Mannan Shaheb House	4.00	2.10	2.10	0.00	0.00	0.00	0	0.00	0	0.00	
413455249	Faridgonj-Kamta Road- Charmondari-Dattashola Road Via Shahapur, Ishapur	2.50	4.00	4.00	0.00	0.00	0.00	0	0.00	0	0.00	
413455251	Ramdasher Bag Kondokar Bari Bridge-Towards 8 no Paikpara UP.Via Shahapur Koritoli Bazar	2.50	5.00	5.00	0.00	0.00	0.00	0	0.00	0	0.00	
413455252	Faridgonj Gupti Road - Jamalpur, KobiRupsha Road	2.80	4.00	4.00	0.00	0.00	0.00	0	0.00	0	0.00	
413455253	Faridgonj- Chandra Road To GaziPur-Korowaitoli Road Via Bottoli Bazar	2.50	5.00	5.00	0.00	0.00	0.00	0	0.00	0	0.00	
413455254	Faridgonj- Chandra Road -Korowaitoli Mozumdar Bari Road Via Daspara Kurum khali	3.00	6.00	6.00	0.00	0.00	0.00	0	0.00	0	0.00	
413455255	Charmondari-Dattashola Road - Shasiali Road Via Ishapur Primary School	2.40	5.00	5.00	0.00	0.00	0.00	0	0.00	0	0.00	
413455256	Rupsha High School - Kobirupsha Road	2.40	3.00	3.00	0.00	0.00	0.00	0	0.00	0	0.00	
413455257	Anando Bazar- Shek Bari Bridge Road Via Shahapur	2.50	2.00	2.00	0.00	0.00	0.00	0	0.00	0	0.00	
413455258	Korowaitoli Mozumdar Bari - Korowaitoli Bazar Via Babur House	2.40	3.00	3.00	0.00	0.00	0.00	0	0.00	0	0.00	
413455259	South Biskathali Nazir Moulana Bari - Usha Gazai Bari Road	5.00	2.00	2.00	0.00	0.00	0.00	1	1.65	0	0.00	
413455260	North Biskathali Firoj mia Bari - Gondamara Road	4.00	3.80	3.80	0.00	0.00	0.00	2	2.70	0	0.00	
413455261	Dora Ali Patowary Bari- West Laroa Bridge Road	3.60	3.00	3.00	0.00	0.00	0.00	0	0.00	0	0.00	
VILLAGE ROAD-B TOTAL: 230 Nos. Road				557.01	556.38	0.62	0.00	0.00	178	787.10	146	742.40
FARIDGANJ UPAZILA TOTAL: 342 Nos. Road				1078.71	935.31	141.53	1.73	0.15	554	3349.96	159	878.40

**ROAD MAP
HAIMCHAR UPAZILA
CHANDPUR DISTRICT**

**DISTRICT SHARIATPUR
GHOSHAIKHAT UPAZILA**

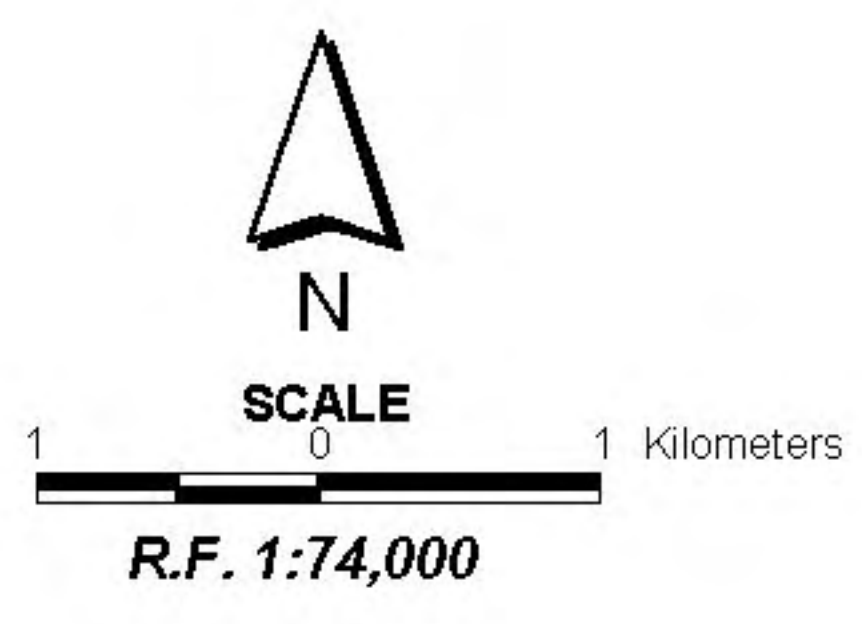


LEGEND

- Administrative Boundary**
 - International Boundary
 - District Boundary
 - - - Upazila Boundary
 - · · Union Boundary
 - · · Municipal Boundary
- Administrative HQs**
 - District HQ
 - Upazila HQ
 - ▲ Union HQ
- Physical Infrastructures**
 - National Highways
 - Regional Highways
 - Zila Road
 - Upazila Road (Pucca)
 - Upazila Road (Katcha)
 - Union Road (Pucca)
 - Union Road (Katcha)
 - Village Road A (Pucca)
 - Village Road A (Katcha)
 - Village Road B (Pucca)
 - Village Road B (Katcha)
 - Paurashava Road
 - Railway Network
 - Embankment
 - Telecommunication line
 - Power Transmission Line
- Natural Features**
 - Wide River
 - Water Bodies
 - Sandy Area
 - Khal
 - Forest
 - Hill
- Socio-Economic Infrastructures**
 - Growth Centre
 - ▲ Small Hat/Bazar
 - Police Station
 - Upazila Health Complex
 - Family welfare Centre
 - Community Clinic
 - Post Office
 - College
 - High School
 - Primary School
 - Madrasa
 - Mosque
 - ▲ Ashrayan/Abasan
 - ▲ Temple

Compiled from : LGED Upazila Base Maps 1994-95, Landsat TM 1998,
GPS Survey 1999 and Field Checking in November 2004.
Projection : Lambert's Conformal Conic

PREPARED BY : GIS UNIT
LOCAL GOVERNMENT ENGINEERING DEPARTMENT



BASIC INFORMATION OF ROAD

DIVISION : CHITTAGONG

DISTRICT : CHANDPUR

ROAD CODE	ROAD NAME	CREST WIDTH (m)	TOTAL LENGTH (Km)	SURFACE TYPE-WISE BREAK-UP (Km)				STRUCTURE		EXISTING GAP	
				EARTHEN	FLEXIBLE PAVEMENT (BC)	BRICK PAVEMENT (WBM/HBB/BFS)	RIGID PAVEMENT (CC/RCC)	NUMBER	SPAN (m)	NUMBER	SPAN (m)
1	2	3	4	5	6	7	8	9	10	11	12

UPAZILA : HAIMCHAR

ROAD TYPE : UPAZILA ROAD

413472001	Katakhalı - Raipur R/H road (Katakhalı - Gondamara road)	7.05	10.35	0.04	10.11	0.20	0.00	38	61.72	0	0.00
413472002	Haimchar Upazila H/Q - Madina market R/H Via Ananda bazar (Haimchar--Rampur road)	4.87	9.00	6.70	1.09	1.21	0.00	5	11.50	0	0.00
413472003	Haimchar bazar - Charbhairabi bazar Via Gazinagar	4.87	6.80	4.27	2.53	0.00	0.00	11	54.27	0	0.00
413472004	Ishanbala G.C.C to Shariatpur- Chandpur R&H Rd.	2.00	2.87	2.87	0.00	0.00	0.00	1	0.50	3	54.00
413472005	Haimchar Upazila H/Q - Charbhairabi G.C. (Via Bordar pool, Gondamara Madrasa, High school, Old Howladar bazar, Charbhanga H. school, Tamtam bridge)	4.25	12.00	8.62	3.24	0.15	0.00	30	12.00	0	0.00
UPAZILA ROAD TOTAL: 5 Nos. Road			41.02	22.49	16.96	1.56	0.00	85	139.99	3	54.00

ROAD TYPE : UNION ROAD

413473001	NilKamal U.P.- Upazila H/Q (up to Talir mour)	4.00	0.55	0.05	0.50	0.00	0.00	7	29.00	0	0.00
413473002	Haimchar G.C- Upazila H/Q	4.00	3.80	3.80	0.00	0.00	0.00	3	22.00	0	0.00
413473003	Algi (north) U.P.- Rayerbazar road .	3.65	1.89	1.89	0.00	0.00	0.00	3	14.50	0	0.00
413473005	Algi (north) U.P office - Katakhalı G.C.	3.00	2.50	2.50	0.00	0.00	0.00	6	9.00	0	0.00
413473006	Charbhari U.P office - Shahorali Mour.	3.65	3.60	3.00	0.60	0.00	0.00	4	8.85	0	0.00
413473007	Algi (south) U.P - Upazila H/Q (Algıbazar-Janatabazar road)	3.65	3.00	2.75	0.00	0.25	0.00	3	10.00	0	0.00
413473010	Haimchar U.P office -Sahebgonj bazar road.	3.65	2.50	2.50	0.00	0.00	0.00	2	0.90	1	6.00
413473011	Haimchar U.P - Miarbazar road.	2.00	1.97	1.97	0.00	0.00	0.00	2	0.90	1	8.00
413473012	Algi (north) U.P - Banglabazar road (Via Gazırbazar)	4.00	6.00	5.10	0.00	0.90	0.00	2	0.90	0	0.00
413473013	Algi (north) U.P - Chowdhury bazar road (Via Gazırbazar)	3.65	2.30	2.30	0.00	0.00	0.00	0	0.00	0	0.00
413473014	Gazipur UP Office - Upazila H/Q road	3.00	3.50	0.50	3.00	0.00	0.00	2	3.00	0	0.00
UNION ROAD TOTAL: 11 Nos. Road			31.61	26.36	4.10	1.15	0.00	34	99.05	2	14.00

ROAD TYPE : VILLAGE ROAD-A

413474001	Rahaman Secretary hous - Lamcharı road	4.00	5.00	4.21	0.79	0.00	0.00	4	18.00	0	0.00
413474002	Mahajampur Eid gaon - Mahajampur Govt. pry. school road.	3.00	1.60	1.60	0.00	0.00	0.00	3	15.50	0	0.00
413474004	Katakhalı - Nayani faree Ghat Rd.	1.00	1.00	1.00	0.00	0.00	0.00	0	0.00	0	0.00
413474005	East Char - Krishnapur - Farıdganj Rd.	2.00	2.70	2.70	0.00	0.00	0.00	3	4.45	0	0.00
413474006	Gondamara post off. - Farıdganj Thana Border Rd.Via Maktab Mosque	3.00	3.00	3.00	0.00	0.00	0.00	2	11.20	1	3.00
413474007	Khalifa Kandi - Babur Char Rd.	2.00	5.75	5.75	0.00	0.00	0.00	2	22.70	1	5.00
413474008	Raipur Thana Border - Babur Cahr Rd	2.50	3.50	3.50	0.00	0.00	0.00	2	9.00	0	0.00
413474009	Gondamara sub Post Office-Katakhalı Gondamara road	3.05	1.00	1.00	0.00	0.00	0.00	0	0.00	0	0.00
413474010	Katakhalı Bazar- Bhowyan Madrasa Rd.	2.50	3.00	3.00	0.00	0.00	0.00	0	0.00	0	0.00
413474011	Rayer bazar-Rhulamin akhand house Rd.	3.05	3.95	3.95	0.00	0.00	0.00	2	16.00	0	0.00
413474012	Nayani mour - Gazırbazar road	4.00	3.50	3.25	0.25	0.00	0.00	0	0.00	0	0.00
413474013	Algi (south) U.P - Charbhairabi G.C. (via Charbhanga H. School.)	3.65	6.30	6.30	0.00	0.00	0.00	1	25.00	2	6.00
413474014	Akhra - Roab Bapary Mosque Rd.	3.00	3.50	3.50	0.00	0.00	0.00	0	0.00	0	0.00
413474015	MazerChar Bazar Road	3.00	2.50	2.50	0.00	0.00	0.00	0	0.00	0	0.00
413474016	Ishanbala - Arshınagar Road	3.00	2.50	2.50	0.00	0.00	0.00	0	0.00	0	0.00
413474017	Haimchar Bazar - Ghat Road	3.00	2.22	2.22	0.00	0.00	0.00	0	0.00	0	0.00
413474018	Rahaman kabıraj house - Katakhalı Road	2.50	4.00	4.00	0.00	0.00	0.00	0	0.00	0	0.00
413474019	Algi South U.P. - Bardar pool Rd	3.00	2.00	2.00	0.00	0.00	0.00	0	0.00	0	0.00
413474020	Algi south U.P. Off. - Charbhairabi G.C. Rd. (via Haralal Master house)	2.43	3.00	3.00	0.00	0.00	0.00	0	0.00	0	0.00
413474021	Haimchar New Upazila Complex Rd.	3.66	0.21	0.21	0.00	0.00	0.00	0	0.00	0	0.00

BASIC INFORMATION OF ROAD

DIVISION : CHITTAGONG

DISTRICT : CHANDPUR

ROAD CODE	ROAD NAME	CREST WIDTH (m)	TOTAL LENGTH (Km)	SURFACE TYPE-WISE BREAK-UP (Km)				STRUCTURE		EXISTING GAP	
				EARTHEN	FLEXIBLE PAVEMENT (BC)	BRICK PAVEMENT (WBM/HBB/BFS)	RIGID PAVEMENT (CC/RCC)	NUMBER	SPAN (m)	NUMBER	SPAN (m)
1	2	3	4	5	6	7	8	9	10	11	12

VILLAGE ROAD-A TOTAL: 20 Nos. Road 60.23 59.18 1.04 0.00 0.00 19 121.85 4 14.00

ROAD TYPE : VILLAGE ROAD-B

413475001	Sayal Bari Mosque - Hazi Ali Mizi bari Rd.	1.00	1.00	1.00	0.00	0.00	0.00	0	0.00	0	0.00
413475002	Maddha Vingulia pry. school - Gazir Bazar Rd.	2.00	2.30	2.30	0.00	0.00	0.00	1	2.00	4	16.00
413475003	Char koralia Govt. pry.school - Khea ghat Rd.	2.00	1.50	1.50	0.00	0.00	0.00	0	0.00	0	0.00
413475004	Ishanbala Primary School-Fateyazongpur road	2.00	5.00	5.00	0.00	0.00	0.00	0	0.00	0	0.00
413475005	Uttar Charbhairabi pry. school Tajkhar kandi Govt. pry.school Rd.	2.00	1.50	1.50	0.00	0.00	0.00	0	0.00	0	0.00
413475006	Akhara - Abu sayed Talukder house Rd.	2.00	2.00	2.00	0.00	0.00	0.00	1	30.00	0	0.00
413475007	Flood Sheltar school - Fish Market Rd.	2.00	2.00	2.00	0.00	0.00	0.00	1	6.00	0	0.00
413475008	Ananda Bazar - Horipur Road	2.00	0.60	0.60	0.00	0.00	0.00	1	12.00	0	0.00
413475009	Maddha Vingalia - Gabinda pur Madrasa Rd.	2.00	2.20	2.20	0.00	0.00	0.00	1	10.00	0	0.00
413475010	Jannal Hawlader house - Charbhairabi Girls high school Rd.	2.00	3.50	3.50	0.00	0.00	0.00	0	0.00	0	0.00
413475011	Charbhayrabi bridge - East charkrishnawpur R.c.c bridge Rd. Via Janata bazar	2.50	4.00	4.00	0.00	0.00	0.00	0	0.00	0	0.00
413475012	Gondamara U.P Office - Sawdagor bari Road	2.50	1.00	1.00	0.00	0.00	0.00	0	0.00	0	0.00
413475013	Rayer Bazar - Latif Chayal House Rd.	2.00	1.50	1.50	0.00	0.00	0.00	1	10.00	0	0.00
413475014	Char Koraliapry. school - Fishary ghat Rd.	2.00	3.00	3.00	0.00	0.00	0.00	0	0.00	0	0.00
413475015	Shahid Ullah Bapari Bari Rd	2.00	2.00	2.00	0.00	0.00	0.00	0	0.00	0	0.00
413475016	Gondamara - Rayer Bazar Rd.	2.00	2.00	2.00	0.00	0.00	0.00	0	0.00	0	0.00
413475017	Gondamara - Natun Rampur Rd.	2.50	2.00	2.00	0.00	0.00	0.00	0	0.00	0	0.00
413475018	Bagula Kandi (south) - Parabagula Rd.	2.00	3.50	3.50	0.00	0.00	0.00	0	0.00	1	16.00
413475019	Charbhairabi bazar bridge - Uttar bagula Rd.	2.50	2.50	2.50	0.00	0.00	0.00	0	0.00	1	16.00
413475020	Shaharali more - Baburchar Diarakandi Rd. Via Jaliar Char School Road.	2.00	3.00	3.00	0.00	0.00	0.00	0	0.00	0	0.00
413475021	Fakir bari - Bapari bari Rd.	2.50	1.50	1.50	0.00	0.00	0.00	0	0.00	0	0.00
413475022	S. Nayani - Katakhal Madrasa Rd.	1.00	2.00	2.00	0.00	0.00	0.00	0	0.00	0	0.00
413475023	Vingolia Shek House - Ananda bazar Rd.	2.00	2.00	2.00	0.00	0.00	0.00	0	0.00	0	0.00
413475024	M. Vingolia Primary School - Kamalapur Bapari Bari Rd.	2.00	2.50	2.50	0.00	0.00	0.00	0	0.00	0	0.00
413475025	Annas Khan house - Roab bhowyan house Rd.	2.50	2.25	2.25	0.00	0.00	0.00	0	0.00	0	0.00
413475026	Oli Mizi house - Sayal bari Mosque Road	2.00	2.50	2.50	0.00	0.00	0.00	0	0.00	0	0.00
413475027	Algi Bazar - Kamalapur Mizi Bari Rd.	2.00	1.50	1.50	0.00	0.00	0.00	0	0.00	0	0.00
413475028	Gondamara Board Off. - Milon babu house Rd.Via Rahim Master House.	2.50	4.50	4.50	0.00	0.00	0.00	0	0.00	0	0.00
413475029	N. Algi Aziz Bhuian Mosque - Chayal Bari Rd.	2.00	2.00	2.00	0.00	0.00	0.00	0	0.00	0	0.00
413475030	Charporamukhi HalimGazir bari - Katakhal Gondamara Connecting Rd.	2.00	3.00	3.00	0.00	0.00	0.00	0	0.00	0	0.00
413475031	Charbhanga Village Rd.	2.00	2.00	2.00	0.00	0.00	0.00	0	0.00	0	0.00
413475032	Charbhanga - East Char Krishnapur Rd.	2.50	2.00	2.00	0.00	0.00	0.00	0	0.00	0	0.00
413475033	Mahajam pur Govt. boys high school - Bajapti Ramani Mohan school Rd.	2.50	2.00	2.00	0.00	0.00	0.00	0	0.00	0	0.00
413475034	W. Charbhanga - Badamtoli mor Rd.	2.50	2.00	2.00	0.00	0.00	0.00	0	0.00	0	0.00
413475035	Monipur pry. school - Mazir bazar Rd.	1.50	5.00	5.00	0.00	0.00	0.00	0	0.00	0	0.00
413475036	Gazipur - katub pur Rd.	1.50	3.00	3.00	0.00	0.00	0.00	0	0.00	0	0.00
413475037	Patwary Bari Rd Near Haimchar College	2.00	2.00	2.00	0.00	0.00	0.00	0	0.00	0	0.00
413475038	Baburchar Primary School Rd.	1.00	1.00	1.00	0.00	0.00	0.00	0	0.00	0	0.00
413475039	Mahazampur Eidgha to Kamalapur konabari School road	2.40	3.40	3.40	0.00	0.00	0.00	0	0.00	0	0.00
413475040	Gana Shikha Center - Safiq Bapari house Rd.	1.50	4.00	4.00	0.00	0.00	0.00	0	0.00	0	0.00
413475041	Gazir bazar-Rayer bazar road	2.00	1.20	1.20	0.00	0.00	0.00	0	0.00	0	0.00
413475042	Karim Dawyan house - Hazi Oli Mia house Rd.	2.00	1.20	1.20	0.00	0.00	0.00	0	0.00	0	0.00
413475043	Kamalapur A. sayal house - Ananda pal house Rd.	2.00	2.00	2.00	0.00	0.00	0.00	0	0.00	0	0.00
413475044	Amar pal house -Ananda pal house Rd.	2.00	2.00	2.00	0.00	0.00	0.00	0	0.00	0	0.00
413475045	Mati Membar house -Katakhal G.C. Rd.	2.00	1.00	1.00	0.00	0.00	0.00	0	0.00	0	0.00
413475046	Gitu kabiraj house -Matabbar house Rd.	2.00	2.00	2.00	0.00	0.00	0.00	0	0.00	0	0.00
413475047	Uttar Algi Sonamia Akhand house -Kamalapur Mandir Rd.(via South Kamalapur Reg. School)	2.44	2.00	2.00	0.00	0.00	0.00	0	0.00	0	0.00

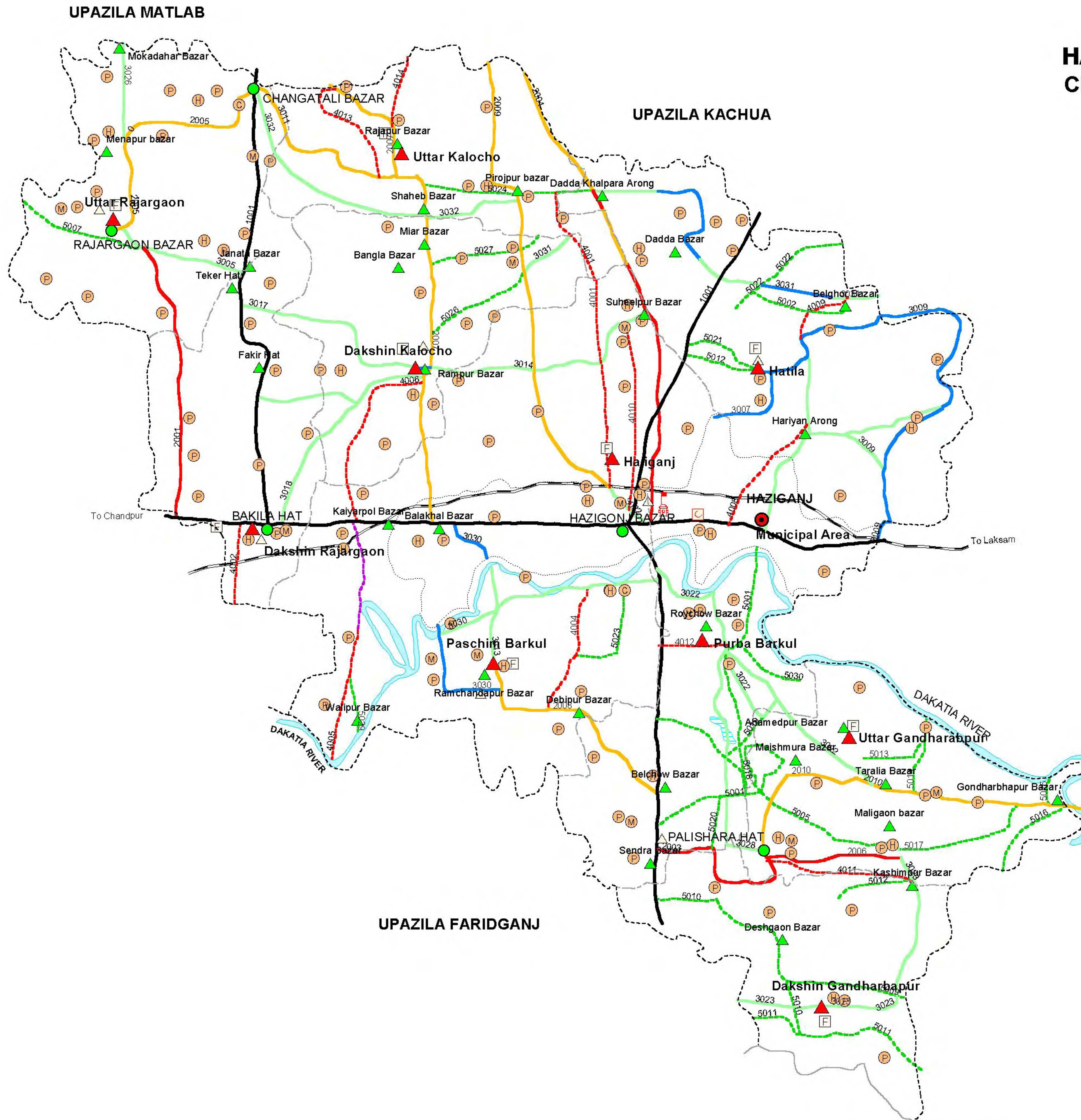
BASIC INFORMATION OF ROAD

DIVISION : CHITTAGONG

DISTRICT : CHANDPUR

ROAD CODE	ROAD NAME	CREST WIDTH (m)	TOTAL LENGTH (Km)	SURFACE TYPE-WISE BREAKE-UP (Km)				STRUCTURE		EXISTING GAP		
				EARTHEN	FLEXIBLE PAVEMENT (BC)	BRICK PAVEMENT (WBM/HBB/BFS)	RIGID PAVEMENT (CC/RCC)	NUMBER	SPAN (m)	NUMBER	SPAN (m)	
1	2	3	4	5	6	7	8	9	10	11	12	
413475048	Bangla bazar road - Nayani Lakshmi pur Govt. pry.school Rd. (via Kadir mohan Patowaru Mosque)	1.52	2.00	2.00	0.00	0.00	0.00	0	0.00	0	0.00	
413475049	Gazi pur U.P. Off. - Nayani Pacca pool Rd.	1.50	2.50	2.50	0.00	0.00	0.00	0	0.00	0	0.00	
413475050	Abdul Aziz khan house - Bish katali Rd. (via Ismial Membar house)	3.00	5.00	5.00	0.00	0.00	0.00	0	0.00	0	0.00	
413475051	Gondamara bordar pool -Ibrahim bhowyan house Rd.	3.00	7.00	7.00	0.00	0.00	0.00	0	0.00	0	0.00	
413475052	Maddha Algi Govt. pry. school - South Algi Govt.pry. school Rd.	2.50	3.00	3.00	0.00	0.00	0.00	0	0.00	0	0.00	
413475053	Abul Bashar Shop - East Algi Govt. pry. school Rd.	2.50	2.00	2.00	0.00	0.00	0.00	0	0.00	0	0.00	
VILLAGE ROAD-B TOTAL: 53 Nos. Road				129.15	129.15	0.00	0.00	0.00	6	70.00	6	48.00
HAIMCHAR UPAZILA TOTAL: 89 Nos. Road				262.00	237.18	22.10	2.71	0.00	144	430.89	15	130.00

ROAD MAP HAJIGANJ UPAZILA CHANDPUR DISTRICT



LEGEND

Administrative Boundary

- International Boundary
- District Boundary
- - - Upazila Boundary
- - - Union Boundary
- - - Municipal Boundary

Administrative HQs

- District HQ
- Upazila HQ
- ▲ Union HQ

Physical Infrastructures

- National Highways
- Regional Highways
- Zila Road
- Upazila Road (Pucca)
- Upazila Road (Katcha)
- Union Road (Pucca)
- Union Road (Katcha)
- Village Road A (Pucca)
- Village Road A (Katcha)
- Village Road B (Pucca)
- Village Road B (Katcha)
- Paurashava Road
- Railway Network
- Embankment
- Telecommunication line
- Power Transmission Line

Natural Features

- Wide River
- Water Bodies
- Sandy Area
- Khal
- Forest
- Hill

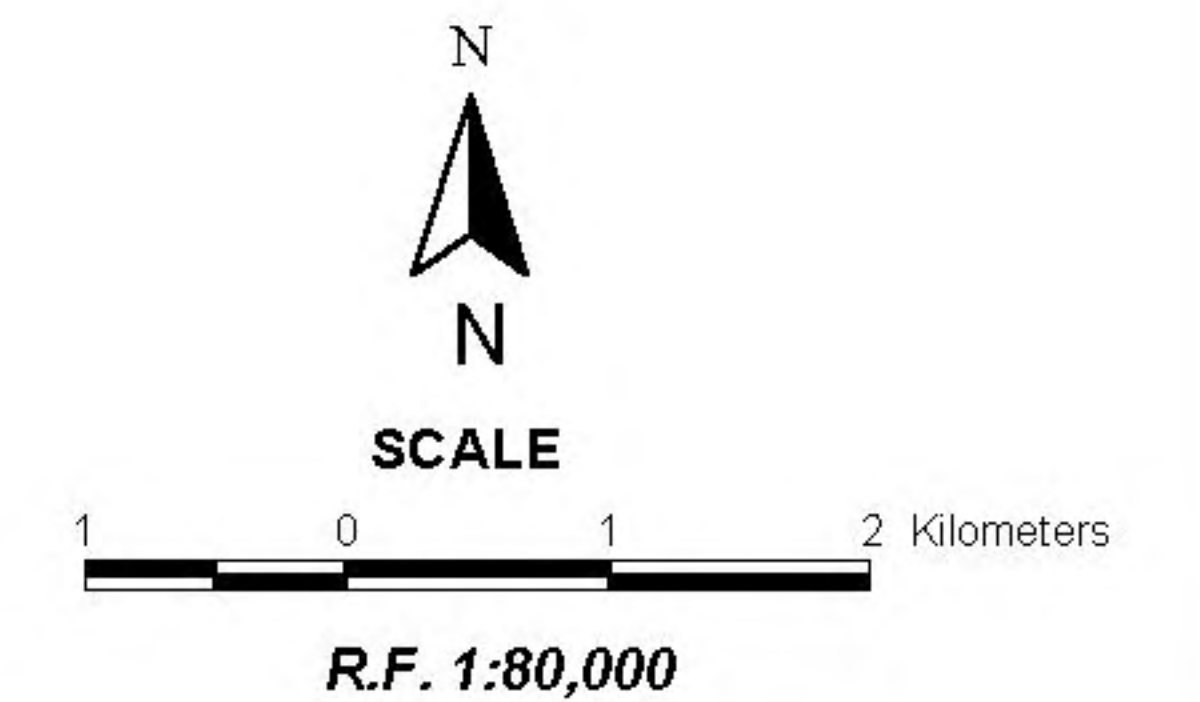
Socio-Economic Infrastructures

- Growth Centre
- ▲ Small Hat/Bazar
- Police Station
- Upazila Health Complex
- Family welfare Centre
- Community Clinic
- Post Office
- College
- High School
- Primary School
- Madrasa
- ▲ Mosque
- ▲ Ashrayan/Abasan
- ▲ Temple

Compiled from : LGED Upazila Base Maps 1994-95, Landsat TM 1998,
GPS Survey 1999 and Field Checking in November 2004.
Projection : Lambert's Conformal Conic

PREPARED BY : GIS UNIT

LOCAL GOVERNMENT ENGINEERING DEPARTMENT



DISTRICT LAKSHMIPUR
UPAZILA RAMGANJ

BASIC INFORMATION OF ROAD

DIVISION : CHITTAGONG

DISTRICT : CHANDPUR

ROAD CODE	ROAD NAME	CREST WIDTH (m)	TOTAL LENGTH (Km)	SURFACE TYPE-WISE BREAK-UP (Km)				STRUCTURE		EXISTING GAP	
				EARTHEN	FLEXIBLE PAVEMENT (BC)	BRICK PAVEMENT (WBM/HBB/BFS)	RIGID PAVEMENT (CC/RCC)	NUMBER	SPAN (m)	NUMBER	SPAN (m)
1	2	3	4	5	6	7	8	9	10	11	12

UPAZILA : HAZIGANJ

ROAD TYPE : UPAZILA ROAD

413492001	Debpur R&H - Rajargaon Bazar Road.	6.00	6.81	4.49	2.23	0.00	0.09	8	60.00	0	0.00
413492003	Sendra R&H - Palishara Bazar Road.	7.31	3.60	2.50	1.10	0.00	0.00	5	26.50	0	0.00
413492004	Hazigonj R&H - Raghunathpur GC road.	3.05	9.50	3.90	5.60	0.00	0.00	13	88.95	0	0.00
413492005	Rajargaon bazar - Chenagatali bazar road.	5.00	6.30	6.30	0.00	0.00	0.00	4	29.80	0	0.00
413492006	Hazigonj - Palishara bazar road	5.00	8.50	5.20	1.76	0.04	1.51	8	148.00	0	0.00
413492007	Balakhali - Rampur - Narayanpur road (UZR #214)	4.00	9.50	5.63	3.57	0.30	0.00	9	52.75	0	0.00
413492008	Belchow - Ramchandrapur - Sameshpur - Nadighat road. (UZR #215)	6.50	7.43	7.43	0.00	0.00	0.00	3	24.60	0	0.00
413492009	Hazigonj bazar Rly station- Tarapalla (Hazigonj- Chowmuhani Road.) (UZR #213)	4.50	10.50	10.50	0.00	0.00	0.00	10	62.95	0	0.00
413492010	Palishara bazar GC - Sonapur GC road via Kakairtola-Gondabyapur bazar	3.00	7.50	7.50	0.00	0.00	0.00	5	75.30	0	0.00

UPAZILA ROAD TOTAL: 9 Nos. Road 69.64 53.45 14.26 0.34 1.59 65 568.85 0 0.00

ROAD TYPE : UNION ROAD

413493005	Rajargaon North U.P - Takerhat Bazar	4.00	2.95	2.95	0.00	0.00	0.00	3	17.75	0	0.00
413493007	Hazigonj - Hatila East U.P. road	3.05	3.00	2.07	0.93	0.00	0.00	4	22.90	0	0.00
413493009	Waruk station bazar - Hatila East U.P. road	3.40	9.55	7.48	2.07	0.00	0.00	12	95.00	0	0.00
413493011	Kalachow North U.P. - Changatali GC Rd.	3.00	3.81	3.81	0.00	0.00	0.00	4	26.00	0	0.00
413493013	Hazigonj - Barkul West U.P road	3.50	4.25	1.74	0.00	0.53	1.98	5	56.30	0	0.00
413493014	Suhilpur Bazar - Kalachow South U.P.	2.50	5.47	5.47	0.00	0.00	0.00	3	24.45	0	0.00
413493017	Kalachow South U.P.(Rampur Bazar) - Janata Bazar Road	3.66	4.00	3.65	0.36	0.00	0.00	4	29.50	1	2.00
413493018	Bakila GC - Kalachow South U.P.(Rampur) Road	4.30	5.15	4.79	0.36	0.00	0.00	4	32.00	0	0.00
413493022	Hazigonj - Taralia bazar road	3.66	10.53	10.53	0.00	0.00	0.00	9	101.00	0	0.00
413493023	Maligaon bazar - Deshgaon U.P road	4.00	3.69	3.65	0.00	0.00	0.04	3	22.00	0	0.00
413493026	Uttar Rajargaon UP (Rajargaon bazar) - Mukundashar bazar road.	4.00	4.00	4.00	0.00	0.00	0.00	4	18.10	0	0.00
413493028	Barkul (E) UP - Palishara road	4.00	4.60	4.60	0.00	0.00	0.00	1	7.00	4	105.00
413493030	Balakhali - Paschim Barkul UP (Ramchandrapur) road	3.80	2.55	0.77	0.42	0.86	0.50	2	11.30	1	100.00
413493031	Hatila West UP - Dhadda Khalpar bazar road	3.05	4.00	2.70	1.30	0.00	0.00	6	62.40	0	0.00
413493032	Changatali GC - Dhadda-Khalpar bazar Road via Shaheb bazar & Pirojpur Bazar	3.00	8.20	8.20	0.00	0.00	0.00	9	46.00	0	0.00

UNION ROAD TOTAL: 15 Nos. Road 75.74 66.39 5.44 1.39 2.52 73 571.70 6 207.00

ROAD TYPE : VILLAGE ROAD-A

413494001	Bakila - Kamranga Road.	3.20	1.50	1.50	0.00	0.00	0.00	0	0.00	0	0.00
413494002	Randunimura - Gopalkhore Rd.	2.00	2.48	2.48	0.00	0.00	0.00	3	23.30	0	0.00
413494004	Balia Patanish road	3.05	4.09	4.09	0.00	0.00	0.00	0	0.00	0	0.00
413494005	Kayarpool - Uttali Ferryghat Road.	3.05	4.88	2.08	2.80	0.00	0.00	7	30.45	0	0.00
413494006	Ramchandarpur - Pratabpur Ferryghat	3.50	2.00	1.58	0.00	0.00	0.42	3	18.30	0	0.00
413494008	Kangaish Rail line - Tongirpar Rd	2.50	3.65	2.27	1.38	0.00	0.00	4	27.90	0	0.00
413494009	Waruk R&H - Belghor Arong Rd	2.55	4.90	4.90	0.00	0.00	0.00	2	11.45	0	0.00
413494010	Hazigonj - Khagbaria road	2.20	6.14	5.52	0.62	0.00	0.00	4	40.10	2	25.00
413494011	Palishara bazar - Kashimpur bazar road	4.00	2.63	2.63	0.00	0.00	0.00	2	19.50	0	0.00
413494012	Hazigonj - Ramgonj R&H road via Barkul (E) UP road.	3.00	2.28	2.22	0.00	0.00	0.06	3	18.70	0	0.00
413494013	Rampur R&H Bhatra Syadpur Road	3.05	3.00	2.36	0.64	0.00	0.00	0	0.00	0	0.00
413494014	Kalachow North U.P - Chowmuhani Bazar	3.00	4.00	4.00	0.00	0.00	0.00	2	7.00	2	16.00

VILLAGE ROAD-A TOTAL: 12 Nos. Road 41.55 35.64 5.44 0.00 0.48 30 196.70 4 41.00

BASIC INFORMATION OF ROAD

DIVISION : CHITTAGONG

DISTRICT : CHANDPUR

ROAD CODE	ROAD NAME	CREST WIDTH (m)	TOTAL LENGTH (Km)	SURFACE TYPE-WISE BREAKE-UP (Km)				STRUCTURE		EXISTING GAP	
				EARTHEN	FLEXIBLE PAVEMENT (BC)	BRICK PAVEMENT (WBM/HBB/BFS)	RIGID PAVEMENT (CC/RCC)	NUMBER	SPAN (m)	NUMBER	SPAN (m)
1	2	3	4	5	6	7	8	9	10	11	12

ROAD TYPE : VILLAGE ROAD-B

413495001	Barkul Ferryghat - Belcho Road.	2.50	9.81	9.81	0.00	0.00	0.00	6	51.00	0	0.00
413495002	Balia - Belghar	3.05	1.76	1.76	0.00	0.00	0.00	0	0.00	0	0.00
413495005	Maishamura - Maligaon bazar Road.	1.50	2.98	2.98	0.00	0.00	0.00	0	0.00	3	27.00
413495007	Rajargaon - Dhalaitali Rd.	2.50	2.07	2.07	0.00	0.00	0.00	1	21.94	2	21.33
413495009	Kashimpur - Pachai Rd.	2.50	4.85	4.85	0.00	0.00	0.00	1	15.00	2	20.00
413495010	Pachai - Nichanitapur Rd.	2.00	2.17	2.17	0.00	0.00	0.00	0	0.00	1	5.00
413495011	Datra - Deshgaon bazar Rd.	2.00	3.61	3.61	0.00	0.00	0.00	0	0.00	1	20.00
413495012	Payailjosh - Gobindra Bhangti Rd.	2.00	2.50	2.50	0.00	0.00	0.00	1	2.00	2	25.00
413495013	Jaganathpur feeryghat - Ahammedpur bazar Rd.	2.00	3.75	3.75	0.00	0.00	0.00	1	8.00	1	17.00
413495014	Kakoirtala - Jaganathpur Feeryghat Rd.	2.00	3.50	3.50	0.00	0.00	0.00	0	0.00	3	119.00
413495015	Purbo Haripur Char bari - Gondvapur Rd.	2.00	1.90	1.90	0.00	0.00	0.00	0	0.00	1	5.00
413495016	Horipur - Ragai bill Rd.	2.00	6.05	6.05	0.00	0.00	0.00	0	0.00	1	5.00
413495017	Gondabbapur - Hawlader sarker bari Maligaon Rd.	2.00	3.50	3.50	0.00	0.00	0.00	0	0.00	3	55.00
413495018	Raichow bazar - Molladahor Rd.	2.00	3.90	3.90	0.00	0.00	0.00	0	0.00	0	0.00
413495020	Kandra - Molladahor	2.00	4.10	4.10	0.00	0.00	0.00	0	0.00	1	7.00
413495021	Katali - Balia Rd.	2.00	1.70	1.70	0.00	0.00	0.00	1	3.66	1	15.00
413495022	Patanish Pry. school - Dadda Arong Rd.	2.50	2.41	2.41	0.00	0.00	0.00	4	39.28	0	0.00
413495023	Hajigonj - Gopalkhor Rd.	2.00	2.09	2.09	0.00	0.00	0.00	0	0.00	3	16.80
413495024	Saheb bazar - Dadda Arong Rd.	1.00	4.11	4.11	0.00	0.00	0.00	1	10.00	3	40.00
413495026	Rampur bazar - Kalachow Rd.	1.25	10.15	10.15	0.00	0.00	0.00	2	13.66	3	22.00
413495027	Nowapara Foot bridge - Kalachow Rd.	1.10	2.11	2.11	0.00	0.00	0.00	1	7.62	2	12.50
413495029	Olipur bazar Rd.	1.00	1.06	1.06	0.00	0.00	0.00	3	5.00	0	0.00
413495030	Madda Barkul Pry.school - Kodalia Rd.	1.00	2.00	2.00	0.00	0.00	0.00	0	0.00	1	18.00

VILLAGE ROAD-B TOTAL: 23 Nos. Road

82.08 82.08 0.00 0.00 0.00 22 177.16 34 450.63

HAZIGANJ UPAZILA TOTAL: 59 Nos. Road

269.01 237.56 25.14 1.73 4.59 190 1514.41 44 698.63