

CHANDPUR

MAP OF CHANDPUR DISTRICT CHITTAGONG DIVISION

MUNSHIGANJ DISTRICT

COMILLA DISTRICT

SHARIATPUR DISTRICT

NOAKHALI DISTRICT

LAKSMIPUR DISTRICT

LEGEND

- Administrative Boundary**
- International Boundary
 - · - · - District Boundary
 - · - · - Upazila Boundary
 - · - · - Union Boundary

- Administrative HQs**
- District HQ
 - Upazila HQ
 - Union HQ

- Physical Infrastructures**
- ▬ National Highways
 - ▬ Regional Highways
 - ▬ Zila Road
 - ▬ Upazila Road Pucca
 - ▬ Upazila Road Katcha
 - ▬ Union Road Pucca
 - ▬ Union Road Katcha
 - ▬ Railway Network
 - ▬ Embankment

- Natural Features**
- ▬ Wide River
 - ▬ Sandy Land / Char

- Agricultural Infrastructures**
- ▬ Embankment

- Socio-economic Infrastructures**
- Growth Centre
 - ▲ Small Hat/Bazar
 - Police Station
 - Upazila Health Complex
 - College
 - High School

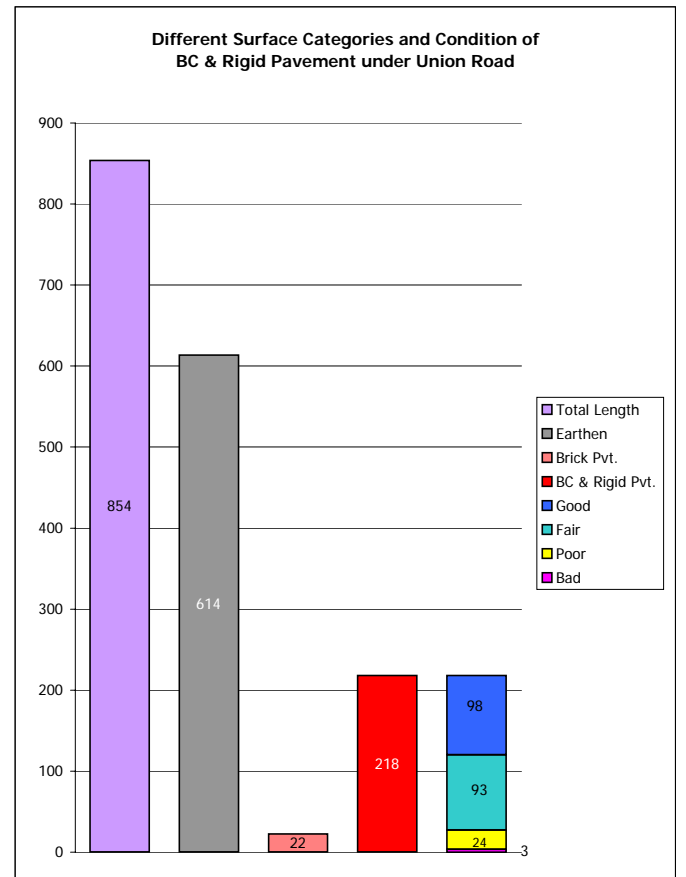
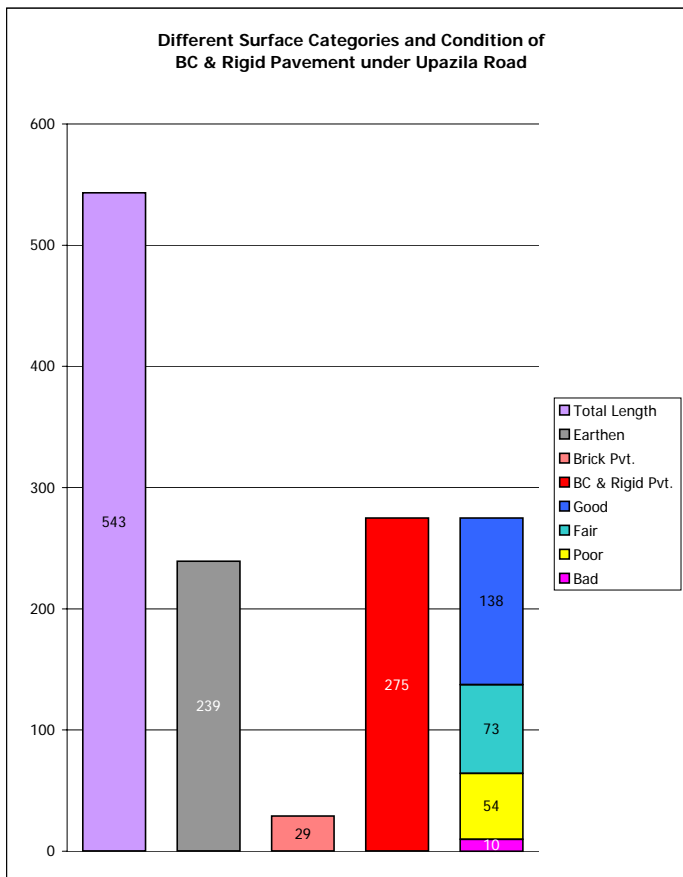
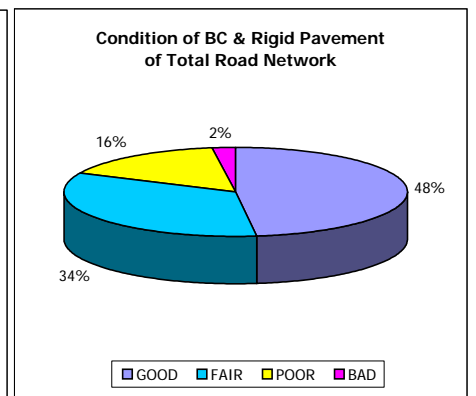
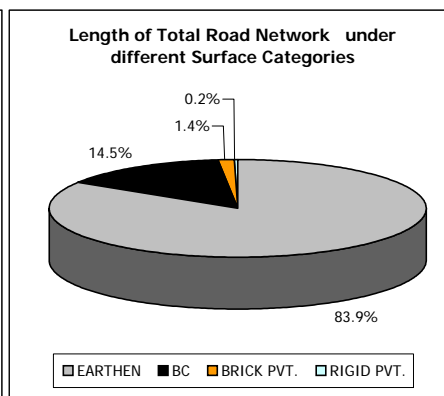
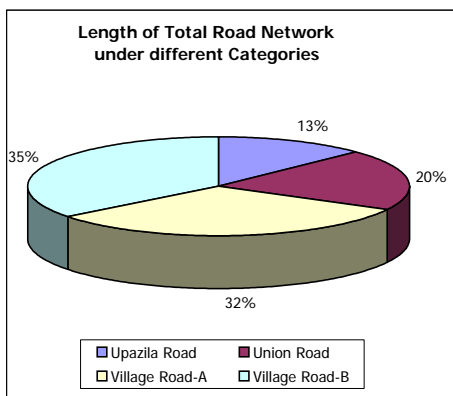


Compiled from : SPOT Image 1989-90, Aerial Photograph 1983-84,
Topographic Maps, Thana Maps, B.B.S and Field Checking.
Projection : Lambert's Conformal Conic
Data Source : GPS Field Survey 1999

PREPARED BY : GIS UNIT
LOCAL GOVERNMENT ENGINEERING DEPARTMENT

**LOCAL GOVERNMENT ENGINEERING DEPARTMENT
DISTRICT SUMMARY OF ROAD
DISTRICT : CHANDPUR**

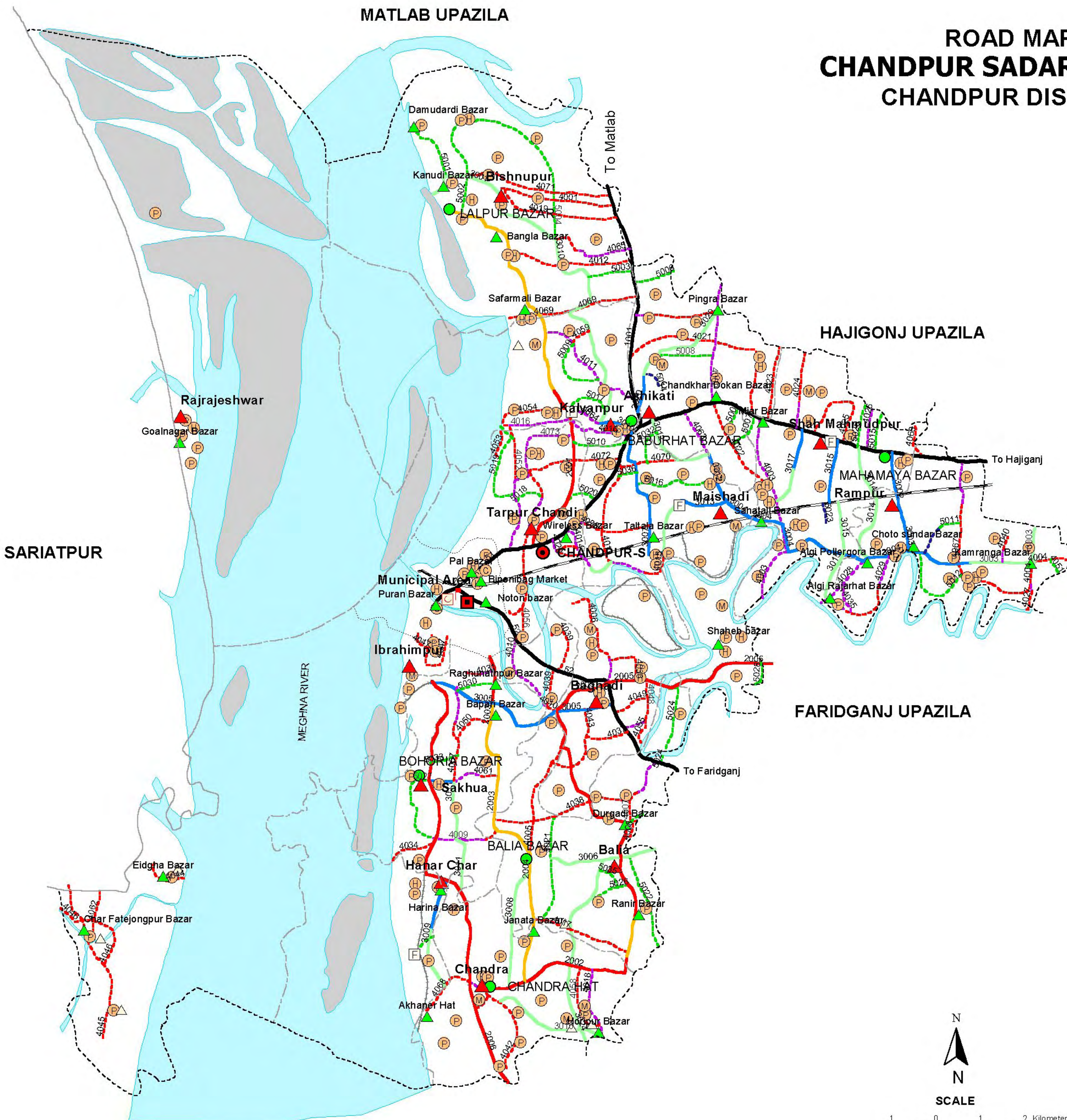
ROAD TYPE	NUMBER OF ROAD	TOTAL LENGTH (Km)	SURFACE TYPE-WISE BREAK-UP (Km)				CONDITION OF BC & RIGID PVT. ROAD (As of December, 2003) (Km)				STRUCTURE		EXISTING GAP	
			EARTHEN	FLEXIBLE PAVEMENT (BC)	BRICK PAVEMENT (WBM/HBB/BFS)	RIGID PAVEMENT (CC/RCC)	GOOD	FAIR	POOR	BAD	NUMBER	SPAN (m)	NUMBER	SPAN (m)
Upazila Road	64	543	239	273	29	2	138	73	54	10	688	4069	13	411
Union Road	171	854	614	214	22	4	98	93	24	3	841	5106	104	981
Village Road-A	471	1353	1221	122	6	3	61	45	18	1	768	5122	401	3556
Village Road-B	698	1524	1512	8	4	0	5	1	2	0	310	1891	287	2220
TOTAL	1404	4274	3586	618	62	9	301	212	98	14	2607	16188	805	7168



MATLAB UPAZILA

ROAD MAP
CHANDPUR SADAR UPAZILA
CHANDPUR DISTRICT

DISTRICT SARIATPUR



HAIMCHAR UPAZILA

LEGEND

- Administrative Boundary**
 - International Boundary
 - District Boundary
 - - - Upazila Boundary
 - - - Union Boundary
 - Municipal Boundary
- Administrative HQs**
 - District HQ
 - Upazila HQ
 - ▲ Union HQ
- Physical Infrastructures**
 - National Highways
 - Regional Highways
 - Zila Road
 - Upazila Road (Pucca)
 - Upazila Road (Katcha)
 - Union Road (Pucca)
 - Union Road (Katcha)
 - Village Road A (Pucca)
 - Village Road A (Katcha)
 - Village Road B (Pucca)
 - Village Road B (Katcha)
 - Paurashava Road
 - Railway Network
 - Embankment
 - Telecommunication line
 - Power Transmission Line
- Natural Features**
 - Wide River
 - Water Bodies
 - Sandy Area
 - Khal
 - Forest
 - Hill
- Socio-Economic Infrastructures**
 - Growth Centre
 - ▲ Small Hat/Bazar
 - ▲ Police Station
 - ▲ Upazila Health Complex
 - ▲ Family welfare Centre
 - ▲ Community Clinic
 - ▲ Post Office
 - ▲ College
 - ▲ High School
 - ▲ Primary School
 - ▲ Madrasa
 - ▲ Mosque
 - ▲ Ashrayan/Abasan
 - ▲ Temple



SCALE
1 0 1 2 Kilometers
R.F. 1:97,000

Compiled from : LOED Upazila Base Maps 1994-95, Landsat TM 1998, GPS Survey 1999 and Field Checking in November 2004.
Projection : Lambert's Conformal Conic

PREPARED BY : GIS UNIT
LOCAL GOVERNMENT ENGINEERING DEPARTMENT

BASIC INFORMATION OF ROAD

DIVISION : CHITTAGONG

DISTRICT : CHANDPUR

ROAD CODE	ROAD NAME	CREST WIDTH (m)	TOTAL LENGTH (Km)	SURFACE TYPE-WISE BREAK-UP (Km)				STRUCTURE		EXISTING GAP	
				EARTHEN	FLEXIBLE PAVEMENT (BC)	BRICK PAVEMENT (WBM/HBB/BFS)	RIGID PAVEMENT (CC/RCC)	NUMBER	SPAN (m)	NUMBER	SPAN (m)
1	2	3	4	5	6	7	8	9	10	11	12

UPAZILA : CHANDPUR-S

ROAD TYPE : UPAZILA ROAD

413222001	Chandpur Upazila H/Q - Lalpur GC (Ibrahim B.T.) Road	5.50	10.10	5.15	4.06	0.89	0.00	13	143.28	0	0.00
413222002	Chandpur (Bagadi R&H) - Chandra GC Road	6.00	13.79	6.85	6.94	0.00	0.00	35	112.36	0	0.00
413222003	Chandpur (Ragunathpur) - Balia GC Road	4.50	5.75	4.55	1.20	0.00	0.00	13	62.00	0	0.00
413222004	Balia GC - Chandra GC Road	3.50	3.20	1.72	1.49	0.00	0.00	4	13.90	0	0.00
413222005	Chandpur- Faridgonj Chandra GC (Sadar Portion) Road	4.50	4.08	0.00	4.08	0.00	0.00	1	50.00	0	0.00
413222006	Chandpur Puran bazar- Haimchar - Charbhairabi road (UZR #209)	4.50	14.00	0.00	14.00	0.00	0.00	0	0.00	0	0.00
UPAZILA ROAD TOTAL: 6 Nos. Road			50.92	18.27	31.76	0.89	0.00	66	381.54	0	0.00

ROAD TYPE : UNION ROAD

413223001	Bishnupur U.P. to Kanudi Bazar Road	3.66	3.50	3.50	0.00	0.00	0.00	2	20.00	1	30.00
413223002	Rampur U.P. to Mahamaya G.C. Road	3.35	1.50	0.00	1.50	0.00	0.00	2	31.80	0	0.00
413223003	Rampur UP to Bakila G.C. Road via Chotosundar & Kamranga Bazar	3.66	7.10	5.50	1.60	0.00	0.00	9	51.90	0	0.00
413223004	Maishadi U.P. to Chotosundar Bazar Road via Sahatali Bazar	3.10	4.50	0.15	4.35	0.00	0.00	4	52.90	0	0.00
413223005	Bagadi U.P. to Ibrahimpur U.P. Road	3.60	5.25	0.00	3.25	1.00	1.00	2	20.90	0	0.00
413223006	Balia U.P. to Balia G.C. Road	3.04	2.75	2.75	0.00	0.00	0.00	3	17.20	0	0.00
413223007	Kallyanpur U.P. to Taltala Bazar Road	2.74	4.00	0.00	4.00	0.00	0.00	3	15.04	0	0.00
413223008	Chandra U.P. to Balia G.C. Road	3.35	4.65	4.65	0.00	0.00	0.00	1	12.18	0	0.00
413223009	Hanarchar U.P. to Chandra G.C. Road	4.00	6.35	4.77	1.28	0.00	0.30	4	17.50	0	0.00
413223010	Kallanpur U.P. to Bishnupur U.P. Road	2.50	8.20	5.45	2.75	0.00	0.00	8	69.09	5	56.00
413223011	Sakhua U.P. to Hanarchar U.P. Road	2.10	4.65	3.80	0.85	0.00	0.00	5	31.50	0	0.00
413223012	Ashikati U.P. to Maishadi U.P. Road	2.50	2.50	1.50	1.00	0.00	0.00	4	25.88	1	8.00
413223013	Maishadi U.P. to Taltala Bazar Road	2.50	2.00	0.00	2.00	0.00	0.00	1	3.30	0	0.00
413223014	Sahmahmudpur UP to Algi Polergora Bazar Rd via Lodergaou	3.00	3.00	3.00	0.00	0.00	0.00	0	0.00	0	0.00
413223015	Shahmahmudpur U.P. to Algi Rajarhat Bazar Road	3.00	6.00	6.00	0.00	0.00	0.00	0	0.00	0	0.00
413223016	Chandra U.P. to Horipur Bazar Road	3.00	4.00	4.00	0.00	0.00	0.00	2	19.60	0	0.00
413223017	Shahmahmudpur U.P. to Shahtali Bazar Road	2.50	2.50	1.50	1.00	0.00	0.00	1	10.50	0	0.00
413223020	Ashikati U.P. to Pingra Bazar Road	2.50	4.65	4.65	0.00	0.00	0.00	1	8.95	0	0.00
413223024	Balia UP to Gulisha Madna - Chandra GC road.	2.10	4.86	4.86	0.00	0.00	0.00	4	33.70	0	0.00
413223025	Kallayanpur UP (Baburhat GC) - Upazila HQ (Bishnadi) Road via Kasim Bazar	2.24	7.75	1.75	6.00	0.00	0.00	4	30.55	0	0.00
UNION ROAD TOTAL: 20 Nos. Road			89.71	57.83	29.58	1.00	1.30	60	472.49	7	94.00

ROAD TYPE : VILLAGE ROAD-A

413224001	Bardia -Bishnupur Road	3.00	3.00	3.00	0.00	0.00	0.00	1	13.71	4	76.80
413224002	Chandkhar Dokan-Pingra-Raldia Road	3.53	6.30	3.15	3.15	0.00	0.00	6	23.22	0	0.00
413224003	Ghosherhat-Paikdi Road	3.10	5.10	0.00	5.10	0.00	0.00	8	36.87	0	0.00
413224004	Kamranga-Monihar Road	3.60	1.75	1.75	0.00	0.00	0.00	2	16.15	0	0.00
413224005	Korer Dokan - Balia Road	2.74	2.74	2.74	0.00	0.00	0.00	4	38.50	0	0.00
413224006	Islampur-Gastala Road	3.35	2.20	1.66	0.54	0.00	0.00	1	12.18	0	0.00
413224007	Bagra Bazar-Farakkabad Road	2.50	3.25	2.05	1.20	0.00	0.00	3	9.20	0	0.00
413224008	Durgadi Bazar- Prattashi Road	2.10	1.50	1.50	0.00	0.00	0.00	3	10.50	0	0.00
413224009	Laxmipur-Balia Road	2.50	2.12	0.70	1.42	0.00	0.00	3	22.80	0	0.00
413224010	Icholi Cold Storage Road	3.04	2.50	0.00	0.00	0.00	2.50	1	1.20	0	0.00
413224011	Adam Khan Road	3.04	3.40	0.00	3.30	0.10	0.00	7	76.67	0	0.00
413224012	Bishnupur U.P. - Munshirhat road Via: Kherudia	4.00	4.25	4.25	0.00	0.00	0.00	0	0.00	0	0.00
413224013	Matkhola - Shekherhat Rd	2.20	2.00	0.92	1.08	0.00	0.00	1	6.00	0	0.00
413224014	Wireless bazar - Shekherhat Rd	2.78	2.20	1.17	0.80	0.17	0.07	3	20.93	0	0.00

BASIC INFORMATION OF ROAD

DIVISION : CHITTAGONG

DISTRICT : CHANDPUR

ROAD CODE	ROAD NAME	CREST WIDTH (m)	TOTAL LENGTH (Km)	SURFACE TYPE-WISE BREAK-UP (Km)				STRUCTURE		EXISTING GAP	
				EARTHEN	FLEXIBLE PAVEMENT (BC)	BRICK PAVEMENT (WBM/HBB/BFS)	RIGID PAVEMENT (CC/RCC)	NUMBER	SPAN (m)	NUMBER	SPAN (m)
1	2	3	4	5	6	7	8	9	10	11	12
413224015	Shekherhat - Mahishadi Rd	3.66	4.00	3.13	0.87	0.00	0.00	3	29.25	0	0.00
413224017	Madina bazar - Janata bazar Road	1.50	3.60	3.60	0.00	0.00	0.00	4	42.00	0	0.00
413224018	Horipur - Modna Road.	3.66	2.00	0.80	1.20	0.00	0.00	2	7.13	0	0.00
413224019	Matlab road - Bishnupur Road(Dhakghar Road)	2.43	4.30	4.30	0.00	0.00	0.00	5	49.50	0	0.00
413224020	Maidhya Tarpurchandi P/ school-Maishadi Munshi bari Rd.	2.00	0.90	0.66	0.25	0.00	0.00	0	0.00	0	0.00
413224021	Raldia - Sengaon Road	3.10	6.00	6.00	0.00	0.00	0.00	6	61.50	0	0.00
413224022	Chankhar Dokan - Shahtali Collage Rd	3.65	2.36	2.36	0.00	0.00	0.00	4	35.00	0	0.00
413224023	Sengoan - National High Way Road	4.92	3.75	3.75	0.00	0.00	0.00	2	33.00	0	0.00
413224024	Vatargaon - Ketua Road	3.04	4.50	3.80	0.70	0.00	0.00	7	46.80	0	0.00
413224025	Mandari-Shahmahmudpur U.P. Road	3.00	3.00	3.00	0.00	0.00	0.00	9	65.10	0	0.00
413224026	Rajergaon - Mohamaya Road	3.65	1.15	0.00	1.15	0.00	0.00	1	11.00	0	0.00
413224027	Rarirchar Chourasta - Nilam Ferryghat Rd.	2.50	1.50	0.75	0.75	0.00	0.00	0	0.00	0	0.00
413224028	Algi Bazer - Algi Ferryghat Road	3.30	1.92	0.00	1.92	0.00	0.00	3	23.00	0	0.00
413224029	Choto sunder Bazar- Bagar Ferryghat-Algi Ferryghat Road	3.00	3.04	2.04	1.00	0.00	0.00	3	37.00	0	0.00
413224030	Mathkhola WAPDA- Baher Khalishaduli-Baburhat-Maishadi Rd.	2.50	3.00	1.40	0.60	1.00	0.00	2	24.00	0	0.00
413224031	Meftahul Ulum Madrasha Road	2.50	0.95	0.44	0.51	0.00	0.00	1	15.00	0	0.00
413224032	Mathkhola Bridge-Silondia -North Maishadi Road	2.50	1.75	1.75	0.00	0.00	0.00	1	18.00	0	0.00
413224034	Baharia CIP Embankment to Lakhipur Asrayan Road	2.50	3.50	2.94	0.56	0.00	0.00	0	0.00	0	0.00
413224035	Aigi to Algi Govt.Primary School Road	2.50	0.70	0.10	0.60	0.00	0.00	0	0.00	0	0.00
413224036	Gunrajdi - Nanupur Road.	3.04	5.21	5.21	0.00	0.00	0.00	2	20.15	2	125.00
413224037	West Sakdi - Ramchanrapur Road.	3.04	6.23	5.73	0.50	0.00	0.00	3	7.30	0	0.00
413224038	Sahapdi - North Balia Rd.	2.74	3.20	3.20	0.00	0.00	0.00	3	30.00	0	0.00
413224039	Dhalirghat - North Ichuli Rd.	2.74	3.50	3.50	0.00	0.00	0.00	3	13.52	0	0.00
413224040	Rampur Oli Baparir bari - Jashim Uddin Bari Mosque Rd.	2.50	1.01	0.00	1.01	0.00	0.00	0	0.00	0	0.00
413224042	Chandra - Bangla Bazar Rd	1.80	3.25	3.25	0.00	0.00	0.00	3	19.00	0	0.00
413224043	Bagadi - Bramman Sakhua Rd	2.00	2.00	2.00	0.00	0.00	0.00	1	13.50	0	0.00
413224044	Eidgha Bazar Road	2.43	2.00	2.00	0.00	0.00	0.00	1	20.00	0	0.00
413224045	Charfatajongpur -Khanepur Rd	3.65	4.45	4.45	0.00	0.00	0.00	3	90.00	0	0.00
413224046	Charfatajongpur - Alur Bazar Rd	3.04	1.50	1.50	0.00	0.00	0.00	4	39.00	0	0.00
413224047	Jafrabad D.C Rd	3.04	3.26	3.26	0.00	0.00	0.00	3	52.64	0	0.00
413224048	Sobhanpur RHD - CIP Embt. Rd	2.74	2.50	1.50	1.00	0.00	0.00	2	7.00	0	0.00
413224049	Sobhanpur RHD - CIP Link Rd	2.00	1.00	1.00	0.00	0.00	0.00	1	3.60	0	0.00
413224050	Ragunathpur - Kamlapur Rd	1.50	3.50	3.50	0.00	0.00	0.00	1	10.50	0	0.00
413224051	Kamranga - Maheshpur Rd	3.00	1.75	1.75	0.00	0.00	0.00	0	0.00	2	22.00
413224052	Bishnapur - Monoarkhadi Rd	3.66	3.00	3.00	0.00	0.00	0.00	6	74.26	0	0.00
413224054	Hazi Kalamdar Khan Road	2.00	2.20	2.20	0.00	0.00	0.00	1	10.50	0	0.00
413224055	North Echoli - 2 No Repuji Kaloni Rd.	2.50	2.50	2.50	0.00	0.00	0.00	1	7.00	2	27.00
413224056	Truck road - G.T. Road	2.50	1.20	1.06	0.00	0.00	0.14	0	0.00	0	0.00
413224057	Ramdasdi-Kotrabad-Sreerampur Road	3.66	3.50	3.12	0.38	0.00	0.00	1	15.00	0	0.00
413224058	Dakhin Madna - Madna(2) C.C. -Haripur Bazer road.	3.00	3.50	3.50	0.00	0.00	0.00	1	15.00	0	0.00
413224059	Kallandi-Kallandi Latif Sb house Road via Kallandi G.P.S.	2.75	1.50	0.00	1.50	0.00	0.00	2	15.00	0	0.00
413224060	Mohamaya G.C.-Matlab South Upadi U.P. Road	2.60	3.40	3.40	0.00	0.00	0.00	1	8.00	0	0.00
413224061	Shreerampur to Arji Balia Road	2.50	1.50	1.08	0.42	0.00	0.00	2	33.00	0	0.00
413224062	Narshingpur R & H Road to Isanbala Road(Sadar Portion)	3.66	4.00	4.00	0.00	0.00	0.00	1	28.00	2	82.00
413224063	Shahtali feeder Road	3.57	1.00	0.00	1.00	0.00	0.00	1	12.29	0	0.00
413224064	Shahid Abul Kalam Road	3.05	2.50	0.00	2.50	0.00	0.00	4	20.10	0	0.00
413224065	Dhanapardi - Bishnapur Road.	3.04	4.90	3.36	1.55	0.00	0.00	5	34.51	0	0.00
413224067	Debpur - Rampur Rd	3.30	2.60	0.70	1.90	0.00	0.00	4	17.00	0	0.00
413224068	Chandra - Akanerhat Rd	2.40	1.68	1.68	0.00	0.00	0.00	1	1.20	0	0.00
413224069	Matlab Road - Safarmali Rd	3.04	2.50	2.50	0.00	0.00	0.00	4	68.72	0	0.00
413224070	Baburhat Maishadi road to Silondia Shahtali Feeder road via Uttar Maishadi	3.00	4.00	4.00	0.00	0.00	0.00	0	0.00	0	0.00
413224071	Chandra GC road to Abdul Halim Bhuiyan bari road	2.50	1.00	1.00	0.00	0.00	0.00	0	0.00	1	15.00
413224072	Bishnadi - Baburhat Road.	2.78	3.00	3.00	0.00	0.00	0.00	3	26.45	0	0.00

BASIC INFORMATION OF ROAD

DIVISION : CHITTAGONG

DISTRICT : CHANDPUR

ROAD CODE	ROAD NAME	CREST WIDTH (m)	TOTAL LENGTH (Km)	SURFACE TYPE-WISE BREAK-UP (Km)				STRUCTURE		EXISTING GAP	
				EARTHEN	FLEXIBLE PAVEMENT (BC)	BRICK PAVEMENT (WBM/HBB/BFS)	RIGID PAVEMENT (CC/RCC)	NUMBER	SPAN (m)	NUMBER	SPAN (m)
1	2	3	4	5	6	7	8	9	10	11	12
413224073	Gunrajdi - Torpurchandi Rd	2.78	5.30	4.30	1.00	0.00	0.00	5	65.70	0	0.00
VILLAGE ROAD-A TOTAL: 68 Nos. Road			193.37	149.95	39.45	1.27	2.71	169	1563.15	13	347.80
<u>ROAD TYPE : VILLAGE ROAD-B</u>											
413225001	Kanudi - Rampur Road	2.74	1.50	1.50	0.00	0.00	0.00	3	28.00	0	0.00
413225002	Lalpur - Madhyam Chari Road	2.74	3.00	3.00	0.00	0.00	0.00	1	18.00	2	27.00
413225003	Munshirhat - Bardanbari Road	2.74	2.50	2.50	0.00	0.00	0.00	1	9.00	0	0.00
413225004	Bardanbari - Damodardi Mia bari Road	2.28	7.50	7.50	0.00	0.00	0.00	9	101.00	0	0.00
413225005	South Ashikati - Motkhola Road	2.28	1.12	1.12	0.00	0.00	0.00	4	27.00	0	0.00
413225006	Raldia - Matlab Road	3.04	1.50	1.50	0.00	0.00	0.00	2	20.00	0	0.00
413225007	Hapania - National High Way Road	3.04	2.67	2.67	0.00	0.00	0.00	4	36.00	0	0.00
413225008	Hossenpur - Paikasta Kazibari Road	2.85	2.56	1.67	0.53	0.36	0.00	2	14.01	0	0.00
413225009	Sheikh Samsuddin Road	2.43	1.20	0.00	1.20	0.00	0.00	2	12.50	0	0.00
413225010	Kazi Wajjuddin Road	2.43	2.70	2.70	0.00	0.00	0.00	1	7.12	0	0.00
413225011	Choto Sunder - Baro Sunder road	2.74	1.20	0.70	0.50	0.00	0.00	2	20.00	0	0.00
413225012	Rampur - Sundardia Bazar	3.00	2.80	2.80	0.00	0.00	0.00	2	7.00	0	0.00
413225014	Uttar Ashikati Paikasta Road to Safiullah Patwary Bari Road	3.05	0.14	0.00	0.14	0.00	0.00	0	0.00	2	15.00
413225015	Tahorkhill - R&H Road	2.74	2.60	2.50	0.10	0.00	0.00	2	15.00	0	0.00
413225016	North Hamankardi - Maishadi via Silondia Munshi bari rd.	3.04	2.70	1.11	0.79	0.80	0.00	1	8.00	0	0.00
413225017	Kallandi Dasani Digi to Pathalia Chokermoor Road	2.43	4.00	3.70	0.00	0.30	0.00	1	6.00	0	0.00
413225018	Bishnadi - Shibbari road	2.74	1.60	1.60	0.00	0.00	0.00	3	43.00	0	0.00
413225019	Sharankhola - Ananda Bazar road	2.00	1.50	1.50	0.00	0.00	0.00	1	20.00	0	0.00
413225020	Technical Govt. High School - B.T. road	2.00	1.00	1.00	0.00	0.00	0.00	1	4.00	0	0.00
413225021	Bramman Shakua - Janata Bazar Road	2.00	1.75	1.75	0.00	0.00	0.00	1	10.00	0	0.00
413225022	Kumura - Hasha Road	2.00	3.60	3.60	0.00	0.00	0.00	0	0.00	0	0.00
413225023	Hapania Al Arafa Jammey mosque Rd.	2.50	0.25	0.00	0.25	0.00	0.00	0	0.00	0	0.00
413225024	Gashipur - Bagra Road	1.50	1.50	1.50	0.00	0.00	0.00	2	14.00	0	0.00
413225025	Mahamaya U.P. to Master Bazar Road (Ghosherhat Road)	2.50	3.85	3.85	0.00	0.00	0.00	1	18.00	1	15.00
413225026	FRB - 2 Gulisha Road	1.60	0.80	0.80	0.00	0.00	0.00	1	1.52	0	0.00
413225027	Baharia - Laksmipur Road	1.60	2.00	2.00	0.00	0.00	0.00	3	22.00	0	0.00
413225028	Sakdi - Bashtali Road	1.52	1.50	1.50	0.00	0.00	0.00	1	4.00	1	30.00
413225029	Gobindia Professor Abdulla MP bari road	2.90	1.10	1.10	0.00	0.00	0.00	0	0.00	1	15.00
413225030	Uttar Icholi Nuru Mia bari road	2.50	1.00	1.00	0.00	0.00	0.00	0	0.00	0	0.00
413225031	Kashem bazar Haider Ali road	2.50	1.40	1.40	0.00	0.00	0.00	0	0.00	0	0.00
413225032	Maishadi UP to Khalishaduli road	2.50	1.50	1.50	0.00	0.00	0.00	0	0.00	0	0.00
413225033	Bahoria - Ramdasdi road	2.50	3.50	3.50	0.00	0.00	0.00	0	0.00	0	0.00
413225034	Durgadi Sultan Master bari road	2.50	0.45	0.45	0.00	0.00	0.00	0	0.00	0	0.00
413225035	Purba Gulisha Madina bazar road	3.00	1.05	1.05	0.00	0.00	0.00	0	0.00	0	0.00
413225036	Baburhat Maishadi road to Harun Kha bari road	2.30	1.50	1.50	0.00	0.00	0.00	0	0.00	0	0.00
VILLAGE ROAD-B TOTAL: 35 Nos. Road			70.54	65.57	3.51	1.46	0.00	51	465.15	7	102.00
CHANDPUR-S UPAZILA TOTAL: 129 Nos. Road			404.54	291.62	104.30	4.62	4.01	346	2882.33	27	543.80