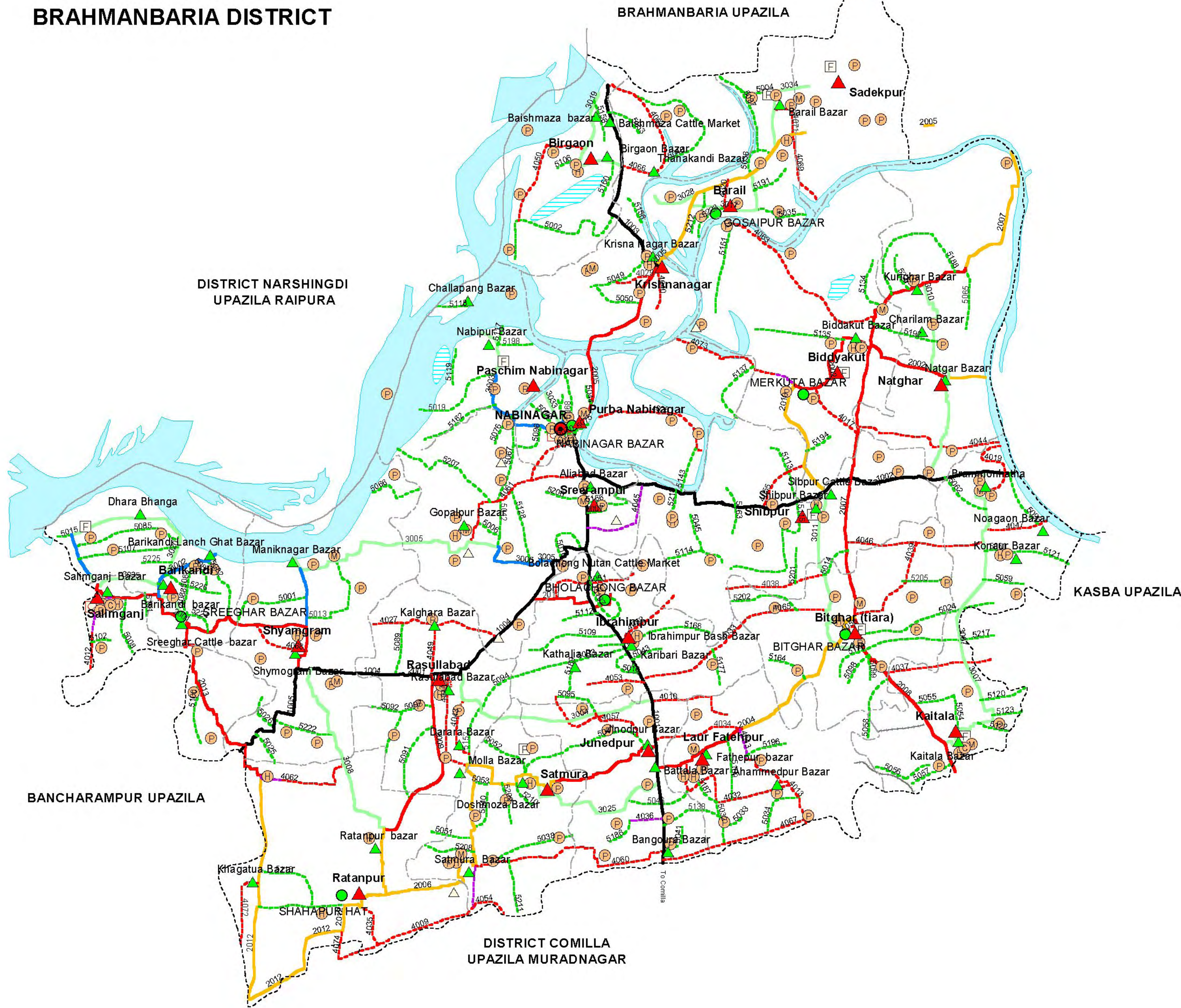


# ROAD MAP NABINAGAR UPAZILA BRAHMANBARIA DISTRICT



## LEGEND

- Administrative Boundary**
  - International Boundary
  - District Boundary
  - Upazila Boundary
  - Union Boundary
  - Municipal Boundary
- Administrative HQs**
  - District HQ
  - Upazila HQ
  - Union HQ
- Physical Infrastructures**
  - National Highways
  - Regional Highways
  - Zila Road
  - Upazila Road (Pucca)
  - Upazila Road (Katcha)
  - Union Road (Pucca)
  - Union Road (Katcha)
  - Village Road A (Pucca)
  - Village Road A (Katcha)
  - Village Road B (Pucca)
  - Village Road B (Katcha)
  - Paurashava Road
  - Railway Network
  - Embankment
  - Telecommunication line
  - Power Transmission Line
- Natural Features**
  - Wide River
  - Water Bodies
  - Sandy Area
  - Khal
  - Forest
  - Hill
- Socio-Economic Infrastructures**
  - Growth Centre
  - Small Hat/Bazar
  - Police Station
  - Upazila Health Complex
  - Family welfare Centre
  - Community Clinic
  - Post Office
  - College
  - High School
  - Primary School
  - Madrassa
  - Mosque
  - Ashrayan/Abasan
  - Temple

Compiled from : LGED Upazila Base Maps 1994-95, Landsat TM 1998, GPS Survey 1999 and Field Checking in November 2004.  
Projection : Lambert's Conformal Conic

PREPARED BY : GIS UNIT  
LOCAL GOVERNMENT ENGINEERING DEPARTMENT



SCALE  
0 1 Kilometers  
R.F. 1:1,10,000

## BASIC INFORMATION OF ROAD

**DIVISION : CHITTAGONG**

**DISTRICT : B.BARIA**

ROAD CODE	ROAD NAME	CREST WIDTH (m)	TOTAL LENGTH (Km)	SURFACE TYPE-WISE BREAK-UP (Km)				STRUCTURE		EXISTING GAP	
				EARTHEN	FLEXIBLE PAVEMENT (BC)	BRICK PAVEMENT (WBM/HBB/BFS)	RIGID PAVEMENT (CC/RCC)	NUMBER	SPAN (m)	NUMBER	SPAN (m)
1	2	3	4	5	6	7	8	9	10	11	12

**UPAZILA : NABINAGAR**

**ROAD TYPE : UPAZILA ROAD**

412852001	Shymogram R&H - Sreeghar bazar G.C-Marichakandi G.C road.	3.66	8.50	0.00	7.93	0.58	0.00	13	159.82	0	0.00
412852002	Merkuta G.C to Rajghat road via natghar U.P Office	4.00	8.44	1.82	0.00	6.62	0.00	9	115.45	2	27.00
412852004	Bottali R&H - Bitghar GC Road.	4.00	7.68	5.58	2.10	0.00	0.00	7	62.64	4	122.00
412852005	Nabinagar-B.Barria Rd - Border of Sadekpur U.P	4.00	10.25	8.05	1.00	1.20	0.00	16	104.00	3	460.00
412852006	Jinodpur R&H - Shahapur GC road via Satmura UP & Satmura bazar	3.00	13.45	10.37	0.96	2.12	0.00	13	129.94	2	30.00
412852007	Bitghar Hat to B.Barria R&H road via Kurighar Hat	4.00	15.00	4.40	9.30	1.30	0.00	20	188.02	8	237.00
412852008	Bitghar hat to Tinlakhir via Kitala bazar road.	4.00	5.00	0.00	5.00	0.00	0.00	6	90.72	0	0.00
412852009	Rasullaabad R&H to Shahapur GC Road	2.00	6.00	2.00	0.00	4.00	0.00	7	46.00	1	9.00
412852010	Merkuta G.C to Shibpur bazar R&H road.	2.50	4.10	4.10	0.00	0.00	0.00	4	34.76	1	3.00
412852011	Bholachang bazar - G.C to Sreerampur R&H road.	2.79	2.24	0.00	2.24	0.00	0.00	4	21.61	0	0.00
412852012	Jibangonj bazar R&H to Shahpur G.C via Vite Bishara bazar road.	3.00	8.55	8.55	0.00	0.00	0.00	4	89.00	22	192.00
412852013	Sreeghar GC to Jibangonj R&H road via Kadoir & Badda	2.50	5.25	0.70	0.00	4.55	0.00	5	58.70	0	0.00
<b>UPAZILA ROAD TOTAL: 12 Nos. Road</b>			<b>94.46</b>	<b>45.57</b>	<b>28.53</b>	<b>20.37</b>	<b>0.00</b>	<b>108</b>	<b>1100.66</b>	<b>43</b>	<b>1080.00</b>

**ROAD TYPE : UNION ROAD**

412853002	Barikandi Launchghat Bazar - South of Shyamgram road via Barikandi UP	3.50	2.85	0.40	1.00	1.45	0.00	8	55.96	0	0.00
412853003	Nabinagar Purba UP - Nabipur Bazar Rd	4.25	4.50	1.29	1.20	2.01	0.00	6	71.77	0	0.00
412853004	Karibari Bazar (R&H) - Rasullabad U.P Road via kathalia Bazar	2.86	6.24	6.24	0.00	0.00	0.00	8	76.15	4	70.04
412853005	Sreerampur UP (R&H) - Symogram U.P office road via Maniknaga bazar	3.50	12.16	8.21	3.95	0.00	0.00	20	204.16	3	27.00
412853007	Kaitala U.P office to Brahmanhata bazar (Immambari - R&H) road.	2.44	11.22	11.22	0.00	0.00	0.00	6	91.50	8	96.00
412853008	Symogram UP - Ratanpur Bazar Road	3.25	7.34	6.89	0.00	0.45	0.00	6	99.44	7	138.00
412853010	Kurighar bazar - Dhanasi Bazar Road via Natghar UP	2.50	6.50	6.50	0.00	0.00	0.00	9	83.00	3	63.00
412853011	Shibpur Bazar(R&H) - Bitghar U.P office Road	1.50	4.60	4.50	0.00	0.10	0.00	2	31.50	5	42.00
412853017	Barail UP (Goshaipur village) - Barail Bazar Road	3.25	2.69	2.69	0.00	0.00	0.00	2	27.24	0	0.00
412853019	Baishmuza bazar - Birgaon UP office Road	2.66	3.20	3.20	0.00	0.00	0.00	5	31.91	0	0.00
412853020	Barikandi UP - Salimgonj bazar road via Darabanga	3.05	4.01	4.01	0.00	0.00	0.00	7	132.00	0	0.00
412853025	Battoli Bazar (Merkuta) - Satmura Up road	2.14	9.38	9.38	0.00	0.00	0.00	4	29.00	8	60.00
412853028	Barail UP (Goshaipur bazar) - Paglanadi feryghat	3.00	2.50	2.50	0.00	0.00	0.00	2	22.50	1	9.00
412853033	Nabinagar-Fathapur Rd.	1.20	1.32	1.02	0.00	0.30	0.00	0	0.00	1	60.00
412853034	Barail Bazar to Sadekpur UP. Office.	1.00	2.50	2.50	0.00	0.00	0.00	0	0.00	0	0.00
412853035	Salimgonj UP Office to Barikandi UP Office Via Daravanga	2.00	5.00	2.50	0.00	2.50	0.00	0	0.00	1	70.00
<b>UNION ROAD TOTAL: 16 Nos. Road</b>			<b>86.01</b>	<b>73.05</b>	<b>6.15</b>	<b>6.81</b>	<b>0.00</b>	<b>85</b>	<b>956.13</b>	<b>41</b>	<b>635.04</b>

**ROAD TYPE : VILLAGE ROAD-A**

412854009	Kaligonj - Dubachail Road.	2.30	5.10	5.10	0.00	0.00	0.00	0	0.00	8	101.00
412854010	Karibari R&H Bridge - Barikhala Road.	1.98	4.30	4.30	0.00	0.00	0.00	3	14.94	2	4.00
412854012	Salimgonj - Nilokhi Road.	3.05	1.83	0.23	1.60	0.00	0.00	1	18.00	0	0.00
412854013	Fetehpur - Ahmedpur Road.	3.25	3.87	3.17	0.00	0.70	0.00	4	44.44	0	0.00
412854017	Merkuta Bazar - Mohesh Road.	2.00	2.50	2.50	0.00	0.00	0.00	1	9.00	2	11.00
412854019	Brahmanhata Madrasha - Titas River Road.	3.00	2.10	2.10	0.00	0.00	0.00	0	0.00	1	3.00
412854020	Jalsuka - Badgani Road.	2.30	1.80	1.80	0.00	0.00	0.00	0	0.00	5	45.00
412854026	Nabinagar - Bag dahor Rd	2.14	5.00	5.00	0.00	0.00	0.00	4	13.02	4	159.50
412854027	Dari - Sreerampur GCCR Road	3.05	6.00	4.30	0.00	1.70	0.00	3	44.00	9	76.00
412854029	Krishnagar Graveyrd - South Lakshipur Rd	2.00	1.52	1.52	0.00	0.00	0.00	1	15.24	0	0.00

## BASIC INFORMATION OF ROAD

### DIVISION : CHITTAGONG

### DISTRICT : B.BARIA

ROAD CODE	ROAD NAME	CREST WIDTH (m)	TOTAL LENGTH (Km)	SURFACE TYPE-WISE BREAK-UP (Km)				STRUCTURE		EXISTING GAP	
				EARTHEN	FLEXIBLE PAVEMENT (BC)	BRICK PAVEMENT (WBM/HBB/BFS)	RIGID PAVEMENT (CC/RCC)	NUMBER	SPAN (m)	NUMBER	SPAN (m)
1	2	3	4	5	6	7	8	9	10	11	12
412854032	Fathepur - Hajeepur Rd	2.48	3.66	3.66	0.00	0.00	0.00	3	18.50	3	21.00
412854033	Jafarpur - Ibrahimpur Rd	3.66	3.75	3.75	0.00	0.00	0.00	5	72.01	0	0.00
412854034	Jinodpur - Barikhola via L/fathepur madrasha Rd	3.66	3.00	3.00	0.00	0.00	0.00	3	15.66	0	0.00
412854035	Shahapur - Chatrangkhola Rd	2.00	1.74	1.74	0.00	0.00	0.00	3	33.48	2	18.00
412854036	Bangura village Rd	1.60	1.35	0.75	0.00	0.60	0.00	1	24.00	0	0.00
412854037	Garigram village - Kaitala Collagw Rd	2.50	4.25	4.25	0.00	0.00	0.00	2	18.60	2	10.00
412854038	Daponia - Shibpur Rd	2.00	3.75	3.75	0.00	0.00	0.00	1	12.00	2	24.00
412854039	Tiara - Baturia Rd.	2.50	3.47	3.47	0.00	0.00	0.00	1	10.50	4	40.00
412854040	Krishnagar - Ballahati Rd.	2.50	1.53	1.53	0.00	0.00	0.00	1	12.00	1	2.00
412854042	Majikara - Aliabad west para	2.00	1.50	1.50	0.00	0.00	0.00	0	0.00	2	5.00
412854043	Rasullabad - Jaganathpur Rd.	2.00	3.00	3.00	0.00	0.00	0.00	3	15.00	1	12.00
412854044	Mohesh Rd. - Titash river	2.10	3.75	3.75	0.00	0.00	0.00	1	4.50	2	17.00
412854045	Narayanpur hasan alisha - Majer via Rashid delar	2.00	1.25	0.00	1.25	0.00	0.00	0	0.00	0	0.00
412854046	Islampur baturia - Noagaon via Baturia	2.00	3.50	3.50	0.00	0.00	0.00	3	52.00	1	12.00
412854047	Titash river - Baturia Rd.	2.00	2.50	2.50	0.00	0.00	0.00	0	0.00	4	22.00
412854048	Rasullabad - Molla bazar Rd.	2.00	3.00	3.00	0.00	0.00	0.00	0	0.00	3	25.00
412854049	Kalghara bazar - GCCR Rd.	3.00	1.25	1.25	0.00	0.00	0.00	0	0.00	2	30.00
412854050	Tilukia feryghat - Haripur subarmpur nazradaulat Rd.	2.00	2.25	2.25	0.00	0.00	0.00	0	0.00	3	16.00
412854051	Kazimabad - Gonianpara via Bolachang bazar	2.88	3.00	3.00	0.00	0.00	0.00	4	25.50	0	0.00
412854052	Burinadi - Gazaria west field	2.00	4.50	4.50	0.00	0.00	0.00	1	9.00	2	10.00
412854053	Ibrahimpur etim khana - Jamuna river	2.00	2.00	2.00	0.00	0.00	0.00	0	0.00	1	10.00
412854054	Satmura hatkhola - Hatkhola bridge	2.50	1.45	0.55	0.00	0.90	0.00	3	22.53	0	0.00
412854055	Bagaura julaiuara road.	2.50	3.00	3.00	0.00	0.00	0.00	1	24.00	2	13.00
412854056	Bitghar U.P office to Mohesh road.	2.50	0.80	0.00	0.00	0.80	0.00	0	0.00	0	0.00
412854057	Hura-Khathalia road.	2.00	2.05	2.05	0.00	0.00	0.00	0	0.00	2	21.00
412854061	Aliabad - Gopalpur Rd	2.74	5.20	5.20	0.00	0.00	0.00	10	104.20	0	0.00
412854062	Majjara - Khagatua via Piarakandi Rd	2.03	3.75	1.55	0.00	2.21	0.00	6	59.52	1	4.00
412854063	Bidyakut monipur - Monipur ferry ghat	2.40	5.20	5.20	0.00	0.00	0.00	3	13.82	5	61.00
412854064	Thanakandi baishmuza - R&H Roadk	3.66	3.50	2.63	0.00	0.88	0.00	7	10.95	0	0.00
412854065	Moheshpur bitghar - Bitghar bazar	3.00	2.50	2.41	0.00	0.09	0.00	3	46.00	0	0.00
412854066	Gazirkandi Thanakandi - Thanakandi bazar	2.50	1.15	1.15	0.00	0.00	0.00	2	9.00	1	5.00
412854067	Kaligonj bangura - R&H Road	2.49	5.35	5.35	0.00	0.00	0.00	1	12.00	8	76.00
412854068	Symogram post office - Kurinal Road	2.50	2.47	2.17	0.00	0.30	0.00	0	0.00	2	22.00
412854069	Jalsuka badgani - Barail bazar	2.30	1.30	1.30	0.00	0.00	0.00	2	30.77	0	0.00
412854071	Barail bazar-Titash nadi - FRB Road	2.00	1.50	1.50	0.00	0.00	0.00	1	12.00	0	0.00
412854072	Biti Bishara bazar - Bishara tahsil office ferryghat	2.50	3.00	3.00	0.00	0.00	0.00	2	93.50	4	64.00
412854073	Mahalla Launch ghat-Merkuta GC	2.00	3.44	3.44	0.00	0.00	0.00	6	21.54	1	70.00

**VILLAGE ROAD-A TOTAL: 47 Nos. Road**

137.68    126.66    2.85    8.17    0.00    96    941.22    92    1009.50

### ROAD TYPE : VILLAGE ROAD-B

412855001	Sreeghar Village Road.	2.47	2.62	2.62	0.00	0.00	0.00	1	10.00	3	23.00
412855002	Durgampur - Kishorpur Road.	2.19	5.58	5.58	0.00	0.00	0.00	0	0.00	3	34.00
412855003	Ibrahimpur Village Road	2.31	3.82	3.82	0.00	0.00	0.00	0	0.00	5	37.00
412855004	Pagla Nadi - Kharghor Road.	2.30	2.90	2.90	0.00	0.00	0.00	1	12.00	0	0.00
412855006	Gopalpur - Village Road.	1.85	0.91	0.91	0.00	0.00	0.00	1	15.00	2	12.00
412855007	Narayanpur Primary School - Jalla Road.	2.00	1.24	1.24	0.00	0.00	0.00	1	10.50	0	0.00
412855008	Barail Village Road.	2.33	2.05	2.05	0.00	0.00	0.00	1	14.00	0	0.00
412855010	Ibrahimpur Village Road.	2.50	1.67	1.67	0.00	0.00	0.00	1	8.00	2	7.00
412855013	Shahabajpur - Village Road.	2.30	3.14	3.14	0.00	0.00	0.00	2	22.20	3	13.00
412855014	Duroil Village Road.	2.00	1.60	1.60	0.00	0.00	0.00	1	12.00	0	0.00
412855015	Moktampur - Solimgonj Road.	1.45	1.04	1.04	0.00	0.00	0.00	0	0.00	1	5.00
412855016	Sreerampur - Gopalpur Road.	2.50	1.95	1.95	0.00	0.00	0.00	4	24.00	0	0.00
412855019	Islampur - Lapang Road.	3.00	2.22	2.22	0.00	0.00	0.00	4	19.48	0	0.00
412855024	Bitghar - Kunaur Rd	2.00	3.85	3.85	0.00	0.00	0.00	3	27.00	1	3.00
412855025	Baniachong - Digchail Rd	2.00	2.25	2.25	0.00	0.00	0.00	0	0.00	3	14.00
412855026	Noagaon Gravered - Sonatala Rd	1.50	1.25	1.25	0.00	0.00	0.00	0	0.00	1	3.00

## BASIC INFORMATION OF ROAD

**DIVISION : CHITTAGONG**

**DISTRICT : B.BARIA**

ROAD CODE	ROAD NAME	CREST WIDTH (m)	TOTAL LENGTH (Km)	SURFACE TYPE-WISE BREAK-UP (Km)				STRUCTURE		EXISTING GAP	
				EARTHEN	FLEXIBLE PAVEMENT (BC)	BRICK PAVEMENT (WBM/HBB/BFS)	RIGID PAVEMENT (CC/RCC)	NUMBER	SPAN (m)	NUMBER	SPAN (m)
1	2	3	4	5	6	7	8	9	10	11	12
412855032	Ahmedpur - Hazipur Rd	1.50	1.75	1.75	0.00	0.00	0.00	0	0.00	3	30.00
412855033	Hajeepur - Matkla Rd	2.00	0.50	0.50	0.00	0.00	0.00	0	0.00	0	0.00
412855034	Ahmedpur P/School - Dubachil Rd	1.25	1.60	1.60	0.00	0.00	0.00	1	9.00	1	10.00
412855035	Maratali Road	2.00	1.29	1.29	0.00	0.00	0.00	0	0.00	1	3.00
412855036	Jalsuka Road	3.00	0.50	0.50	0.00	0.00	0.00	0	0.00	0	0.00
412855037	Barail bazar - Titas river Rd	2.00	2.25	2.25	0.00	0.00	0.00	0	0.00	0	0.00
412855038	Satmura - Chachra Rd	2.50	1.98	1.98	0.00	0.00	0.00	0	0.00	2	9.00
412855040	Satmura Madrasha - Chilikhola Rd	2.15	1.31	1.31	0.00	0.00	0.00	0	0.00	1	5.00
412855041	Bangura bazar - Taru miah House	3.00	1.61	1.61	0.00	0.00	0.00	2	19.60	1	8.00
412855042	Reajatpur - Gopalpur Rd	3.00	1.25	1.25	0.00	0.00	0.00	1	2.44	1	6.00
412855043	Asamuti khal - Ibrahimpur Rd	3.00	1.75	1.75	0.00	0.00	0.00	2	19.70	1	4.50
412855044	Nabinagar - B,Baria Rd	3.00	1.15	1.15	0.00	0.00	0.00	0	0.00	1	5.00
412855045	Konikara Jurhadi Rd	2.00	1.80	1.80	0.00	0.00	0.00	0	0.00	3	16.00
412855046	Charpara - Chowria Rd	2.50	1.98	1.98	0.00	0.00	0.00	0	0.00	3	23.00
412855047	Karibari R&H - Dashmuza bazar Rd	2.75	4.40	4.40	0.00	0.00	0.00	3	23.92	2	21.00
412855048	Thana kandi - Gurnagar Rd	2.00	4.12	4.12	0.00	0.00	0.00	1	20.00	3	14.00
412855049	South Lakshmipur - Krishnagar Rd	2.00	1.17	1.17	0.00	0.00	0.00	0	0.00	1	3.00
412855050	South Laxshmipur - Asrafur Rd	2.00	1.14	1.14	0.00	0.00	0.00	0	0.00	2	12.00
412855051	Madabpur - Chilikhola Rd	2.00	1.90	1.90	0.00	0.00	0.00	0	0.00	1	6.00
412855052	Dasmuza bazar - Jamuna river	2.00	1.75	1.75	0.00	0.00	0.00	0	0.00	1	5.00
412855053	Jagannatpur - Chilikhola Rd	1.85	1.68	1.68	0.00	0.00	0.00	0	0.00	1	6.00
412855054	Kaitala bazar - Mannan Chairman bari	2.50	2.40	2.40	0.00	0.00	0.00	0	0.00	1	7.00
412855055	Kaitala maddya para Rd	2.00	1.50	1.50	0.00	0.00	0.00	0	0.00	2	17.00
412855056	Ballabpur - Goali Rd	1.75	1.50	1.50	0.00	0.00	0.00	0	0.00	1	5.00
412855057	Mohesh rd - Goali Rajar	1.50	1.50	1.50	0.00	0.00	0.00	0	0.00	1	15.00
412855058	Kaitala collage - Kunaur Rd	2.00	2.00	2.00	0.00	0.00	0.00	0	0.00	2	11.00
412855059	Kunaura bazar - P/School Rd	2.00	1.25	1.25	0.00	0.00	0.00	0	0.00	0	0.00
412855061	Kaitala collage - Noagaon Rd	2.00	1.60	1.60	0.00	0.00	0.00	0	0.00	2	10.00
412855062	Narai munshibari - Danashi Rd	1.60	1.50	1.50	0.00	0.00	0.00	0	0.00	1	5.00
412855065	Khariala - Nandura Rd	2.00	1.50	1.50	0.00	0.00	0.00	0	0.00	2	16.00
412855066	Jamuna to Megna Nadi Via Shabagpur - Alamnagar RD.	2.00	1.50	1.50	0.00	0.00	0.00	0	0.00	1	5.00
412855067	Alamnagar Village Rd.	3.50	2.40	2.40	0.00	0.00	0.00	2	24.00	2	19.00
412855068	Nabinagar- Nansingpur Rd.	2.00	1.25	1.25	0.00	0.00	0.00	0	0.00	2	49.00
412855070	Nabinagar - Dakbanglow College Rd.	3.65	0.17	0.00	0.00	0.17	0.00	0	0.00	0	0.00
412855071	Thana Ghat - Hospital Rd.	4.57	0.42	0.00	0.00	0.42	0.00	0	0.00	0	0.00
412855072	Nabinagar Dakbanglow - West para Pry. School Rd.	4.57	0.84	0.00	0.00	0.84	0.00	0	0.00	0	0.00
412855073	Nabinagar Thana Parishad - West Para Rd.	2.00	0.60	0.60	0.00	0.00	0.00	0	0.00	0	0.00
412855074	Nabinagar Noarth para Rd.	3.65	1.03	1.03	0.00	0.00	0.00	0	0.00	0	0.00
412855075	Nabinagar Jamaderbari - Pucca ghat Rd.	4.50	0.36	0.00	0.00	0.36	0.00	0	0.00	0	0.00
412855076	Nabinagar Court - Karimshaha Major Rd.	4.57	0.48	0.00	0.00	0.48	0.00	0	0.00	0	0.00
412855077	Nabinagar Court - Padda Para Rd.	3.65	0.16	0.00	0.00	0.16	0.00	0	0.00	0	0.00
412855082	Barikandi Village Rd.	2.00	1.15	1.15	0.00	0.00	0.00	0	0.00	1	10.00
412855083	Barikandi Launch ghat Rd - Baddakar para Rd.	2.00	0.75	0.75	0.00	0.00	0.00	0	0.00	1	6.00
412855085	Norjahanpur- Dulaigonj Rd.	2.00	3.50	3.50	0.00	0.00	0.00	0	0.00	3	15.00
412855086	Barikandi Launch ghat - Quddus Miah's baria Rd.	2.00	1.25	1.25	0.00	0.00	0.00	1	2.50	0	0.00
412855087	Thulla kandi Mangal miah house - Dudo miah house Rd.	2.00	0.75	0.75	0.00	0.00	0.00	0	0.00	0	0.00
412855088	Barikandi Bara Mosque Rd.	1.50	0.75	0.75	0.00	0.00	0.00	0	0.00	0	0.00
412855089	Lahari to GCC Rd.	3.00	1.50	0.00	0.00	1.50	0.00	1	4.50	2	22.00
412855091	Jamuna - Ratanpur Rd.	3.00	1.75	1.75	0.00	0.00	0.00	0	0.00	1	18.00
412855092	Darara(n) Vill. road.	3.00	1.00	1.00	0.00	0.00	0.00	0	0.00	1	12.00
412855093	Brahmanhata - Narail bazar to Shibnagar Rd.	1.50	1.60	1.60	0.00	0.00	0.00	0	0.00	2	15.00
412855094	Ahmedpur Sarkar bari Masque Rd.	2.00	1.00	1.00	0.00	0.00	0.00	0	0.00	0	0.00
412855095	Khatalia Village Rd.	2.25	2.50	2.50	0.00	0.00	0.00	1	15.00	2	15.00
412855096	Alamnagar South Para - Nabipur Rd.	1.50	1.00	1.00	0.00	0.00	0.00	0	0.00	1	36.00
412855097	Nabinagar Madan miah house - Madrasha Rd.	2.50	0.75	0.75	0.00	0.00	0.00	0	0.00	0	0.00
412855098	Chandighat - Bitghar to mohesh Rd.	1.50	2.00	2.00	0.00	0.00	0.00	0	0.00	2	15.00

## BASIC INFORMATION OF ROAD

### DIVISION : CHITTAGONG

### DISTRICT : B.BARIA

ROAD CODE	ROAD NAME	CREST WIDTH (m)	TOTAL LENGTH (Km)	SURFACE TYPE-WISE BREAK-UP (Km)				STRUCTURE		EXISTING GAP	
				EARTHEN	FLEXIBLE PAVEMENT (BC)	BRICK PAVEMENT (WBM/HBB/BFS)	RIGID PAVEMENT (CC/RCC)	NUMBER	SPAN (m)	NUMBER	SPAN (m)
1	2	3	4	5	6	7	8	9	10	11	12
412855099	Bitghar Village Rd.	1.00	2.50	2.50	0.00	0.00	0.00	0	0.00	3	15.00
412855100	Chilikola khali - Hayeertak Rd.	1.50	3.00	3.00	0.00	0.00	0.00	0	0.00	3	19.00
412855101	BarailGCCR. to Dabar Banik house at Salimganj Union Rd.	2.00	1.00	1.00	0.00	0.00	0.00	0	0.00	1	5.00
412855102	NilakhiAli Hossain house - Idgaon Rd.	2.00	2.50	2.50	0.00	0.00	0.00	0	0.00	2	10.00
412855106	Birgaon mosque - South Nazardaulat Rd.	2.00	1.25	1.25	0.00	0.00	0.00	0	0.00	1	5.00
412855107	Nurjahanpur Bhuyan bari - Dolaigonj Rd	2.00	3.50	3.50	0.00	0.00	0.00	0	0.00	3	13.00
412855109	Ibrahimpur bazar - Kalipur Rd	2.00	3.00	3.00	0.00	0.00	0.00	0	0.00	3	15.00
412855112	Bolachong old bazar - Dula bari West Rd	2.25	2.00	2.00	0.00	0.00	0.00	0	0.00	2	15.00
412855113	Sibpur H/School - Bagaura Rd	2.00	3.25	3.25	0.00	0.00	0.00	1	4.50	3	12.50
412855114	Buri nadi - Kanihara H/School	2.50	2.00	2.00	0.00	0.00	0.00	0	0.00	1	10.00
412855115	Shibpur - Radhika Rd	2.00	3.25	3.25	0.00	0.00	0.00	0	0.00	0	0.00
412855116	Shahapur Dubachial - Vitibishara	1.50	3.50	3.50	0.00	0.00	0.00	0	0.00	3	15.00
412855117	Chitri kaudarpur - Narshingpur Nabinagar Rd	1.50	2.00	2.00	0.00	0.00	0.00	0	0.00	1	5.00
412855118	Charlapang new - Maddypara Rd	1.50	2.00	2.00	0.00	0.00	0.00	0	0.00	0	0.00
412855119	Chitri south para - Fathepur Nabupur	0.50	2.00	2.00	0.00	0.00	0.00	0	0.00	0	0.00
412855120	Buri nadi - East Kaitala Rd	1.00	4.00	4.00	0.00	0.00	0.00	1	9.00	3	11.00
412855121	Naogan H/school - Naogaon East para Rd	2.00	2.50	2.50	0.00	0.00	0.00	0	0.00	2	8.00
412855122	Kaitala H/School - Kaitala East para Rd	1.50	2.00	2.00	0.00	0.00	0.00	0	0.00	2	10.00
412855123	Kaitala west Idghaon - Kaitala Graveyard	1.50	3.00	3.00	0.00	0.00	0.00	0	0.00	2	10.00
412855128	Sreerampur Motahar miah - Reajatpur Rd	1.50	1.25	1.25	0.00	0.00	0.00	0	0.00	2	10.00
412855134	Bidyakot - Monipur Rd	2.00	2.75	2.75	0.00	0.00	0.00	1	12.00	1	5.00
412855135	Siddershari - Bidyakut East Rd	2.00	3.50	3.50	0.00	0.00	0.00	1	2.00	1	5.00
412855137	Monipur Manjur Ali - Urkholia Ghat	2.00	3.40	3.40	0.00	0.00	0.00	0	0.00	2	15.00
412855138	Bangura - Kaligonj Dubachial Rd	2.00	3.00	3.00	0.00	0.00	0.00	0	0.00	2	20.00
412855143	Nabinagar - Bagdhar Rd	2.00	1.50	1.50	0.00	0.00	0.00	1	2.44	0	0.00
412855151	Barail bazar - Moynadoba	1.25	1.37	1.37	0.00	0.00	0.00	0	0.00	0	0.00
412855152	Krishnagar field - Harala shaha bari Rd	1.00	1.00	1.00	0.00	0.00	0.00	0	0.00	0	0.00
412855153	Uttar - Lakshmpur Ydghaon	1.00	2.00	2.00	0.00	0.00	0.00	0	0.00	0	0.00
412855156	Uttar Lakshmpur Amir Ali - Beller ghat Rd	1.00	2.00	2.00	0.00	0.00	0.00	0	0.00	0	0.00
412855157	Tilukia fere ghat - Durgampur Rd	1.00	1.00	1.00	0.00	0.00	0.00	0	0.00	0	0.00
412855158	Baishmuza bazar - Last Amtali Rd	1.00	1.62	1.62	0.00	0.00	0.00	0	0.00	1	5.00
412855159	Kishorpur - Kishorpur	1.00	1.00	1.00	0.00	0.00	0.00	0	0.00	0	0.00
412855160	Birgaon Mosque - South Noyahati	1.00	1.50	1.50	0.00	0.00	0.00	0	0.00	1	5.00
412855161	Durgampur - Hosinpur	1.00	1.00	1.00	0.00	0.00	0.00	0	0.00	0	0.00
412855162	Chitri kandar para - Narshingpur Rd	1.00	2.50	2.50	0.00	0.00	0.00	0	0.00	1	65.00
412855163	Akabpur - Dapunia Rd	1.50	4.00	4.00	0.00	0.00	0.00	0	0.00	4	20.00
412855164	Bitghar village Rd	1.00	2.00	2.00	0.00	0.00	0.00	0	0.00	0	0.00
412855166	Narayanpur P/School - Jalla village	1.50	1.62	1.62	0.00	0.00	0.00	0	0.00	0	0.00
412855167	Bholachong - Paulpara Bridge	1.00	4.00	4.00	0.00	0.00	0.00	0	0.00	0	0.00
412855168	Gazaria malu miah - Ibrahimpur field	1.00	3.50	3.50	0.00	0.00	0.00	0	0.00	0	0.00
412855169	Barikhola Sirajul islam - Fathepur bazar	1.25	2.00	2.00	0.00	0.00	0.00	0	0.00	1	3.00
412855177	Jafarpur P/School - Ibrahimpur Rd	2.00	1.25	1.25	0.00	0.00	0.00	1	12.00	1	10.00
412855178	Mohesh rd - Bitghar P/School Rd	2.00	2.50	2.50	0.00	0.00	0.00	1	12.00	0	0.00
412855186	Bangura Village Rd. (Barabangura Grav. Rd.)	1.50	1.25	1.25	0.00	0.00	0.00	0	0.00	1	12.00
412855187	Bashruk Vill. Rd. From Fathepur Ahmedpur - HVO A. Quayum	2.00	1.00	1.00	0.00	0.00	0.00	0	0.00	1	12.00
412855188	Kurighar - Nandura Rd.	3.00	2.45	2.45	0.00	0.00	0.00	0	0.00	2	25.00
412855189	Hurua Pry. School - Khathalia	2.00	1.10	1.10	0.00	0.00	0.00	0	0.00	0	0.00
412855191	Barail Vill. Rd. Barail Bazar - Near HVO Kadir Miah	1.50	1.60	1.60	0.00	0.00	0.00	0	0.00	1	12.00
412855194	Bagaur - Bashkhal Rd.	2.00	2.00	2.00	0.00	0.00	0.00	0	0.00	1	3.00
412855196	Charpara hajeeppur Rd.	1.50	2.25	2.25	0.00	0.00	0.00	0	0.00	0	0.00
412855197	Ekaichara A. Rahaman house - Mohesh Rd.	1.10	2.10	2.10	0.00	0.00	0.00	0	0.00	2	8.00
412855198	Nabinagar nabipur Rd. - Nabipur bara bari	1.50	2.25	2.25	0.00	0.00	0.00	1	12.00	4	24.00
412855201	Moheshpur chairman bari - Mirpur pir pukurpar	1.50	1.50	1.50	0.00	0.00	0.00	0	0.00	2	12.00
412855202	Moheshpur kazi bari bridge - Mirpur bazar	1.50	2.00	2.00	0.00	0.00	0.00	0	0.00	1	8.00
412855205	Tiara jr. H. school - Dalai graveyard rd.	1.25	1.50	1.50	0.00	0.00	0.00	0	0.00	1	6.00
412855206	Majikara chinama hall - Aliabad Gopalpur Rd.	2.25	2.25	2.25	0.00	0.00	0.00	0	0.00	2	8.00

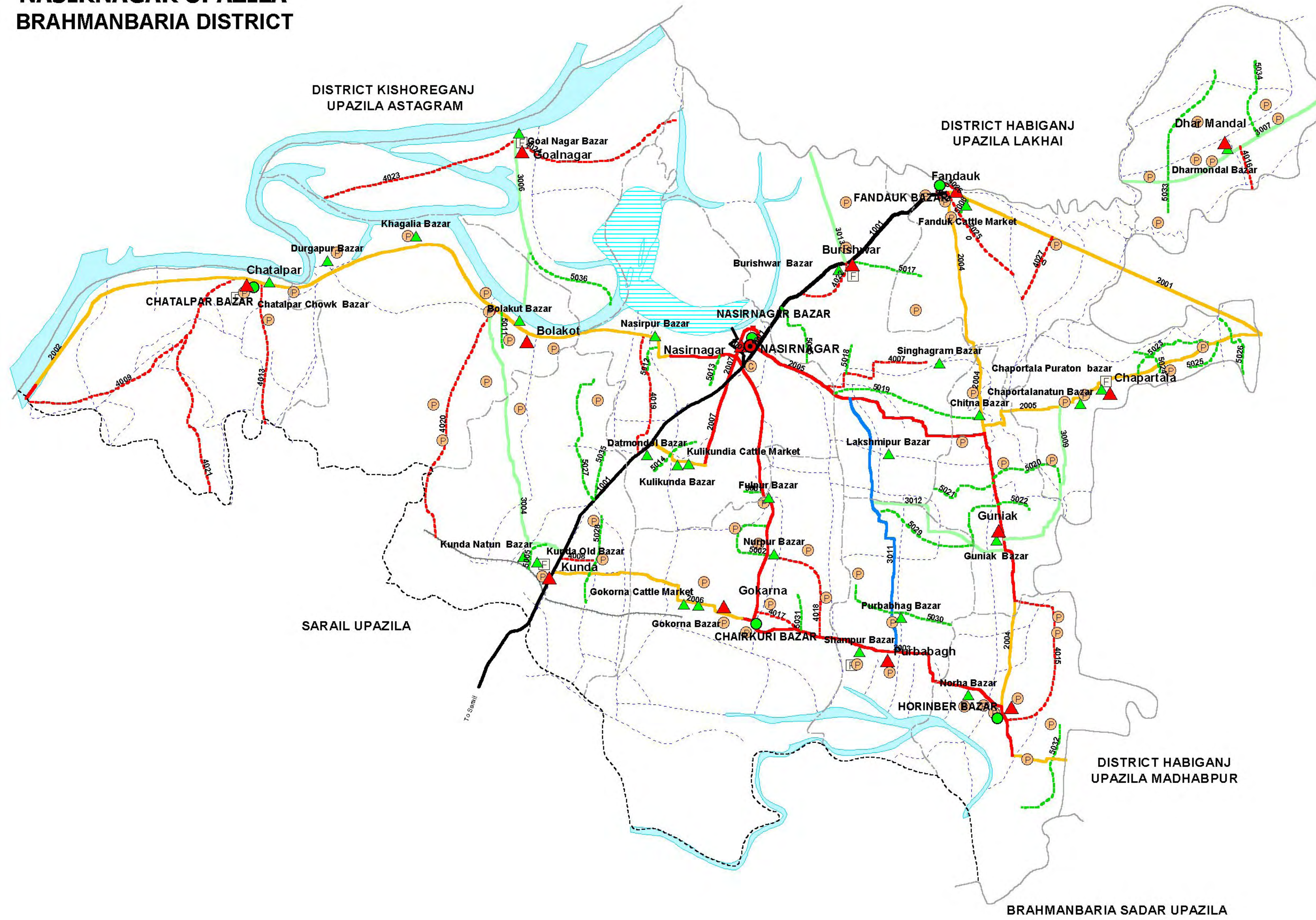
## BASIC INFORMATION OF ROAD

**DIVISION : CHITTAGONG**

**DISTRICT : B.BARIA**

ROAD CODE	ROAD NAME	CREST WIDTH (m)	TOTAL LENGTH (Km)	SURFACE TYPE-WISE BREAKE-UP (Km)				STRUCTURE		EXISTING GAP		
				EARTHEN	FLEXIBLE PAVEMENT (BC)	BRICK PAVEMENT (WBM/HBB/BFS)	RIGID PAVEMENT (CC/RCC)	NUMBER	SPAN (m)	NUMBER	SPAN (m)	
1	2	3	4	5	6	7	8	9	10	11	12	
412855207	Reajatpur - Sadekpur bazar	1.25	5.00	5.00	0.00	0.00	0.00	0	0.00	2	27.00	
412855208	Jinodpur shahapur - Chowria satmura bazar Rd.	1.30	2.00	2.00	0.00	0.00	0.00	0	0.00	2	18.00	
412855209	Nayarighat - Dashmuza bazar	1.25	3.00	3.00	0.00	0.00	0.00	0	0.00	1	12.00	
412855210	Chalikhola - Dashmuza Rd.	1.25	2.00	2.00	0.00	0.00	0.00	0	0.00	0	0.00	
412855211	Ichapura - Dashmuza Rd.	1.10	3.50	3.50	0.00	0.00	0.00	0	0.00	3	25.00	
412855212	Fakirbari - Titas river	1.25	1.25	1.25	0.00	0.00	0.00	0	0.00	0	0.00	
412855217	Hazee Karamath Ali Bhuyain road.	0.75	2.75	2.75	0.00	0.00	0.00	0	0.00	2	10.00	
412855218	Kanikara Sarkar bari road.	1.50	1.25	1.25	0.00	0.00	0.00	0	0.00	1	2.00	
412855222	Banichong Pry. School to Noab bari road.	1.00	0.95	0.95	0.00	0.00	0.00	2	24.00	0	0.00	
412855223	Barail Bazar - Titas River road	2.00	1.50	1.50	0.00	0.00	0.00	1	12.00	1	5.00	
412855224	Kulaishing Pry. School-Sreeghar GC via H/O Ramjan member	1.50	0.70	0.70	0.00	0.00	0.00	0	0.00	0	0.00	
412855225	Nurjahanpur village Road	2.00	1.30	1.30	0.00	0.00	0.00	2	1.20	0	0.00	
412855226	Barikandi H/O Matin member-Barikandi southpara via Dewanbari road	1.80	2.00	2.00	0.00	0.00	0.00	1	2.00	1	5.00	
412855227	Mohes Road-Kurighar Uttarpara road	2.00	1.50	1.50	0.00	0.00	0.00	0	0.00	2	21.00	
<b>VILLAGE ROAD-B TOTAL: 142 Nos. Road</b>				271.64	267.71	0.00	3.93	0.00	49	419.98	171	1257.00
<b>NABINAGAR UPAZILA TOTAL: 217 Nos. Road</b>				589.79	512.99	37.53	39.28	0.00	338	3417.99	347	3981.54

# ROAD MAP NASIRNAGAR UPAZILA BRAHMANBARIA DISTRICT



## LEGEND

- Administrative Boundary**
- International Boundary
  - - - District Boundary
  - Upazila Boundary
  - Union Boundary
  - ..... Municipal Boundary

**Administrative HQs**

- District HQ
- Upazila HQ
- ▲ Union HQ

**Physical Infrastructures**

- National Highways
- Regional Highways
- Zila Road
- Upazila Road (Pucca)
- Upazila Road (Katcha)
- Union Road (Pucca)
- Union Road (Katcha)
- Village Road A (Pucca)
- Village Road A (Katcha)
- Village Road B (Pucca)
- Village Road B (Katcha)
- Paurashava Road
- Railway Network
- Embankment
- Telecommunication line
- Power Transmission Line

**Natural Features**

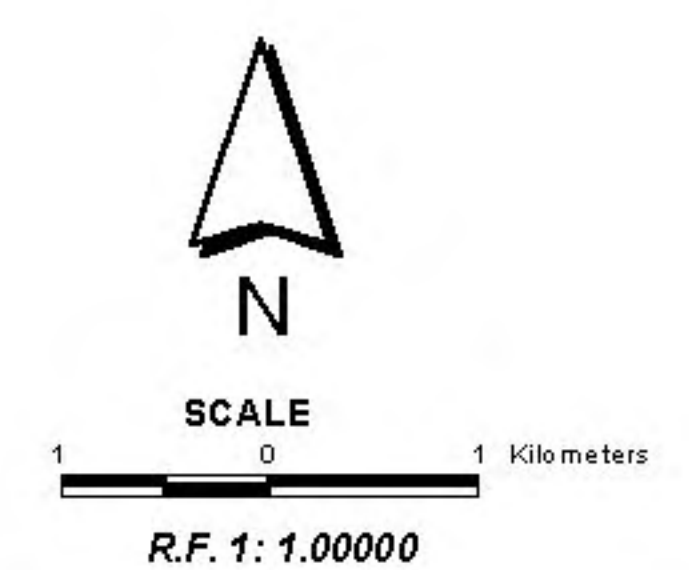
- Wide River
- Water Bodies
- Sandy Area
- Khal
- Forest
- Hill

**Socio-Economic Infrastructures**

- Growth Centre
- ▲ Small Hat/Bazar
- Police Station
- Upazila Health Complex
- Family welfare Centre
- Community Clinic
- Post Office
- College
- High School
- Primary School
- Madrasa
- Mosque
- ▲ Ashrayan/Abasan
- ▲ Temple

Compiled from : LGED Upazila Base Maps 1994-95, Landsat TM 1998, GPS Survey 1999 and Field Checking in November 2004.  
Projection : Lambert's Conformal Conic

PREPARED BY : GIS UNIT  
LOCAL GOVERNMENT ENGINEERING DEPARTMENT



## BASIC INFORMATION OF ROAD

### DIVISION : CHITTAGONG

### DISTRICT : B.BARIA

ROAD CODE	ROAD NAME	CREST WIDTH (m)	TOTAL LENGTH (Km)	SURFACE TYPE-WISE BREAK-UP (Km)				STRUCTURE		EXISTING GAP	
				EARTHEN	FLEXIBLE PAVEMENT (BC)	BRICK PAVEMENT (WBM/HBB/BFS)	RIGID PAVEMENT (CC/RCC)	NUMBER	SPAN (m)	NUMBER	SPAN (m)
1	2	3	4	5	6	7	8	9	10	11	12

### UPAZILA : NASIRNAGAR

#### ROAD TYPE : UPAZILA ROAD

412902001	Fundauk GC - Chatia GC Road.	2.70	8.72	7.72	1.00	0.00	0.00	12	144.30	0	0.00
412902002	Nasirnagar R&H - Bholakot Bazar - Chatalpar GC - Aurail Road (Nasirnagar Part)	3.50	20.69	18.14	0.00	2.55	0.00	15	106.40	11	186.00
412902003	Nasirnagar R&H - Haripur GC - Madhabpur R&H Road via Chairkuri GC	5.00	18.07	2.87	12.21	2.99	0.00	39	215.03	0	0.00
412902004	Harinber -Fundauk Road	3.00	12.76	11.06	0.00	1.70	0.00	8	119.56	14	178.00
412902005	Nasirnagar GC - Chatia GC Road	3.80	15.61	11.73	3.38	0.50	0.00	21	289.80	9	68.00
412902006	Chairkuri GC - Kunda R & H Road	3.00	5.38	4.38	0.00	1.00	0.00	5	19.70	4	50.66
412902007	Nasirnagar GC (R&H) - Kulikunda R&H road via Nasirnaga UP & Kulikunda bazar	3.50	5.97	2.47	1.00	2.50	0.00	11	66.10	4	62.00

**UPAZILA ROAD TOTAL: 7 Nos. Road** 87.20 58.37 17.59 11.24 0.00 111 960.89 42 544.66

#### ROAD TYPE : UNION ROAD

412903004	Kunda UP - Bholakot Bazar Road	2.30	6.74	6.54	0.00	0.20	0.00	7	232.50	2	40.00
412903006	Goalnagar UP Office - Bholakut Bazar Road	2.80	4.78	4.78	0.00	0.00	0.00	2	35.60	2	8.00
412903007	Dharmondal UP Office - Marakut Bazar Road	2.50	5.29	5.29	0.00	0.00	0.00	0	0.00	4	30.00
412903009	Guniak UP Office - Chapartala West Bazar Road	2.50	4.26	4.26	0.00	0.00	0.00	3	49.93	5	76.00
412903011	Tilpara Bazar - Purbabagh UP Office Road via Laxmipur Bazar	4.87	8.49	1.70	6.80	0.00	0.00	21	130.75	0	0.00
412903012	Laxmipur Bazar - Guniak UP Office Road	3.00	3.91	0.00	0.00	3.91	0.00	4	46.20	5	96.00
412903013	Burisar UP Office- Murakari UP Office via Gongannagar Road.	3.00	3.00	3.00	0.00	0.00	0.00	0	0.00	5	314.00

**UNION ROAD TOTAL: 7 Nos. Road** 36.47 25.57 6.80 4.11 0.00 37 494.98 23 564.00

#### ROAD TYPE : VILLAGE ROAD-A

412904007	Tilpara - South Singhgaon Road	2.40	3.07	3.07	0.00	0.00	0.00	4	25.90	2	12.00
412904008	Kunda - Muslandapur Road	3.00	0.80	0.80	0.00	0.00	0.00	1	14.00	0	0.00
412904009	Chatolpar - Ghunjiakhai Rd	2.50	6.20	6.20	0.00	0.00	0.00	0	0.00	4	168.00
412904013	Chatolpar - Ratanpur Road	1.80	3.37	3.37	0.00	0.00	0.00	0	0.00	1	30.00
412904015	Horinber - Shankaradaha Aliara Rd	1.20	4.33	4.33	0.00	0.00	0.00	2	7.50	6	60.00
412904016	Dhormondal piaim rd - Kaligonj	1.30	1.07	1.07	0.00	0.00	0.00	1	16.00	0	0.00
412904017	Chotipara - Jethagran Rd.	2.40	1.30	1.30	0.00	0.00	0.00	1	0.92	0	0.00
412904018	Brahmanshasan - Jethagram Rd.	2.43	2.67	2.67	0.00	0.00	0.00	1	0.91	0	0.00
412904019	Datmondal - Nasirnagar Road	2.10	3.07	3.07	0.00	0.00	0.00	4	58.00	3	15.00
412904020	Bholakut - Mohisber Road	1.50	6.25	6.25	0.00	0.00	0.00	0	0.00	5	19.50
412904021	Fulkerkandi - Dhantalia Road	3.00	4.04	4.04	0.00	0.00	0.00	0	0.00	1	20.00
412904022	Ichapura - Burisar bazar Rd	4.75	1.69	1.69	0.00	0.00	0.00	1	4.00	4	31.00
412904023	Goalnagar - Kerolkoap Rd	1.50	4.74	4.74	0.00	0.00	0.00	0	0.00	4	10.00
412904024	Goalnagar - Sodra Rampur Rd	3.25	4.36	4.36	0.00	0.00	0.00	0	0.00	3	9.00
412904025	Fundauk - North Singhagram Road	3.00	4.00	4.00	0.00	0.00	0.00	0	0.00	0	0.00
412904026	Fundauk GC - Fundauk Union HQ Road (via Hospital More)	2.50	1.00	1.00	0.00	0.00	0.00	0	0.00	0	0.00
412904027	Atukora (Fundauk) - Dakshin Gram Road	2.30	2.00	2.00	0.00	0.00	0.00	0	0.00	0	0.00
412904028	Fundauk (Karmaker Para) - Fundauk Bazar Road via Iskan Mandir	2.50	1.00	1.00	0.00	0.00	0.00	0	0.00	0	0.00

**VILLAGE ROAD-A TOTAL: 18 Nos. Road** 54.96 54.96 0.00 0.00 0.00 15 127.23 33 374.50

#### ROAD TYPE : VILLAGE ROAD-B

412905001	Fulpur village Road	2.40	0.43	0.43	0.00	0.00	0.00	1	4.30	0	0.00
412905002	Nurpur village - Haripur FRB Road	2.43	2.06	2.06	0.00	0.00	0.00	2	5.82	0	0.00
412905005	Kunda village Road.	3.34	1.53	1.53	0.00	0.00	0.00	1	21.00	4	67.00



## BASIC INFORMATION OF ROAD

**DIVISION : CHITTAGONG**

**DISTRICT : B.BARIA**

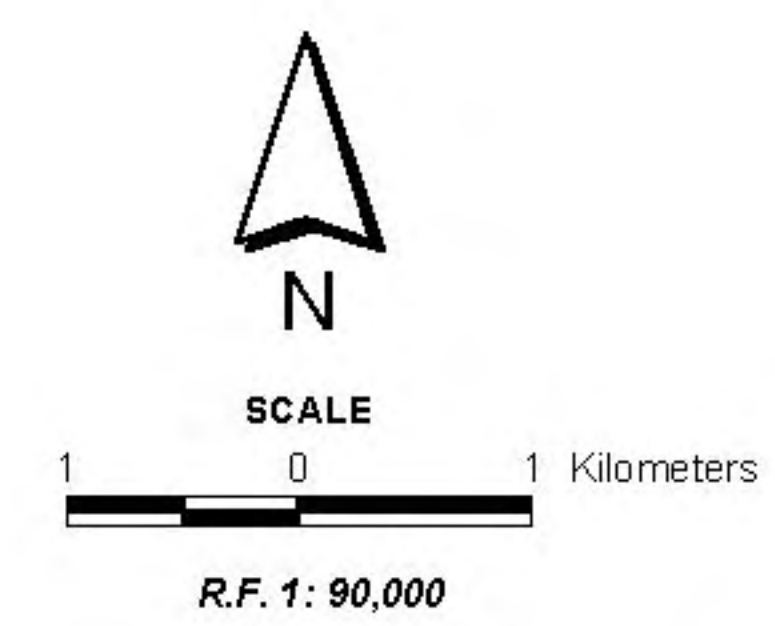
ROAD CODE	ROAD NAME	CREST WIDTH (m)	TOTAL LENGTH (Km)	SURFACE TYPE-WISE BREAKE-UP (Km)				STRUCTURE		EXISTING GAP		
				EARTHEN	FLEXIBLE PAVEMENT (BC)	BRICK PAVEMENT (WBM/HBB/BFS)	RIGID PAVEMENT (CC/RCC)	NUMBER	SPAN (m)	NUMBER	SPAN (m)	
1	2	3	4	5	6	7	8	9	10	11	12	
412905006	Benipara vill. Road - Fandauk FRB Rd.	3.00	0.40	0.40	0.00	0.00	0.00	1	0.90	0	0.00	
412905011	Bholakot village Road	2.00	0.80	0.80	0.00	0.00	0.00	1	2.50	0	0.00	
412905012	Nasirpur village Road	4.50	1.00	1.00	0.00	0.00	0.00	0	0.00	2	11.00	
412905013	Nasirnagar Village Rd.	4.50	1.00	1.00	0.00	0.00	0.00	0	0.00	3	9.00	
412905014	Kulikunda village R1 5 - Mohendura	1.50	0.85	0.85	0.00	0.00	0.00	0	0.00	2	8.00	
412905015	Ashurail village Road	3.50	2.08	2.08	0.00	0.00	0.00	1	1.75	3	9.00	
412905017	Buriswar - FRB 1	2.80	1.87	1.87	0.00	0.00	0.00	1	1.75	2	18.00	
412905018	North Lakshimpur Road	1.00	1.10	1.10	0.00	0.00	0.00	0	0.00	1	5.00	
412905019	Chitna village - Tilpara	3.50	3.61	3.61	0.00	0.00	0.00	0	0.00	3	12.00	
412905020	Guniak - Gutma village Rd.	2.75	2.10	2.10	0.00	0.00	0.00	0	0.00	3	13.00	
412905021	Guniak - Deioria village Road	4.50	1.85	1.85	0.00	0.00	0.00	0	0.00	2	7.00	
412905022	Guniak Village Road	2.75	1.90	1.90	0.00	0.00	0.00	0	0.00	3	11.00	
412905023	Taraula village Road	1.70	1.95	1.95	0.00	0.00	0.00	0	0.00	3	26.00	
412905024	Baraiuri village Road	1.30	0.90	0.90	0.00	0.00	0.00	0	0.00	2	6.00	
412905025	Khandura village Road	1.30	0.92	0.92	0.00	0.00	0.00	0	0.00	2	6.00	
412905026	Uriain village Road	1.50	1.90	1.90	0.00	0.00	0.00	0	0.00	1	5.00	
412905027	Andrabaha - Rahiachang	2.60	2.87	2.87	0.00	0.00	0.00	0	0.00	4	24.00	
412905028	Tulla para - Maslandpur village Rd	3.20	1.60	1.60	0.00	0.00	0.00	0	0.00	3	11.00	
412905029	Purbabhag village Road	1.50	1.90	1.90	0.00	0.00	0.00	0	0.00	3	11.00	
412905030	Knoarpur village Road	1.80	2.45	2.45	0.00	0.00	0.00	0	0.00	3	9.00	
412905031	Gokerna village Road	1.00	0.62	0.62	0.00	0.00	0.00	1	1.50	0	0.00	
412905032	Bara Horipur village Road	3.20	1.75	1.75	0.00	0.00	0.00	0	0.00	2	6.00	
412905033	Daulatpur villagae Road	3.50	2.35	2.35	0.00	0.00	0.00	0	0.00	3	9.00	
412905034	Dharmondal villagae Road	3.50	1.50	1.50	0.00	0.00	0.00	0	0.00	2	6.00	
412905035	Kunda Adarshgram rd - FRA Road	1.80	1.12	1.12	0.00	0.00	0.00	0	0.00	3	26.00	
412905036	Vitadubi Village Road	2.80	1.70	1.70	0.00	0.00	0.00	0	0.00	5	20.00	
<b>VILLAGE ROAD-B TOTAL: 29 Nos. Road</b>				46.11	46.11	0.00	0.00	0.00	9	39.52	64	335.00
<b>NASIRNAGAR UPAZILA TOTAL: 61 Nos. Road</b>				224.74	185.01	24.39	15.35	0.00	172	1622.62	162	1818.16

# ROAD MAP SARAIL UPAZILA BRAHMANBARIA DISTRICT



## LEGEND

- Administrative Boundary**
  - International Boundary
  - District Boundary
  - - - Upazila Boundary
  - - - Union Boundary
  - ..... Municipal Boundary
- Administrative HQs**
  - District HQ
  - Upazila HQ
  - ▲ Union HQ
- Physical Infrastructures**
  - National Highways
  - Regional Highways
  - Zila Road
  - Upazila Road (Pucca)
  - Upazila Road (Katcha)
  - Union Road (Pucca)
  - Union Road (Katcha)
  - Village Road A (Pucca)
  - Village Road A (Katcha)
  - Village Road B (Pucca)
  - Village Road B (Katcha)
  - Paurashava Road
  - Railway Network
  - Embankment
  - Telecommunication line
  - Power Transmission Line
- Natural Features**
  - Wide River
  - Water Bodies
  - Sandy Area
  - Khal
  - Forest
  - Hill
- Socio-Economic Infrastructures**
  - Growth Centre
  - ▲ Small Hat/Bazar
  - Police Station
  - Upazila Health Complex
  - Family welfare Centre
  - Community Clinic
  - Post Office
  - College
  - High School
  - Primary School
  - Madrasa
  - Mosque
  - Ashrayan/Abasan
  - Temple



Compiled from : LGED Upazila Base Maps 1994-95, Landsat TM 1999, GPS Survey 1999 and Field Checking in November 2004.  
Projection : Lambert's Conformal Conic

PREPARED BY : GIS UNIT  
LOCAL GOVERNMENT ENGINEERING DEPARTMENT

## BASIC INFORMATION OF ROAD

### DIVISION : CHITTAGONG

### DISTRICT : B.BARIA

ROAD CODE	ROAD NAME	CREST WIDTH (m)	TOTAL LENGTH (Km)	SURFACE TYPE-WISE BREAK-UP (Km)				STRUCTURE		EXISTING GAP	
				EARTHEN	FLEXIBLE PAVEMENT (BC)	BRICK PAVEMENT (WBM/HBB/BFS)	RIGID PAVEMENT (CC/RCC)	NUMBER	SPAN (m)	NUMBER	SPAN (m)
1	2	3	4	5	6	7	8	9	10	11	12

### UPAZILA : SARAIL

#### ROAD TYPE : UPAZILA ROAD

412942001	Sarail - Arail hat Rd.	3.60	13.55	9.21	4.35	0.00	0.00	19	111.49	8	171.40
412942003	Sahabajpur - Sahajadpur Rd.	3.60	7.55	6.33	0.80	0.42	0.00	19	82.30	2	50.00
412942004	Sarail- Kuttapara R&H road via Sayedtola.	2.60	5.00	3.30	1.70	0.00	0.00	5	42.00	0	0.00
412942005	Aruail-Chatalpar GC road (part of Sarial).	3.00	1.82	1.82	0.00	0.00	0.00	2	15.00	2	25.00

**UPAZILA ROAD TOTAL: 4 Nos. Road** 27.92    20.66    6.85    0.42    0.00    45    250.79    12    246.40

#### ROAD TYPE : UNION ROAD

412943001	Sarail UP- Paniswar bazar Rd.	2.00	6.11	5.51	0.50	0.10	0.00	10	163.00	6	94.00
412943002	Kalikucha UP- Bariura bazar Rd.	2.30	7.55	2.93	4.63	0.00	0.00	24	102.49	1	2.00
412943004	Shabajpur UP- Budda bazar Road.	3.00	4.65	2.94	1.29	0.42	0.00	8	44.10	0	0.00
412943006	Bertola bazar-Paniswar UP road via Bitghar bazar	2.00	5.00	4.05	0.70	0.25	0.00	6	22.03	0	0.00
412943008	Sarial UP-Kalikucha bazar road via College & Surjakandi.	3.60	4.90	3.16	1.15	0.59	0.00	5	9.50	0	0.00
412943009	Moulovi bazar - Shabajpur UP(R&H)	3.66	0.98	0.00	0.98	0.00	0.00	4	8.20	0	0.00
412943013	Shahjadapur GC- Shahjadapur UP (Dewara bazar) up to GCC road.	2.60	6.00	5.67	0.00	0.33	0.00	5	2.70	2	40.00
412943014	Sarail UP - Sarail Cattle Market (R&H) Road	3.00	1.20	0.64	0.56	0.00	0.00	3	3.90	0	0.00
412943015	Aurail UP- Dubachail bazar Road.	3.50	3.81	3.27	0.00	0.00	0.54	2	10.67	2	30.00

**UNION ROAD TOTAL: 9 Nos. Road** 40.20    28.17    9.81    1.69    0.54    67    366.59    11    166.00

#### ROAD TYPE : VILLAGE ROAD-A

412944002	Rasulpur - Azabpur Road	3.00	3.80	2.80	0.00	1.00	0.00	2	18.29	3	32.00
412944003	Kalikatch - Golanian Road	3.00	4.00	3.34	0.66	0.00	0.00	4	24.50	0	0.00
412944004	Baddapara - Kochni Road	2.90	5.85	5.85	0.00	0.00	0.00	11	63.90	2	10.00
412944005	Noagoa - Chowagoda Road	2.50	3.00	3.00	0.00	0.00	0.00	1	2.50	2	12.00
412944006	Chunta Baraballa - Deobarua Rd.	1.50	6.00	6.00	0.00	0.00	0.00	2	7.20	8	100.00
412944007	Chunta - Ghaghrajur Rd	2.00	2.00	2.00	0.00	0.00	0.00	1	6.00	2	18.00
412944008	Aurail - Dhamaura Rd	4.00	4.80	4.80	0.00	0.00	0.00	6	51.63	2	10.00
412944010	Paniswar - Nayahati Rd.	2.00	4.26	4.26	0.00	0.00	0.00	2	37.50	1	3.00
412944011	Shaldar rd - Embt Cum Rd. (Aruail)	2.00	4.45	4.45	0.00	0.00	0.00	1	3.00	2	20.00
412944012	Kasharpar-Shapur road.	2.00	4.94	4.94	0.00	0.00	0.00	2	9.00	2	15.00
412944013	Sarail - Pathanpara Rd	3.50	1.24	1.24	0.00	0.00	0.00	1	15.00	0	0.00
412944015	Obaidulla - Shabazpur	3.50	1.50	0.00	1.50	0.00	0.00	4	4.70	0	0.00
412944017	Kalikacha Ullashkar datta Rd.	2.00	1.50	1.50	0.00	0.00	0.00	1	0.60	0	0.00
412944019	Shahabajpur circular road via cominity clinice	3.00	1.00	0.00	1.00	0.00	0.00	2	2.00	0	0.00
412944020	Sarail-T-ghar - Paniswar Rd.	2.00	4.90	4.18	0.00	0.72	0.00	4	13.50	4	39.00
412944021	Kuttapara Play ground-Kuttapara Natun bazar	3.00	2.25	2.25	0.00	0.00	0.00	2	25.00	0	0.00
412944022	R&H(Ali nagar) -Sarail Police station.	3.10	0.70	0.00	0.70	0.00	0.00	0	0.00	0	0.00

**VILLAGE ROAD-A TOTAL: 17 Nos. Road** 56.19    50.61    3.86    1.72    0.00    46    284.32    28    259.00

#### ROAD TYPE : VILLAGE ROAD-B

412945002	Gogad Baghasuta Road	2.00	5.00	5.00	0.00	0.00	0.00	2	34.50	5	46.00
412945003	Alinagar - Kuttapara Road	2.50	2.15	2.15	0.00	0.00	0.00	4	46.50	0	0.00
412945004	Malais Circular Road	2.00	1.60	1.60	0.00	0.00	0.00	5	10.80	1	6.00
412945007	Shajadapur - Circular Road	2.00	2.40	2.40	0.00	0.00	0.00	3	7.60	9	80.00
412945009	Dwora - Gazipur vai Unioun parishid.	2.20	2.50	2.17	0.00	0.33	0.00	1	9.00	0	0.00
412945010	Shajadapur - Dhauria Road.	2.00	4.26	4.26	0.00	0.00	0.00	0	0.00	5	10.00
412945011	Gogad - Surjakandi Road.	2.00	4.43	4.43	0.00	0.00	0.00	8	68.50	3	30.00
412945013	Sheikh Najir Dorgha Road	1.50	1.00	1.00	0.00	0.00	0.00	2	7.00	0	0.00
412945015	Nandipara - Nathpara	1.00	2.10	2.10	0.00	0.00	0.00	1	4.50	0	0.00

## BASIC INFORMATION OF ROAD

**DIVISION : CHITTAGONG**

**DISTRICT : B.BARIA**

ROAD CODE	ROAD NAME	CREST WIDTH (m)	TOTAL LENGTH (Km)	SURFACE TYPE-WISE BREAK-UP (Km)				STRUCTURE		EXISTING GAP	
				EARTHEN	FLEXIBLE PAVEMENT (BC)	BRICK PAVEMENT (WBM/HBB/BFS)	RIGID PAVEMENT (CC/RCC)	NUMBER	SPAN (m)	NUMBER	SPAN (m)
1	2	3	4	5	6	7	8	9	10	11	12
412945016	Ghospar - Bisutara Road.	1.50	1.50	1.50	0.00	0.00	0.00	2	5.65	2	12.00
412945017	Akhitara - Tiorkona Road	2.00	2.00	2.00	0.00	0.00	0.00	2	4.50	2	7.00
412945018	Uchalipara - Circular	1.50	2.00	1.54	0.00	0.46	0.00	2	10.50	0	0.00
412945019	Moghaltola - Tee - Ghar Road Started from sarial bazar.	2.00	3.70	3.10	0.00	0.60	0.00	1	20.00	3	31.50
412945021	Buddamosque - Panchabati	1.50	2.00	2.00	0.00	0.00	0.00	2	7.90	1	6.00
412945022	Aurail - Ranidia Road.	2.00	3.40	3.40	0.00	0.00	0.00	3	32.62	2	110.00
412945026	Paramandapur - Horipur	2.50	2.75	2.75	0.00	0.00	0.00	0	0.00	3	29.00
412945027	Chunta - Charabadha	1.00	5.00	5.00	0.00	0.00	0.00	1	1.50	6	64.00
412945028	Chunta - Barail Road	1.00	3.00	3.00	0.00	0.00	0.00	2	11.00	1	28.00
412945030	Dattapara - BDR Camp Rd	2.00	0.50	0.45	0.00	0.05	0.00	1	1.00	0	0.00
412945031	Fatapur - Barichaera Road	2.00	3.29	3.29	0.00	0.00	0.00	3	12.10	2	45.00
412945032	Bandraduba - Kuttapar Rd	2.50	6.70	6.70	0.00	0.00	0.00	2	30.50	5	17.00
412945033	Sarail Circular Rd.	2.00	1.45	1.45	0.00	0.00	0.00	2	19.50	0	0.00
412945034	Surjakandi - Kalikactha Rd	2.00	1.00	1.00	0.00	0.00	0.00	1	0.60	0	0.00
412945036	R&H Dharmatirtha Rd	2.00	2.44	2.44	0.00	0.00	0.00	2	11.00	2	12.00
412945037	Manirbag - Surjakandi Rd	2.00	1.90	1.90	0.00	0.00	0.00	0	0.00	2	5.00
412945038	Dharmatirtha - Village Rd	0.50	0.60	0.60	0.00	0.00	0.00	0	0.00	1	10.00
412945039	Joydarkandi - Talikandi Rd.	2.00	3.40	3.40	0.00	0.00	0.00	1	45.00	2	20.00
412945042	Ramkumar Road	2.00	1.20	0.80	0.00	0.40	0.00	1	6.00	1	12.00
412945043	Dithpur - Jadabpur Road	3.00	2.48	2.08	0.40	0.00	0.00	3	13.67	0	0.00
412945044	Rajapur - Ranidia Rd	2.20	3.45	3.45	0.00	0.00	0.00	0	0.00	2	25.00
412945045	Banniar tak - Ranidia Rd	2.00	1.45	1.45	0.00	0.00	0.00	0	0.00	0	0.00
412945047	Dobajail - Dhamaura Rd	2.00	3.00	3.00	0.00	0.00	0.00	0	0.00	2	20.00
412945048	Lowpara Rd	2.50	5.00	5.00	0.00	0.00	0.00	4	2.80	7	83.00
412945049	Rasulpur barail - Saraker Rd.	3.00	3.00	3.00	0.00	0.00	0.00	0	0.00	8	67.00
412945050	Chunta - Goaldegi Rd.	3.00	2.00	2.00	0.00	0.00	0.00	0	0.00	6	43.00
412945051	Rasulpur Road	2.00	1.50	1.50	0.00	0.00	0.00	1	1.00	4	53.00
412945052	Sarail - Boalia Rd	1.50	4.00	4.00	0.00	0.00	0.00	0	0.00	1	25.00
412945053	C&B - Sarail Rd	1.50	4.00	4.00	0.00	0.00	0.00	0	0.00	0	0.00
412945054	Sarail - Bisutara Rd	1.50	1.75	1.75	0.00	0.00	0.00	0	0.00	0	0.00
412945056	Nathpara - Gouse Para Rd	2.00	0.50	0.50	0.00	0.00	0.00	0	0.00	2	4.00
412945057	Seddarsari - Boalia Rd	4.50	2.00	2.00	0.00	0.00	0.00	1	1.00	1	7.00
412945067	Shapur - Runakanda Rd	0.50	2.00	2.00	0.00	0.00	0.00	0	0.00	3	21.00
412945068	C.M.B - Shapur Rd	1.00	4.00	4.00	0.00	0.00	0.00	0	0.00	7	141.00
412945069	Galanía - Barapakai Rd	1.00	0.50	0.50	0.00	0.00	0.00	0	0.00	1	10.00
412945070	Dharmathartha P.S - Namasutattra Rd	1.00	0.50	0.50	0.00	0.00	0.00	0	0.00	1	7.00
412945072	C.M.B Chakshar - Madrasna Rd	2.00	0.25	0.25	0.00	0.00	0.00	1	4.00	0	0.00
412945073	Galanía - Sheer-kanda Rd	1.00	1.00	1.00	0.00	0.00	0.00	0	0.00	2	20.00
412945074	C.M.B Monirbag Road	1.00	1.00	1.00	0.00	0.00	0.00	1	1.00	2	18.00
412945077	Santinagar - Bitghar Rd	1.50	4.00	4.00	0.00	0.00	0.00	2	16.50	4	18.50
412945079	Kalikumar - Sayedtola village Rd.	1.50	2.00	1.81	0.00	0.19	0.00	2	26.00	0	0.00
412945080	Bangalpara - Kuttapra Rd	1.50	2.00	2.00	0.00	0.00	0.00	2	10.50	0	0.00
412945081	Bangalpara - W. Kuttapara Rd	2.00	2.00	2.00	0.00	0.00	0.00	1	15.00	0	0.00
412945082	Katanidar - Budda Faryghat	2.00	3.00	3.00	0.00	0.00	0.00	0	0.00	2	20.00
412945083	Akmatara - Chandpur Rd	2.00	1.50	1.50	0.00	0.00	0.00	0	0.00	2	16.00
412945086	Monirbag - Bagir Mosq. Rd	2.50	1.00	1.00	0.00	0.00	0.00	0	0.00	2	5.30
412945087	Nagoan Majir Dulla Rd	2.00	2.00	2.00	0.00	0.00	0.00	0	0.00	4	41.00
412945090	Bariura - Monshibari Rd	1.50	1.00	1.00	0.00	0.00	0.00	0	0.00	1	8.00
412945091	Airal - Bochura Rd	1.50	1.00	1.00	0.00	0.00	0.00	0	0.00	1	7.00
412945092	Katanisar - Kabarthan Rd	2.00	0.50	0.50	0.00	0.00	0.00	0	0.00	0	0.00
412945093	Tarakanda - Laway Rd	2.00	0.50	0.50	0.00	0.00	0.00	0	0.00	0	0.00
412945094	Tarakanda - Uchalipara Rd	1.50	3.30	3.30	0.00	0.00	0.00	2	4.00	5	41.00
412945095	Surjakandi - Pathan bari	2.00	1.00	1.00	0.00	0.00	0.00	0	0.00	0	0.00
412945098	Malish - Obidulla Road	3.00	1.00	1.00	0.00	0.00	0.00	0	0.00	2	5.00
412945099	Malais bazar - Tirtas Road	3.00	1.00	1.00	0.00	0.00	0.00	0	0.00	2	4.00
412945100	Obidulla - Batpara Rd	3.00	1.00	1.00	0.00	0.00	0.00	2	2.50	3	6.00
412945101	Kailarpar - H/O Mohan mia Rd	3.00	3.00	3.00	0.00	0.00	0.00	0	0.00	2	6.00

## BASIC INFORMATION OF ROAD

**DIVISION : CHITTAGONG**

**DISTRICT : B.BARIA**

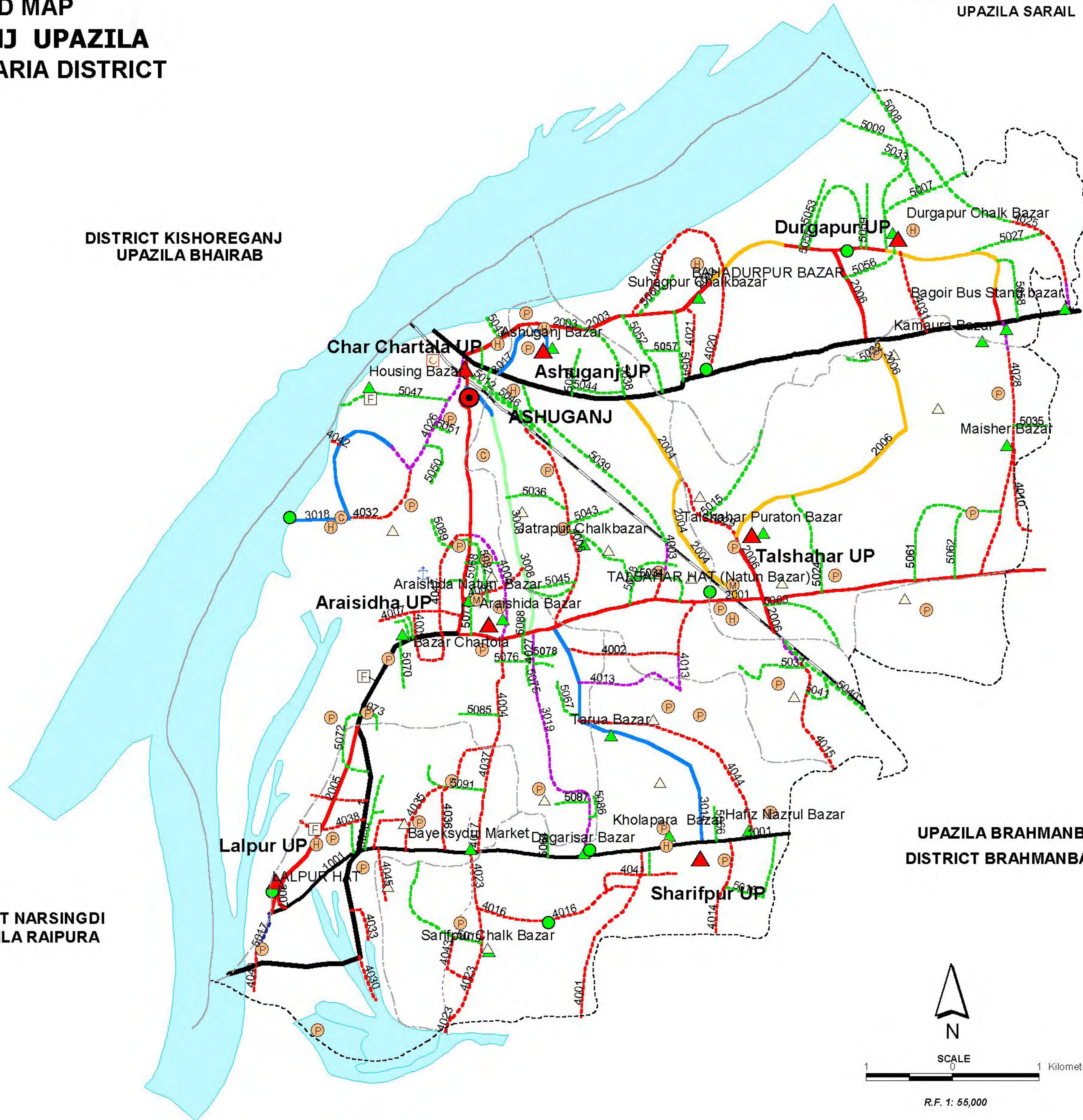
ROAD CODE	ROAD NAME	CREST WIDTH (m)	TOTAL LENGTH (Km)	SURFACE TYPE-WISE BREAKE-UP (Km)				STRUCTURE		EXISTING GAP	
				EARTHEN	FLEXIBLE PAVEMENT (BC)	BRICK PAVEMENT (WBM/HBB/BFS)	RIGID PAVEMENT (CC/RCC)	NUMBER	SPAN (m)	NUMBER	SPAN (m)
1	2	3	4	5	6	7	8	9	10	11	12
412945102	W.D.C rd - Monshibara Rd	1.50	1.30	1.30	0.00	0.00	0.00	2	7.50	0	0.00
412945104	Madda D.C - Jamtala Rd	2.00	3.00	3.00	0.00	0.00	0.00	0	0.00	0	0.00
412945105	Dhitpur W.D.C Road	2.00	1.50	1.50	0.00	0.00	0.00	0	0.00	0	0.00
412945106	H/O M. Ali - H/O Lalmia Rd	2.50	1.75	1.75	0.00	0.00	0.00	0	0.00	0	0.00
412945107	Obudulla W.D.C Rd	2.50	1.00	1.00	0.00	0.00	0.00	0	0.00	0	0.00
412945108	Ditpur - Chuin bad Rd	3.00	3.00	3.00	0.00	0.00	0.00	0	0.00	0	0.00
412945109	Zoinul Amin - Titas Rd (Shahabazpur)	3.00	1.50	1.00	0.00	0.50	0.00	0	0.00	0	0.00
412945110	W.D.C Rd - Madda DC Rd	3.00	1.00	1.00	0.00	0.00	0.00	0	0.00	0	0.00
412945113	W.D.C - H/O Mosaddeque Road	2.00	1.50	1.50	0.00	0.00	0.00	0	0.00	0	0.00
412945114	Sarail bara Dewan para Rd.	3.00	0.91	0.91	0.00	0.00	0.00	1	0.60	0	0.00
412945115	Shabajpur R&H - Balrumpur Rd.	1.00	3.50	3.50	0.00	0.00	0.00	0	0.00	0	0.00
412945116	Dewanpara - Bangra	1.00	2.50	2.50	0.00	0.00	0.00	0	0.00	0	0.00
412945117	Aruil H/School - H/O Denish gosh	0.50	0.35	0.35	0.00	0.00	0.00	0	0.00	0	0.00
412945118	Low para - Kabartan Rd.	2.00	1.10	1.10	0.00	0.00	0.00	0	0.00	0	0.00
412945119	Gagrajor - Chunta Rd.	2.00	2.20	2.20	0.00	0.00	0.00	0	0.00	0	0.00
412945120	Chunta bazar(east) Rd.	1.50	1.20	1.20	0.00	0.00	0.00	0	0.00	0	0.00
412945121	Paniswar bazar kalasuta via R&H Rd.	1.50	6.10	6.10	0.00	0.00	0.00	0	0.00	0	0.00
412945123	Pakshimul village Rd.	2.00	1.40	1.40	0.00	0.00	0.00	0	0.00	0	0.00
412945124	Pakshimul - Talikandi	2.00	2.25	2.25	0.00	0.00	0.00	0	0.00	3	80.00
412945125	Bhuishar - Joydar kandi Rd.	2.50	5.25	5.25	0.00	0.00	0.00	0	0.00	0	0.00
412945126	Parmanandapur - Bhuishar bazar	1.50	2.37	2.37	0.00	0.00	0.00	0	0.00	1	6.00
412945127	Pakshimul bazar - Metory khal Rd.	2.00	1.86	1.86	0.00	0.00	0.00	0	0.00	0	0.00
412945128	Talikandi - Shuhiljuri Rd.	2.00	1.72	1.72	0.00	0.00	0.00	0	0.00	0	0.00
412945129	Joydar kandi - N/S of Bemalia khal	2.50	2.13	2.13	0.00	0.00	0.00	0	0.00	0	0.00
412945130	Joydar kandi Vill. Rd.	2.50	1.98	1.98	0.00	0.00	0.00	0	0.00	0	0.00
412945131	R&H Rd. - Titas Rd.	3.00	1.00	1.00	0.00	0.00	0.00	0	0.00	0	0.00
412945132	dargapara Rd.	3.00	0.25	0.25	0.00	0.00	0.00	0	0.00	0	0.00
412945133	Khandaker para Rd.	2.00	0.46	0.46	0.00	0.00	0.00	0	0.00	0	0.00
412945135	Tamter mosque - Chuail Rd.	3.00	5.00	5.00	0.00	0.00	0.00	0	0.00	0	0.00
412945136	Dewra west D.C Rd. - Titas	2.50	2.50	2.50	0.00	0.00	0.00	0	0.00	0	0.00
412945137	Dewra Mosque Rd.	3.00	1.00	1.00	0.00	0.00	0.00	0	0.00	0	0.00
412945138	Dewra - Charuhati Rd.	2.00	1.50	1.50	0.00	0.00	0.00	0	0.00	0	0.00
412945139	GCCR - Tantor Rd.	2.00	0.60	0.60	0.00	0.00	0.00	0	0.00	0	0.00
<b>VILLAGE ROAD-B TOTAL: 99 Nos. Road</b>			212.13	209.20	0.40	2.53	0.00	79	513.84	141	1388.30
<b>SARAIL UPAZILA TOTAL: 129 Nos. Road</b>			336.44	308.63	20.91	6.36	0.54	237	1415.54	192	2059.70

# ROAD MAP ASHUGANJ UPAZILA BRAHMANBARIA DISTRICT

DISTRICT BRAHMANBARIA  
UPAZILA SARAIL

DISTRICT KISHOREGANJ  
UPAZILA BHAIRAB

DISTRICT NARSINGDI  
UPAZILA RAIPURA



## LEGEND

- Administrative Boundary**
- International Boundary
  - District Boundary
  - - - Upazila Boundary
  - · · Union Boundary
  - · · · · Municipal Boundary

**Administrative HQs**

- District HQ
- Upazila HQ
- ▲ Union HQ

**Physical Infrastructures**

- National Highways
- Regional Highways
- Zila Road
- Upazila Road (Pucca)
- Upazila Road (Katcha)
- Union Road (Pucca)
- Union Road (Katcha)
- Village Road A (Pucca)
- Village Road A (Katcha)
- Village Road B (Pucca)
- Village Road B (Katcha)
- Paurashava Road
- Railway Network
- Embankment
- Telecommunication line
- Power Transmission Line

**Natural Features**

- Wide River
- Water Bodies
- Sandy Area
- Khal
- Forest
- Hill

**Socio-Economic Infrastructures**

- Growth Centre
- ▲ Small Hat/Bazar
- Police Station
- Upazila Health Complex
- Family welfare Centre
- Community Clinic
- Post Office
- College
- High School
- Primary School
- Madrasa
- ▲ Mosque
- ▲ Ashrayan/Abasan
- ▲ Temple

Compiled from : LGED Upazila Base Maps 1994-95, Landsat TM 1998, GPS Survey 1999 and Field Checking in November 2004.  
Projection : Lambert's Conformal Conic

PREPARED BY : GIS UNIT  
LOCAL GOVERNMENT ENGINEERING DEPARTMENT



R.F. 1: 55,000

## BASIC INFORMATION OF ROAD

**DIVISION : CHITTAGONG**

**DISTRICT : B.BARIA**

ROAD CODE	ROAD NAME	CREST WIDTH (m)	TOTAL LENGTH (Km)	SURFACE TYPE-WISE BREAK-UP (Km)				STRUCTURE		EXISTING GAP	
				EARTHEN	FLEXIBLE PAVEMENT (BC)	BRICK PAVEMENT (WBM/HBB/BFS)	RIGID PAVEMENT (CC/RCC)	NUMBER	SPAN (m)	NUMBER	SPAN (m)
1	2	3	4	5	6	7	8	9	10	11	12

**UPAZILA : ASHUGANJ**

**ROAD TYPE : UPAZILA ROAD**

412982001	Ashugonj-Talshahar road.	6.10	8.00	0.00	8.00	0.00	0.00	15	221.52	0	0.00
412982003	Ashugonj R&H - Khariala Road via Fair Service, Bahadurpur GC.	3.00	8.00	3.41	4.59	0.00	0.00	11	90.20	0	0.00
412982004	Sonarampur. - Talshahar Bazar Road star: from Sunarampur bridge.	3.00	5.80	4.60	0.00	0.00	1.20	2	14.00	0	0.00
412982005	Modhupur Temohoni to Lalpur R&H via Lalpur union parishad and GC road.	1.20	2.62	0.97	0.00	0.00	1.65	0	0.00	0	0.00
412982006	Talshahar bazar -Bahadurpur bazar road via Talshahar union parishad, Kamaura road	2.50	6.61	4.70	1.91	0.00	0.00	7	68.10	2	10.00
412982007	Lalpur R&H Autorickshaw stand to Lalpur GCM. Road.	2.44	0.80	0.00	0.80	0.00	0.00	0	0.00	0	0.00
<b>UPAZILA ROAD TOTAL: 6 Nos. Road</b>			<b>31.83</b>	<b>13.68</b>	<b>15.30</b>	<b>0.00</b>	<b>2.85</b>	<b>35</b>	<b>393.82</b>	<b>2</b>	<b>10.00</b>

**ROAD TYPE : UNION ROAD**

412983008	Ashugonj Upazilla H/Q-Araishida UP Office Road.	2.50	2.77	2.61	0.00	0.16	0.00	2	12.00	3	10.00
412983014	Sharifpur UP Office- Pramtala via Tarua Bazar.	2.50	3.60	0.00	3.38	0.22	0.00	4	23.00	0	0.00
412983017	Ashugonj R&H road near rail line-Ashugonj bazar road via Ashugonj U/P.	3.00	1.00	0.00	0.00	0.00	1.00	1	10.00	0	0.00
412983018	Char Chartala UP office (Started from Rly. Line) - Housing Bazar Road	3.00	4.00	2.03	1.97	0.00	0.00	5	81.33	0	0.00
412983019	Araishida UP office (Bhabanipur) - Dagorishar Bazar road.	2.50	2.50	2.36	0.00	0.14	0.00	3	27.50	0	0.00
<b>UNION ROAD TOTAL: 5 Nos. Road</b>			<b>13.87</b>	<b>7.00</b>	<b>5.35</b>	<b>0.52</b>	<b>1.00</b>	<b>15</b>	<b>153.83</b>	<b>3</b>	<b>10.00</b>

**ROAD TYPE : VILLAGE ROAD-A**

412984001	Khalapara - Barail road.	2.00	1.95	1.95	0.00	0.00	0.00	1	1.50	0	0.00
412984002	Kharasher - Jagadishpur DB road.	1.00	1.00	0.24	0.00	0.76	0.00	0	0.00	0	0.00
412984003	Ashugonj Talshahar road - Baratalla road - RLY road.	2.20	1.30	1.00	0.00	0.30	0.00	3	6.00	0	0.00
412984004	Arishidha - Bagmara - Lawasher road.	2.20	3.50	1.80	0.00	1.70	0.00	2	12.00	0	0.00
412984005	Arishidha Natun Chalk Bazar - Jattarapur road.	2.80	2.00	2.00	0.00	0.00	0.00	0	0.00	0	0.00
412984006	Jatrapur Rail Line to Premtala road.	2.30	4.00	4.00	0.00	0.00	0.00	3	20.00	0	0.00
412984007	Araishida Nutan Chalk Bazar to Housing road.	2.00	1.80	1.80	0.00	0.00	0.00	1	10.00	0	0.00
412984009	Lalmia Sarkers house near by housing to Araishidha (S) para Kalon house near by Bazar Chartala pacca road via Hira mia house& Habibur rahman house.	3.66	1.70	1.70	0.00	0.00	0.00	0	0.00	0	0.00
412984010	Mohanpur - Mosiher road.	3.66	3.50	3.50	0.00	0.00	0.00	5	25.00	0	0.00
412984013	Araishida Talshahar road-Tarua road via kharashar.	3.66	3.20	2.00	1.20	0.00	0.00	4	42.00	1	2.00
412984014	Tarua - Chalikut Bazar	3.00	1.40	1.40	0.00	0.00	0.00	1	12.00	0	0.00
412984015	Noaghat-Khagchail road.	2.45	4.60	4.05	0.00	0.56	0.00	12	105.65	0	0.00
412984016	Kholapara - Sharifpur road.	2.44	3.82	3.82	0.00	0.00	0.00	4	37.95	0	0.00
412984017	BayekSydul market - Lawaser road started from R&H road.	2.44	3.60	3.60	0.00	0.00	0.00	3	20.00	0	0.00
412984020	Shohagpur R&H road to Shohagpur Auto Rickshaw stand via Nannumias house,Ramiziamadrasha.	3.66	2.00	2.00	0.00	0.00	0.00	1	15.00	2	16.00
412984021	Shohagpur Bus stand -shohagpur chalk bazar road.	1.00	1.20	1.20	0.00	0.00	0.00	3	15.00	0	0.00
412984023	ByekSydul marketto Sharifpur-Pagla river ghat road.	2.00	5.00	5.00	0.00	0.00	0.00	1	10.00	0	0.00
412984025	Duragapur khariala Bogair Paniswar road.	2.00	5.50	4.78	0.00	0.72	0.00	6	41.03	1	10.00
412984028	Khariala - Andhidil via Moisher road	3.66	4.00	4.00	0.00	0.00	0.00	5	56.00	0	0.00
412984029	Talshahar Union parishad road -Talshahar pasim para road.	1.50	1.40	1.40	0.00	0.00	0.00	2	25.00	0	0.00
412984030	Hossainpur Tanpara - Pagla riverghat Road	2.00	1.00	1.00	0.00	0.00	0.00	0	0.00	0	0.00
412984031	Arafat Boiler nearby Asian highway to Durgapur road.	1.20	2.50	2.50	0.00	0.00	0.00	0	0.00	0	0.00
412984032	Charchartala Tamata to H/O Daru mia via H/O Lalmia 2044.00 member.	1.00	1.00	1.00	0.00	0.00	0.00	0	0.00	0	0.00
412984033	HossainpurJamalmembers house to (E) side Boaliakhal ghat.	1.80	1.00	1.00	0.00	0.00	0.00	0	0.00	0	0.00

## BASIC INFORMATION OF ROAD

**DIVISION : CHITTAGONG**

**DISTRICT : B.BARIA**

ROAD CODE	ROAD NAME	CREST WIDTH (m)	TOTAL LENGTH (Km)	SURFACE TYPE-WISE BREAK-UP (Km)				STRUCTURE		EXISTING GAP	
				EARTHEN	FLEXIBLE PAVEMENT (BC)	BRICK PAVEMENT (WBM/HBB/BFS)	RIGID PAVEMENT (CC/RCC)	NUMBER	SPAN (m)	NUMBER	SPAN (m)
1	2	3	4	5	6	7	8	9	10	11	12
412984035	Lamabyek Madrasha nearby R&H road to Byek Non Govt. pry. School road.	1.50	1.00	1.00	0.00	0.00	0.00	0	0.00	0	0.00
412984036	Byek R&H road to Lawasher boundary rd. via Habib members house, Byek non govt. pry. School & A. Rouf mia house.	1.80	3.00	3.00	0.00	0.00	0.00	0	0.00	0	0.00
412984038	Hossainpur bridge nearby Shahid mias house to Noagaon Jonakibeel rd.	1.00	2.00	2.00	0.00	0.00	0.00	0	0.00	0	0.00
412984039	Hossainpur Rukanuddin masters house to Noagaon Jonakibeel via Kalamias house.	1.20	2.00	2.00	0.00	0.00	0.00	0	0.00	0	0.00
412984040	Lalpur R&H to Charlalpur (S) para via Nibaron babus house rd.	1.20	1.40	1.40	0.00	0.00	0.00	0	0.00	0	0.00
412984041	Kholapara Bagalhati to (S) Tarua Chy.Bari road.	2.20	2.10	2.10	0.00	0.00	0.00	0	0.00	0	0.00
412984042	Zia Fertilizer to Charchartala road	3.66	0.35	0.35	0.00	0.00	0.00	1	12.00	0	0.00
412984043	Sharifpur Mazid fakirs house to Sarifpur Paglaghat river road.	1.50	1.50	1.50	0.00	0.00	0.00	0	0.00	0	0.00
412984044	Hafaz Nazrul market near by R&H rd. to Tarua UP office road.	1.60	3.00	3.00	0.00	0.00	0.00	0	0.00	0	0.00
412984045	Lamasharifpur R&H to Lamasharifpur(S) boundary rd.	1.30	1.00	1.00	0.00	0.00	0.00	0	0.00	0	0.00
412984047	Bagmara to Araishidha Salim doctors house via Banda ali bapare house pry. School& Firoze mias house rd.	2.10	3.00	3.00	0.00	0.00	0.00	0	0.00	0	0.00
<b>VILLAGE ROAD-A TOTAL: 35 Nos. Road</b>			<b>82.32</b>	<b>77.09</b>	<b>1.20</b>	<b>4.03</b>	<b>0.00</b>	<b>58</b>	<b>466.13</b>	<b>4</b>	<b>28.00</b>

**ROAD TYPE : VILLAGE ROAD-B**

412985007	Dargapur - Village Road.	1.00	1.65	1.65	0.00	0.00	0.00	0	0.00	2	5.00
412985008	Durgapur - Tajpur Road.	2.50	2.16	2.16	0.00	0.00	0.00	2	9.00	0	0.00
412985009	Paniswar - Kharila Road	1.00	1.70	1.70	0.00	0.00	0.00	1	3.00	1	10.00
412985012	Asian high way Ashugonj Rail line - Baykunthapur road.	2.50	1.60	0.80	0.00	0.80	0.00	3	47.00	0	0.00
412985015	Talshahar Pal Bari - Madam mori via Kazi bari road.	1.80	1.00	1.00	0.00	0.00	0.00	2	20.00	0	0.00
412985016	Tarua Ceilikut road - Hafiz Nazrul market road.	1.50	1.00	1.00	0.00	0.00	0.00	0	0.00	0	0.00
412985019	Sharifpur Mazu mia bari - Latif mia house road.	2.00	1.50	1.50	0.00	0.00	0.00	1	10.00	0	0.00
412985024	Talshahar(E) Para GC rd - Talshahar-Bahadurpur Link road	2.00	1.40	1.40	0.00	0.00	0.00	1	20.00	0	0.00
412985027	Ashugonj Kharijala rd. - WFC Subcentre connecting road.	1.40	1.00	1.00	0.00	0.00	0.00	1	12.00	0	0.00
412985028	Baratalla to Baratalla Nawahati road.	1.00	1.50	1.50	0.00	0.00	0.00	0	0.00	0	0.00
412985030	Byke pry. School to Byke Community Clinic road.	1.00	0.50	0.50	0.00	0.00	0.00	0	0.00	0	0.00
412985032	Kamaura Uttarpar to Gavared via Kamaura school	1.00	0.50	0.50	0.00	0.00	0.00	0	0.00	0	0.00
412985033	Durgapur Muntaz Miah pukurpar to Munabaria Gavyerd road via tajpur Jame Musque.	1.00	0.50	0.50	0.00	0.00	0.00	0	0.00	0	0.00
412985034	Talla main rd. to Talla Govt. pry.school road via Nagar bari, Mati member bari to Gravyard rd, Matimember bari to Eidgha.	1.50	3.00	3.00	0.00	0.00	0.00	0	0.00	0	0.00
412985035	Moisher Chalkbazar to (E) para up to Rahmatalis house rd.	1.00	1.00	1.00	0.00	0.00	0.00	0	0.00	0	0.00
412985036	Jatrapur pachim road to purba road.	1.80	3.00	3.00	0.00	0.00	0.00	0	0.00	0	0.00
412985037	Nowghat Bhy. Bari to Anumembers bari road via pry. School road.	1.50	1.50	1.50	0.00	0.00	0.00	0	0.00	0	0.00
412985038	Ashugonj power station to Sanarampur bridge road.	2.00	1.00	1.00	0.00	0.00	0.00	0	0.00	0	0.00
412985039	Sanarampur to Baratalla road.	2.10	3.00	3.00	0.00	0.00	0.00	0	0.00	0	0.00
412985040	Nowghat to Baraharan road.	2.50	2.20	2.20	0.00	0.00	0.00	0	0.00	0	0.00
412985041	Nowghatgang quarter to pry.school road.	1.60	1.50	1.50	0.00	0.00	0.00	0	0.00	0	0.00
412985042	Jatrapur pry. School to Babanipur road.	1.00	0.50	0.50	0.00	0.00	0.00	0	0.00	0	0.00
412985043	Jatrapur to Baratalla road.	1.50	2.00	2.00	0.00	0.00	0.00	0	0.00	0	0.00
412985044	Sanarampur Sarakpara road.	1.60	0.80	0.80	0.00	0.00	0.00	0	0.00	0	0.00
412985045	Jatrapur pachim road to Ranirpukurpar road.	1.20	0.50	0.50	0.00	0.00	0.00	0	0.00	0	0.00
412985046	Ashugonj Karigori Collage to Baratalla main road.	1.80	2.50	2.50	0.00	0.00	0.00	0	0.00	0	0.00
412985047	Ashugonj Zia Fertilizer road toH/Ojoynal mia house rd. viaSylo.	2.00	1.60	1.60	0.00	0.00	0.00	0	0.00	0	0.00
412985048	Assainhighway Galchakkar to R.E. office road.	3.00	0.45	0.45	0.00	0.00	0.00	0	0.00	0	0.00
412985049	Ashugonjpuragadam main road to Meghna river ghat road.	3.00	0.38	0.38	0.00	0.00	0.00	0	0.00	0	0.00



## BASIC INFORMATION OF ROAD

**DIVISION : CHITTAGONG**

**DISTRICT : B.BARIA**

ROAD CODE	ROAD NAME	CREST WIDTH (m)	TOTAL LENGTH (Km)	SURFACE TYPE-WISE BREAK-UP (Km)				STRUCTURE		EXISTING GAP	
				EARTHEN	FLEXIBLE PAVEMENT (BC)	BRICK PAVEMENT (WBM/HBB/BFS)	RIGID PAVEMENT (CC/RCC)	NUMBER	SPAN (m)	NUMBER	SPAN (m)
1	2	3	4	5	6	7	8	9	10	11	12
412985050	Charchartala H/O Abu Syedmias house to H/O Rahim mias via Gazir bari road.	1.60	1.10	1.10	0.00	0.00	0.00	0	0.00	0	0.00
412985051	Charchartala Titas Gass office to Alga bari road.	1.60	0.45	0.45	0.00	0.00	0.00	0	0.00	0	0.00
412985052	Shahagpur Abbasuddin Collage to Assia Safiuddin high school rd.	1.80	2.00	2.00	0.00	0.00	0.00	0	0.00	0	0.00
412985053	Ashugonj Kharijala rd. to Bahadurpur (S) para rd.via Jaj mias member bari road.	1.60	1.10	1.10	0.00	0.00	0.00	0	0.00	0	0.00
412985054	Shahagpur C&B road to Nacker para road.	1.80	1.50	1.50	0.00	0.00	0.00	0	0.00	0	0.00
412985055	Bahadurpur Khalukari bari to Barabari road.	2.00	2.20	2.20	0.00	0.00	0.00	0	0.00	0	0.00
412985056	Bahadurpur sarkerbari to Gravyard road.	1.60	1.45	1.45	0.00	0.00	0.00	0	0.00	0	0.00
412985057	Sahagpur Samasarker bari to Nacker para road.	1.60	1.65	1.65	0.00	0.00	0.00	0	0.00	0	0.00
412985058	Kharijala C&B road culvert to Ashugonj Kharijala connecting road via Kharijala govt.pry. School rd.	2.00	1.50	1.50	0.00	0.00	0.00	0	0.00	0	0.00
412985059	Bahadurpur kamarbari to Imam bari road.	1.20	1.40	1.40	0.00	0.00	0.00	0	0.00	0	0.00
412985060	Shohagpur Iddris para to Labre road.	1.20	1.00	1.00	0.00	0.00	0.00	0	0.00	0	0.00
412985061	Talshahar GC road to N/Sashugonj Sabuj prakolpa drain road.	1.60	2.00	2.00	0.00	0.00	0.00	0	0.00	0	0.00
412985062	Andidil GC road to N/S Andidil Community health Clinic road.	2.00	3.10	3.10	0.00	0.00	0.00	0	0.00	0	0.00
412985063	Talshahar rail station road to Puthi-Chndina via Talshahar Salims house road.	2.00	2.50	2.50	0.00	0.00	0.00	0	0.00	0	0.00
412985064	Tangipara R&H to Tangipara Alfatalis house rd.	1.30	0.70	0.70	0.00	0.00	0.00	0	0.00	0	0.00
412985065	Khalapara Jame Mosque to (N) para rd.	1.20	0.50	0.50	0.00	0.00	0.00	0	0.00	0	0.00
412985066	Salukpara R&H to Tarua mosque rd.	1.00	0.40	0.40	0.00	0.00	0.00	0	0.00	0	0.00
412985067	Tarua premtala rd. to Tarua Samsu mias house rd.	1.50	1.50	1.50	0.00	0.00	0.00	0	0.00	0	0.00
412985068	X-Chairman Lil mias house to Araishidha chalk bazar via Garavyard& Araishidha Alia madarasha (E) side road.	1.60	1.50	1.50	0.00	0.00	0.00	0	0.00	0	0.00
412985069	Ali huzure house to Jangal araishidha Lalpur connecting road.	1.60	1.50	1.50	0.00	0.00	0.00	0	0.00	0	0.00
412985070	Shahid mias house to Samsulhuque rd. viahospital	1.40	1.00	1.00	0.00	0.00	0.00	0	0.00	0	0.00
412985071	Malai mias house culvert to Tarua connecting via simna Barzu mia house road.	1.00	1.00	1.00	0.00	0.00	0.00	0	0.00	0	0.00
412985072	Madhupur Budifakir house to Madhupur Tamahni via Bande ali house road.	2.10	1.50	1.50	0.00	0.00	0.00	0	0.00	0	0.00
412985073	Pachbit Jame mosque to Sanamia Munshi house road.	1.50	0.50	0.50	0.00	0.00	0.00	0	0.00	0	0.00
412985074	Araishidha Kabi Kadirs house to Jame Mosque near Gravyard road.	1.50	1.00	1.00	0.00	0.00	0.00	0	0.00	0	0.00
412985075	Mantaj mia pukurpar to Lawaser Siddik mias house road.	1.60	1.50	1.50	0.00	0.00	0.00	0	0.00	0	0.00
412985076	Araishida mulla bari to Shikandor para pry. Road.	2.00	0.50	0.50	0.00	0.00	0.00	0	0.00	0	0.00
412985077	Araishida Syed mulabis house to natun Chalk bazar road via Gravyard.	1.60	1.00	1.00	0.00	0.00	0.00	0	0.00	0	0.00
412985078	Araishida Bali bari bridge to Lalmia house connecting rd.	1.00	0.50	0.50	0.00	0.00	0.00	0	0.00	0	0.00
412985079	Babanipur Jame Mossque to Azizur Rahman house rd.	1.50	0.50	0.50	0.00	0.00	0.00	0	0.00	0	0.00
412985080	Araishidha Faruki road to Maniruddin Dalals house via Kalu munshi house.	1.10	1.20	1.20	0.00	0.00	0.00	0	0.00	0	0.00
412985081	Araishidha Faruki pacca rd. to Gravyard via Abdur Rahman munshi house road.	2.00	1.00	1.00	0.00	0.00	0.00	0	0.00	0	0.00
412985082	Araishidha Kadir mia house to Harun house road.	1.80	0.60	0.60	0.00	0.00	0.00	0	0.00	0	0.00
412985083	Araishidha Bhy. Para pry. School to (N) para Bara Gravyard via Bara Mosque	1.60	1.00	1.00	0.00	0.00	0.00	0	0.00	0	0.00
412985084	Araishidha Latif mias house to Govt. pry. School via (N) para Barapara Gravyard rd.	1.80	1.50	1.50	0.00	0.00	0.00	0	0.00	0	0.00
412985085	Lawaser Maktab to Mugal mias house rd.	1.50	0.60	0.60	0.00	0.00	0.00	0	0.00	0	0.00
412985086	Araishidha Basar mia house to Dagiraser connecting rd.via Sarafat alis& Abdu mias house.	1.20	0.50	0.50	0.00	0.00	0.00	0	0.00	0	0.00
412985087	Dagiraser main road to Habib mias house.	1.60	1.00	1.00	0.00	0.00	0.00	0	0.00	0	0.00
412985088	Araishidha Talshahar GC road to Sazu masters house rd.	1.60	0.60	0.60	0.00	0.00	0.00	0	0.00	0	0.00
412985089	Araishidha (N) para Govt.pry. School to Gani house via Iqbal mia house.	1.80	1.00	1.00	0.00	0.00	0.00	0	0.00	0	0.00
412985090	Lama Byek Jame Mosque near by Lalpur R&H toLamabyek Govt.pry.school rd.	1.50	1.25	1.25	0.00	0.00	0.00	0	0.00	0	0.00

## BASIC INFORMATION OF ROAD

**DIVISION : CHITTAGONG**

**DISTRICT : B.BARIA**

ROAD CODE	ROAD NAME	CREST WIDTH (m)	TOTAL LENGTH (Km)	SURFACE TYPE-WISE BREAKE-UP (Km)				STRUCTURE		EXISTING GAP		
				EARTHEN	FLEXIBLE PAVEMENT (BC)	BRICK PAVEMENT (WBM/HBB/BFS)	RIGID PAVEMENT (CC/RCC)	NUMBER	SPAN (m)	NUMBER	SPAN (m)	
1	2	3	4	5	6	7	8	9	10	11	12	
412985091	Byek Community health clinic to byek (E) para Kanchan mias house via Byek non govt.pry.school.	1.60	1.30	1.30	0.00	0.00	0.00	0	0.00	0	0.00	
412985092	Hossainpur R&H to Lalpur Govt.pry. School via kathaltali road.	1.30	1.20	1.20	0.00	0.00	0.00	0	0.00	0	0.00	
412985093	Lama byek kaium members house to Fazlu mia house road.	1.50	1.00	1.00	0.00	0.00	0.00	0	0.00	0	0.00	
412985094	Sanarampur NHW to Yusuf ali house road.	1.60	1.00	1.00	0.00	0.00	0.00	0	0.00	0	0.00	
<b>VILLAGE ROAD-B TOTAL: 74 Nos. Road</b>				93.74	92.94	0.00	0.80	0.00	11	121.00	3	15.00
<b>ASHUGANJ UPAZILA TOTAL: 120 Nos. Road</b>				221.76	190.71	21.85	5.35	3.85	119	1134.78	12	63.00