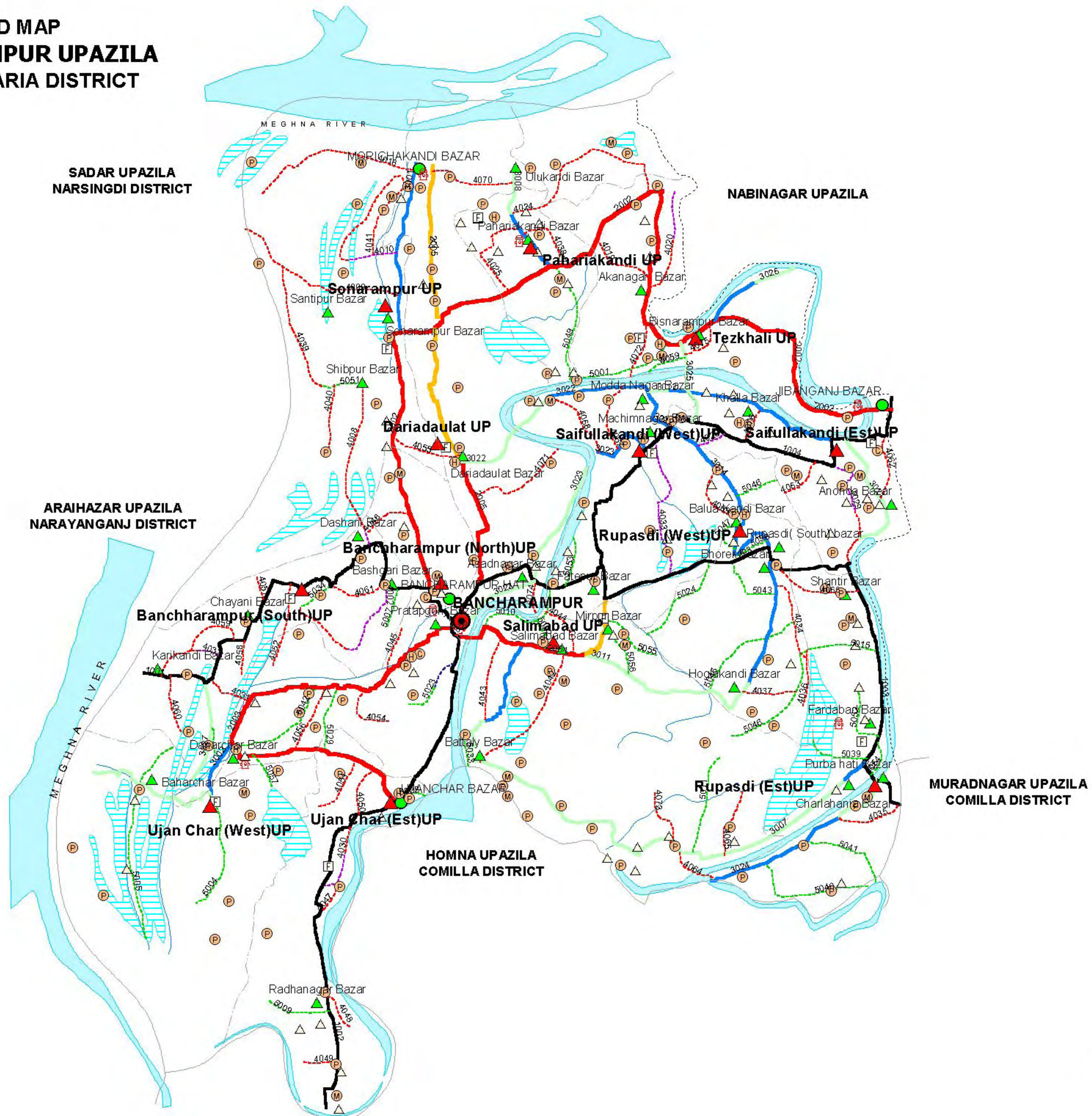


ROAD MAP BANCHARAMPUR UPAZILA BRAHMANBARIA DISTRICT



LEGEND


- Administrative Boundary**
 - International Boundary
 - District Boundary
 - - - - - Upazila Boundary
 - Union Boundary
 - Municipal Boundary
- Administrative HQs**
 - District HQ
 - Upazila HQ
 - ▲ Union HQ
- Physical Infrastructures**
 - National Highways
 - Regional Highways
 - Zila Road
 - Upazila Road (Pucca)
 - Upazila Road (Katcha)
 - Union Road (Pucca)
 - Union Road (Katcha)
 - Village Road A (Pucca)
 - Village Road A (Katcha)
 - Village Road B (Pucca)
 - Village Road B (Katcha)
 - Paurashava Road
 - Railway Network
 - Embankment
 - Telecommunication line
 - Power Transmission Line
- Natural Features**
 - Wide River
 - Water Bodies
 - Sandy Area
 - Khal
 - Forest
 - Hill
- Socio-Economic Infrastructures**
 - Growth Centre
 - ▲ Small Hat/Bazar
 - Police Station
 - Upazila Health Complex
 - Family welfare Centre
 - Community Clinic
 - Post Office
 - College
 - High School
 - Primary School
 - Madrasa
 - ▲ Mosque
 - ▲ Ashrayan/Abasan
 - ▲ Temple

Compiled from : LGED Upazila Base Maps 1994-95, Landsat TM 1998, GPS Survey 1999 and Field Checking in November 2004.
Projection : Lambert's Conformal Conic

PREPARED BY : GIS UNIT
LOCAL GOVERNMENT ENGINEERING DEPARTMENT



SCALE



R.F. 1:83,000

BASIC INFORMATION OF ROAD

DIVISION : CHITTAGONG

DISTRICT : B.BARIA

ROAD CODE	ROAD NAME	CREST WIDTH (m)	TOTAL LENGTH (Km)	SURFACE TYPE-WISE BREAK-UP (Km)				STRUCTURE		EXISTING GAP	
				EARTHEN	FLEXIBLE PAVEMENT (BC)	BRICK PAVEMENT (WBM/HBB/BFS)	RIGID PAVEMENT (CC/RCC)	NUMBER	SPAN (m)	NUMBER	SPAN (m)
1	2	3	4	5	6	7	8	9	10	11	12

UPAZILA : BANCHARAMPUR

ROAD TYPE : UPAZILA ROAD

412042002	Bancharampur GC - Jibonganj GC Road via Sonarampur Bazar	4.00	22.21	0.00	19.31	2.90	0.00	27	300.58	2	88.00
412042003	Bancharampur GC - Ujanchar GC Road via Dariarchar Bazar	3.66	9.57	0.18	9.39	0.00	0.00	11	125.50	0	0.00
412042004	Bancharampur GC - Mirpur R&H Road	3.05	4.11	2.39	0.00	1.72	0.00	10	340.00	0	0.00
412042005	Bancharampur H/Q - Morichakandi GC via Dariadaulat UP & Kadamtali	2.60	11.29	6.91	2.68	1.70	0.00	11	146.00	2	26.00

UPAZILA ROAD TOTAL: 4 Nos. Road 47.17 9.48 31.38 6.32 0.00 59 912.08 4 114.00

ROAD TYPE : UNION ROAD

412043001	Sonarampur UP - Marichakandi GC road.	4.88	3.90	0.00	3.90	0.00	0.00	4	23.83	0	0.00
412043002	Dariarchar Bazar - Baharchar Bazar via Paschim UjanChar UP road	3.05	4.23	2.43	1.80	0.00	0.00	4	123.50	3	290.00
412043007	Salimabad UP - Purba Rupashdi UP (Faradabad) Road	3.05	14.15	11.43	1.74	0.98	0.00	21	140.40	3	25.25
412043008	Ulakandi Bazar (Lanchghat) - Paharikandi UP Road	3.05	2.55	0.57	1.30	0.68	0.00	14	9.67	0	0.00
412043011	Salimabad UP (Asrafbad) - Rupasdi bazar Road via Hogla Kanda	2.44	8.65	6.45	2.20	0.00	0.00	5	35.50	1	12.00
412043012	Purba SaifullaKandi UP (Darikandir)-Khallabazar-Maddaynagar bazar Road	3.00	5.79	1.48	2.61	1.70	0.00	2	54.00	2	165.00
412043014	Paschim Saifullakandi UP - Rupshadi(S) Bazar Road	3.66	4.67	0.00	4.67	0.00	0.00	5	36.00	0	0.00
412043021	Purba SaifullaKandi UP (R&H) - Imamnagar - Ananda bazar road start from R&H.	3.80	5.50	5.50	0.00	0.00	0.00	8	163.00	1	4.00
412043022	Masimnagar Bazar R&H - Dariadaulat UP Road via Madhyanagar Bazar & Domrakandi	2.44	7.50	3.61	3.89	0.00	0.00	1	20.00	1	200.00
412043023	Bancharampur H/Q - Paschim Saifullakandi UP Road via Asadnagar & Kalainagar	3.50	6.50	6.05	0.45	0.00	0.00	6	114.50	1	200.00
412043024	RamkrishnapurBazar - Purba Rupasdi UP Road	2.44	5.00	1.75	0.00	3.25	0.00	3	28.00	0	0.00
412043025	Bahadurpur (Paschim Saifullakandi UP) R&H - Bishnurampur (Tejkhali UP) Road	4.26	1.75	1.75	0.00	0.00	0.00	2	203.50	1	36.00
412043026	Tejkhali UP - Sreegar (kadair Bazer) Via Purba Barailchar Rd.	2.90	1.85	1.05	0.00	0.80	0.00	0	0.00	0	0.00
412043027	Karikandi bazar R&H(Bager)-Paschim Ujanchar UP (Nagarirchar) Road	2.80	2.46	2.46	0.00	0.00	0.00	1	12.00	0	0.00

UNION ROAD TOTAL: 14 Nos. Road 74.50 44.53 22.56 7.41 0.00 76 963.90 13 932.25

ROAD TYPE : VILLAGE ROAD-A

412044002	Banshgari - Padhapur Rd	2.44	2.20	0.32	1.88	0.00	0.00	3	12.00	0	0.00
412044006	Bishnagampur - Tojkhali Rd	2.44	0.80	0.00	0.00	0.80	0.00	1	10.00	0	0.00
412044008	Doshani R&H - Shibpur Rd	2.44	5.98	5.58	0.00	0.40	0.00	3	73.00	2	185.00
412044009	Sonarampur - Santipur Rd	2.00	3.80	3.80	0.00	0.00	0.00	5	141.00	0	0.00
412044010	Farazkandi - Kanainagar Rd	2.44	3.65	2.65	1.00	0.00	0.00	3	23.00	0	0.00
412044016	Kananagar Madrasha - Santipur Rd	2.44	3.84	3.84	0.00	0.00	0.00	0	0.00	3	12.00
412044019	Akanagar - Pahariakandi Rd	1.22	1.50	1.50	0.00	0.00	0.00	1	12.00	0	0.00
412044020	Imamnagar - Joynagar Rd	2.00	1.50	0.64	0.86	0.00	0.00	2	42.00	0	0.00
412044024	Hizlakandi - Joynagar Rd. via Joykalipur Rd	2.00	3.55	3.55	0.00	0.00	0.00	3	110.00	2	6.00
412044025	Barakanda - Hizlakandi Rd	1.83	2.45	2.45	0.00	0.00	0.00	2	60.00	1	72.00
412044028	Bahadurpur-Velanagar Dafadar bari Rd	3.66	0.70	0.00	0.70	0.00	0.00	1	3.00	0	0.00
412044029	Darikandi - Gukulnagar Rd	3.05	2.40	1.40	0.00	1.00	0.00	6	61.10	0	0.00
412044030	Budairkandi - Krishnagar Rd	3.00	1.83	0.83	1.00	0.00	0.00	1	6.00	1	60.00
412044031	Koshkandi Godaraghat - Kanainagar Rd	3.00	1.25	1.25	0.00	0.00	0.00	1	12.00	1	100.00
412044032	Korikandi Uttarpar to Korikandi R&H	2.44	1.50	0.98	0.00	0.53	0.00	0	0.00	0	0.00
412044033	Paratali R&H - Masimnagar Bazar Road	3.05	3.41	0.00	3.41	0.00	0.00	3	67.50	0	0.00
412044034	Rupashdi village - Rupashdi South Kheya Ghat Road	3.66	1.40	0.80	0.60	0.00	0.00	2	24.00	0	0.00
412044035	Purbahati- Salpa Road.	2.44	1.50	1.50	0.00	0.00	0.00	1	10.00	2	18.00
412044036	Rupasdi Godaraghat - Cyclone Shelter Road.	2.00	2.00	2.00	0.00	0.00	0.00	0	0.00	1	15.00

BASIC INFORMATION OF ROAD

DIVISION : CHITTAGONG

DISTRICT : B.BARIA

ROAD CODE	ROAD NAME	CREST WIDTH (m)	TOTAL LENGTH (Km)	SURFACE TYPE-WISE BREAK-UP (Km)				STRUCTURE		EXISTING GAP	
				EARTHEN	FLEXIBLE PAVEMENT (BC)	BRICK PAVEMENT (WBM/HBB/BFS)	RIGID PAVEMENT (CC/RCC)	NUMBER	SPAN (m)	NUMBER	SPAN (m)
1	2	3	4	5	6	7	8	9	10	11	12
412044037	Hogla Kandi Bazer - Rupashdi (s) Bazer Road.	2.00	0.80	0.80	0.00	0.00	0.00	0	0.00	1	5.00
412044038	Paharia Kandi Main road - Uttarpura Road.	2.44	1.20	1.20	0.00	0.00	0.00	0	0.00	1	15.00
412044039	Shibpur Bazer - Ichapur Road.	2.00	4.50	4.50	0.00	0.00	0.00	1	10.00	2	21.00
412044040	Shibpur Bazer - Nayapura Road.	2.00	1.60	1.60	0.00	0.00	0.00	0	0.00	1	12.00
412044041	Dularampur - Kanainagar RD.	2.20	2.50	2.50	0.00	0.00	0.00	0	0.00	1	12.00
412044042	Hossenpur - Tatuakandi Launch Ghat Rd.	2.44	5.00	5.00	0.00	0.00	0.00	0	0.00	4	35.00
412044043	Salimabad West para -Satbilla Road.	2.00	2.50	2.50	0.00	0.00	0.00	0	0.00	3	20.00
412044044	Hossenpur - Hossenpur Uttarpura Rd.	2.00	1.00	1.00	0.00	0.00	0.00	0	0.00	2	15.00
412044045	Dari banchampur - Dholbhangra River ghat Rd.	1.80	1.20	1.20	0.00	0.00	0.00	1	13.00	0	0.00
412044046	Doshdona village (Rehamat ali house)- Doshani bazad Rd.	2.44	1.20	1.20	0.00	0.00	0.00	0	0.00	2	125.00
412044047	Budhair kandi Uttar para - Dakhin para Rd.	2.44	0.75	0.75	0.00	0.00	0.00	0	0.00	1	8.00
412044048	Radanagar Village - River Ghat Rd.	2.00	1.50	1.50	0.00	0.00	0.00	1	2.00	0	0.00
412044049	Kalikapur Village - River Ghat Rd.	2.44	1.00	1.00	0.00	0.00	0.00	0	0.00	0	0.00
412044050	Krishnagar - Shekhar kandi Rd.	3.05	1.20	1.20	0.00	0.00	0.00	0	0.00	0	0.00
412044051	Sheker Kandi Uttar para - Dakhin para Rd.	2.55	1.50	1.50	0.00	0.00	0.00	1	15.00	0	0.00
412044052	Ayubpur Pachim para Main road - Khosh kandi Via Fisheries Farm Rd.	2.55	3.50	3.50	0.00	0.00	0.00	0	0.00	0	0.00
412044053	Banchampur thana - Vitijagrarchar Tekpara Rd. Via BRDB & K.G School.	2.44	1.10	1.10	0.00	0.00	0.00	0	0.00	0	0.00
412044054	Daribancvhampur - Kanda para Rd.	3.00	1.50	1.50	0.00	0.00	0.00	0	0.00	1	12.00
412044055	Sonampur Denga hati - Dariadaulat Rd.	2.44	1.70	1.70	0.00	0.00	0.00	0	0.00	1	50.00
412044056	Shekerkandi (panchampur) - Telikandi Rd.	2.44	1.50	1.50	0.00	0.00	0.00	0	0.00	1	20.00
412044057	Chayani Main road - Riber Ghat	2.00	0.80	0.80	0.00	0.00	0.00	0	0.00	1	6.00
412044058	Chayani - Khoskandi river Ghat	2.44	1.60	1.60	0.00	0.00	0.00	0	0.00	2	20.00
412044059	Chayani pachim para - Karikandi Rd.	2.00	3.50	3.50	0.00	0.00	0.00	1	10.00	2	20.00
412044060	Karikandi - Khasnagar Rd.	2.00	1.35	1.35	0.00	0.00	0.00	0	0.00	1	10.00
412044061	Ayubpur - Bashgari Rd.	2.44	2.10	2.10	0.00	0.00	0.00	0	0.00	3	20.00
412044062	Ananda bazer - Immamnagar Rd. Via Darikandi collage.	2.00	2.30	2.30	0.00	0.00	0.00	0	0.00	1	20.00
412044063	Darikandi - Vellanagar Rd.	2.44	1.80	1.50	0.00	0.30	0.00	0	0.00	2	23.00
412044064	Burburia Ganganagar - Ramkrishnapur Launch Ghat.	2.44	2.00	2.00	0.00	0.00	0.00	0	0.00	1	20.00
412044065	Junarchar D.C road - Baluanadir Ghat.	2.00	1.70	1.70	0.00	0.00	0.00	0	0.00	1	10.00
412044066	Santir bazer - Rupasdi South bazer Rd.	2.00	2.10	2.10	0.00	0.00	0.00	1	2.00	1	55.00
412044067	Kanchanpur - Maddyannagar bazer Rd.	2.55	1.30	1.30	0.00	0.00	0.00	0	0.00	2	18.00
412044068	Masimnagar Launchghat- Kandapara Rd	2.44	1.50	1.50	0.00	0.00	0.00	0	0.00	2	20.00
412044069	Velanagar - Rupashdi baluakandi bazer Rd. Via Graviard.	2.44	1.40	1.40	0.00	0.00	0.00	0	0.00	1	30.00
412044070	Marichakandi - Ulukandi Launch Ghat Rd.	2.44	2.30	2.30	0.00	0.00	0.00	0	0.00	2	32.00
412044071	Dariadaulat - Kalainagar Rd.	2.44	3.80	3.80	0.00	0.00	0.00	1	13.00	2	23.00
412044072	Akanagar village - Madhynagar bazer Rd.	2.44	2.00	2.00	0.00	0.00	0.00	0	0.00	2	14.00
412044073	Bhurburia West para - River Ghat Rd.	2.44	1.20	1.20	0.00	0.00	0.00	0	0.00	0	0.00
412044074	Asadnagar bazer - Shahebnagar Godaraghat Rd.	2.44	1.00	1.00	0.00	0.00	0.00	1	13.00	1	6.00
412044075	Bisnurampur - Hasdanagar Road.	3.05	1.25	0.10	1.15	0.00	0.00	2	20.00	0	0.00
412044076	Bahadurpur - Khalla Bazar Road	3.05	1.32	0.00	1.32	0.00	0.00	1	20.00	0	0.00
VILLAGE ROAD-A TOTAL: 59 Nos. Road			118.33	103.39	11.92	3.03	0.00	49	784.60	61	1165.00

ROAD TYPE : VILLAGE ROAD-B

412045001	Monshinagar - Haripur Rd	2.00	1.00	1.00	0.00	0.00	0.00	1	10.00	0	0.00
412045004	Ulakandi - Mayarampur Rd	2.00	1.98	1.98	0.00	0.00	0.00	1	27.00	0	0.00
412045005	Baherchar - Kashnagar Rd	2.00	3.75	3.75	0.00	0.00	0.00	2	65.00	0	0.00
412045007	Bansgari Road	2.00	1.55	1.55	0.00	0.00	0.00	0	0.00	0	0.00
412045009	Rhadanagar Road	2.44	1.25	1.25	0.00	0.00	0.00	2	18.00	0	0.00
412045010	Shahebnagar Road	2.25	1.26	1.26	0.00	0.00	0.00	0	0.00	0	0.00
412045011	Burburia village - Burburia Gopata Rd	1.22	3.75	3.75	0.00	0.00	0.00	1	65.00	0	0.00
412045015	Bairadhar - Fardabad Rd	2.44	1.55	1.55	0.00	0.00	0.00	0	0.00	1	6.00
412045023	Banchampur (S) para Rd	3.00	1.45	0.78	0.67	0.00	0.00	0	0.00	0	0.00
412045024	Rupasdi maidhyapara - Dakatia beel	1.83	4.52	4.52	0.00	0.00	0.00	1	3.00	0	0.00

BASIC INFORMATION OF ROAD

DIVISION : CHITTAGONG

DISTRICT : B.BARIA

ROAD CODE	ROAD NAME	CREST WIDTH (m)	TOTAL LENGTH (Km)	SURFACE TYPE-WISE BREAKE-UP (Km)				STRUCTURE		EXISTING GAP		
				EARTHEN	FLEXIBLE PAVEMENT (BC)	BRICK PAVEMENT (WBM/HBB/BFS)	RIGID PAVEMENT (CC/RCC)	NUMBER	SPAN (m)	NUMBER	SPAN (m)	
1	2	3	4	5	6	7	8	9	10	11	12	
412045028	Ujanchar bazar - Ujanchar Lanchghat	3.05	0.61	0.61	0.00	0.00	0.00	1	2.44	0	0.00	
412045029	Shekherkandi - Safirkandi Rd	2.20	1.00	1.00	0.00	0.00	0.00	1	30.00	0	0.00	
412045030	Asadnagar Godarughat - Asadnagar S Para	2.44	1.00	1.00	0.00	0.00	0.00	1	12.00	0	0.00	
412045032	Shahebnagar S para Rd	1.25	0.75	0.75	0.00	0.00	0.00	0	0.00	0	0.00	
412045033	Paikarchar Pukurpar - Gagotia Lanch ghat	1.22	1.00	1.00	0.00	0.00	0.00	0	0.00	0	0.00	
412045034	Ayubpur - Padhapar Rd	1.83	1.50	1.50	0.00	0.00	0.00	1	65.00	0	0.00	
412045035	Nagarirchar - Dariar char Rd	1.83	1.50	1.50	0.00	0.00	0.00	1	20.00	0	0.00	
412045039	Fardabad R&H - Majid bepari Rd	1.22	1.00	1.00	0.00	0.00	0.00	0	0.00	0	0.00	
412045040	Nizkandi - Ramchandrapur Rd	2.00	2.00	2.00	0.00	0.00	0.00	3	45.00	0	0.00	
412045041	Gowratoli - Kalakandi Rd	1.22	1.50	1.50	0.00	0.00	0.00	0	0.00	1	12.00	
412045042	Koshkandi - Babanathpur Rd	2.44	2.00	2.00	0.00	0.00	0.00	2	35.00	0	0.00	
412045043	Rupasdi purahazi bari - Hiron Mia bari Rd.	1.83	2.00	2.00	0.00	0.00	0.00	3	36.00	0	0.00	
412045045	Rupasdi Kutichar shil bari - Khaurpur Rd	1.22	2.50	2.50	0.00	0.00	0.00	1	3.00	0	0.00	
412045046	Rupasdi bazar - Khakkanda Rd	1.83	2.00	2.00	0.00	0.00	0.00	1	4.57	3	15.00	
412045047	Rupasdi Noth bazar -Halim member Rd	2.44	2.00	1.06	0.95	0.00	0.00	0	0.00	2	12.00	
412045049	Pahariakandi S para Rd	2.00	1.00	1.00	0.00	0.00	0.00	0	0.00	1	6.00	
412045051	Char Ship pur Granncyard road.	1.83	1.00	1.00	0.00	0.00	0.00	1	12.00	0	0.00	
412045052	Fardabad - Jalepara Rd.	2.44	2.00	2.00	0.00	0.00	0.00	1	2.00	2	14.00	
412045053	Sharipur - Asadnagar Via fatepur Rd .	2.00	1.10	1.10	0.00	0.00	0.00	0	0.00	2	13.00	
412045054	Purbahati - Pipiria kandi bazer Rd.	2.00	0.70	0.70	0.00	0.00	0.00	1	33.00	1	6.00	
412045055	Mirpur - Pathamara Rd.	2.00	1.10	1.10	0.00	0.00	0.00	0	0.00	2	14.00	
412045056	Mirpur - Asrafbad (Rupashdi) Rd.	2.44	1.12	1.12	0.00	0.00	0.00	1	13.00	1	15.00	
412045057	Kallanpur - Kaicharkhal Rd.	2.44	1.80	1.80	0.00	0.00	0.00	0	0.00	1	10.00	
412045058	Kandapara Village Rd.	2.44	1.00	1.00	0.00	0.00	0.00	0	0.00	1	8.00	
412045059	Maddaynagar- Bisnurampur Road.	3.00	0.45	0.45	0.00	0.00	0.00	0	0.00	0	0.00	
VILLAGE ROAD-B TOTAL: 35 Nos. Road				55.69	54.08	1.62	0.00	0.00	27	501.01	18	131.00
BANCHARAMPUR UPAZILA TOTAL: 112 Nos. Road				295.69	211.47	67.47	16.75	0.00	211	3161.59	96	2342.25

ROAD MAP BRAHMANBARIA SADAR UPAZILA BRAHMANBARIA DISTRICT

LEGEND

- Administrative Boundary**
- International Boundary
 - District Boundary
 - - - Upazila Boundary
 - Union Boundary
 - Municipal Boundary

Administrative HQs

- District HQ
- Upazila HQ
- ▲ Union HQ

Physical Infrastructures

- National Highways
- Regional Highways
- Zila Road
- Upazila Road (Pucca)
- Upazila Road (Katcha)
- Union Road (Pucca)
- Union Road (Katcha)
- Village Road A (Pucca)
- Village Road A (Katcha)
- Village Road B (Pucca)
- Village Road B (Katcha)
- Paurashava Road
- Railway Network
- Embankment
- Telecommunication line
- Power Transmission Line

Natural Features

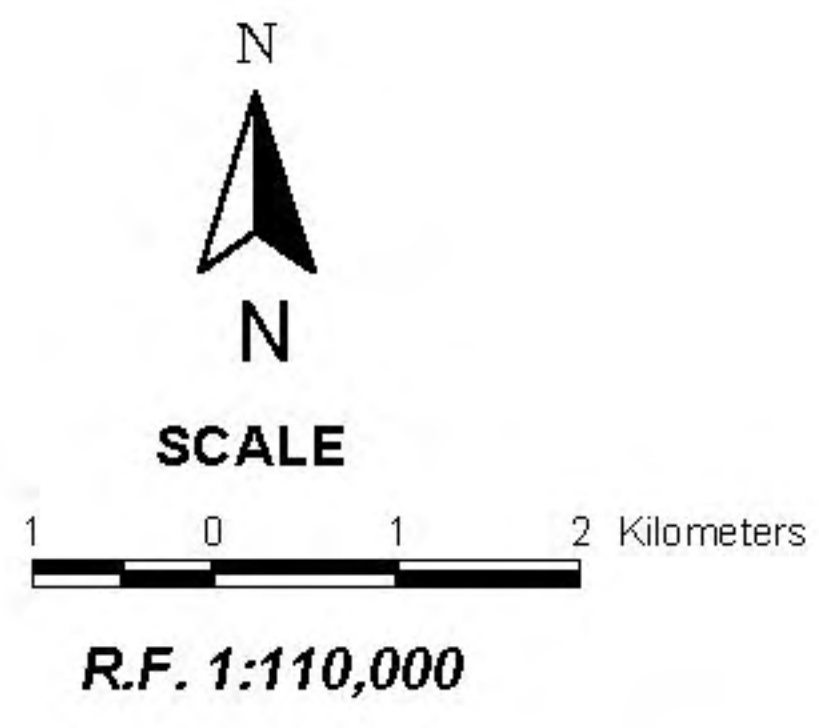
- Wide River
- Water Bodies
- Sandy Area
- Khal
- Forest
- Hill

Socio-Economic Infrastructures

- Growth Centre
- ▲ Small Hat/Bazar
- Police Station
- Upazila Health Complex
- Family welfare Centre
- Community Clinic
- Post Office
- College
- High School
- Primary School
- Madrasa
- Mosque
- ▲ Ashrayan/Abasan
- ▲ Temple

Compiled from : LGED Upazila Base Maps 1994-95, Landsat TM 1998, GPS Survey 1999 and Field Checking in November 2004.
Projection : Lambert's Conformal Conic

PREPARED BY : GIS UNIT
LOCAL GOVERNMENT ENGINEERING DEPARTMENT



UPAZILA AKHAURA

BASIC INFORMATION OF ROAD

DIVISION : CHITTAGONG

DISTRICT : B.BARIA

ROAD CODE	ROAD NAME	CREST WIDTH (m)	TOTAL LENGTH (Km)	SURFACE TYPE-WISE BREAK-UP (Km)				STRUCTURE		EXISTING GAP	
				EARTHEN	FLEXIBLE PAVEMENT (BC)	BRICK PAVEMENT (WBM/HBB/BFS)	RIGID PAVEMENT (CC/RCC)	NUMBER	SPAN (m)	NUMBER	SPAN (m)
1	2	3	4	5	6	7	8	9	10	11	12

UPAZILA : B.BARIA-S

ROAD TYPE : UPAZILA ROAD

412132002	Chandura R&H - Nurpur hat Rd.	5.00	10.16	0.00	10.16	0.00	0.00	19	204.66	0	0.00	
412132003	Nurpur GC - Singerbeel hat Rd.	7.00	7.18	0.00	7.18	0.00	0.00	4	12.62	0	0.00	
412132004	Batpara bazar R&H - Talshahar bazar Rd.(Sadar portion)	6.70	6.00	2.70	3.30	0.00	0.00	8	43.30	0	0.00	
412132006	Pairtala R&H - Gosaipur bazar road.(Sadar portion)	4.00	9.30	4.00	5.30	0.00	0.00	27	229.47	0	0.00	
412132007	Singerbeel - Harashpur road via paharpur UP.	4.42	15.50	11.78	3.73	0.00	0.00	15	200.00	2	32.50	
412132008	Panchabati R&H road - Akhaura Bara bazar road.(Haliday road)	3.65	7.36	4.51	2.85	0.00	0.00	11	98.79	4	119.00	
412132009	Harashpur GC - Mantala GC road. (B.Baria sadar portion)	5.00	1.60	1.60	0.00	0.00	0.00	2	95.00	0	0.00	
412132010	Amtali NHW - Madabpur GC Via Satborga Bazar Rd.	3.05	2.63	0.00	2.63	0.00	0.00	2	14.00	0	0.00	
412132011	Nurpur GC - Kalibari R&H (B.Baria) Rd.	3.00	9.67	8.32	0.70	0.00	0.65	3	33.22	8	468.00	
412132012	Harashpur GC - Amtali NHW road.	3.00	10.10	10.10	0.00	0.00	0.00	3	33.50	5	68.00	
UPAZILA ROAD TOTAL: 10 Nos. Road				79.50	43.01	35.84	0.00	0.65	94	964.56	19	687.50

ROAD TYPE : UNION ROAD

412133011	Champaknagar up -Awlia bazar road.	4.81	6.00	0.00	6.00	0.00	0.00	3	27.09	0	0.00
412133017	Chandura UP - Bullah Bazar road.	3.66	7.50	5.90	1.60	0.00	0.00	7	27.49	3	92.00
412133021	Ramrail UP - Chinair bazar via Sultanpur up Rd.	4.80	9.41	7.50	1.91	0.00	0.00	11	79.70	0	0.00
412133023	Bodal Up - Bariura bazar via Majlishpur up rd.	3.00	8.85	1.80	7.05	0.00	0.00	12	63.75	0	0.00
412133028	Santinagar NHW - Bakail BazarRd Via Budal UP & Shuhilpur UP.	3.00	8.77	7.31	1.46	0.00	0.00	11	26.40	0	0.00
412133030	Mollabari Bazar (Badhughor R&H) - Ramrail UP Office Rd.	2.00	2.00	0.00	2.00	0.00	0.00	5	10.60	0	0.00
412133031	Machihata UP - Chapair Bazar rd.	1.83	3.87	2.57	0.00	1.30	0.00	9	106.00	1	4.50
412133032	Border bazar - Sadekpur UP Via Natai(s) UP Office Rd.	2.80	7.90	0.00	7.45	0.00	0.45	14	151.68	0	0.00
412133033	Shuhilpur R&H - Austagram bazar Via Talshahar (E) Up Office	3.05	4.35	0.00	4.35	0.00	0.00	8	24.16	0	0.00
412133037	Satgoan Amtoli Bazar - Ichapura (N) UP Office Rd.	2.80	4.60	2.10	2.50	0.00	0.00	2	22.52	2	21.00
412133043	Sadekpur UP office - Chalikut Bazar Rd.	3.00	1.70	0.00	0.00	1.70	0.00	3	15.00	0	0.00
412133048	Ramrail UP - Kachait Bazar Rd.	3.05	9.33	2.00	4.67	2.06	0.60	9	69.11	1	3.00
412133053	Paikpara bazar - Chandura UP Office Rd.	3.00	4.72	4.72	0.00	0.00	0.00	6	38.00	0	0.00
412133054	Noagaoun bazar - Pattan U.P office upto Simna bazar road.	3.66	2.90	1.40	1.50	0.00	0.00	3	6.60	1	3.00
412133056	Noagoan Bazar - Bisnapur UP Office Rd.	3.00	4.50	4.50	0.00	0.00	0.00	3	24.79	0	0.00
412133057	Mirzapur (Ichapur (N) UP) - Harashpur hat .	6.20	6.65	2.61	4.04	0.00	0.00	13	80.23	0	0.00
412133058	Champaknagar UP - Kalachora Bazar Up to Tea garden Rd via Runway bazar.	4.00	12.60	11.00	1.60	0.00	0.00	1	10.47	4	18.50
412133059	Paharpur UP - Kalachara Tea Garden Via Kadamtal Bazar Rd.	2.75	5.00	4.10	0.90	0.00	0.00	4	53.72	0	0.00
412133060	Bashudeb UP - Chandi Bazar Up to Kharpur Ferry ghat.	3.00	5.26	4.87	0.40	0.00	0.00	6	41.50	2	15.00
412133061	Rampur Bazar - Laxmimura bazar via char Islampur Up Rd.	3.00	9.33	8.03	0.00	1.30	0.00	5	58.00	1	8.00
412133062	Talshahar (E) UP. - Moishar bazar road.	3.60	3.50	3.50	0.00	0.00	0.00	4	27.00	0	0.00
412133063	Paharpur UP - Paharpur bazar Road.	3.04	4.00	4.00	0.00	0.00	0.00	2	4.22	0	0.00
412133064	Talshahar (E) UP. - Telinagar Bazar via H/O Mohila Member	3.00	3.00	3.00	0.00	0.00	0.00	2	3.22	1	4.00
412133066	Marashani bazar - Mukandapur bazar via Bishnapur UP office.	4.00	6.20	6.20	0.00	0.00	0.00	4	41.00	0	0.00
412133067	Gachtala - Baraharan Bazar via Natai(s) UP Office Rd.	3.00	4.70	3.80	0.90	0.00	0.00	5	27.87	0	0.00
412133070	Bashudeb UP - Ghatiara bazar.	2.80	2.90	2.20	0.15	0.55	0.00	1	6.00	1	15.00
412133071	Singerbeel UP - Marashani bazar.	3.00	4.00	3.50	0.50	0.00	0.00	0	0.00	0	0.00
412133072	Natai (N) UP - Talshahar bazar Rd.	2.95	7.00	6.30	0.28	0.42	0.00	4	74.00	1	10.00
412133073	Pirbari bazar - Natai UP via Bihair road.	3.00	2.00	1.40	0.60	0.00	0.00	2	7.22	1	4.00

BASIC INFORMATION OF ROAD

DIVISION : CHITTAGONG

DISTRICT : B.BARIA

ROAD CODE	ROAD NAME	CREST WIDTH (m)	TOTAL LENGTH (Km)	SURFACE TYPE-WISE BREAK-UP (Km)				STRUCTURE		EXISTING GAP	
				EARTHEN	FLEXIBLE PAVEMENT (BC)	BRICK PAVEMENT (WBM/HBB/BFS)	RIGID PAVEMENT (CC/RCC)	NUMBER	SPAN (m)	NUMBER	SPAN (m)
1	2	3	4	5	6	7	8	9	10	11	12

UNION ROAD TOTAL: 29 Nos. Road 162.54 104.31 49.86 7.33 1.05 159 1127.34 19 198.00

ROAD TYPE : VILLAGE ROAD-A

412134003	Gatura - Kumarpara road started from R&H road.	3.40	3.70	2.79	0.91	0.00	0.00	6	27.21	0	0.00
412134008	Austagram - Gautampara road.	3.66	3.85	3.85	0.00	0.00	0.00	1	2.50	2	8.00
412134013	Laxmipur - Duranal road.	3.00	4.39	4.39	0.00	0.00	0.00	4	8.01	0	0.00
412134015	Mohammadpur - Ariol Rd	3.00	5.11	5.11	0.00	0.00	0.00	0	0.00	3	23.81
412134016	Fatapur- Islampur UP.	2.50	2.52	2.52	0.00	0.00	0.00	0	0.00	2	5.22
412134017	Mukandapur - Duranal road.	3.66	5.00	5.00	0.00	0.00	0.00	0	0.00	8	101.00
412134018	Paharpur - Dariapur road.	3.50	7.30	7.30	0.00	0.00	0.00	0	0.00	4	43.48
412134020	Shosai Islampur -Marashani road.	3.66	3.18	2.88	0.30	0.00	0.00	4	23.22	0	0.00
412134021	Chandura - Jalalpur road.	3.00	2.10	0.78	0.75	0.57	0.00	2	5.00	1	20.00
412134024	Adampur - Islampur road.	3.30	10.19	10.19	0.00	0.00	0.00	0	0.00	0	0.00
412134030	Bhadughar - Machihata road.	1.75	3.59	3.59	0.00	0.00	0.00	8	65.35	0	0.00
412134054	Bhadughor - Jatrabari Rd.Started from Ulchapura.	3.00	3.34	3.34	0.00	0.00	0.00	3	24.23	0	0.00
412134055	Chinair - Chapair Road.up to Soitania godaraghat.	3.00	4.26	2.93	1.04	0.30	0.00	7	40.81	1	3.00
412134057	Mohammedpur - Rupraj Rd.	3.00	3.00	3.00	0.00	0.00	0.00	0	0.00	3	36.00
412134058	Ramrail - Mohammedpur Rd.	1.90	2.00	2.00	0.00	0.00	0.00	2	2.44	1	18.00
412134062	Paharpur -Duranal road.	3.00	4.00	2.57	1.43	0.00	0.00	4	42.33	1	2.00
412134065	Jangal - Jagatshar Rd. via Radika.	3.00	3.00	2.50	0.00	0.50	0.00	4	18.00	2	4.00
412134066	Gazaria Bus Stand - Shilaur Road	3.00	3.00	2.65	0.00	0.35	0.00	2	3.30	3	36.53
412134067	Kalir Bazar D.C Road - C&B Road at Rampur	2.44	9.00	9.00	0.00	0.00	0.00	1	45.00	5	32.00
412134068	Radika Bus Stand - Kanchanpur- chanpur Rd.	2.44	5.00	4.70	0.30	0.00	0.00	2	9.14	2	8.00
412134069	Urshiura C&B Road - Sultanpur Road Via Jangal	2.75	3.00	3.00	0.00	0.00	0.00	3	16.01	2	4.83
412134070	Jagathpur - Ibrahimpur Rd. Started from R&H road.	2.75	3.50	3.50	0.00	0.00	0.00	0	0.00	2	15.00
412134071	Khalapara Fery ghat - Shuhilpur Via C&B Road at Mullabari.	3.00	4.00	4.00	0.00	0.00	0.00	1	5.00	2	17.00
412134072	Harashpur - Laxmipur via Dariapur.	3.00	5.00	5.00	0.00	0.00	0.00	0	0.00	2	15.00
412134073	Chinair bazar - Kazir Khola.	3.00	3.00	0.65	2.35	0.00	0.00	5	20.16	0	0.00
412134074	Budhanti C&B Road - Kena Road. Started from C&B road.	2.75	3.00	3.00	0.00	0.00	0.00	4	15.83	0	0.00
412134079	Ghatura -Satbaria road.	3.45	0.90	0.35	0.55	0.00	0.00	1	1.20	0	0.00
412134080	Jagannathpur - Pattan Nadir ghat road.	3.00	1.50	1.50	0.00	0.00	0.00	0	0.00	1	3.00
412134081	Biallshawar - Senda Bazar Via Mohammedpur	2.80	4.48	2.13	2.35	0.00	0.00	1	1.83	4	21.99
412134083	Islampur - Birpasha Road	4.88	2.50	0.00	2.50	0.00	0.00	4	14.00	0	0.00
412134084	Radika - Habloutcha R. near Fery ghat	3.66	6.00	5.40	0.60	0.00	0.00	3	31.76	2	17.00
412134085	Pattan Fulbaria - Pattan bazar.	3.00	1.50	0.00	1.50	0.00	0.00	0	0.00	0	0.00
412134086	Shuhata - Badesawra road.	3.00	2.00	0.90	1.10	0.00	0.00	3	10.40	0	0.00
412134087	Sultanpur UP - Sultanpur(N) mosque at R&H road.	2.45	1.20	0.00	1.20	0.00	0.00	0	0.00	0	0.00
412134088	Bhadughar uttar dewanpara mur - Nadir ghat	3.00	1.62	1.62	0.00	0.00	0.00	0	0.00	0	0.00
412134089	Bhadughar south daruga bari mur - godaraghat	2.50	1.62	1.62	0.00	0.00	0.00	0	0.00	0	0.00
412134090	Gokarnaghat Rickshaw stand - Puniout.	2.50	2.40	2.40	0.00	0.00	0.00	2	24.00	0	0.00
412134092	Hazrat Abdul Hakim Shah mazar sharif road.	2.00	0.20	0.20	0.00	0.00	0.00	1	0.00	0	0.00
412134093	Bullah bazar - Barchal road.	3.66	2.50	2.50	0.00	0.00	0.00	1	12.00	1	3.00
412134094	Gazaria R&H -Machihata UP.(Chandapur bazar)	3.66	2.37	0.00	2.37	0.00	0.00	0	0.00	0	0.00
412134095	Chandura NHW - Chandura bazar road.	3.05	1.20	0.00	1.20	0.00	0.00	0	0.00	0	0.00
412134096	Bariura bazar- Mazlishpur UP Office.	2.75	3.50	3.50	0.00	0.00	0.00	0	0.00	0	0.00
412134097	Tarua bazar - Sadekpur UP office.	3.00	2.00	2.00	0.00	0.00	0.00	0	0.00	0	0.00
412134098	Urshiura C&B Road - Machihata UP Office Rd.	3.00	2.60	2.60	0.00	0.00	0.00	0	0.00	3	12.00
412134099	Paharpur bazar- Mirzapur road.	3.04	4.00	4.00	0.00	0.00	0.00	0	0.00	0	0.00
412134100	Sreepur bazar - Kashabpur road.	3.00	1.50	1.50	0.00	0.00	0.00	0	0.00	0	0.00
412134101	Marashani bazar-Kajjury ferryghat.	2.60	3.20	3.20	0.00	0.00	0.00	0	0.00	0	0.00
412134102	Islampur shafiqul Islam Collage - Birpasha village road.	3.66	1.00	0.49	0.52	0.00	0.00	0	0.00	0	0.00
412134103	Budhanti - Semra Rd	3.66	2.96	1.26	1.70	0.00	0.00	3	12.50	2	7.50
412134104	Budal UP office -Malihata bus stand bzar via malihata madrasa.	2.00	1.80	1.10	0.15	0.55	0.00	2	10.50	0	0.00
412134105	Budal UP - Malihata(W) bus stand Bazar Rd.	3.00	2.20	2.20	0.00	0.00	0.00	3	11.72	0	0.00

BASIC INFORMATION OF ROAD

DIVISION : CHITTAGONG

DISTRICT : B.BARIA

ROAD CODE	ROAD NAME	CREST WIDTH (m)	TOTAL LENGTH (Km)	SURFACE TYPE-WISE BREAK-UP (Km)				STRUCTURE		EXISTING GAP	
				EARTHEN	FLEXIBLE PAVEMENT (BC)	BRICK PAVEMENT (WBM/HBB/BFS)	RIGID PAVEMENT (CC/RCC)	NUMBER	SPAN (m)	NUMBER	SPAN (m)
1	2	3	4	5	6	7	8	9	10	11	12

VILLAGE ROAD-A TOTAL: 51 Nos. Road 165.78 140.69 22.81 2.27 0.00 87 503.45 59 457.36

ROAD TYPE : VILLAGE ROAD-B

412135001	Bhatpara - Austagram	3.00	2.58	2.58	0.00	0.00	0.00	2	15.00	0	0.00
412135003	Talinaghar Road.	3.55	1.36	1.36	0.00	0.00	0.00	1	3.00	1	3.00
412135005	Chandpur bazar to Atla Pri.school road.	3.66	1.90	0.60	1.30	0.00	0.00	3	3.32	0	0.00
412135010	Chota Haran Road.	2.30	1.25	0.00	0.00	1.25	0.00	1	10.67	0	0.00
412135011	Satgaon - Baliajuri	3.00	2.40	2.40	0.00	0.00	0.00	0	0.00	2	11.00
412135012	Chandura- Kalishima Road.	2.44	1.16	1.16	0.00	0.00	0.00	1	2.63	0	0.00
412135013	Mirjapur - Khadorail	3.96	1.95	1.45	0.00	0.50	0.00	1	2.74	0	0.00
412135014	Champoknagar - Ramchandrapur	3.96	1.67	1.67	0.00	0.00	0.00	1	1.83	0	0.00
412135015	Barogharia - Binnighat road.	3.65	1.20	0.00	0.00	1.20	0.00	1	1.22	0	0.00
412135016	Chinair Rly. Line to Ghatiara road.	3.66	3.50	2.70	0.00	0.80	0.00	4	20.40	0	0.00
412135017	Aladautpur - Guchhagram road.	3.66	3.96	3.96	0.00	0.00	0.00	2	4.26	1	10.00
412135018	Shasoi Road	2.13	1.58	1.58	0.00	0.00	0.00	0	0.00	0	0.00
412135019	Alackpur - Chinair chowdhurybari Rd.	3.66	1.40	0.00	1.00	0.40	0.00	5	24.94	0	0.00
412135023	Bakail - Majlishpur Road.	2.43	1.65	1.65	0.00	0.00	0.00	2	20.30	0	0.00
412135025	Ulchapara Bazar Road.	2.44	1.00	0.00	0.00	1.00	0.00	1	3.00	0	0.00
412135027	Islampur - Bargoria Road.	2.33	1.93	0.93	0.00	1.00	0.00	2	2.12	0	0.00
412135028	Baliajuri - Petuajuri Road.	2.50	2.83	2.83	0.00	0.00	0.00	1	1.83	2	110.00
412135029	Merashoni - Islampur Road.	2.50	0.92	0.92	0.00	0.00	0.00	1	1.22	1	4.50
412135030	Tulatali - Dithpur Road.	2.00	1.60	1.60	0.00	0.00	0.00	1	45.00	1	5.00
412135031	Ulchapara - Tekerbari Road.	2.00	1.50	0.50	0.00	1.00	0.00	2	21.00	0	0.00
412135032	Singerbil - Nolghoria Road	3.00	2.50	1.90	0.00	0.60	0.00	1	7.00	0	0.00
412135033	Urshiura C&B Road to Noahati road.	2.33	4.60	4.30	0.30	0.00	0.00	1	1.22	3	30.00
412135042	Bilkandai Road	1.68	0.95	0.95	0.00	0.00	0.00	2	33.00	1	10.00
412135043	Kalishima Road	2.50	3.01	0.51	0.00	2.50	0.00	4	11.70	0	0.00
412135044	Panchgoan - Bulla Road	2.25	3.50	3.50	0.00	0.00	0.00	2	3.64	2	72.00
412135046	Chandura - Ibrahimpur	3.65	1.40	1.40	0.00	0.00	0.00	0	0.00	2	9.00
412135047	Moidhya nagar - Tanchock Rd	3.00	4.98	3.98	0.00	1.00	0.00	3	1.80	1	2.50
412135048	Atla - Shaplabel road.	3.00	2.50	2.50	0.00	0.00	0.00	3	7.00	1	12.00
412135053	Islampur - Patuajuri Rd	2.45	3.07	3.07	0.00	0.00	0.00	1	1.22	4	15.50
412135055	Dulalpur - Ekartoli Rd. via Moheshpur road.	3.66	5.00	5.00	0.00	0.00	0.00	0	0.00	4	10.22
412135056	Dubla - Garultala Korabari road.	2.45	3.25	3.25	0.00	0.00	0.00	0	0.00	4	13.22
412135057	Jarultala - Paikpara road.	3.66	2.25	0.50	0.00	1.75	0.00	4	33.50	1	5.00
412135058	Ujirbari - Noabadi Rd	3.66	4.00	0.50	3.50	0.00	0.00	0	0.00	2	3.00
412135060	Baliajuri - Noabadi Rd.	3.66	4.00	4.00	0.00	0.00	0.00	1	0.91	2	3.00
412135061	Singerbeel - Kashimnagar Rd	3.66	3.50	3.50	0.00	0.00	0.00	2	6.41	1	4.00
412135062	Adampur Idgha - Flood Shlter road.	2.45	1.50	1.50	0.00	0.00	0.00	0	0.00	2	3.00
412135063	Pattan - Salda beel Feryghaty Rd	2.45	1.50	1.50	0.00	0.00	0.00	1	16.00	0	0.00
412135064	Durandal - Bamotia Road	2.45	3.00	3.00	0.00	0.00	0.00	0	0.00	3	12.00
412135065	Chattarpur - Gonashrampur Rd.	3.00	4.00	2.50	0.00	1.50	0.00	1	2.00	1	3.00
412135066	Radhika R&H rd - Rail Line at Alacpur via Jagatsar road.	2.45	2.50	2.15	0.35	0.00	0.00	2	4.27	2	9.00
412135067	Chapair Idgha Madrasha road.	3.66	0.65	0.00	0.55	0.11	0.00	3	47.22	0	0.00
412135068	Telengar bazar - Chatian mur	3.66	1.50	1.50	0.00	0.00	0.00	0	0.00	2	20.00
412135069	Shreepur - Dulalpur Road	3.00	2.30	2.30	0.00	0.00	0.00	1	20.00	0	0.00
412135070	Gazaria - Fulbaria road.	2.50	2.15	1.80	0.00	0.35	0.00	2	6.72	0	0.00
412135072	Khalkata - Shahpur road	3.00	1.70	0.80	0.90	0.00	0.00	1	3.05	0	0.00
412135074	Majlishpur DC Road to the H/O Dhan mia at Jafargonj rd	2.00	2.00	1.55	0.45	0.00	0.00	2	2.72	0	0.00
412135075	Moind Nichantapur DC road to Khatihata Bishwaroad via Matshwa Khamar rd	2.00	4.00	3.30	0.70	0.00	0.00	3	2.70	0	0.00
412135076	Sutiara CARE road - NO-4 Gas field road.	3.50	2.00	2.00	0.00	0.00	0.00	2	2.44	1	10.00
412135077	Bathbaria R&H - Chandiarra village road.	3.50	2.00	1.00	1.00	0.00	0.00	1	2.00	0	0.00
412135080	Chandi bazar - Kudda rail line road	3.00	2.00	0.90	0.00	1.10	0.00	2	14.50	0	0.00
412135082	Sadekpur bazar-B.Baria Nabinagar road.	2.40	2.55	2.55	0.00	0.00	0.00	0	0.00	0	0.00

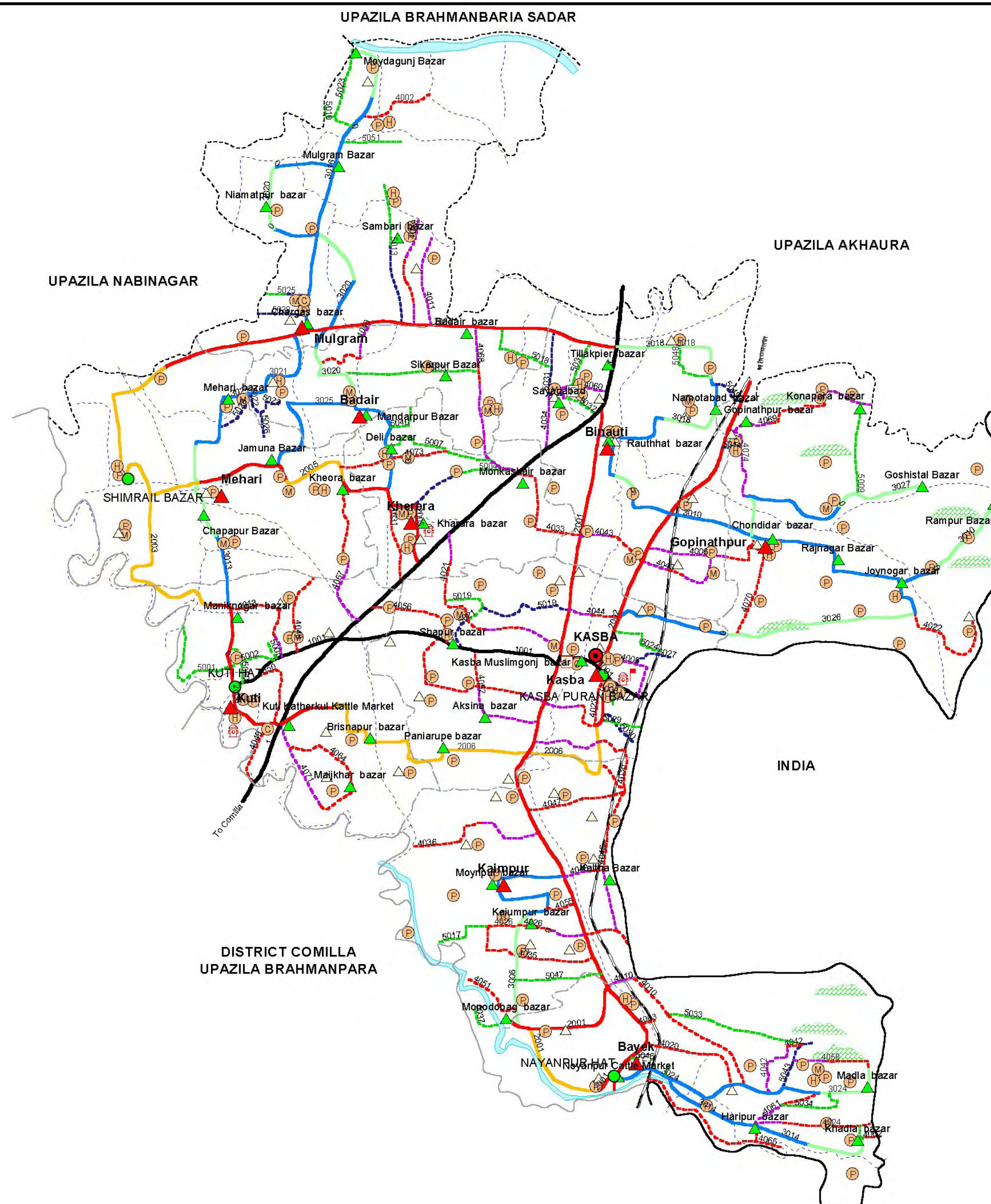
BASIC INFORMATION OF ROAD

DIVISION : CHITTAGONG

DISTRICT : B.BARIA

ROAD CODE	ROAD NAME	CREST WIDTH (m)	TOTAL LENGTH (Km)	SURFACE TYPE-WISE BREAKE-UP (Km)				STRUCTURE		EXISTING GAP	
				EARTHEN	FLEXIBLE PAVEMENT (BC)	BRICK PAVEMENT (WBM/HBB/BFS)	RIGID PAVEMENT (CC/RCC)	NUMBER	SPAN (m)	NUMBER	SPAN (m)
1	2	3	4	5	6	7	8	9	10	11	12
412135083	Dhamchail bazar-B.Barlia Lalpur road.	2.40	3.50	3.50	0.00	0.00	0.00	0	0.00	0	0.00
VILLAGE ROAD-B TOTAL: 52 Nos. Road			124.70	98.59	10.05	16.06	0.00	77	415.50	47	389.94
B.BARIA-S UPAZILA TOTAL: 142 Nos. Road			532.51	386.60	118.56	25.65	1.70	417	3010.85	144	1732.80

ROAD MAP KASBA UPAZILA BRAHMANBARIA DISTRICT



LEGEND

Administrative Boundary

- International Boundary
- District Boundary
- - - Upazila Boundary
- - - Union Boundary
- - - Municipal Boundary

Administrative HQs

- District HQ
- Upazila HQ
- ▲ Union HQ

Physical Infrastructures

- National Highways
- Regional Highways
- Zila Road
- Upazila Road (Pucca)
- Upazila Road (Katcha)
- Union Road (Pucca)
- Union Road (Katcha)
- Village Road A (Pucca)
- Village Road A (Katcha)
- Village Road B (Pucca)
- Village Road B (Katcha)
- Paurashava Road
- Railway Network
- Embankment
- Telecommunication line
- Power Transmission Line

Natural Features

- Wide River
- Water Bodies
- Sandy Area
- Khal
- Forest
- Hill

Socio-Economic Infrastructures

- Growth Centre
- ▲ Small Hat/Bazar
- Police Station
- Upazila Health Complex
- Family welfare Centre
- Community Clinic
- Post Office
- College
- High School
- Primary School
- Madrasa
- ▲ Mosque
- ▲ Ashrayan/Abasan
- ▲ Temple

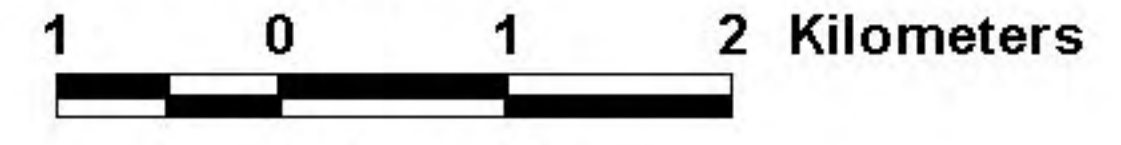
Compiled from : LGED Upazila Base Maps 1994-95, Landsat TM 1998,
GPS Survey 1999 and Field Checking in November 2004.
Projection : Lambert's Conformal Conic

PREPARED BY : GIS UNIT
LOCAL GOVERNMENT ENGINEERING DEPARTMENT



N

SCALE



R:F: 1 : 93,000

BASIC INFORMATION OF ROAD

DIVISION : CHITTAGONG

DISTRICT : B.BARIA

ROAD CODE	ROAD NAME	CREST WIDTH (m)	TOTAL LENGTH (Km)	SURFACE TYPE-WISE BREAK-UP (Km)				STRUCTURE		EXISTING GAP	
				EARTHEN	FLEXIBLE PAVEMENT (BC)	BRICK PAVEMENT (WBM/HBB/BFS)	RIGID PAVEMENT (CC/RCC)	NUMBER	SPAN (m)	NUMBER	SPAN (m)
1	2	3	4	5	6	7	8	9	10	11	12

UPAZILA : KASBA

ROAD TYPE : UPAZILA ROAD

412632001	Sydebad C&B Road DC Road Mandabagh Road.(UZR #180)	6.00	20.04	2.24	17.80	0.00	0.00	18	138.45	1	10.00
412632002	Kasba - Akhaura Rd.	5.90	7.50	0.00	7.50	0.00	0.00	9	83.00	0	0.00
412632003	Kuti - Shimrail Road.	4.00	6.58	4.44	2.14	0.00	0.00	6	75.00	4	59.00
412632004	Tinlacpir R&H to Shimrail G.C road via Chargas bazar & Bhallabpur Rd.	3.80	12.63	3.51	8.70	0.42	0.00	21	221.70	1	40.00
412632005	Kharara R&H to Shimrail G.C via Kheora Bazar Road.	2.97	8.71	3.76	3.95	1.00	0.00	8	36.40	3	50.00
412632006	Kuti Bazar -Kasba puran Bazar G.C Road.	2.50	12.48	7.25	3.18	2.05	0.00	15	114.14	2	20.00
UPAZILA ROAD TOTAL: 6 Nos. Road			67.93	21.20	43.27	3.47	0.00	77	668.69	11	179.00

ROAD TYPE : UNION ROAD

412633006	Karimpur UP Office(Moinpur bazar)- Mandhabag bazar Rd	3.00	5.55	2.95	2.60	0.00	0.00	15	111.50	0	0.00
412633010	Binauti UP Office(Routh hat bazar) - Rampur bazar via Gopinathpur UP Office Rd.	3.00	11.85	-1.50	12.45	0.90	0.00	9	79.16	0	0.00
412633013	Maniknagar bazar - Mehari bazar via Mehari UP Office Rd.	2.50	4.65	2.20	1.35	1.10	0.00	6	59.00	2	55.00
412633014	Bayek UP Office-Haripur bazar- Khadla bazar Rd.	3.00	2.27	1.07	0.00	1.20	0.00	2	21.00	1	5.00
412633016	Mulagram UP Office (Chargas bazar)-Moydagoanj bazar via Mologram bazar Rd.	3.00	8.00	2.40	4.30	1.30	0.00	8	81.00	6	80.00
412633018	Binauti UP Office (Rauth Hat bazar)- Tinlacpir Bazar via Nemtabad bazar road.	3.20	5.57	1.69	2.38	1.50	0.00	13	179.55	1	20.00
412633020	Badair UP Office (Mandarpur bazar) - Niamatpur bazar via Mulogram bazar Rd.	2.50	9.02	6.00	0.00	3.02	0.00	9	83.50	3	35.00
412633021	Mehari Bazar - Mulagram UP Office (Chargas bazar) road.	2.50	2.56	0.00	2.56	0.00	0.00	3	24.50	0	0.00
412633024	Bayek UP Office (Nayanpur bazar) - Madla bazar via Petrobangla road.	3.00	6.20	1.76	1.45	3.00	0.00	8	38.55	0	0.00
412633025	Jamuna bazar - Daly bazar via Badair UP Office road.	2.50	6.35	0.55	4.89	0.91	0.00	8	49.50	0	0.00
412633026	Kasba-Joynagar bazar Road via Quiapania Pathariadhar	2.40	5.09	5.09	0.00	0.00	0.00	2	6.05	0	0.00
412633027	Gopinathpur UP Office - Gosaisthal bazar road.	3.00	3.31	2.16	1.15	0.00	0.00	2	6.00	0	0.00
UNION ROAD TOTAL: 12 Nos. Road			70.42	24.36	33.12	12.93	0.00	85	739.31	13	195.00

ROAD TYPE : VILLAGE ROAD-A

412634002	Mulagram-Ruti Road.	3.00	1.47	1.47	0.00	0.00	0.00	0	0.00	4	45.00
412634005	Kasba high School - Kasba Rail Station	3.66	2.55	0.00	0.50	2.05	0.00	1	3.00	0	0.00
412634006	Chapia D.C. Road - Chandidwar bazar	3.05	3.00	1.20	0.80	1.00	0.00	2	6.70	1	4.00
412634010	Bara Bayek Mosque - Bayek FRB Rd.	3.00	4.20	3.35	0.00	0.85	0.00	2	14.00	0	0.00
412634011	Nimbari tatulgas - Nimbarikhal	2.50	1.50	0.00	0.00	1.50	0.00	3	35.00	0	0.00
412634013	Maniknagar FRB - Lasiara R&H Rd.	3.00	5.00	4.42	0.58	0.00	0.00	1	3.00	3	9.50
412634019	Shambari bridge - Raytala high School	2.50	3.42	0.92	0.50	2.00	0.00	3	24.10	3	13.00
412634020	Ekinalisha mazer - Bayket FRB	2.50	3.36	2.35	0.00	1.01	0.00	3	29.50	1	12.00
412634021	Araibari FRB - Khara R&H Rd.	2.60	4.50	3.25	0.25	1.00	0.00	5	16.50	0	0.00
412634022	Madhupur - Dazanagar road.	3.00	3.01	2.76	0.00	0.25	0.00	3	21.50	0	0.00
412634023	Kasba - Mirtala Shapur	3.00	6.20	4.10	1.00	1.10	0.00	14	41.70	2	30.00
412634024	Bayek Baltali via Horipur bazar road.	2.75	4.20	2.12	2.08	0.00	0.00	4	37.00	0	0.00
412634026	Routhkhala - Kaimpur West Mosque	3.00	3.05	2.15	0.00	0.90	0.00	5	38.20	1	4.00
412634031	Gulshar R&H Rd. - shonargon Madrasha	2.50	1.20	0.80	0.00	0.40	0.00	3	32.00	0	0.00
412634033	Monkashir bazar - Adrahamanthpur FRB	3.00	2.48	0.88	0.00	1.60	0.00	4	22.50	0	0.00
412634034	Saydabad west Rd. - Monkashai R&H Rd.	2.44	2.30	0.00	1.10	1.20	0.00	3	17.76	0	0.00
412634035	Kaimpur south bridge - Kaimpur Mosque	2.50	2.55	2.55	0.00	0.00	0.00	1	4.10	2	15.00
412634036	Kamalpur UZR - Gobindapur bazar khal road.	3.00	3.15	1.95	1.20	0.00	0.00	3	27.70	0	0.00
412634038	Noagon UZR - Chockbosta Mosque Rd.	3.00	2.66	1.06	0.00	1.60	0.00	2	34.00	0	0.00

BASIC INFORMATION OF ROAD

DIVISION : CHITTAGONG

DISTRICT : B.BARIA

ROAD CODE	ROAD NAME	CREST WIDTH (m)	TOTAL LENGTH (Km)	SURFACE TYPE-WISE BREAK-UP (Km)				STRUCTURE		EXISTING GAP	
				EARTHEN	FLEXIBLE PAVEMENT (BC)	BRICK PAVEMENT (WBM/HBB/BFS)	RIGID PAVEMENT (CC/RCC)	NUMBER	SPAN (m)	NUMBER	SPAN (m)
1	2	3	4	5	6	7	8	9	10	11	12
412634040	Hatrabari Chargas Rd - Mandarpur Rd.	2.50	2.50	1.50	0.00	1.00	0.00	5	71.00	0	0.00
412634042	Bara Bayek to Shahid Miner Rd.	2.75	2.00	0.46	0.00	1.54	0.00	2	6.00	0	0.00
412634043	Lateamura to Adra anuntapur Rd.	2.25	4.80	1.60	1.00	2.20	0.00	4	35.50	1	5.00
412634044	Taltala Guruhit Road.	2.50	1.23	0.83	0.00	0.40	0.00	0	0.00	3	60.00
412634045	Routhkhala to Zajishar Rd.	2.50	3.50	2.00	0.00	1.50	0.00	3	12.00	4	24.70
412634046	Moinpur BDR Camp to Degir par Rd.	3.00	1.00	0.35	0.00	0.65	0.00	1	24.00	1	5.00
412634047	Neyonpur FRB road to Khoraisar road.	2.50	1.20	1.20	0.00	0.00	0.00	1	1.00	2	36.00
412634048	Kuti R&H road to Baisar Pry. School.	2.75	1.80	1.22	0.58	0.00	0.00	1	2.00	2	6.00
412634049	Kuti-Kaliara road.	2.00	1.15	1.15	0.00	0.00	0.00	0	0.00	3	26.00
412634050	Kuti- Beltaly to Atkapara road.	1.50	1.65	1.65	0.00	0.00	0.00	1	15.00	2	4.00
412634051	Mandabag to Jaganathpur road.	1.50	1.90	1.90	0.00	0.00	0.00	0	0.00	3	15.00
412634052	Aksina Mirtola road from Bottali road.	2.80	2.45	1.20	0.55	0.70	0.00	5	30.00	0	0.00
412634055	Kaimpur Busstand to Care road via Kaimpur bazar.	2.50	2.00	2.00	0.00	0.00	0.00	0	0.00	0	0.00
412634056	Shahpur R&H to Mir Pukurpar road via shahpur bazar	2.50	2.50	2.50	0.00	0.00	0.00	0	0.00	0	0.00
412634058	Madla bazar to Shaid minar road.	2.50	2.95	2.95	0.00	0.00	0.00	1	0.90	0	0.00
412634060	Saydabad R&H - Saydabad bazar .	3.00	1.30	0.00	1.00	0.30	0.00	2	12.00	0	0.00
412634061	Haripur bazar Petrobangla Madla Connecting Road.	1.80	2.00	2.00	0.00	0.00	0.00	0	0.00	2	15.00
412634062	Khadla Bazar to Putia Road.	3.00	1.20	1.20	0.00	0.00	0.00	0	0.00	1	50.00
412634063	Sydebad-Nayanpur UZR to Mandabagh Railway Station Road.	2.50	0.75	0.45	0.00	0.30	0.00	3	13.00	0	0.00
412634064	Maizkhar Hassan Members House to Bilghar Road Via Rampur.	2.30	2.50	2.50	0.00	0.00	0.00	1	4.00	2	12.00
412634065	Salda Nadi Rail Station to Vadaliala Road.	1.80	3.00	3.00	0.00	0.00	0.00	0	0.00	0	0.00
412634066	Haripur Bazar to Vadaliala Villege Road.	2.00	2.00	2.00	0.00	0.00	0.00	2	47.50	0	0.00
412634067	Chowmohony R& H to Kheura bazar via Bamotia Road.	2.80	4.00	2.68	1.33	0.00	0.00	9	45.10	0	0.00
412634068	Monkoshi bazar - Badur bazar Rd.	3.00	4.14	2.08	0.57	1.50	0.00	6	54.00	0	0.00
412634069	Chandidhar- Konapara bazar via Gopinathpur bazar road.	2.00	4.91	1.53	2.88	0.50	0.00	7	68.60	0	0.00
412634070	ChandidwarBazar - Quiapania Road	2.40	1.50	1.10	0.00	0.40	0.00	7	28.20	0	0.00
412634071	Kuti Kather pul to Maizkhar bazar road.	2.50	2.59	0.79	0.00	1.80	0.00	4	17.10	0	0.00
VILLAGE ROAD-A TOTAL: 46 Nos. Road			122.31	77.16	15.91	29.25	0.00	127	895.16	43	391.20

ROAD TYPE : VILLAGE ROAD-B

412635001	Jaziara FRB road to Shasan Ghat up to Moradnagar road.	1.50	2.00	2.00	0.00	0.00	0.00	0	0.00	0	0.00
412635002	Jaziara Village road.	2.14	2.50	0.00	0.60	1.90	0.00	0	0.00	0	0.00
412635004	Kharara north Rd. - Kharara bazar Sikarpur Rd.	2.44	2.10	1.10	0.00	1.00	0.00	2	24.00	1	8.00
412635005	Kuti Mohan Miah House road.	2.20	0.50	0.10	0.40	0.00	0.00	0	0.00	0	0.00
412635007	Daly bazar road to Monkashai village road.	1.50	3.00	3.00	0.00	0.00	0.00	0	0.00	0	0.00
412635008	Bagabari Village road.	2.50	1.00	1.00	0.00	0.00	0.00	0	0.00	0	0.00
412635009	Barai to Gopinathpur Natun bazar road	2.50	2.50	2.50	0.00	0.00	0.00	0	0.00	0	0.00
412635010	Baurkhanda Village road	2.50	1.00	1.00	0.00	0.00	0.00	1	15.00	0	0.00
412635013	Raitala Rd. - Tinlackpir chargach rd. to Raitala Pry.school.	3.00	2.50	1.40	0.00	1.10	0.00	1	24.00	2	24.00
412635016	Monichong FRB Rd. - Monkashi Khisirpur P/School	3.00	1.62	1.62	0.00	0.00	0.00	3	22.00	1	10.00
412635017	Monipur bazar - Jikra Pry.School	3.00	2.26	2.26	0.00	0.00	0.00	0	0.00	5	50.00
412635018	Badur bazar - Saydabad road via Badur High school.	2.50	1.80	1.80	0.00	0.00	0.00	2	18.00	0	0.00
412635019	Gajairra - Taltala FRB Rd.	2.50	3.56	0.90	2.66	0.00	0.00	4	19.50	1	6.00
412635020	Sikerpur maddya para to Haturabari road.	2.00	1.50	1.50	0.00	0.00	0.00	2	32.00	1	10.00
412635021	Shahapur - Goriarup Rd.	2.50	2.25	0.95	1.30	0.00	0.00	2	18.00	1	3.00
412635022	Borani Atemkhana Rd.	2.50	0.75	0.00	0.75	0.00	0.00	3	9.00	0	0.00
412635023	Daberghar - Bhaber Khanda-Maydagonj bazar road.	1.80	2.25	2.25	0.00	0.00	0.00	0	0.00	2	12.00
412635024	Kasba - Fultala Rd.	1.83	1.83	1.83	0.00	0.00	0.00	1	1.50	0	0.00
412635025	Chargas bazar - Chargas West para Rd.	2.50	1.01	0.21	0.80	0.00	0.00	1	5.53	0	0.00
412635026	Borni Khandakerbari ful miah's house to Zammaderbari rd.	2.90	1.18	0.00	0.00	1.18	0.00	0	0.00	2	4.00
412635027	Charnal connecting road to charnal Rail line road.	2.59	1.56	0.00	1.56	0.00	0.00	4	10.00	0	0.00

BASIC INFORMATION OF ROAD

DIVISION : CHITTAGONG

DISTRICT : B.BARIA

ROAD CODE	ROAD NAME	CREST WIDTH (m)	TOTAL LENGTH (Km)	SURFACE TYPE-WISE BREAKE-UP (Km)				STRUCTURE		EXISTING GAP		
				EARTHEN	FLEXIBLE PAVEMENT (BC)	BRICK PAVEMENT (WBM/HBB/BFS)	RIGID PAVEMENT (CC/RCC)	NUMBER	SPAN (m)	NUMBER	SPAN (m)	
1	2	3	4	5	6	7	8	9	10	11	12	
412635028	Borni Etimkhana to Chowlabari road via Mehary Madrasha.	3.00	1.04	0.00	0.00	1.04	0.00	1	15.00	2	5.00	
412635029	Kasba Rail station to Kasba Womans Madrasha rd.	2.75	1.25	1.15	0.00	0.10	0.00	0	0.00	2	4.00	
412635030	Kasba Womans Madrasha to Kasba Rail line.	2.50	1.10	0.00	0.00	1.10	0.00	0	0.00	1	2.00	
412635031	Saydabad Monirul Haque High school to Tinlacpir Charges rd.	3.00	1.95	0.00	1.95	0.00	0.00	3	28.00	0	0.00	
412635032	Saydabad R&H to Saydabad fulmia road.	2.50	1.03	1.03	0.00	0.00	0.00	0	0.00	2	15.00	
412635033	Kasirampur to Kullapather Shahid Minar rd.	2.75	2.65	1.65	0.00	1.00	0.00	3	7.00	2	13.00	
412635034	Austagonglse bazar to Gopinagar road via S-bangla Highschool	2.00	3.50	2.70	0.80	0.00	0.00	0	0.00	5	20.00	
412635035	Baltaly to Khadla Bazar rd.	2.10	1.60	1.60	0.00	0.00	0.00	1	3.00	0	0.00	
412635037	Mondabag bazar to Noapara road.	2.00	1.55	1.55	0.00	0.00	0.00	0	0.00	3	35.00	
412635038	Chargas High school to chargas village road.	3.50	1.00	0.40	0.00	0.60	0.00	1	4.00	2	25.00	
412635040	Daly Dr. Hannan House to Estpara pry. School road.	2.50	1.50	1.50	0.00	0.00	0.00	0	0.00	0	0.00	
412635043	Bayek Petro Bangla to Kullapathar shaid minar road.	6.00	1.60	0.00	0.00	1.60	0.00	1	3.05	0	0.00	
412635044	Kasba-Akhaura UZR to Gopinathpur-Gosaisthal Connecting road.	3.50	0.50	0.00	0.50	0.00	0.00	0	0.00	0	0.00	
412635046	Bayek College to Bara Bayek Mosque Road.	2.00	1.75	1.75	0.00	0.00	0.00	2	2.10	0	0.00	
412635047	Mandabagh Upa-zilla Road to Mandabagh Maddha para Road.	2.45	1.30	1.30	0.00	0.00	0.00	0	0.00	1	6.00	
412635048	Tinlacpir steel Bridge to Binauti villege Road.	2.50	1.50	1.50	0.00	0.00	0.00	2	4.50	0	0.00	
412635049	Barajungal-Chandrapur to Maniand Road.	3.50	0.65	0.00	0.65	0.00	0.00	0	0.00	1	3.50	
412635050	Kuti R&H to Jajiara UZR Road.	2.44	1.50	0.00	0.00	1.50	0.00	1	1.00	0	0.00	
412635051	Mulagram Bazar to Mulagram High School.	2.50	1.25	1.25	0.00	0.00	0.00	0	0.00	0	0.00	
412635052	Koikhola Villege Road.	2.50	0.40	0.00	0.40	0.00	0.00	0	0.00	0	0.00	
412635053	Bayek-Joydebpur Primary School.	1.50	1.00	1.00	0.00	0.00	0.00	0	0.00	0	0.00	
VILLAGE ROAD-B TOTAL: 42 Nos. Road				68.29	43.80	12.37	12.12	0.00	41	266.18	37	255.50
KASBA UPAZILA TOTAL: 106 Nos. Road				328.95	166.52	104.67	57.77	0.00	330	2569.34	104	1020.70